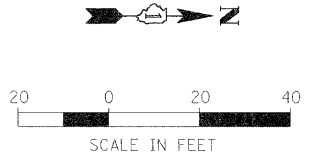
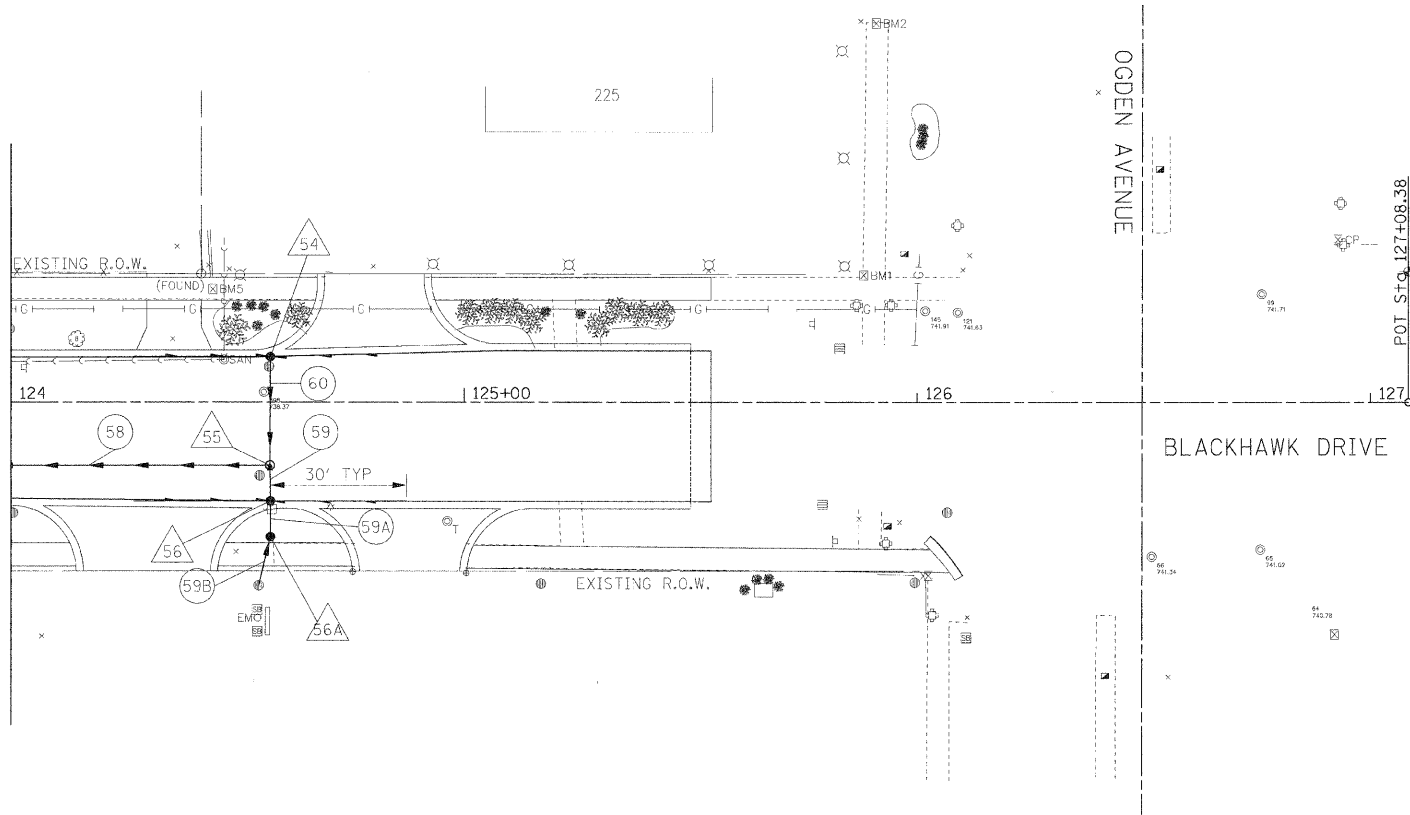





PLAN	SURVEYED	DATE
NO.	BY	
NO.	PLOTTED	
NO.	REVISIONS	
NO.	PL. OF WAY CHECKED	
NO.	STATIONING	
NO.	STRUCTURE NOTATIONS	
NO.	DATE	

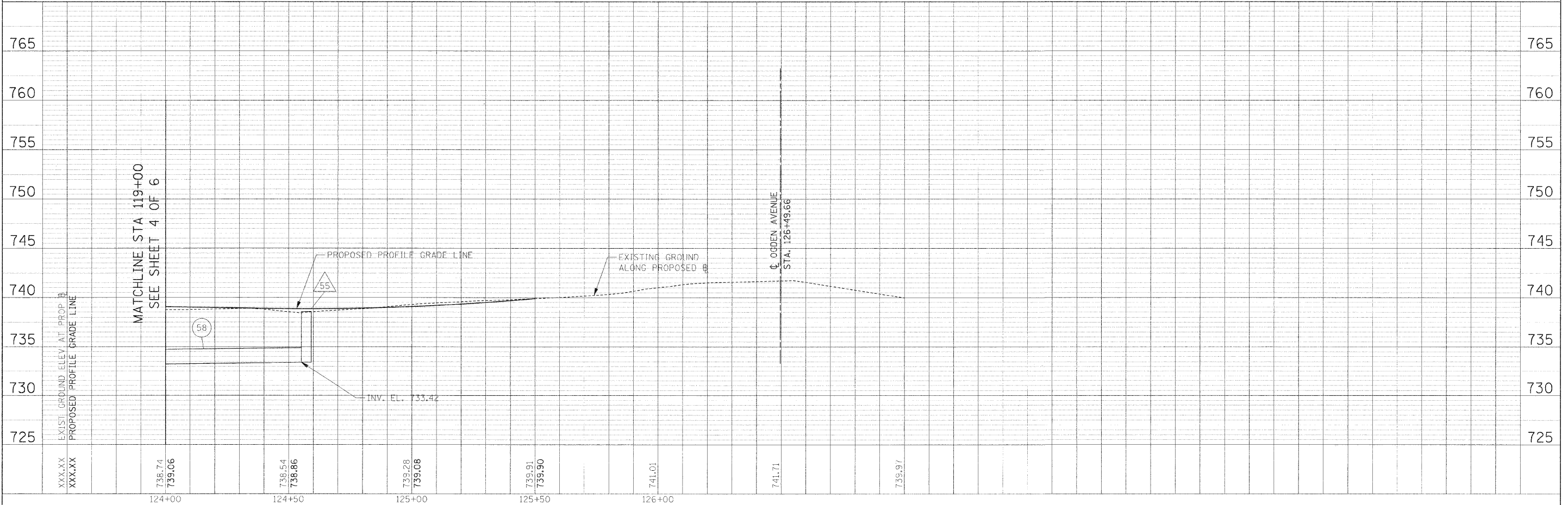
PROFILE	SURVEYED	DATE
NO.	BY	
NO.	PLOTTED	
NO.	REVISIONS	
NO.	PL. OF WAY CHECKED	
NO.	STATIONING	
NO.	STRUCTURE NOTATIONS	
NO.	DATE	

MATCHLINE STA 124+00
SEE SHEET 5 OF 6



DRAINAGE LEGEND:

-  DRAINAGE STRUCTURE NUMBER
-  STORM SEWER NUMBER
-  4" PIPE UNDERDRAIN



FILE NAME =	USER NAME = #USLH9	DESIGNED - AJB	REVISED -	STATE OF ILLINOIS DEPARTMENT OF TRANSPORTATION	DRAINAGE PLAN AND PROFILE	F.A.U. RTE. 3003	SECTION 00-00084-00-PV	COUNTY DUPAGE	TOTAL SHEETS 112	SHEET NO. 44	
FILE#	PL01 SCALE = #SCALE#	DRAWN - TMC	REVISED -			SCALE: 1:20 SHEET NO. 6 OF 6 SHEETS STA. 124+00.00 TO STA. 127+08.38					
	PL01 DATE = #DATE#	CHECKED - DEB	REVISED -			BLACKHAWK DR RECONSTRUCTION CONTRACT NO. 63121					
		DATE - 01/02/09	REVISED -			FED. ROAD DIST. NO. 1 ILLINOIS FED. AID PROJECT					