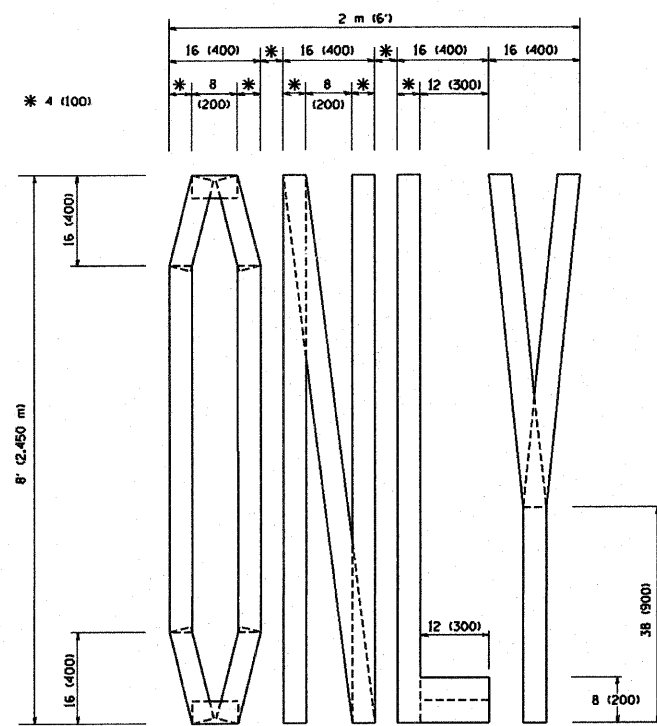
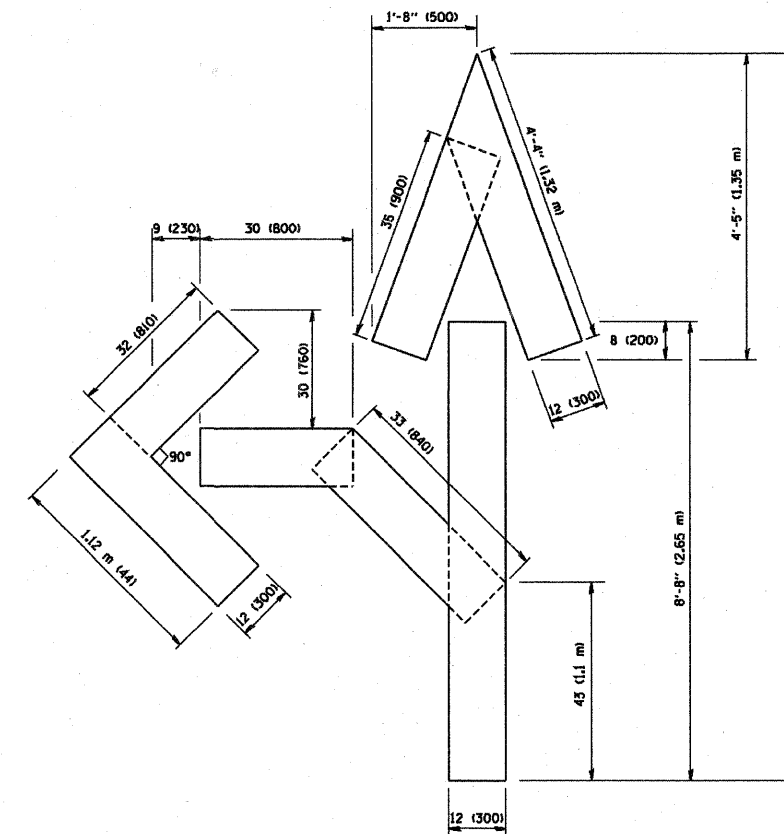


FAU RTE	SECTION	COUNTY	TOTAL SHEETS	SHEET NO.
FAU 1024	08-00040-00-RS	COOK	12	9
F.H.W.A. REG.	ILLINOIS PROJECT	M-8003(975)		

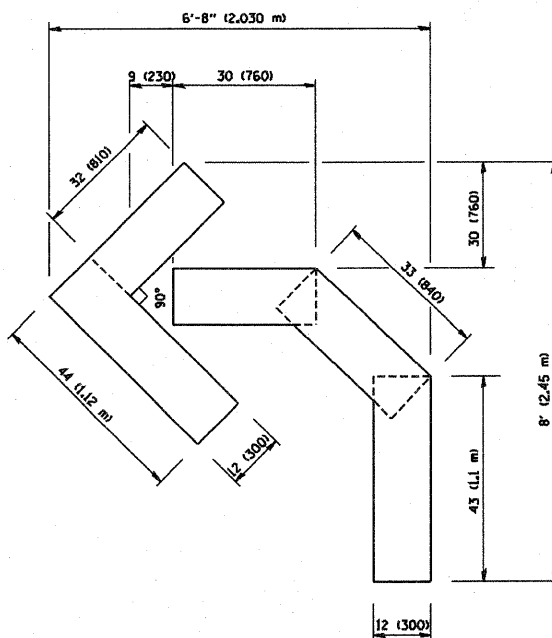
CONTRACT NO. 63136



QUANTITY  
4 (100) LINE = 64.1 ft. (19.7 m)  
21.1 sq. ft. (1.97 sq. m)



QUANTITY  
4 (100) LINE = 82.5 ft. (25.3 m)  
27.5 sq. ft. (2.53 sq. m)



QUANTITY  
4 (100) LINE = 45.5 ft. (13.9 m)  
15.2 sq. ft. (1.39 sq. m)

All dimensions are in inches (millimeters) unless otherwise shown.

REVISIONS	
NO.	DATE
T. RAMMACHER	09/18/94
J. OBERLE	06/01/96
T. RAMMACHER	06/05/96
T. RAMMACHER	11/04/97
T. RAMMACHER	03/02/98
E. GOMEZ	08/28/00

ILLINOIS DEPARTMENT OF TRANSPORTATION  
**PAVEMENT MARKING  
LETTERS AND SYMBOLS  
FOR TRAFFIC STAGING**

SCALE: NONE

DRAWN BY CADD  
CHECKED BY  
TC-16

PLOT DATE = 3/7/2007  
FILE NAME = K:\data\1016\1016.dwg  
PLOT SCALE = 1/8"=1'-0"  
USER NAME = baird



**Frank Novotny & Associates, Inc.**

825 Midway Drive ♦ Willowbrook, IL ♦ 60527 ♦ Telephone: (630) 887-8640 ♦ Fax: (630) 887-0132  
Illinois Professional Design Firm No. 184-000928

PROJECT

**VILLAGE OF LEMONT, ILLINOIS**  
DERBY ROAD LAPP RESURFACING  
SECTION 08-00040-00-RS

REVISIONS			
NO.	BY	DATE	DESCRIPTION

**PAVEMENT MARKING  
LETTERS AND SYMBOLS  
FOR TRAFFIC STAGING**

PROJECT NO.  
05471

DRAWN/DESIGNED  
JEP/THK

CHECKED/APPROVED  
JFP/JLC

SCALE  
NONE

DATE  
DEC., 2008

FIELD BOOK NO.  
FILE

SHEET  
9  
OF  
12  
SHEETS

K:\data\1016\1016.dwg - 3/7/2007 10:31:40 AM - USER: J. B. BIRNBAUM