







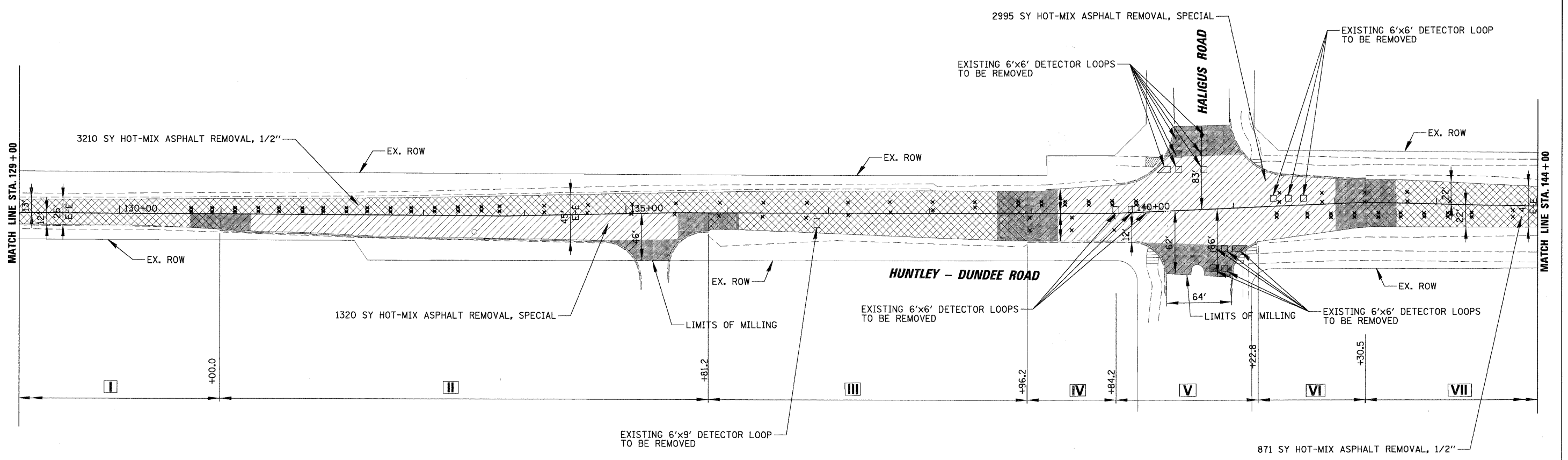
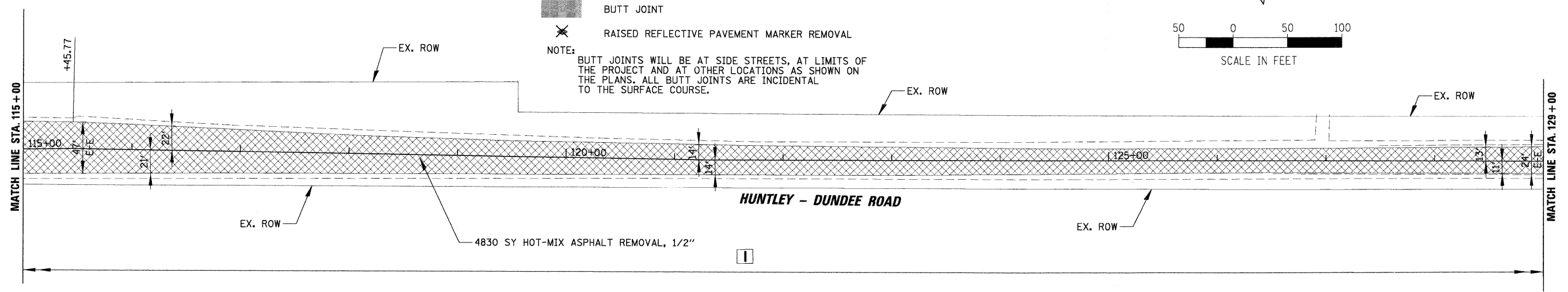
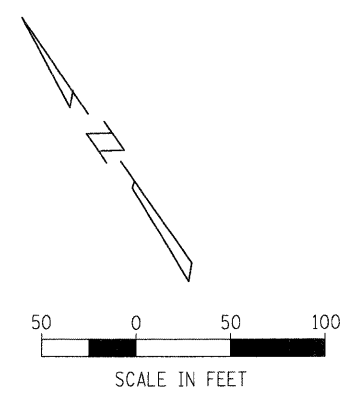


- LEGEND**
-  HOT-MIX ASPHALT SURFACE REMOVAL, 1/2"
 -  HOT-MIX ASPHALT SURFACE REMOVAL, 2"
 -  HOT-MIX ASPHALT SURFACE REMOVAL, SPECIAL
 -  DRIVEWAY PAVEMENT REMOVAL AND REPLACEMENT
 -  PAVEMENT REMOVAL, 10"
 -  SIDEWALK REMOVAL
 -  BUTT JOINT
 -  RAISED REFLECTIVE PAVEMENT MARKER REMOVAL

NOTE:
 BUTT JOINTS WILL BE AT SIDE STREETS, AT LIMITS OF THE PROJECT AND AT OTHER LOCATIONS AS SHOWN ON THE PLANS. ALL BUTT JOINTS ARE INCIDENTAL TO THE SURFACE COURSE.



FILE NAME =	USER NAME = MAGOLDEN	DESIGNED - LMF	REVISED -
N:\Huntley\070103\070103.0001\Civil\REM_070103.02.sht		DRAWN - MAG	REVISED -
PLOT SCALE = 50'		CHECKED - LMF	REVISED -
PLOT DATE = 2/18/2009		DATE - 2/18/2009	REVISED -

**STATE OF ILLINOIS
 DEPARTMENT OF TRANSPORTATION**

EXISTING CONDITIONS AND REMOVAL PLAN HUNTLEY - DUNDEE ROAD			
SCALE: 50'	SHEET NO. OF SHEETS	STA. TO STA.	

F.A. RTE. 0035	SECTION 08-00033-00-RS	COUNTY McHENRY	TOTAL SHEETS 19	SHEET NO. 7
FED. ROAD DIST. NO.		ILLINOIS FED. AID PROJECT		
CONTRACT NO. 63141				