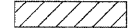


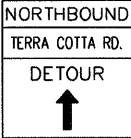

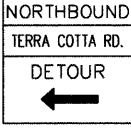




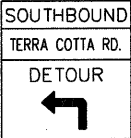


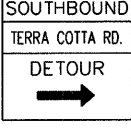
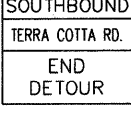
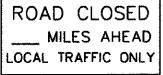


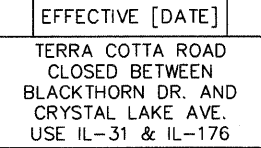

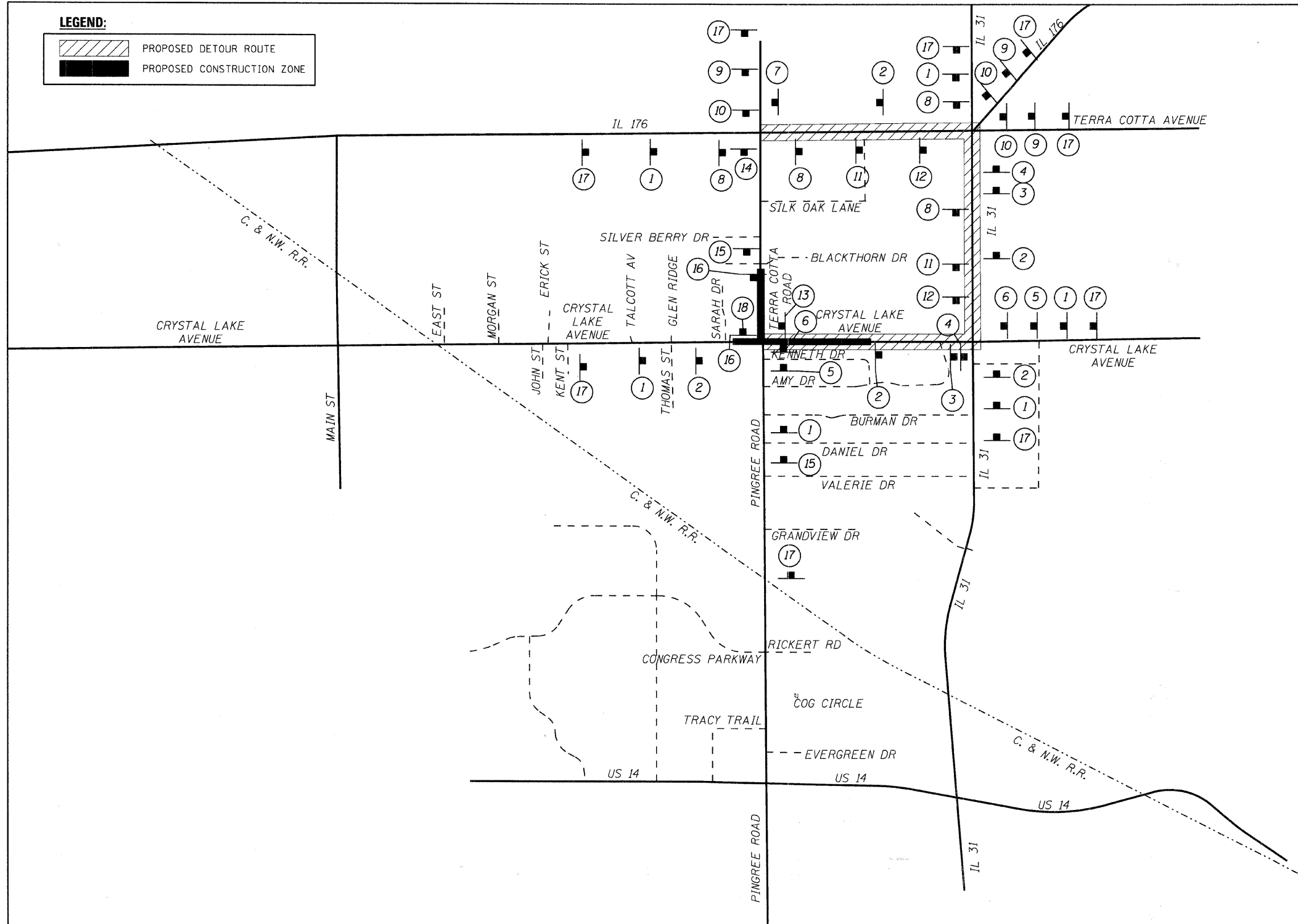


LEGEND:

-  PROPOSED DETOUR ROUTE
-  PROPOSED CONSTRUCTION ZONE

SIGN LEGEND:

- 1  DETOUR AHEAD
TERRA COTTA RD.
- 2  NORTHBOUND
TERRA COTTA RD.
DETOUR
↑
- 3  NORTHBOUND
TERRA COTTA RD.
DETOUR
↙
- 4  NORTHBOUND
TERRA COTTA RD.
DETOUR
↙
- 5  NORTHBOUND
TERRA COTTA RD.
DETOUR
↘
- 6  NORTHBOUND
TERRA COTTA RD.
DETOUR
↘
- 7  NORTHBOUND
TERRA COTTA RD.
END
DETOUR
- 8  SOUTHBOUND
TERRA COTTA RD.
DETOUR
↑
- 9  SOUTHBOUND
TERRA COTTA RD.
DETOUR
↙
- 10  SOUTHBOUND
TERRA COTTA RD.
DETOUR
↙
- 11  SOUTHBOUND
TERRA COTTA RD.
DETOUR
↘
- 12  SOUTHBOUND
TERRA COTTA RD.
DETOUR
↘
- 13  SOUTHBOUND
TERRA COTTA RD.
END
DETOUR
- 14  ROAD CLOSED
MILES AHEAD
LOCAL TRAFFIC ONLY
- 15  ROAD CLOSED
AHEAD
- 16  ROAD CLOSED
END
ROAD CLOSED
- 17  EFFECTIVE [DATE]
TERRA COTTA ROAD
CLOSED BETWEEN
BLACKTHORN DR. AND
CRYSTAL LAKE AVE.
USE IL-31 & IL-176
- 18  DETOUR
→



SEC Group, Inc.
 Engineering
 Surveying
 Planning
 Landscape Architecture
 Midland • Yorkville • New Lenox • Chicago
 www.secgroupinc.com

USER NAME = char-ktk	DESIGNED - JRM	REVISED -
PLOT SCALE = 1" = 700'	DRAWN - JPA	REVISED -
PLOT DATE = 2/13/2009	CHECKED - TCH	REVISED -
	DATE - 2/13/09	REVISED -

**MCHENRY COUNTY
 DIVISION OF TRANSPORTATION**

**DETOUR PLAN - STAGE 2
 TERRA COTTA ROAD**

SCALE: 1" = 700' SHEET NO. 2 OF 2 SHEETS STA. TO STA.

F.A. RTE.	SECTION	COUNTY	TOTAL SHEETS	SHEET NO.
0116	08-00327-01-CH	MCHENRY	56	17
FED. ROAD DIST. NO.			ILLINOIS FED. AID PROJECT	
CONTRACT NO. 63144				

080154
 C-31-269-06
 080154-0210a-02.dgn