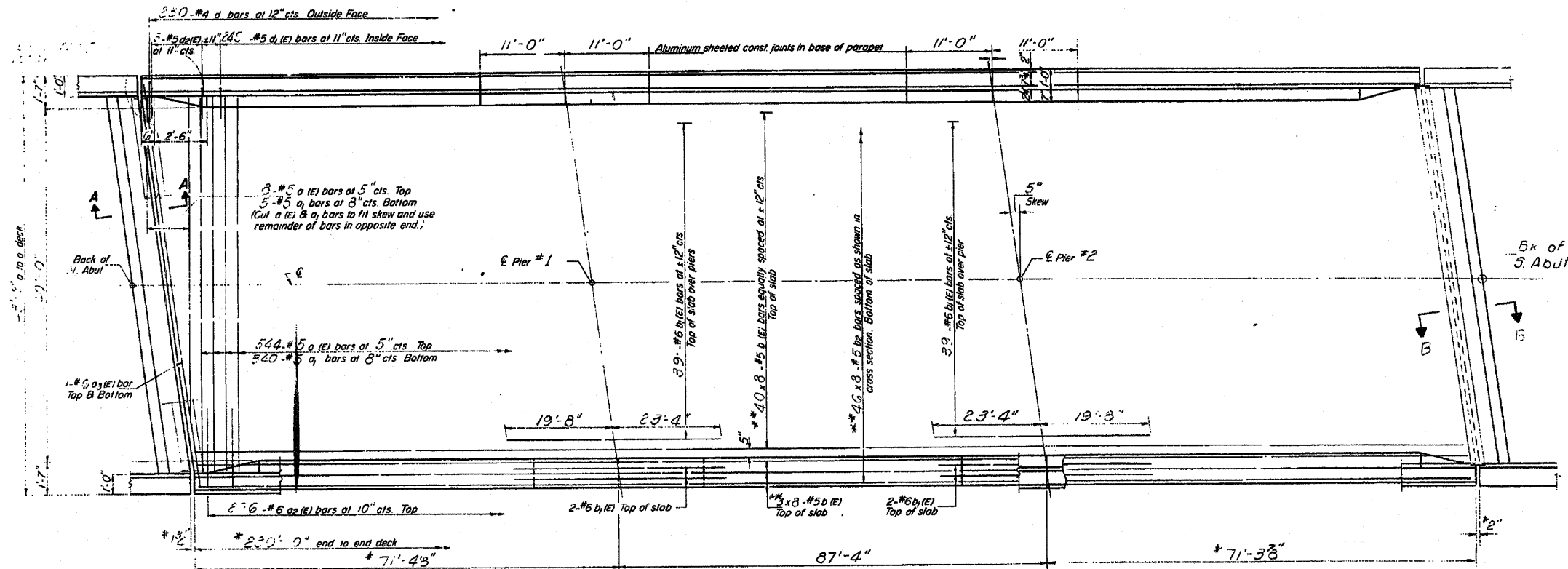


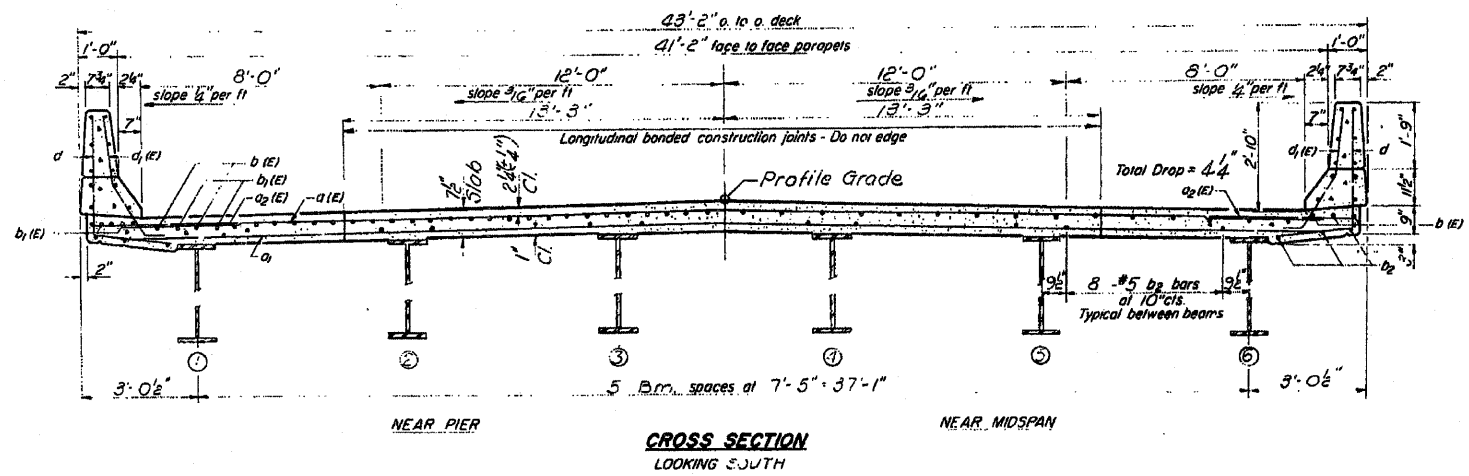
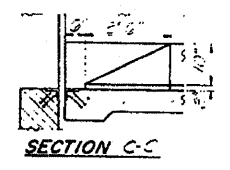
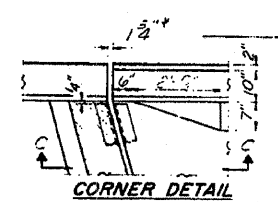
# FOR INFORMATION ONLY

STATE OF ILLINOIS  
DEPARTMENT OF TRANSPORTATION

ROUTE NO.	SECTION	COUNTY	TOTAL SHEETS	SHEET NO.
FA 118	107B 107B 107B	WHITESIDE	61	52



**PLAN**  
\* At 50° F  
\*\* Min. lap 1'-8"



**NOTES:**  
See sheet # 5 for superstructure details and Bill of Material  
Reinforcement bars designated (E) shall be epoxy coated. See Special Provisions  
Bars indicated thus 20 x 3 #5 etc indicates 20 lines of bars with 3 lengths per line  
For sections A-A and B-B see sheet # 5

DESIGNED	EXAMINED
CHECKED	PASSED
DRAWN	APPROVED
CHECKED	

**SUPERSTRUCTURE**  
F.A. RT. 118 SEC. 107B  
WHITESIDE COUNTY  
STA. 738+50

\* FAS 1197 (West Lincolnway Road) & FAP 308 (IL 84)  
\*\* D2 Bridge Painting 2009-3

FILE NAME = P:\PAINTING\64E93\PLANeng.dgn	USER NAME = linkdj	DESIGNED -	REVISED -	<b>STATE OF ILLINOIS DEPARTMENT OF TRANSPORTATION</b>	<b>Existing Plans SN 098-0095</b>	F.A. RTE.	SECTION	COUNTY	TOTAL SHEETS	SHEET NO.
PLOT SCALE = 50.0000' / IN.	CHECKED -	REVISED -					Whiteside	15	9	
PLOT DATE = Thu Jan 29 10:20:19 2009	DATE -	REVISED -					CONTRACT NO. 64E93			
							ILLINOIS FED. AID PROJECT			