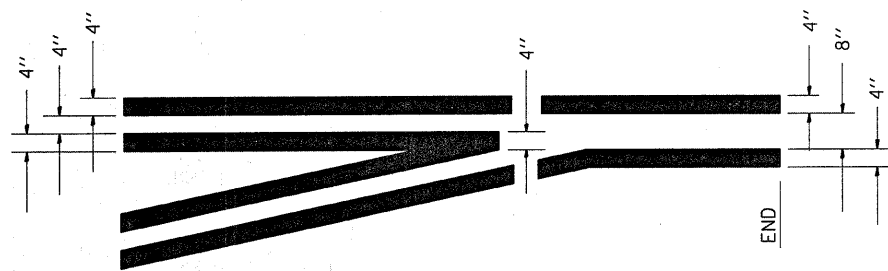
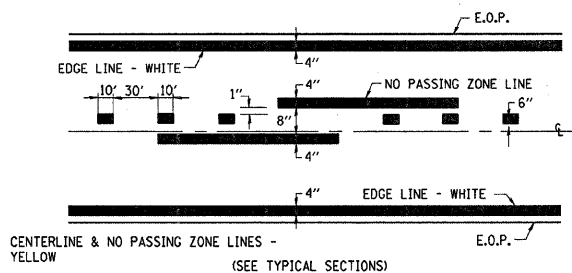


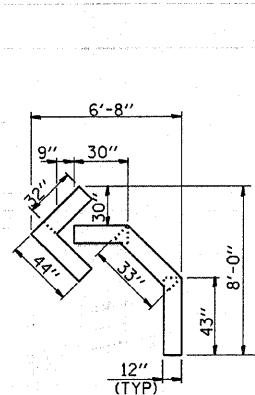
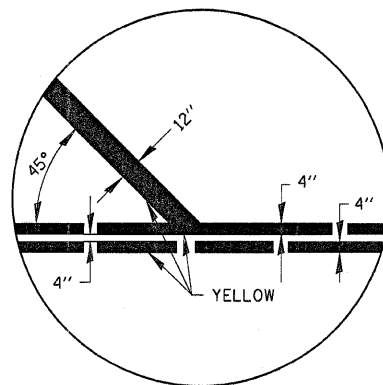
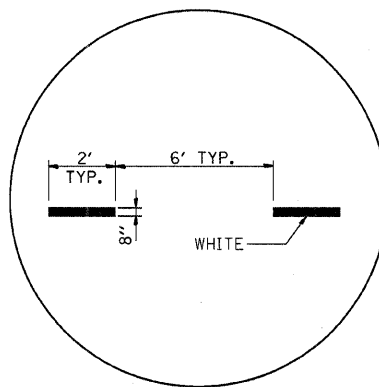
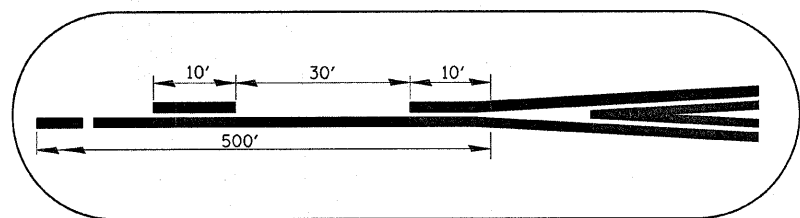
F.A.P. RTE.	SECTION	COUNTY	TOTAL SHEETS	SHEET NO.
326	(118,119)RS-4	GRUNDY	28	16
STA.		TO STA.		
FED. ROAD DIST. NO.		ILLINOIS FED. AID PROJECT		



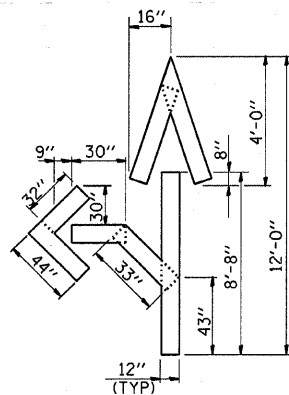
**TYPICAL APPLICATION  
@ LEFT TURN LANES**



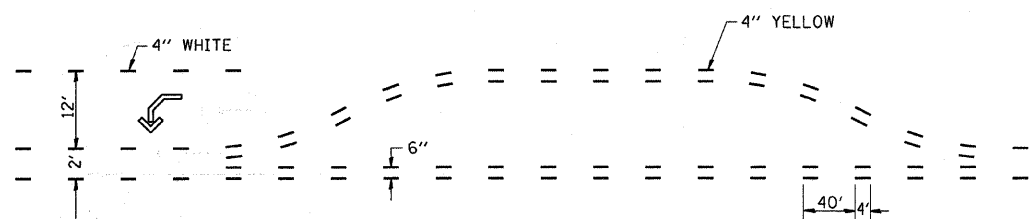
**PAVEMENT MARKING**



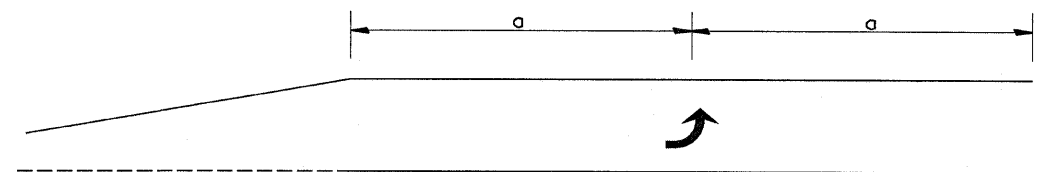
**QUANTITY**  
12" LINE = 16 LIN. FT.  
OR 4" LINE = 48 LIN. FT.



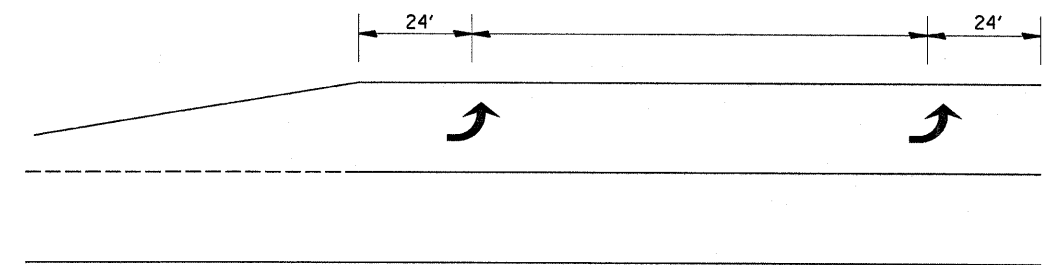
**QUANTITY**  
12" LINE = 29 LIN. FT.  
OR 4" LINE = 87 LIN. FT.



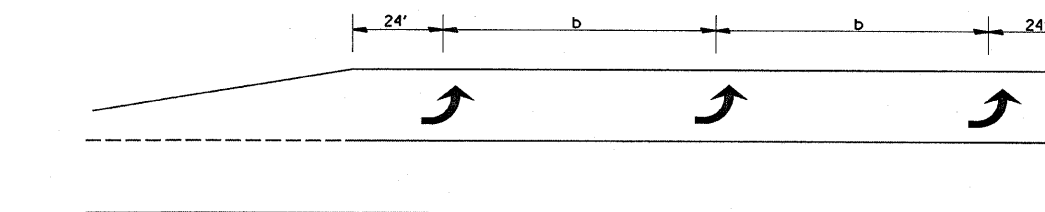
**SHORT-TERM PAVEMENT MARKING FOR MEDIANS AND ARROWS**



**99' AND UNDER**



**100' TO 149'**



**150' AND LONGER**

**TYPICAL PLACEMENT OF ARROWS  
IN TURN LANES**

\*DATE-TIME\*  
c:\pw\work\p\1dot\dr\aboypc\0116918\defat1.s.dgn