

F.A. RTE.	SECTION	COUNTY	TOTAL SHEETS	SHEET NO.
*	**	KANKAKEE	109	8

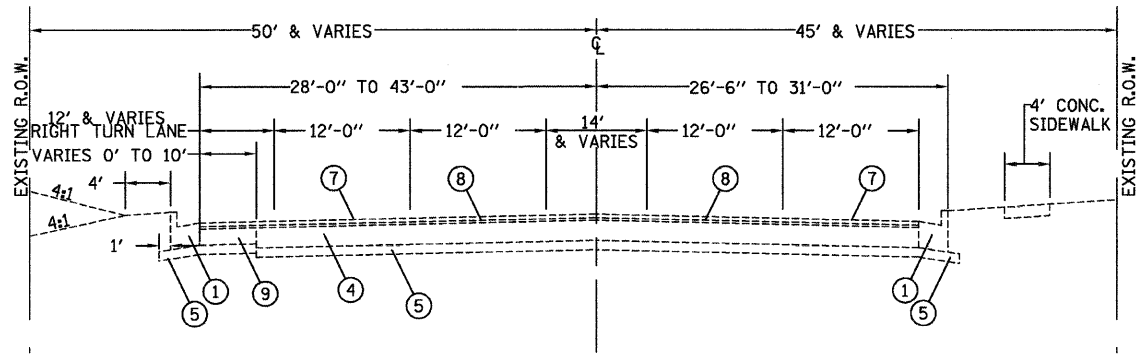
STA. TO STA.

FED. ROAD DIST. NO. ILLINOIS FED. AID PROJECT

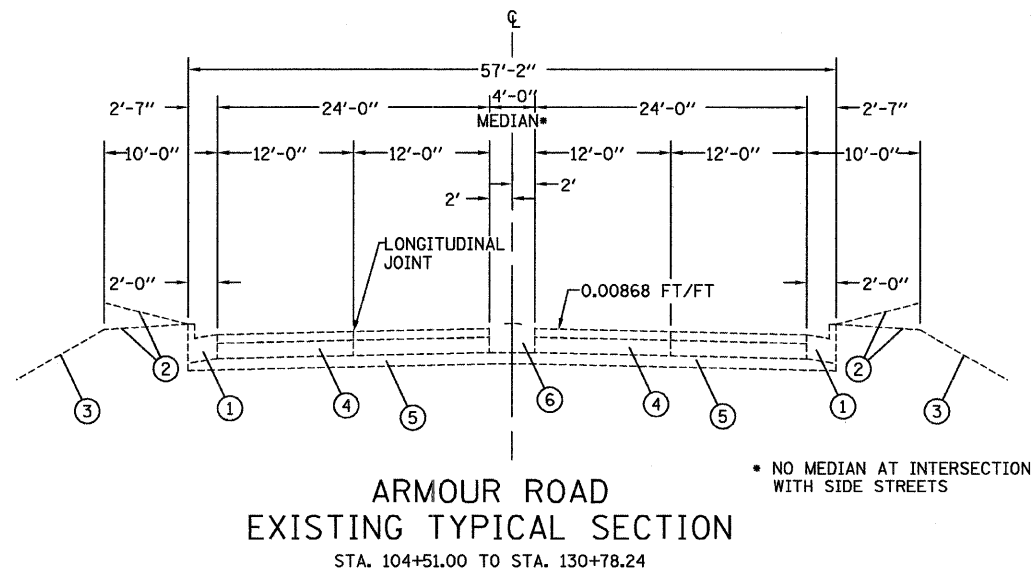
• FAU ROUTE 6176 (ARMOUR ROAD)

•• SECTION (79)W&RS & 14ORS

- ① TYPE B-6.24 CONCRETE CURB AND GUTTER
- ② SLOPE 3/4"/FT. & VARIES
- ③ SLOPE 4:1 & VARIES
- ④ 10" PORTLAND CEMENT CEMENT PAVEMENT WITH PAVEMENT FABRIC
- ⑤ SUB-BASE GRANULAR MATERIAL TYPE A
- ⑥ CORRUGATED CONCRETE MEDIAN
- ⑦ BITUMINOUS CONCRETE SURFACE COURSE
- ⑧ LEVELING BINDER
- ⑨ PORTLAND CEMENT CONCRETE BASE COURSE 8"
- ⑩ CONCRETE CURB, TYPE B
- ⑪ CONCRETE MEDIAN SURFACE 4"



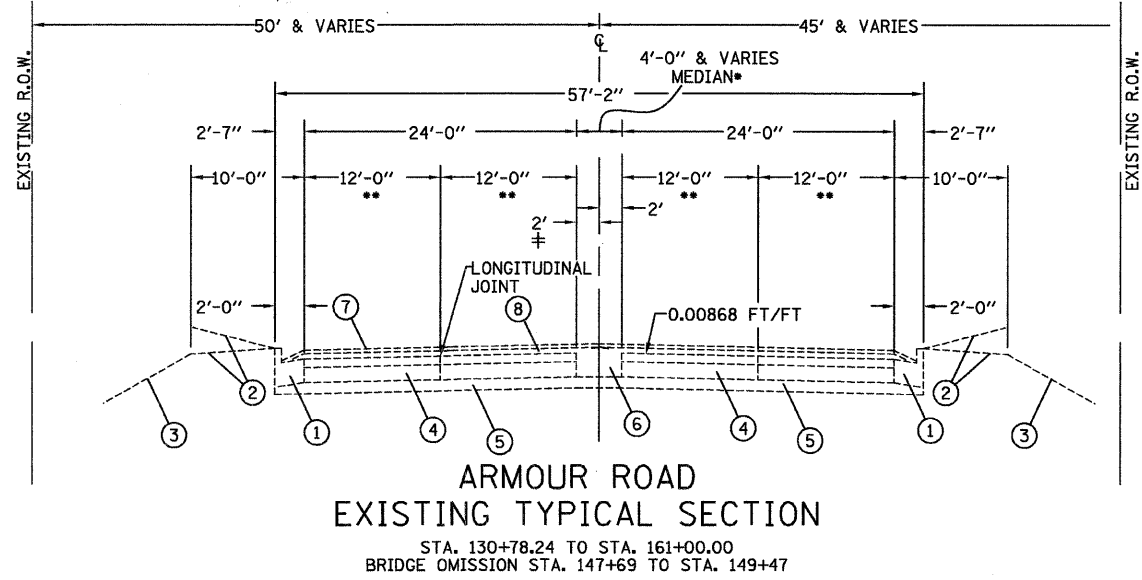
ARMOUR ROAD  
EXISTING TYPICAL SECTION  
STA. 101+59.00 TO STA. 104+51.00



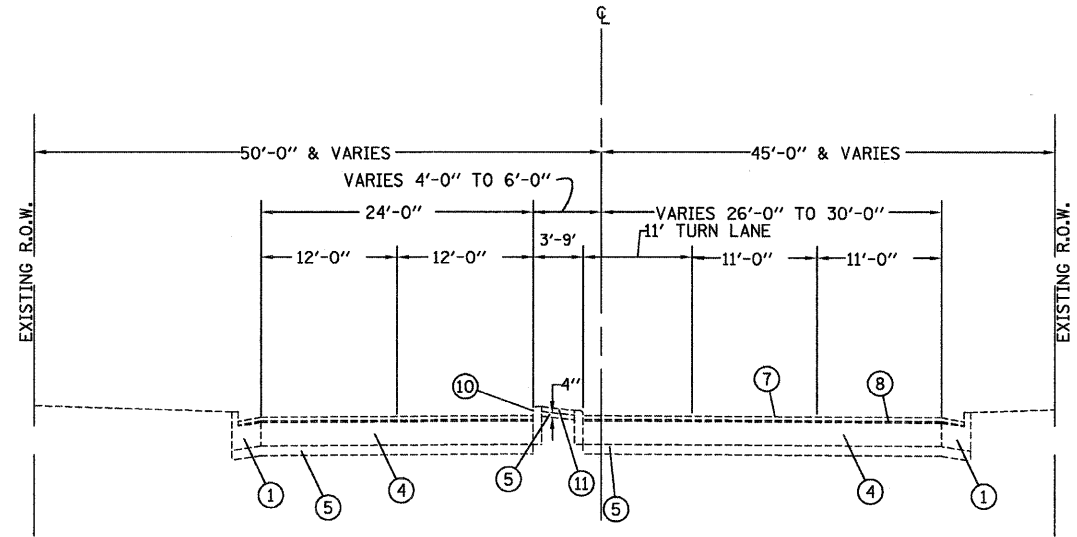
ARMOUR ROAD  
EXISTING TYPICAL SECTION  
STA. 104+51.00 TO STA. 130+78.24

• NO MEDIAN AT INTERSECTION WITH SIDE STREETS

- RAISED MEDIAN STA. 147+19 TO STA. 149+97
- LANE WIDTHS REDUCE TO 10'-6" AND MEDIAN WIDTH INCREASES TO 10'-0" FOR LEFT TURN LANE THRU INTERSECTION WITH WASHINGTON AVENUE & MOONEY DRIVE.
- ‡ VARIES FROM 2'-0" AT STA. 159+37.26 TO 4'-0" AT STA. 160+88.63



ARMOUR ROAD  
EXISTING TYPICAL SECTION  
STA. 130+78.24 TO STA. 161+00.00  
BRIDGE OMISSION STA. 147+69 TO STA. 149+47



ARMOUR ROAD  
EXISTING TYPICAL SECTION  
STA. 161+00.00 TO STA. 164+95.00

REVISIONS	
NAME	DATE

ILLINOIS DEPARTMENT OF TRANSPORTATION

EXISTING TYPICAL SECTION  
FAU ROUTE 6176 (ARMOUR ROAD)  
SEC (79)W&RS & 14ORS  
KANKAKEE COUNTY

SCALE: VERT. HORIZ.  
DATE

DRAWN BY ARR  
CHECKED BY JKC