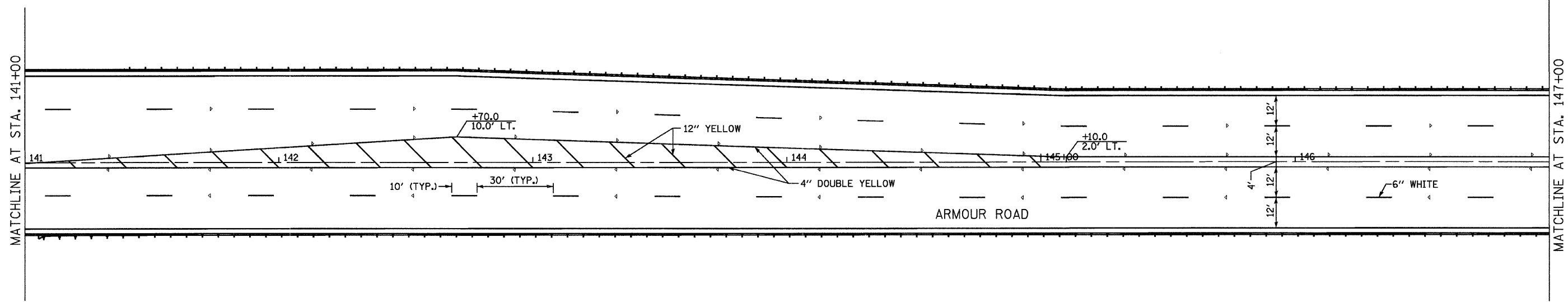
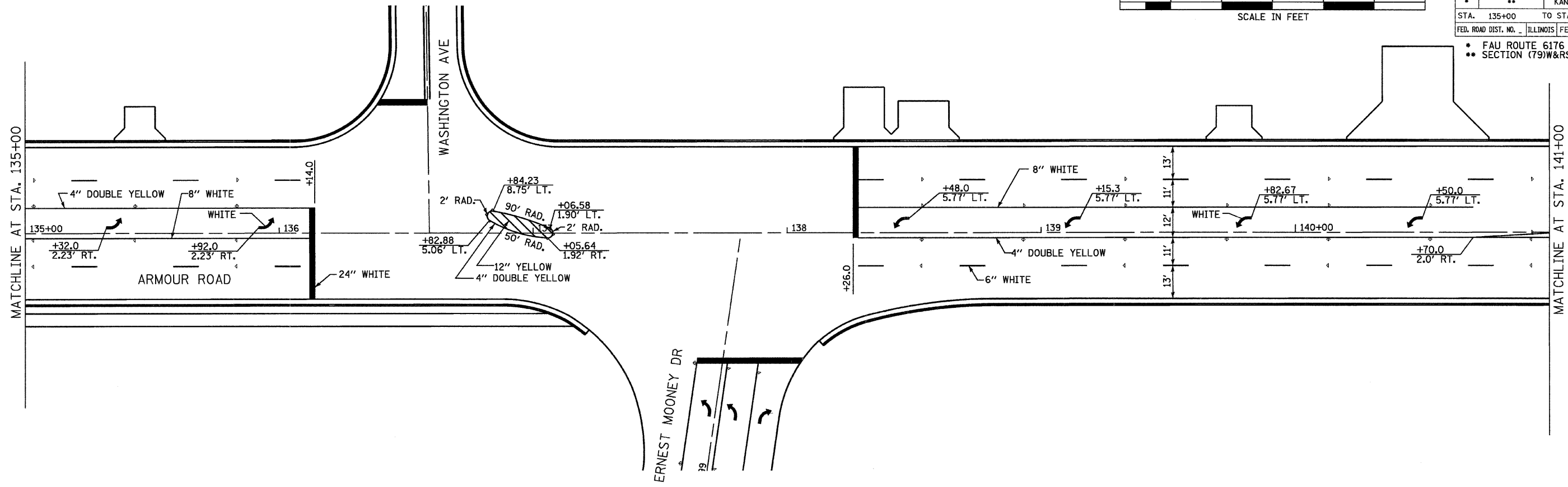
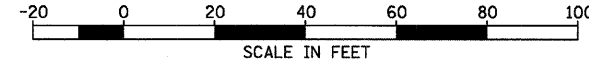


F.A. RTE.	SECTION	COUNTY	TOTAL SHEETS	SHEET NO.
*	**	KANKAKEE	109	50

STA. 135+00 TO STA. 147+00
 FED. ROAD DIST. NO. ILLINOIS FED. AID PROJECT

- FAU ROUTE 6176 (ARMOUR ROAD)
- SECTION (79)W&RS & 140RS



PLOT DATE = 12/06
 FILE NAME = Z04380PH135-147.DGN
 USER NAME = PAR