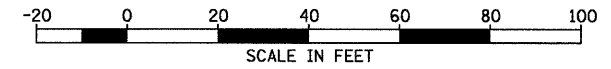
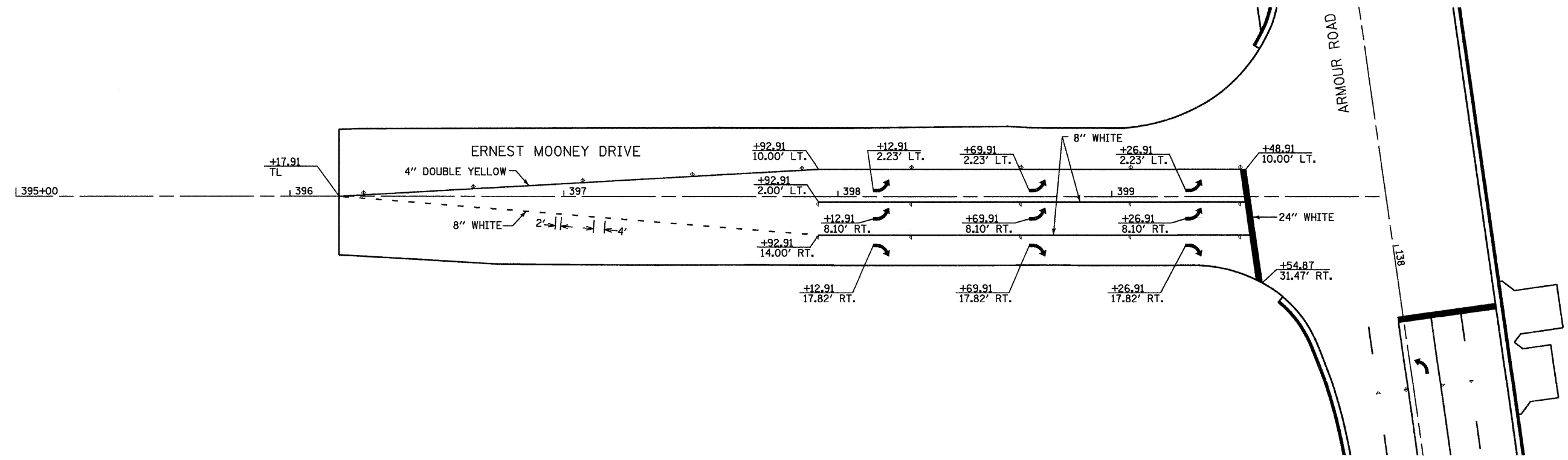
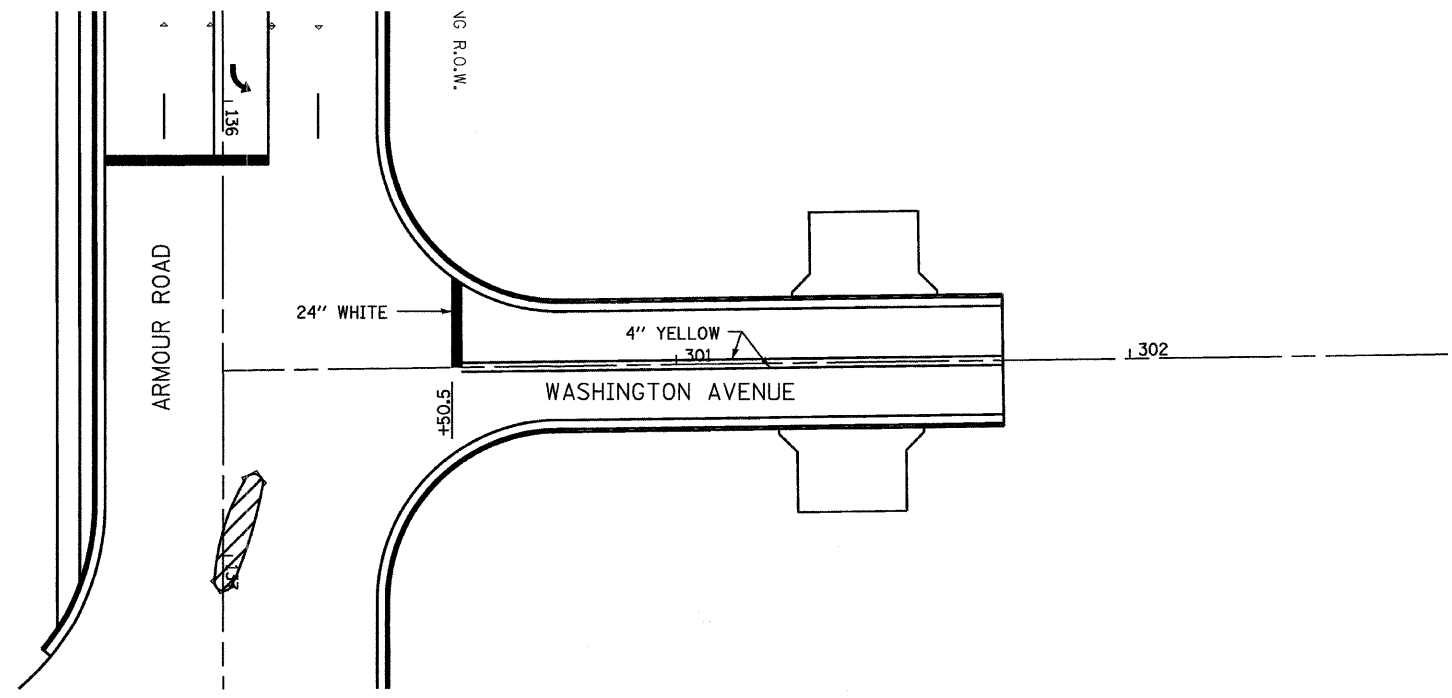


F.A. RTE.	SECTION	COUNTY	TOTAL SHEETS	SHEET NO.
*	**	KANKAKEE	109	54
STA. 300+00 TO STA. 302+00		TO STA. 400+00		
STA. 396+00 TO STA. 400+00		TO STA. 400+00		
FED. ROAD DIST. NO. ILLINOIS		FED. AID PROJECT		



- FAU ROUTE 6176 (ARMOUR ROAD)
- SECTION (79)W&RS & 14ORS



PLOT DATE = 12/06
 FILE NAME = Z04385PMWASH.DGN
 USER NAME = PAR