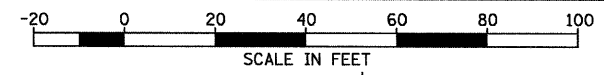


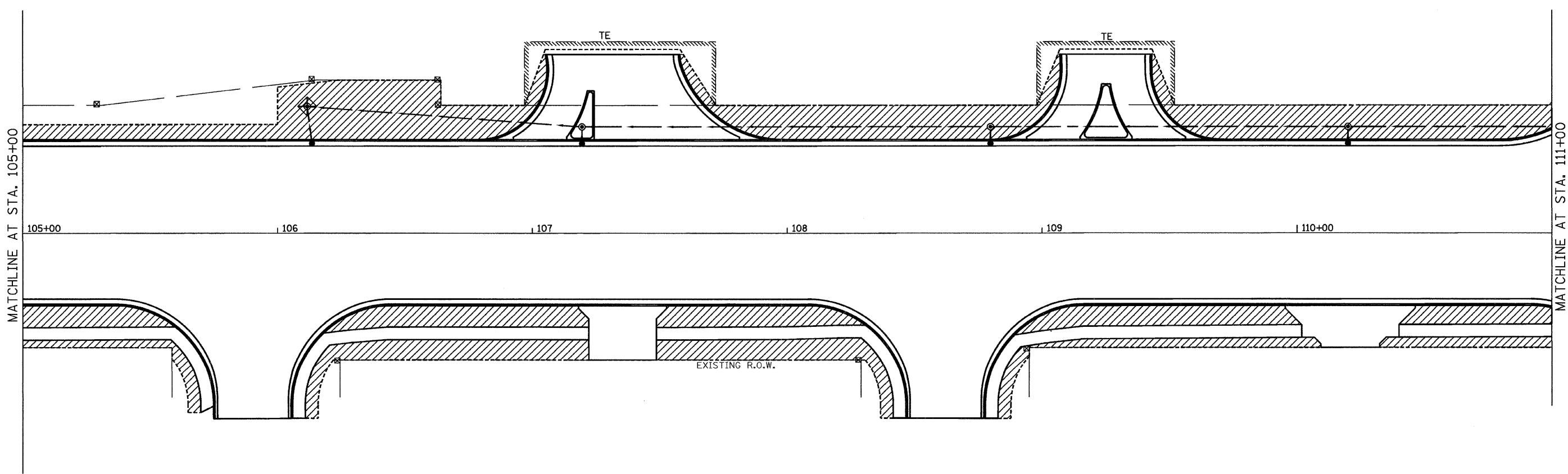
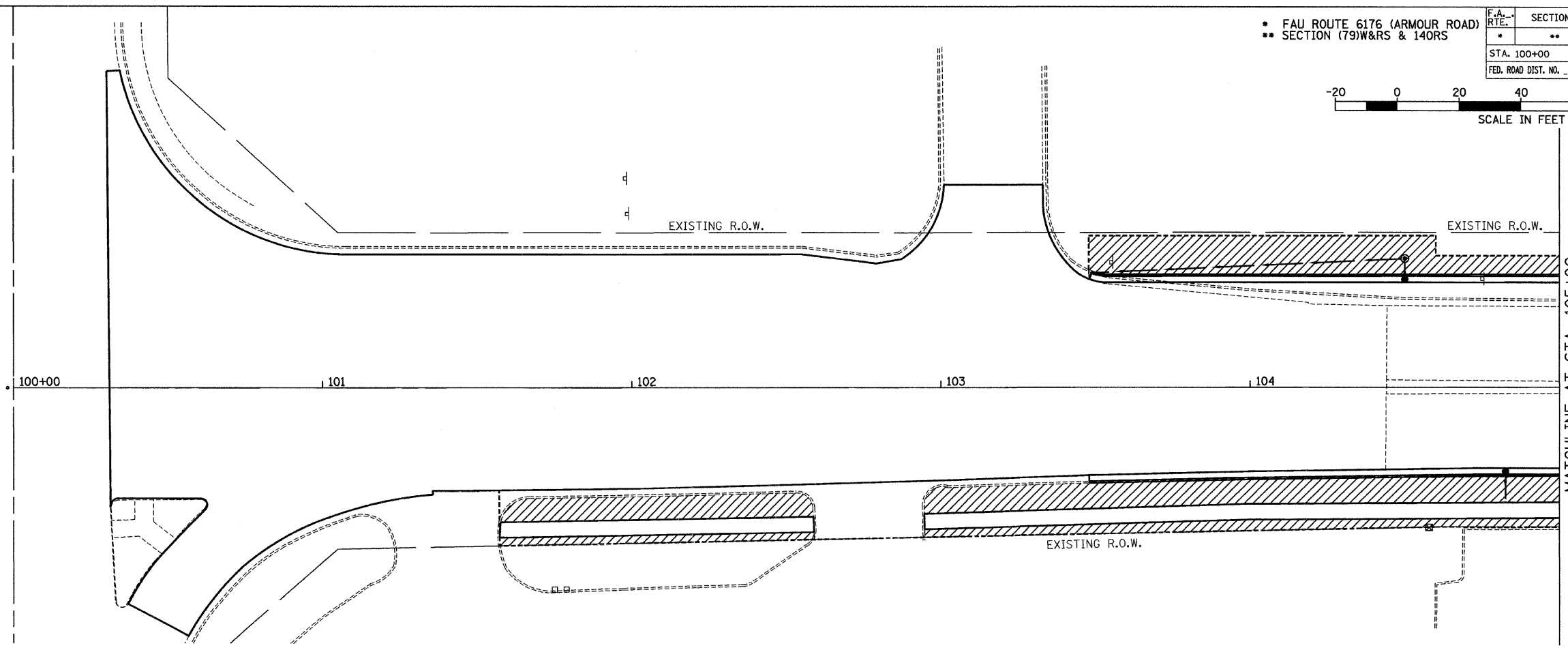
- FAU ROUTE 6176 (ARMOUR ROAD)
- SECTION (79)W&RS & 14ORS

F.A. RTE.	SECTION	COUNTY	TOTAL SHEETS	SHEET NO.
*	**	KANKAKEE	109	55

STA. 100+00 TO STA. 111+00
 FED. ROAD DIST. NO. ILLINOIS FED. AID PROJECT



- SODDING
- INLET AND PIPE PROTECTION



PLOT DATE = 12/06
 FILE NAME = Z64380R109-111.DGN
 USER NAME = PAR