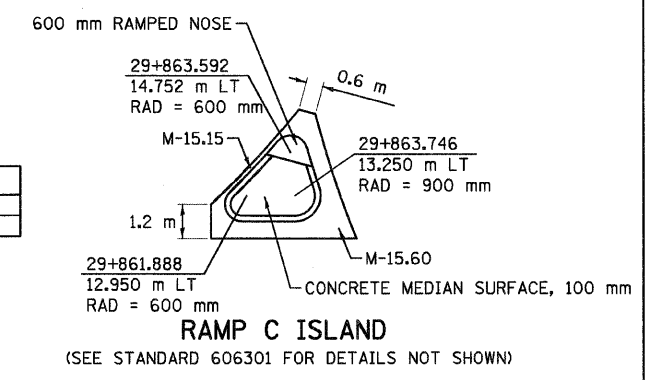


F.A.P. RTE.	SECTION	COUNTY	TOTAL SHEETS	SHEET NO.
310	60-15-2 60-15HB-2	MADISON	272	89
STA. TO STA.		ILLINOIS FED. AID PROJECT		
FED. ROAD DIST. NO.		CONTRACT NO. 76624		

POINT	STATION	OFFSET	ELEVATION
C1	0+586.343	4.900 LT	187.698
C2	0+590.751	5.262 LT	187.776
C3	0+595.041	6.339 LT	187.849
C4	0+599.097	8.102 LT	187.918
C5	29+871.622	13.881 LT	187.997
C6	29+873.649	9.950 LT	188.116

CROSS SLOPE TRANSITION TABLE

LOCATION	STATION TO STATION	SIDE	SLOPE TRANSITION
RAMP F	0+011.614 TO 0+037.380	LT	+0.51% TO -1.50%
RAMP C	0+586.343 TO 0+608.382	LT	-1.50% TO +0.51%

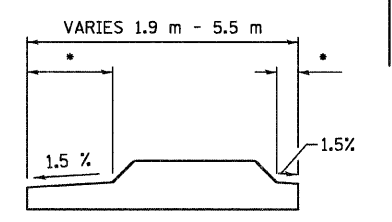


POINT	STATION	OFFSET	ELEVATION
D1	29+829.503	9.950 RT	188.064
D2	29+833.163	10.060 RT	188.068
D3	29+836.811	10.389 RT	188.070
D4	29+840.432	10.937 RT	188.068
D5	29+844.014	11.701 RT	188.059
D6	29+847.544	12.679 RT	188.046
D7	0+608.278	9.817 RT	188.029
D8	0+606.000	7.490 RT	188.007
D9	0+603.417	5.508 RT	187.981
D10	0+600.579	3.910 RT	187.951
D11	0+597.544	2.729 RT	187.917
D12	0+594.015	1.751 RT	187.872
D13	0+590.433	0.987 RT	187.823
D14	0+586.812	0.439 RT	187.774
D15	0+583.164	0.110 RT	187.724
D16	0+579.503	0.000 RT	187.674

POINT	STATION	OFFSET	ELEVATION
A1	29+829.503	9.950 RT	188.064
A2	29+833.163	10.060 RT	188.068
A3	29+836.811	10.389 RT	188.071
A4	29+840.432	10.937 RT	188.071
A5	29+844.014	11.701 RT	188.063
A6	29+847.544	12.679 RT	188.046
A7	0+011.718	9.817 RT	188.025
A8	0+013.996	7.490 RT	187.997
A9	0+016.579	5.508 RT	187.963
A10	0+019.417	3.910 RT	187.927
A11	0+022.452	2.729 RT	187.892
A12	0+025.981	1.751 RT	187.851
A13	0+029.563	0.987 RT	187.811
A14	0+033.184	0.439 RT	187.771
A15	0+036.832	0.110 RT	187.730
A16	0+040.493	0.000 RT	187.690

POINT	STATION	OFFSET	ELEVATION
B1	0+037.380	4.900 LT	187.651
B2	0+022.315	9.494 LT	187.733
B3	0+026.999	6.975 LT	187.815
B4	0+032.087	5.424 LT	187.897
B5	29+874.185	14.260 RT	187.990
B6	29+877.302	9.950 RT	188.113

POINT	STATION	OFFSET	ELEVATION
E1	29+860.799	11.750 LT	188.082
E2	29+863.351	11.750 LT	188.082
E3	29+865.902	11.750 LT	188.075
E4	29+865.107	13.911 LT	188.040
E5	29+864.465	16.122 LT	188.004
E6	29+863.885	16.277 LT	188.004
E7	29+862.406	14.554 LT	188.037
E8	29+860.799	12.950 LT	188.064



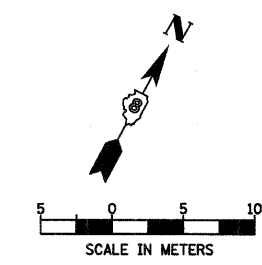
• USE 600 mm GUTTER FLAG ALONG TRAFFIC LANES AND 150 mm GUTTER FLAG ALONG LEFT TURN LANES.

RAMP F & RAMP C

ILLINOIS DEPARTMENT OF TRANSPORTATION
INTERSECTION AND
CHANNELIZATION DETAILS
SECTION 60-15-2 & 60-15HB-2
MADISON COUNTY

DRAWN BY EBB
CHECKED BY

REVISIONS	
NAME	DATE



12/7/2007

p:\00f\iles\0000024\d\l\111\De\ta\1s\Misc\int\nt\de\015c-ramp\c.dgn