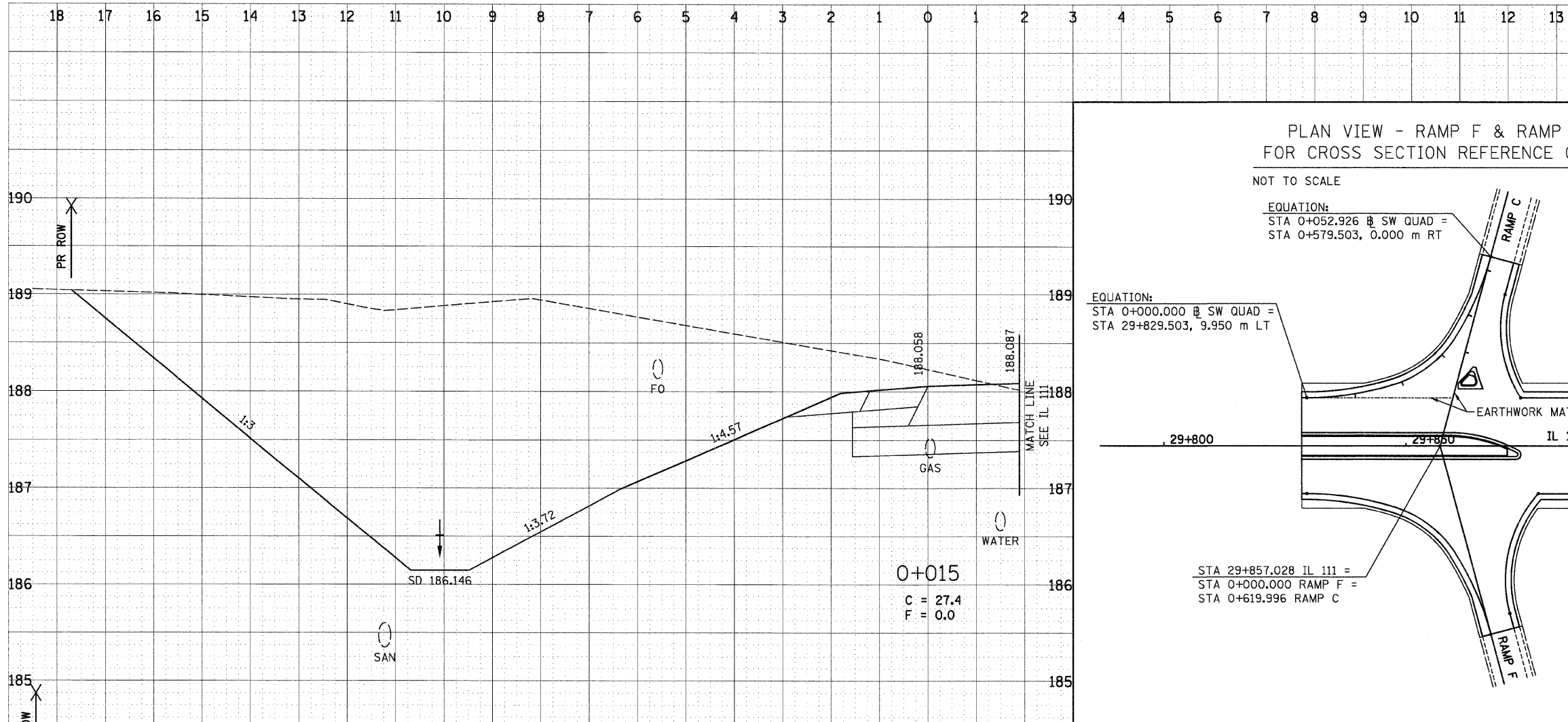


FAP RTE 310	SECTION 60-15-2 60-15HB-2	COUNTY MADISON	TOTAL SHEETS 272	SHEET NO. 207
STA.		TO STA.		
FED. ROAD DIST. NO.		ILLINOIS FED. AID PROJECT		
CONTRACT NO. 76624				

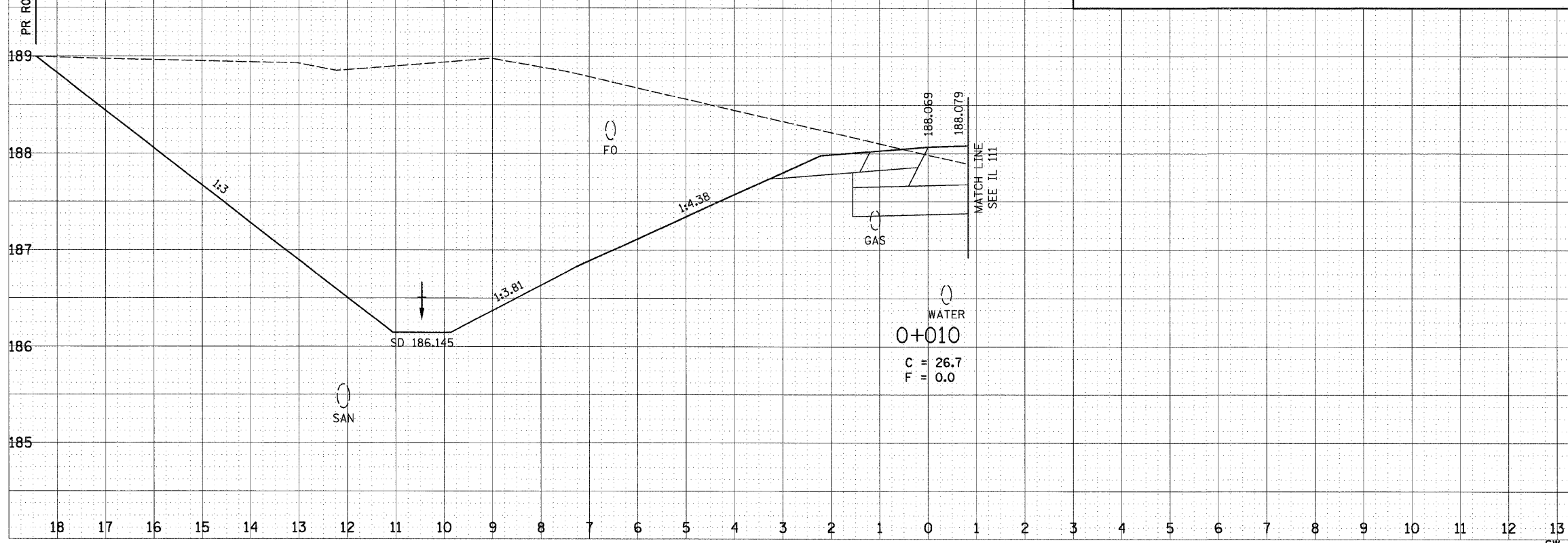
bgj

DATE	BY
SURVEYED	
NOTE BOOK	
AREAS CHECKED	



12/7/2007

DATE	BY
ORIGINAL SURVEY	
NOTE BOOK	
AREAS CHECKED	



p:\00f.iles\000024\41111\crosssections\ampc.dgn

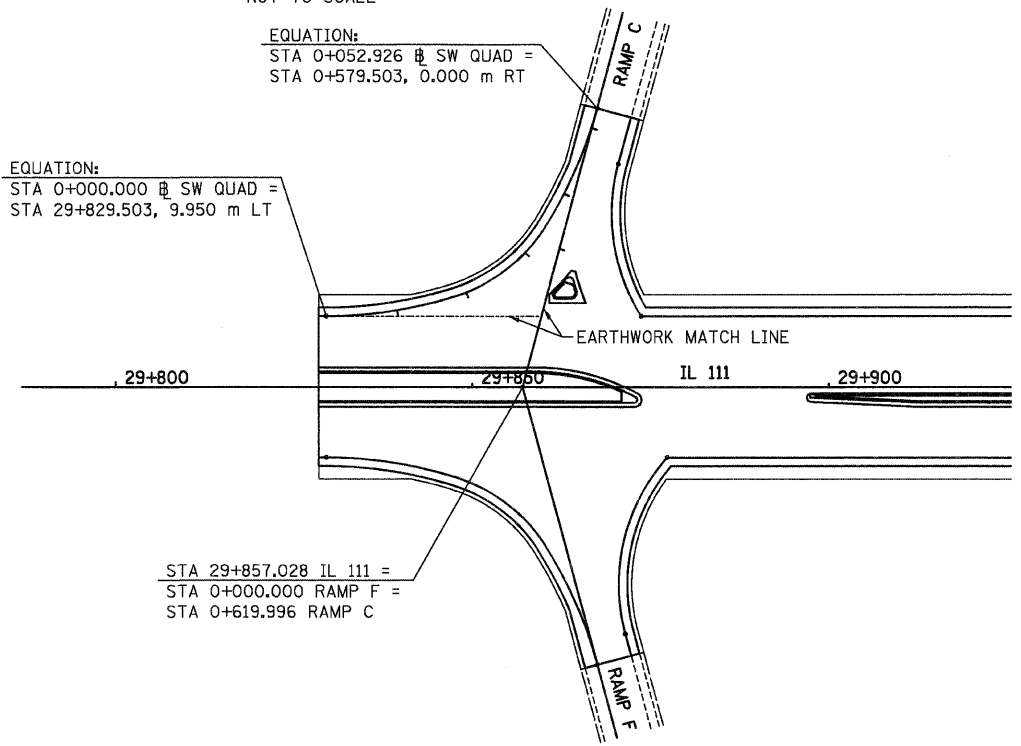
PLAN VIEW - RAMP F & RAMP C FOR CROSS SECTION REFERENCE ONLY

NOT TO SCALE

EQUATION:
 STA 0+052.926 @ SW QUAD =
 STA 0+579.503, 0.000 m RT

EQUATION:
 STA 0+000.000 @ SW QUAD =
 STA 29+829.503, 9.950 m LT

STA 29+857.028 IL 111 =
 STA 0+000.000 RAMP F =
 STA 0+619.996 RAMP C



SCALE
 HORIZONTAL: 1:50
 VERTICAL: 1:25

SW QUADRANT RAMP C, STA 0+010 TO STA 0+015