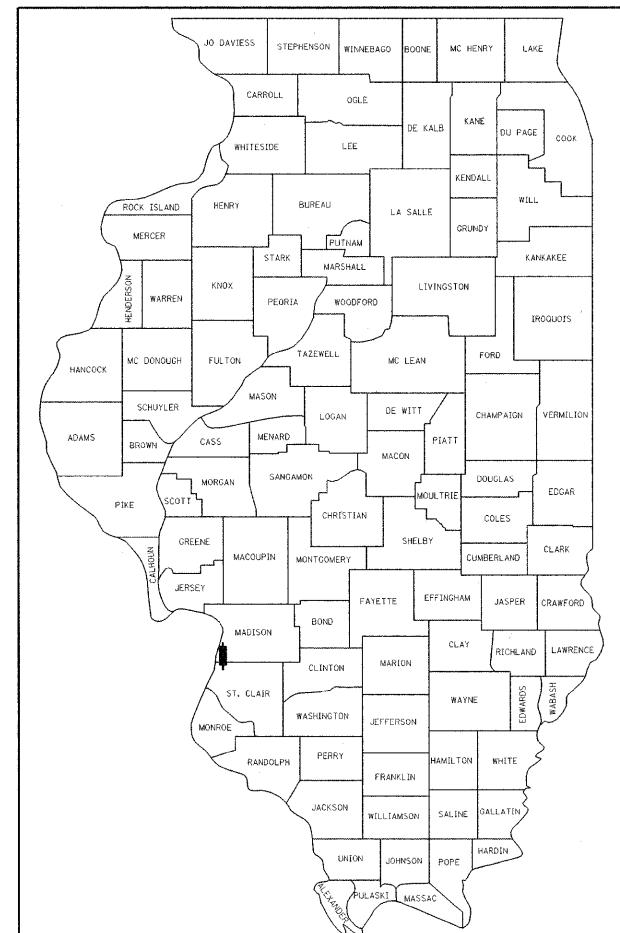


F.A. RTE.	SECTION	COUNTY	TOTAL SHEETS	SHEET NO.
788	520-2-2	MADISON	173	1
FED. ROAD DIST. NO.	ILLINOIS	CONTRACT NO. 76633		

D-98-066-00

STATE OF ILLINOIS  
DEPARTMENT OF TRANSPORTATION  
DIVISION OF HIGHWAYS  
**PROPOSED  
HIGHWAY PLANS**



LOCATION OF SECTION INDICATED THUS: - ■ -

STATE OF ILLINOIS  
DEPARTMENT OF TRANSPORTATION  
DIVISION OF HIGHWAYS

SUBMITTED March 2, 20 09  
Mary Lamine  
DEPUTY DIRECTOR OF HIGHWAYS, REGION 5 ENGINEER

March 27, 20 09  
Charles G. Ingersoll  
ENGINEER OF DESIGN AND ENVIRONMENT

March 27, 20 09  
Christine M. Reed  
DIRECTOR OF HIGHWAYS, CHIEF ENGINEER

**FINAL PLANS**  
FEBRUARY 6, 2009

PLANS PREPARED BY:  
**JACOBS**  
501 NORTH BROADWAY  
ST. LOUIS, MO 63102

**TODD A. WELZ**  
062-045228  
REGISTERED PROFESSIONAL ENGINEER OF ILLINOIS

**WALTER JACOBS**  
REGISTERED PROFESSIONAL ENGINEER OF ILLINOIS

Todd A. Welz 2/2/09  
SIGNATURE DATE

Mary Lamine 2/3/09  
SIGNATURE DATE

SHEETS 1-101, 110-122, 131-173  
LICENSE EXPIRES: 11/30/09

SHEETS 123-130  
LICENSE EXPIRES: 11/30/09

**PRINTED BY THE AUTHORITY  
OF THE STATE OF ILLINOIS**

FOR INDEX OF SHEETS, SEE SHEET NO. 2

**TRAFFIC DATA (2024)**

DHV	ADT	LOCATION
2,055	24,000	GRANVILLE ST. TO BROADWAY / 2ND ST. INTERSECTION
2,250		BROADWAY / 2ND ST. INTERSECTION TO McKINLEY BRIDGE APPROACH

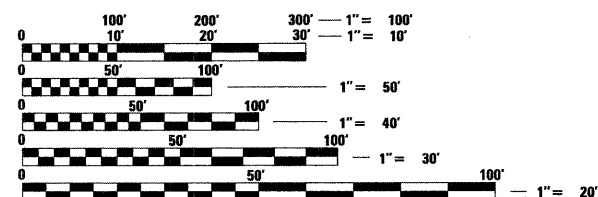
DESIGN DESIGNATION:  
2250(24) ARTERIAL 12.82(PCC-20)

DESIGN SPEED: 45 MPH

POSTED SPEED: 35 MPH

FULL SIZE SCALES:

PLAN	1" = 20'
PROFILE HORIZ.	1" = 20'
PROFILE VERT.	1" = 5'
CROSS SECTIONS HORIZ.	1" = 10'
CROSS SECTIONS VERT.	1" = 5'



FULL SIZE PLANS HAVE BEEN PREPARED USING STANDARD ENGINEERING SCALES. REDUCED SIZED PLANS WILL NOT CONFORM TO STANDARD SCALES. IN MAKING MEASUREMENTS ON REDUCED PLANS, THE ABOVE SCALES MAY BE USED.

J.U.L.I.E.  
JOINT UTILITY LOCATION INFORMATION FOR EXCAVATION  
1-800-892-0123  
OR 811

PROJECT ENGINEER : MICHAEL D. PRITCHETT (618) 346-3180  
SQUAD LEADER : JANE CHASTAIN MERCER (618) 346-3206

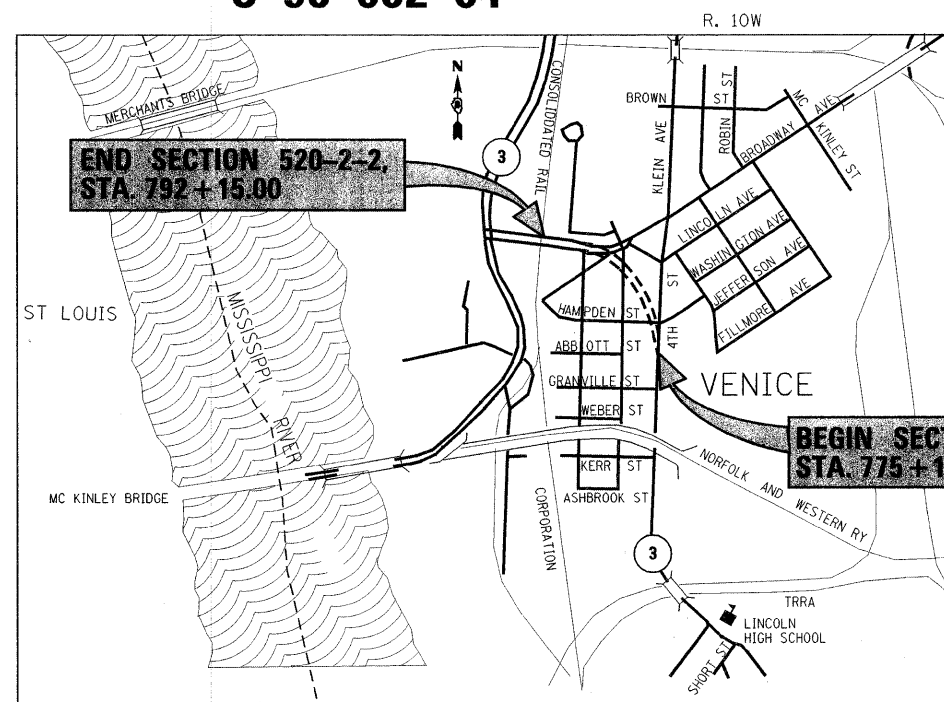
CONTRACT NO. 76633

FAP ROUTE: 788 (IL 3)  
GRADING & PAVING  
SECTION: 520-2-2  
PROJECT: *ESP-0788(004)*  
MADISON COUNTY  
C-98-002-04

RELOCATED IL 3  
775+10.72 TO 792+15.00

OTHER ROADWAYS

- ABBOTT ST. CONN.  
30+00.00 TO 33+01.27
- 4TH ST. CONN.  
10+00.00 TO 11+87.80
- 3RD STREET  
1+05.39 TO 4+62.37
- 2ND STREET  
4+81.56 TO 10+00.00
- BROADWAY  
10+00.00 TO 14+87.00
- HAMPDEN  
5+22.65 TO 9+84.44



LOCATION MAP



FAP 788 GROSS LENGTH = 1,704.28'  
FAP 788 NET LENGTH = 1,704.28'

02/02/2009  
Monday, February 02, 2009 @ 7:28:32 PM  
P:\C\13601\76633\176261\176261.dgn LV-E-64  
1:700-Project Location Map\_070913.dgn [LOCAL] LVE-E-64