CURVE DATA AND COORDINATES

ALIGNMENT	CURVE NUMBER	Δ	DEGREE OF CURVATURE	R (FEET)	T (FEET)	L (FEET)	EXTERNAL (FEET)	SUPERELEVATION RATE (FT/FT)	TANGENT RUNOUT	S.E. RUNOFF	POINT TYPE	STATION (FEET)	NORTHING (FEET)	EASTING (FEET)
IL 3 NB RAMP	NB-RAMP 1	63° 54′ 20.90″ (RT)	15° 39′ 16.54″	366.00	228.28	408.22	65.36	0.057			PC	9+87.12	14,055,487.87	2,446,782.07
											PI	12+15.40	14,055,544.72	2,446,560.97
	NB-RAMP 2	24° 55′ 40.32″ (RT)	11° 06′ 13.77″	516.00	114.05	224.50	12.45	0.057			PCC	13+95.34	14,055,768.28	2,446,514.78
											PI	15+09.40	14,055,879.97	2,446,491.70
											PT	16+19.84	14,055,990.99	2,446,517.84
BEELMAN											POB	798+57.63	14,055,502.72	2,446,434.96
											POE	800+55.77	14,055,520.21	2,446,237.59

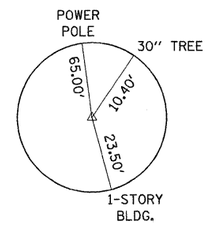

TIE POINT
I ROD & CAP
P.T. STA. 784+94.39 (CURVE 184)
RELOC. IL 3

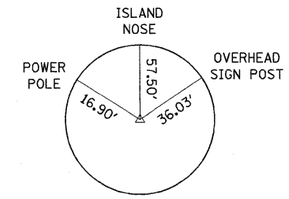

TIE POINT
I ROD & CAP
P.C. STA. 787+92.59 (CURVE 185)
RELOC. IL 3

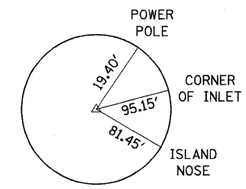

TIE POINT
"X" CUT
P.I. STA. 789+67.22 (CURVE 185)
RELOC. IL 3

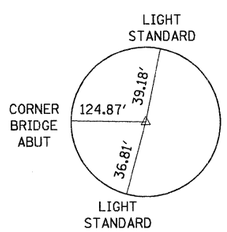

TIE POINT
"X" CUT
P.T. STA. 791+31.61 (CURVE 185)
RELOC. IL 3

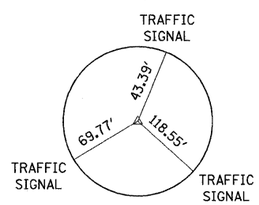

TIE POINT
"X" CUT
P.O.E. STA. 798+57.63
RELOC. IL 3

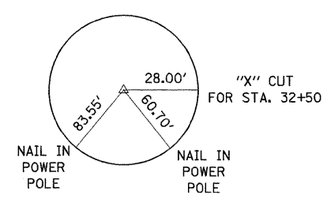

TIE POINT
"X" CUT
P.O.B. STA. 93+50.00
McKINLEY APPROACH

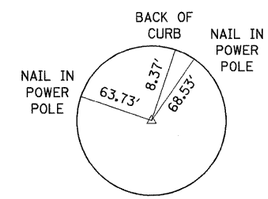

TIE POINT
"X" CUT
P.O.T. STA. 94+99.94
McKINLEY APPROACH

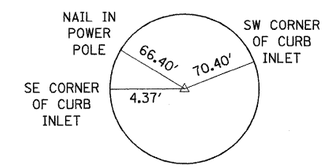

TIE POINT
"X" CUT
P.C. STA. 96+70.29 (CURVE 56)
McKINLEY APPROACH

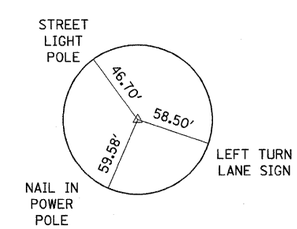

TIE POINT
"X" CUT
P.I. STA. 98+32.29 (CURVE 56)
McKINLEY APPROACH

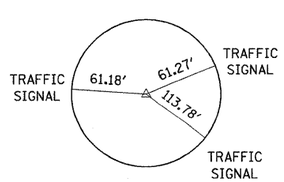

TIE POINT
"X" CUT
P.T. STA. 99+81.73 (CURVE 56)
McKINLEY APPROACH

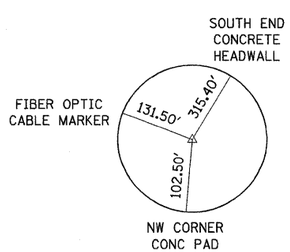

TIE POINT
I ROD & CAP
P.C. STA. 103+12.37 (CURVE 57)
RECONSTR. IL 3 NORTH

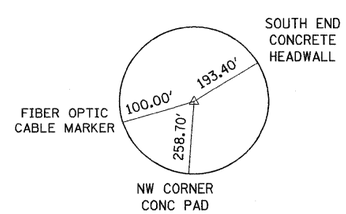

TIE POINT
"X" CUT
P.I. STA. 104+68.55 (CURVE 57)
RECONSTR. IL RTE 3 NORTH

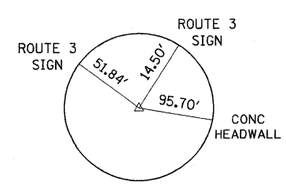

TIE POINT
I ROD & CAP
P.T. STA. 106+20.48 (CURVE 57)
RECONSTR. IL 3 NORTH

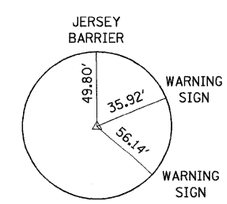

TIE POINT
I ROD & CAP
P.C. STA. 112+37.39 (CURVE 58)
RECONSTR. IL 3 NORTH

FILE NAME = r3ns106_new.dgn	USER NAME = weaverlg	DESIGNED - L. WEAVER	REVISED -	STATE OF ILLINOIS DEPARTMENT OF TRANSPORTATION	ALIGNMENTS AND TIES, CURVE DATA & COORDINATES; TIE POINTS	F.A. RTE.	SECTION	COUNTY	TOTAL SHEETS / SHEET NO.
		DRAWN - L. WEAVER	REVISED -			788	520-2-2	MADISON	173 / 29
	PLOT SCALE = $SCALE$	CHECKED - A. FREY	REVISED -					CONTRACT NO. 76633	
	PLOT DATE = 02/02/2009	DATE - 02/06/2009	REVISED -		SCALE: / SHEET NO. 3 OF 3 SHEETS / STA. / TO STA.	FED. ROAD DIST. NO.	ILLINOIS	FED. AID PROJECT	