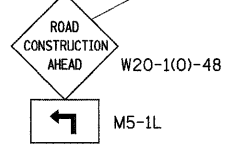
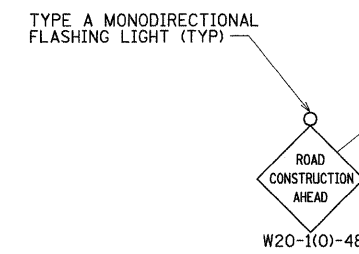


NOTE: SEE STD.701501 FOR LOCATIONS OF ADVANCED WARNING TRAFFIC CONTROL DEVICES, UNLESS OTHERWISE NOTED ON PLANS.

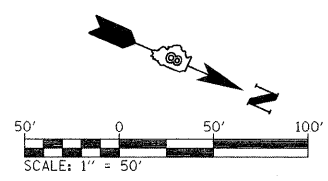


LEGEND

- DRUM OR BARRICADE W/ STEADY BURNING LIGHT
- TYPE III BARRICADE W/ TYPE A MONODIRECTIONAL FLASHING LIGHT
- DIRECTION OF TRAFFIC
- TYPE B ARROW BOARD
- MONODIRECTIONAL FLASHING LIGHT
- CONSTRUCTION AREA STAGE 3A
- CONSTRUCTION AREA STAGE 3B

GENERAL NOTES:

- 1) DRUMS OR BARRICADES SHALL BE LOCATED ON THE EXISTING EDGE OF PAVEMENT DURING WORKING HOURS AND SHALL BE LOCATED OFF OF THE EXISTING EDGE OF PAVEMENT DURING NON-WORKING HOURS. EXTENDED LEG BARRICADES WITH LIGHTS ARE REQUIRED WHERE THE EDGE DROP OFF IS 3" OR GREATER. LIGHTS SHALL BE STEADY BURNING WHERE THE LENGTH OF THE WORKZONE IS GREATER THAN 100'.
- 2) FINAL LIFTS OF ASPHALT FROM BEGINNING OF PROJECT TO STA. 778+50 SHALL BE CONSTRUCTED UNDER TRAFFIC. ALL WORK SHALL BE DONE AND STAGED TO PROVIDE A SAFE AND EVEN SURFACE FOR VEHICULAR TRAFFIC TO NEGOTIATE. AT THE END OF EACH WORK DAY, DRUMS OR BARRICADES SHALL BE LOCATED AT THE EDGES OF ANY UNFINISHED PAVING OPERATION IN ACCORDANCE WITH NOTE 1 ABOVE.
- 3) USE STD. 701501 WHEN ANY WORK ACTIVITIES ARE WITHIN 15' OF THE EDGE OF PAVEMENT.



FILE NAME = r:\stage3.001.dgn	USER NAME = weaverlg	DESIGNED - L. WEAVER	REVISED -	STATE OF ILLINOIS DEPARTMENT OF TRANSPORTATION	MAINTENANCE OF TRAFFIC - STAGE 3 BEGINNING OF PROJECT RELOCATED IL 3	F.A. RTE. 788	SECTION 520-2-2	COUNTY MADISON	TOTAL SHEETS 173	SHEET NO. 66		
PLOT SCALE = \$SCALE\$	CHECKED - T. WELZ	REVISED -	SCALE:			SHEET NO. 8 OF 10 SHEETS	STA. 775+11 TO STA. 779+00	FED. ROAD DIST. NO.	ILLINOIS FED. AID PROJECT	CONTRACT NO. 76633		
PLOT DATE = 02/02/2009	DATE - 02/06/2009	REVISED -										