

SCALE IN FEET



**NOTES:**

1. SEE PAVEMENT MARKING DETAIL SHEET 116 FOR DETAILS.

ONE-WAY AMBER RAISED REFLECTIVE PAVEMENT MARKERS 40' O.C.

+20  
795+00  
+50

POLYUREA TYPE 1 PAVEMENT MARKING LINE 4", (YELLOW, SOLID)

CL RELOC. IL 3

+15

ONE-WAY AMBER RAISED REFLECTIVE PAVEMENT MARKERS 40' O.C.

POLYUREA TYPE 1 PAVEMENT MARKING LINE 4", (10' DASH, 30' SKIP, WHITE)

ONE-WAY CRYSTAL RAISED REFLECTIVE PAVEMENT MARKERS 80' O.C.

MATCH LINE STA. 790+00, SHEET NO. 94

NOTE: INSTALL PRISMATIC CURB MARKERS ON ALL ISLANDS AND MEDIANS

THERMOPLASTIC PAVEMENT MARKING LINE 4", (YELLOW SOLID)

THERMOPLASTIC PAVEMENT MARKING LETTERS & SYMBOLS (ARROW) (TYPICAL)


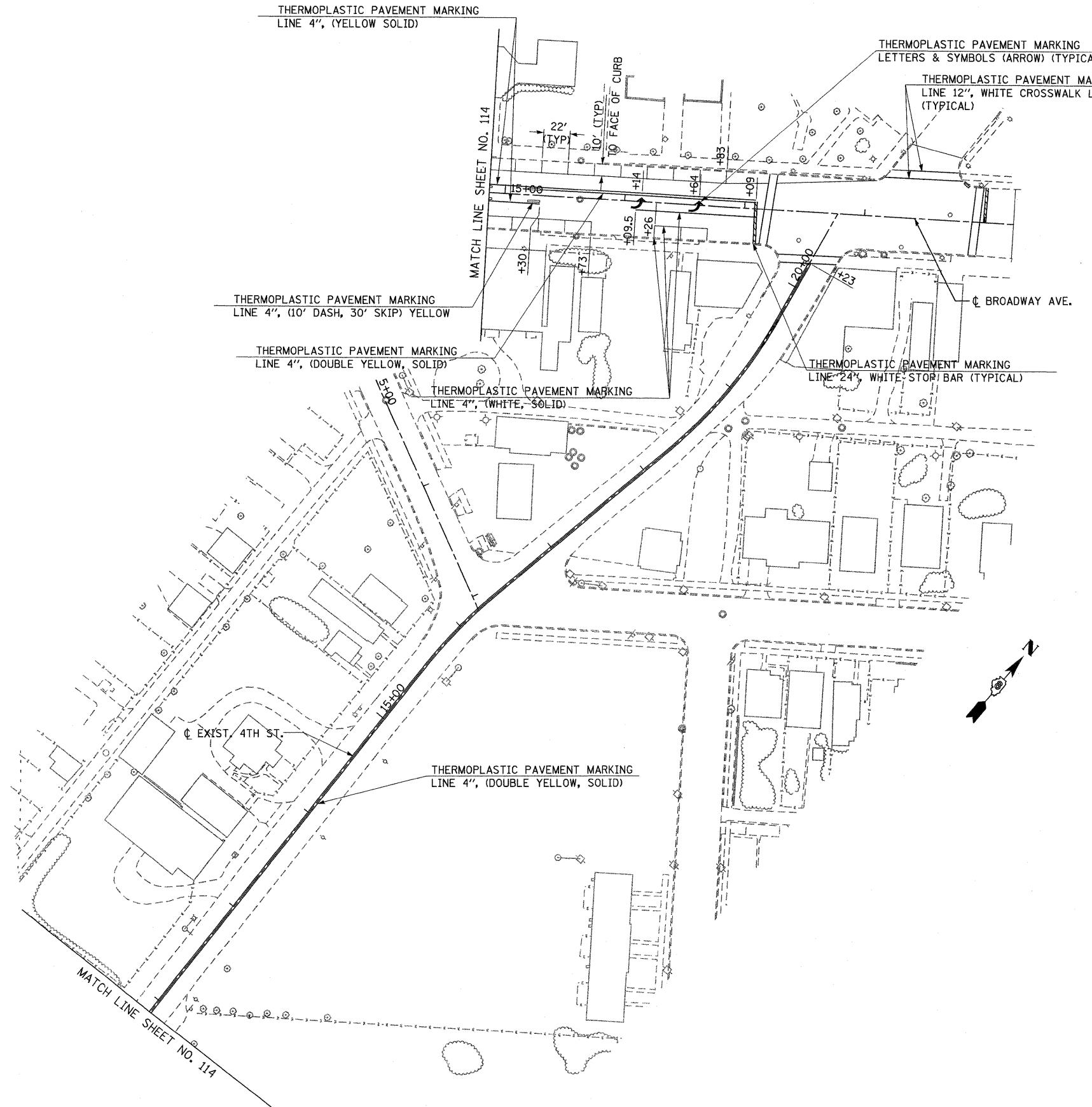
THERMOPLASTIC PAVEMENT MARKING LINE 12", WHITE CROSSWALK LINES (TYPICAL)

THERMOPLASTIC PAVEMENT MARKING LINE 4", (10' DASH, 30' SKIP) YELLOW


THERMOPLASTIC PAVEMENT MARKING LINE 4", (DOUBLE YELLOW, SOLID)

THERMOPLASTIC PAVEMENT MARKING LINE 4", (WHITE, SOLID)

THERMOPLASTIC PAVEMENT MARKING LINE 24", WHITE STOP BAR (TYPICAL)



SCALE IN FEET



FILE NAME = r3nprmt3_new.dgn	USER NAME = weaverlg	DESIGNED - T. BOHLER	REVISED -	<b>STATE OF ILLINOIS DEPARTMENT OF TRANSPORTATION</b>	<b>PAVEMENT MARKING PLAN RELOCATED IL 3</b>			F.A. RTE. 788	SECTION 520-2-2	COUNTY MADISON	TOTAL SHEETS 173	SHEET NO. 115
	PLOT SCALE = #SCALE#	CHECKED - A. FREY	REVISED -					CONTRACT NO. 76633				
	PLOT DATE = 02/02/2009	DATE - 02/06/2009	REVISED -					FED. ROAD DIST. NO. ILLINOIS FED. AID PROJECT				
	SCALE: 1"=50'							SHEET NO. 2 OF 3 SHEETS			STA. 790+00 TO STA. 792+15	