


REL3-11

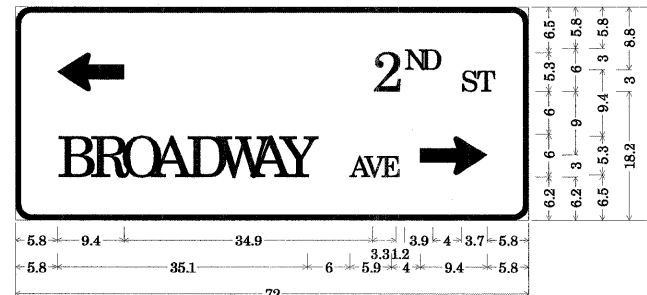


2.3" Radius, 0.8" Border, White on Green;
 Standard Arrow Custom 9.4" X 5.4" 180°;
 [BROADWAY AVE] C; [2ND] C; [ST] C;
 Standard Arrow Custom 9.4" X 5.4" 0°;

Table of letter and object lefts.

| | | | | | | | | | | | | |
|-----|------|------|------|------|------|------|------|------|------|------|------|---|
| ← | B | R | O | A | D | W | A | Y | A | V | E | → |
| 4.3 | 17.7 | 22.3 | 26.6 | 31.0 | 35.8 | 40.1 | 44.9 | 49.0 | 55.8 | 57.8 | 60.2 | |
| 2 | N | D | S | T | → | | | | | | | |
| 4.3 | 8.9 | 11.1 | 14.8 | 16.9 | 52.3 | | | | | | | |

REL3-12

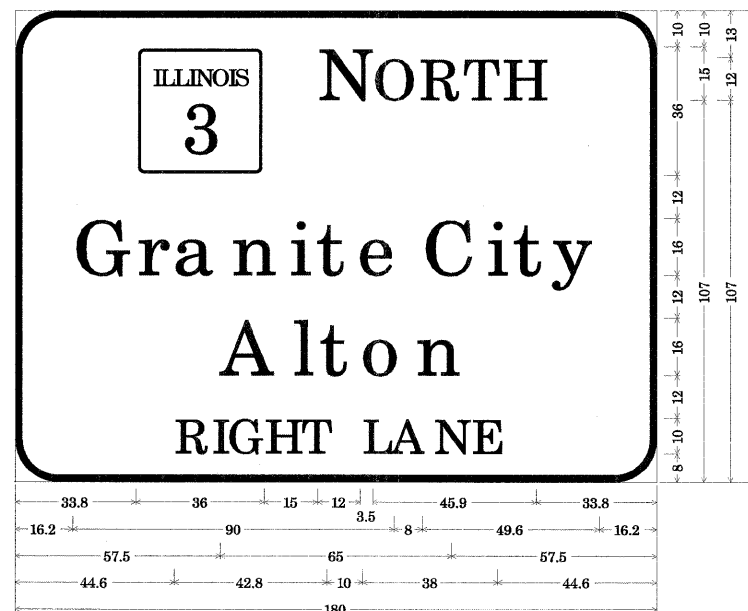


2.3" Radius, 0.8" Border, White on Green;
 Standard Arrow Custom 9.4" X 5.4" 180°; [2ND] C; [ST] C;
 [BROADWAY AVE] C; Standard Arrow Custom 9.4" X 5.4" 0°;

Table of letter and object lefts.

| | | | | | | | | | | | | |
|-----|------|------|------|------|------|------|------|------|------|------|------|--|
| ← | 2 | N | D | S | T | | | | | | | |
| 5.8 | 50.1 | 54.6 | 56.9 | 62.5 | 64.7 | | | | | | | |
| B | R | O | A | D | W | A | Y | A | V | E | → | |
| 5.8 | 10.4 | 14.7 | 19.2 | 23.9 | 28.2 | 33.1 | 37.2 | 46.9 | 48.9 | 51.3 | 56.8 | |

REL3-16b

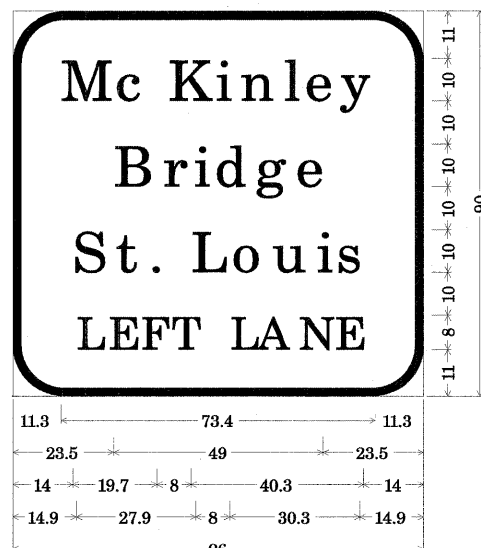


12.0" Radius, 2.0" Border, White on Green;
 [NORTH] E; [Granite City] E Mod; [Alton] E Mod; [RIGHT LANE] E;

Table of letter and object lefts.

| | | | | | | | | | | | |
|------|------|-------|-------|-------|-------|-------|-------|-------|-------|-------|--|
| ■ | N | O | R | T | H | | | | | | |
| 33.8 | 84.8 | 100.3 | 113.3 | 125.3 | 136.6 | | | | | | |
| G | r | a | n | i | t | e | C | i | t | y | |
| 16.2 | 34.2 | 44.3 | 60.6 | 76.9 | 84.4 | 96.0 | 114.2 | 132.2 | 139.7 | 150.9 | |
| A | l | t | o | n | | | | | | | |
| 57.5 | 77.8 | 85.3 | 96.9 | 112.3 | | | | | | | |
| R | I | G | H | T | L | A | N | E | | | |
| 44.6 | 55.2 | 59.5 | 70.0 | 80.0 | 97.4 | 105.4 | 117.5 | 128.0 | | | |

REL3-16a



12.0" Radius, 2.0" Border, White on Green;
 [McKinley] E Mod; [Bridge] E Mod;
 [St. Louis] E Mod; [LEFT LANE] E;

Table of letter and object lefts.

| | | | | | | | | | | | |
|------|------|------|------|------|------|------|------|--|--|--|--|
| M | c | K | i | n | l | e | y | | | | |
| 11.3 | 23.9 | 36.2 | 47.4 | 53.1 | 63.3 | 68.2 | 76.7 | | | | |
| B | r | i | d | g | e | | | | | | |
| 23.5 | 35.1 | 42.3 | 47.2 | 56.7 | 66.1 | | | | | | |
| S | t | . | L | o | u | i | s | | | | |
| 14.0 | 24.1 | 31.7 | 41.7 | 51.1 | 60.7 | 71.0 | 75.6 | | | | |
| L | E | F | T | L | A | N | E | | | | |
| 14.9 | 22.4 | 29.9 | 36.9 | 50.8 | 57.2 | 66.8 | 75.3 | | | | |

NO SCALE

SHEET 6 OF 8

ILLINOIS DEPARTMENT OF TRANSPORTATION
 SIGN DETAILS

FAP ROUTE 788
 SECTION 520-2-2
 MADISON COUNTY

| REVISIONS | |
|-----------|------|
| NAME | DATE |
| | |
| | |
| | |
| | |
| | |

SIGN DETAILS

PLAN SURVEYED BY DATE
 NOTE BOOK NO. OF PAGES CHECKED
 NO. OF PAGES CHECKED
 NO. OF PAGES CHECKED

02/02/2009 02:28:09 8 8:26:55 PM
 *REF-
 *REF-