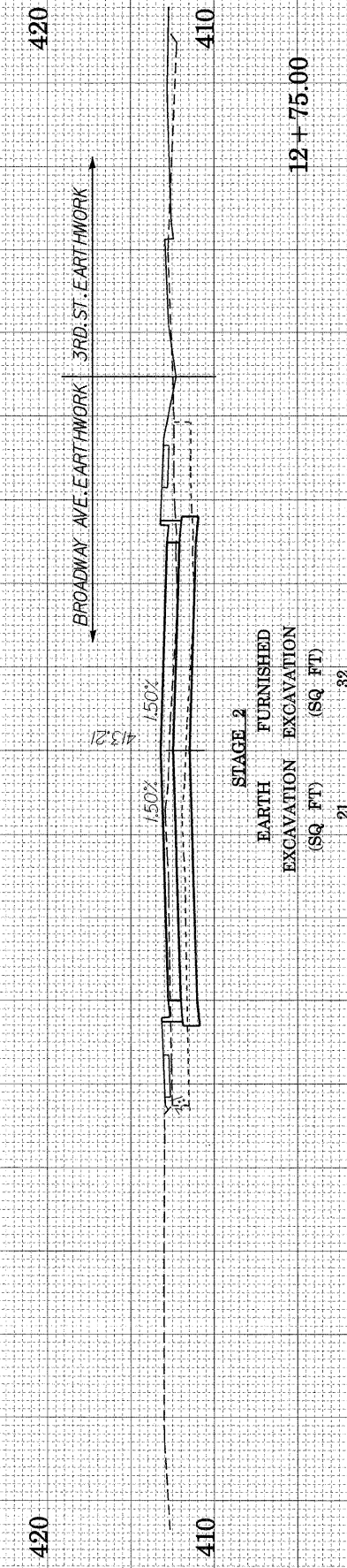
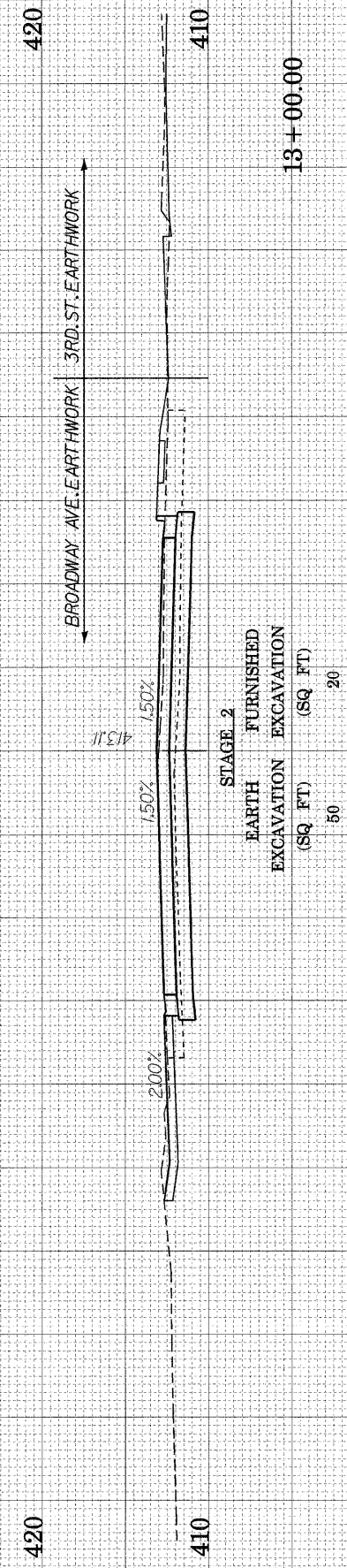
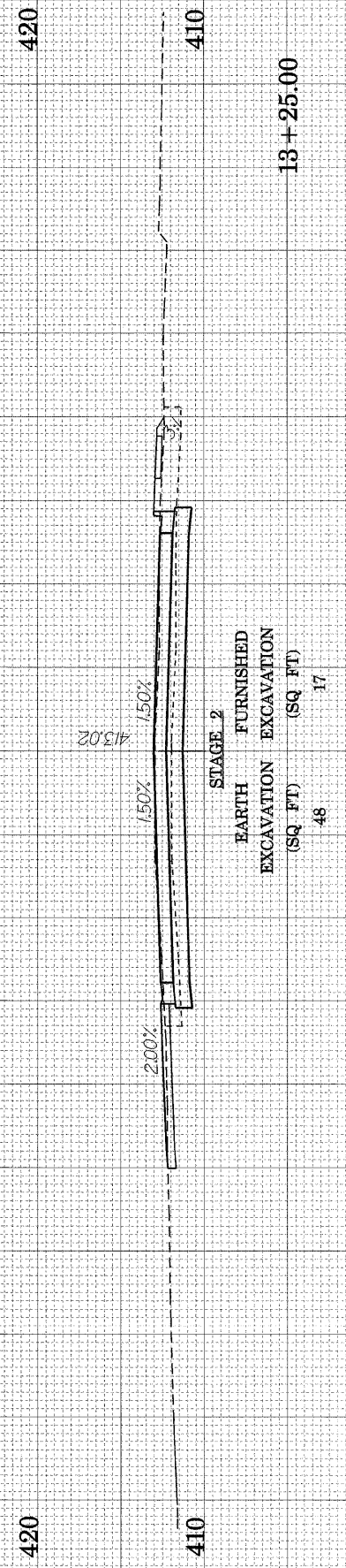
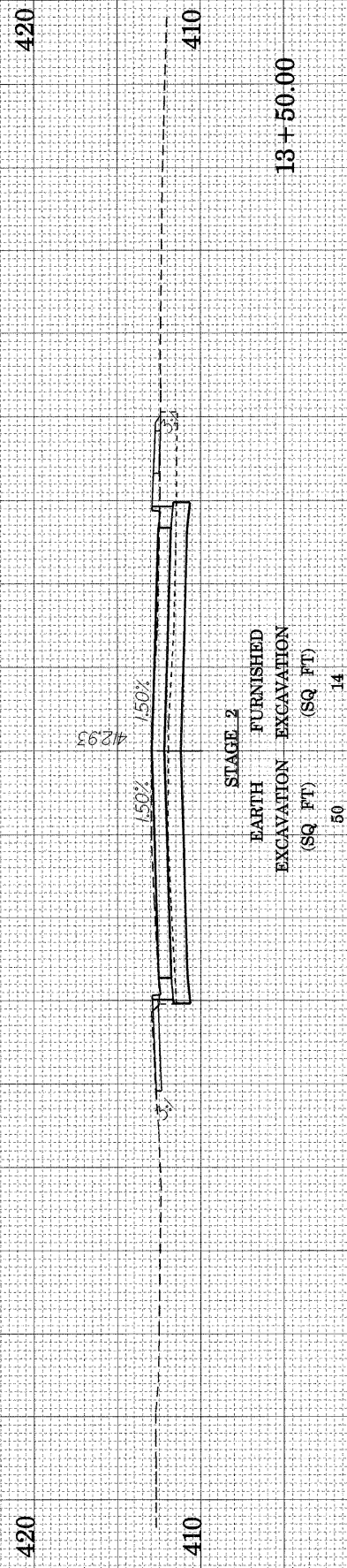


FINAL SURVEY	SURVEYED	BY	DATE
NOTE BOOK	PLOTTED		
NO.	TEMPLATE		
	AREAS		
	CHECKED		

ORIGINAL SURVEY	SURVEYED	BY	DATE
NOTE BOOK	PLOTTED		
NO.	TEMPLATE		
	AREAS		
	CHECKED		



FILE NAME = brdway3xs006.dgn

USER NAME = weaverlg
 PLOT SCALE = \$SCALE\$
 PLOT DATE = 02/02/2009

DESIGNED - D. BOWEN
 DRAWN - D. BOWEN
 CHECKED - A. FREY
 DATE - 02/06/2009

REVISED -
 REVISED -
 REVISED -
 REVISED -

STATE OF ILLINOIS
 DEPARTMENT OF TRANSPORTATION

CROSS SECTIONS - 2ND /BROADWAY

SCALE: SHEET NO. 26 OF 36 SHEETS STA. 12+75 TO STA. 13+50

F.A. RTE. 788	SECTION 520-2-2	COUNTY MADISON	TOTAL SHEETS 173	SHEET NO. 163
FED. ROAD DIST. NO. ILLINOIS FED. AID PROJECT			CONTRACT NO. 76633	