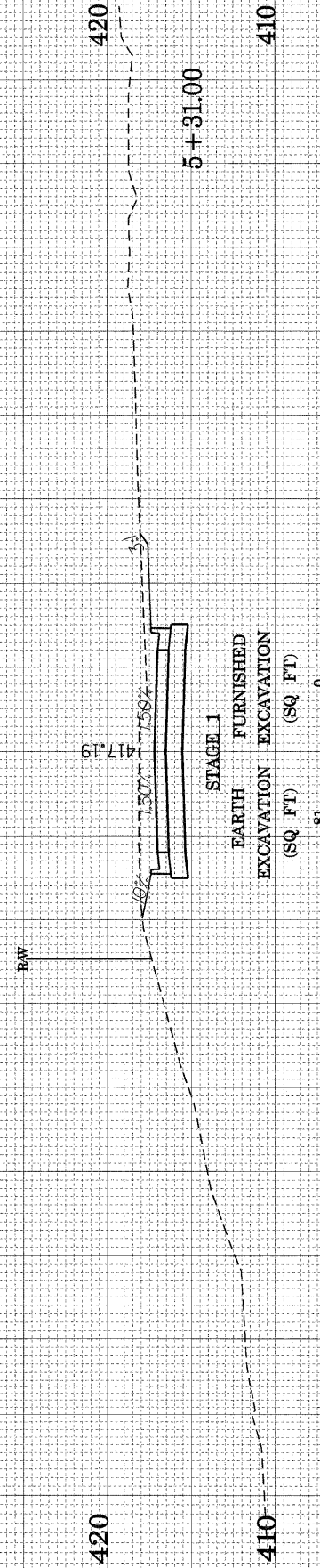

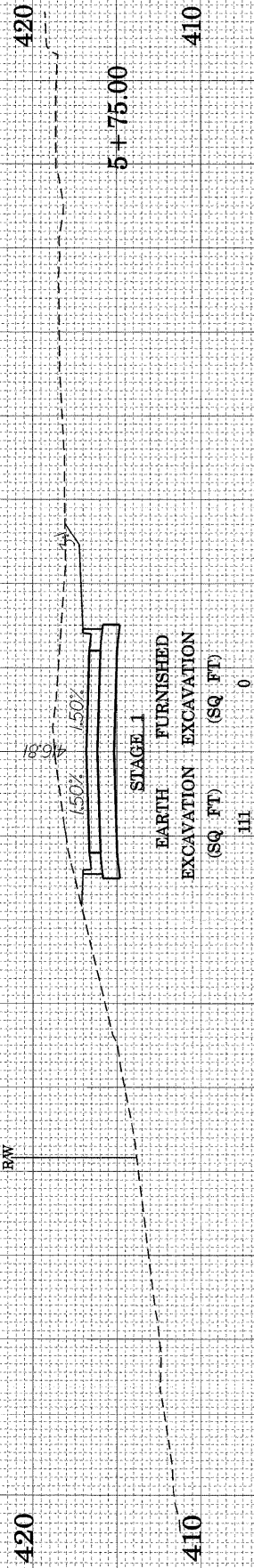
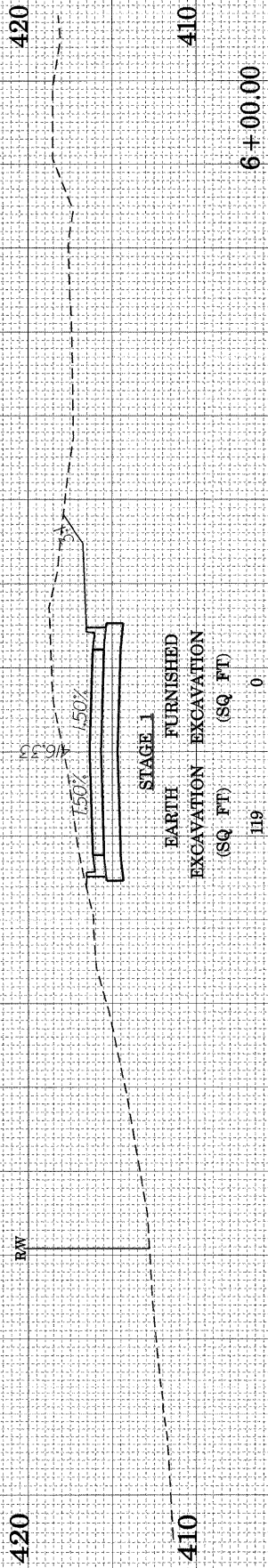


FINAL SURVEY	SURVEYED	BY	DATE
NOTE BOOK NO.	PLOTTED		
	TEMPLATE		
	AREAS CHECKED		

ORIGINAL SURVEY	SURVEYED	BY	DATE
NOTE BOOK NO.	PLOTTED		
	TEMPLATE		
	AREAS CHECKED		



FILE NAME = hampdenxs201.dgn

USER NAME = weaverlg  
PLOT SCALE = %SCALE#  
PLOT DATE = 02/02/2009

DESIGNED - D. BOWEN  
DRAWN - D. BOWEN  
CHECKED - A. FREY  
DATE - 02/06/2009

REVISED -  
REVISED -  
REVISED -  
REVISED -

STATE OF ILLINOIS  
DEPARTMENT OF TRANSPORTATION

CROSS SECTIONS - HAMPDEN STREET

SCALE: SHEET NO. 32 OF 36 SHEETS STA. 5+31 TO STA. 6+00

F.A. RTE. 788	SECTION 520-2-2	COUNTY MADISON	TOTAL SHEETS 173	SHEET NO. 169
FED. ROAD DIST. NO. ILLINOIS FED. AID PROJECT			CONTRACT NO. 76633	