





INDEX OF SHEETS

1	COVER SHEET
2-3	GENERAL NOTES
4-9	SUMMARY OF QUANTITIES
10-16	TYPICAL SECTIONS
17-21	SCHEDULE OF QUANTITIES
22-23	ALIGNMENT & BENCHMARK DATA
24-26	HORIZONTAL CONTROL TIES
27-28	TRAFFIC CONTROL & PROTECTION
29-30	PLAN & PROFILES - IL 255
31-42	PLAN & PROFILES - HUMBERT ROAD
43	PLAN & PROFILES - HUMBERT ROAD S.D. 1
44-45	PLAN & PROFILES - RAMP B
46-47	PLAN & PROFILES - SEILER ROAD
48	PLAN & PROFILES - SEILER ROAD S.D. 1
49-60	DRAINAGE PLAN & PROFILES - HUMBERT ROAD
61	BRIDGE CONE GRADING PLAN
62-81	ROW PLAT OF HIGHWAYS
82-85	INTERSECTION DETAILS
86-89	PAVEMENT JOINT DETAILS
90-96	PAVEMENT MARKING PLAN
97-101	TRAFFIC SIGNAL PLANS
102-106	STORM WATER POLLUTION PREVENTION PLAN
107-122	SOIL STRATA
123-169A	STRUCTURE PLANS - SN 060-0308 (NB) & 060-0309 (SB)
170-176	MISCELLANEOUS DETAILS
177-178	PIPE SECTIONS
179-182	CROSS SECTIONS - FAP 310
183-202	CROSS SECTIONS - HUMBERT ROAD
203-207	CROSS SECTIONS - HUMBERT / RAMP A INTERSECTION
208-213	CROSS SECTIONS - HUMBERT / RAMP B INTERSECTION
214-218	CROSS SECTIONS - HUMBERT / RAMP C INTERSECTION
219-223	CROSS SECTIONS - HUMBERT / RAMP D INTERSECTION
224-226	CROSS SECTIONS - RAMP B
227-228	CROSS SECTIONS - HUMBERT ROAD S.D. 1
229-238	CROSS SECTIONS - SEILER ROAD
239	CROSS SECTIONS - SEILER ROAD S.D. 1

LEGEND

TCE	TEMPORARY CONSTRUCTION EASEMENT
	ITEM TO BE FILLED
	PAVEMENT, DRIVEWAY, SIDEWALK, ETC. REMOVAL AREA
	TREE TO BE REMOVED
	EARTH MEDIAN DITCH CHECK

IDOT HIGHWAY STANDARDS

000001-05	STANDARD SYMBOLS, ABBREVIATIONS, AND PATTERNS
202001-01	EARTH MEDIAN DITCH CHECK
280001-04	TEMPORARY EROSION CONTROL SYSTEMS
406201-01	MAILBOX TURNOUT
420001-07	PAVEMENT JOINTS
420111-02	PCC PAVEMENT ROUNDOUTS
420401-07	BRIDGE APPROACH PAVEMENT
424001-05	CURB RAMPS FOR SIDEWALKS
442201-03	CLASS C AND D PATCHES
482001-02	HMA SHOULDER DETAILS ADJACENT TO FLEXIBLE PAVEMENT
503001	CONCRETE PARAPET SLIP FORMING OPTION
515001-05	NAME PLATE FOR BRIDGES
542116-02	REINFORCED CONCRETE END SECTIONS FOR MULTIPLE (2 & 3) PIPE CULVERTS 375 mm (15") THRU 900 mm (36") AT RIGHT ANGLES WITH ROADWAY
542201-02	REINFORCED CONCRETE END SECTIONS FOR PIPE CULVERTS, 375 mm THRU 900 mm DIAMETER SKEWED WITH ROADWAY
542206-01	REINFORCED CONCRETE END SECTION - PIPE CULVERT 1050 mm (42 ") / 1500 mm (60") - SKEWED
542301-02	PRECAST REINFORCED CONCRETE FLARED END SECTION
542311-01	GRATING FOR CONCRETE FLARED END SECTION FOR 600 mm THRU 1300 mm PIPE
542401-01	METAL END SECTION FOR PIPE CULVERTS
542526-02	INLET BOX 600 F
542531-03	INLET BOX TYPE 600 mm G
542606-01	REINFORCED CONCRETE PIPE TEE
601001-03	SUB-SURFACE DRAINS
601101-01	CONCRETE HEADWALL FOR PIPE DRAIN
602401-02	MANHOLE, TYPE A
602601-02	PRECAST REINFORCED CONCRETE FLAT SLAB TOP
604101-01	MEDIAN INLET 600 mm (24") REINFORCED CONCRETE PIPE
606001-04	CONCRETE CURB AND COMBINATION CONCRETE CURB AND GUTTER
606301-04	P.C. CONCRETE ISLANDS AND MEDIANS
606306-03	CORRUGATED PC CONCRETE MEDIANS
609006-04	BRIDGE APPROACH PAVEMENT (DRAIN DETAIL)
630001-08	STEEL PLATE BEAM GUARDRAIL
631026-05	TRAFFIC BARRIER TERMINAL, TYPE 5 & 5A
631031-07	TRAFFIC BARRIER TERMINAL, TYPE 6
635001-01	DELINEATORS
665001-02	WOVEN WIRE FENCE
666001-01	RIGHT OF WAY MARKERS
667101-01	PERMANENT SURVEY MARKERS
701001-02	OFF-ROAD OPERATIONS 2-LANE, 2-WAY, MORE THAN 4.5 m (15') AWAY
701006-03	OFF-ROAD OPERATIONS 2-LANE, 2-WAY, 4.5 m (15') TO 600 mm (24") FROM PAVEMENT EDGE
701011-02	OFF-ROAD MOVING OPERATIONS, 2-LANE, 2-WAY, DAY ONLY
701201-03	LANE CLOSURE, 2-LANE, 2-WAY, DAY ONLY, FOR SPEEDS >= 45 MPH
701301-03	LANE CLOSURE, 2-LANE, 2-WAY, SHORT TIME OPERATIONS
701306-02	LANE CLOSURE, 2-LANE, 2-WAY, SLOW MOVING OPERATIONS DAY ONLY, FOR SPEEDS >= 45 MPH
701311-03	LANE CLOSURE, 2-LANE, 2-WAY, MOVING OPERATIONS - DAY ONLY
701326-03	LANE CLOSURE, 2-LANE, 2-WAY, PAVEMENT WIDENING, FOR SPEEDS, >= 45 MPH
701331-03	LANE CLOSURE, 2-LANE, 2-WAY, WITH RUN-AROUND, FOR SPEEDS >= 45 MPH
701606-06	URBAN LANE CLOSURE, MULTILANE 2-WAY WITH MOUNTABLE MEDIAN
701901-01	TRAFFIC CONTROL DEVICES
720011-01	METAL POSTS (SIGNS, MARKERS, AND DELINEATORS
780001-02	TYPICAL PAVEMENT MARKINGS
781001-03	TYPICAL APPLICATIONS, RAISED REFLECTIVE PAVEMENT MARKERS
BLR-21-0	TYPICAL APPLICATION OF TRAFFIC CONTROL DEVICES FOR CONSTRUCTION ON RURAL LOCAL HIGHWAYS
BLR-22-0	TYPICAL APPLICATION OF TRAFFIC CONTROL DEVICES FOR CONSTRUCTION ON RURAL LOCAL HIGHWAYS (2 LANE 2 WAY RURAL TRAFFIC) (ROAD CLOSED TO THRU TRAFFIC)
BLR-24-2	MAILBOX TURNOUTS
701402-04	

F.A.P. RTE.	SECTION	COUNTY	TOTAL SHEETS	SHEET NO.
310	60-15-1, 60-15HB-1	MADISON	239	2
STA.		TO STA.		
FED. ROAD DIST. NO.		ILLINOIS FED. AID PROJECT		
CONTRACT NO. 76635				

REVISIONS	
NAME	DATE

ILLINOIS DEPARTMENT OF TRANSPORTATION
GENERAL NOTES
FAP 310 (IL 255)
SECTIONS 60-15-1, 60-15HB-1
MADISON COUNTY
DRAWN BY
CHECKED BY

Rev.