


F.A.P. RTE.	SECTION	COUNTY	TOTAL SHEETS	SHEET NO.
310	60-15-1, 60-15HB-1	MADISON	238	82
STA.		TO STA.		
FED. ROAD DIST. NO.		ILLINOIS FED. AID PROJECT		
CONTRACT NO. 76635				

POINT	STATION	OFFSET	ELEVATION
A1	19+735.000	9.350 RT	187.574
A2	19+736.494	9.483 RT	187.571
A3	19+738.011	9.857 RT	187.538
A4	19+739.451	10.462 RT	187.479
A5	19+740.780	11.284 RT	187.408
A6	39+987.696	6.504 LT	187.329
A7	39+986.506	5.494 LT	187.230
A8	39+985.172	4.680 LT	187.154
A9	39+983.728	4.085 LT	187.084
A10	39+982.207	3.722 LT	187.032
A11	39+980.650	3.600 LT	186.989

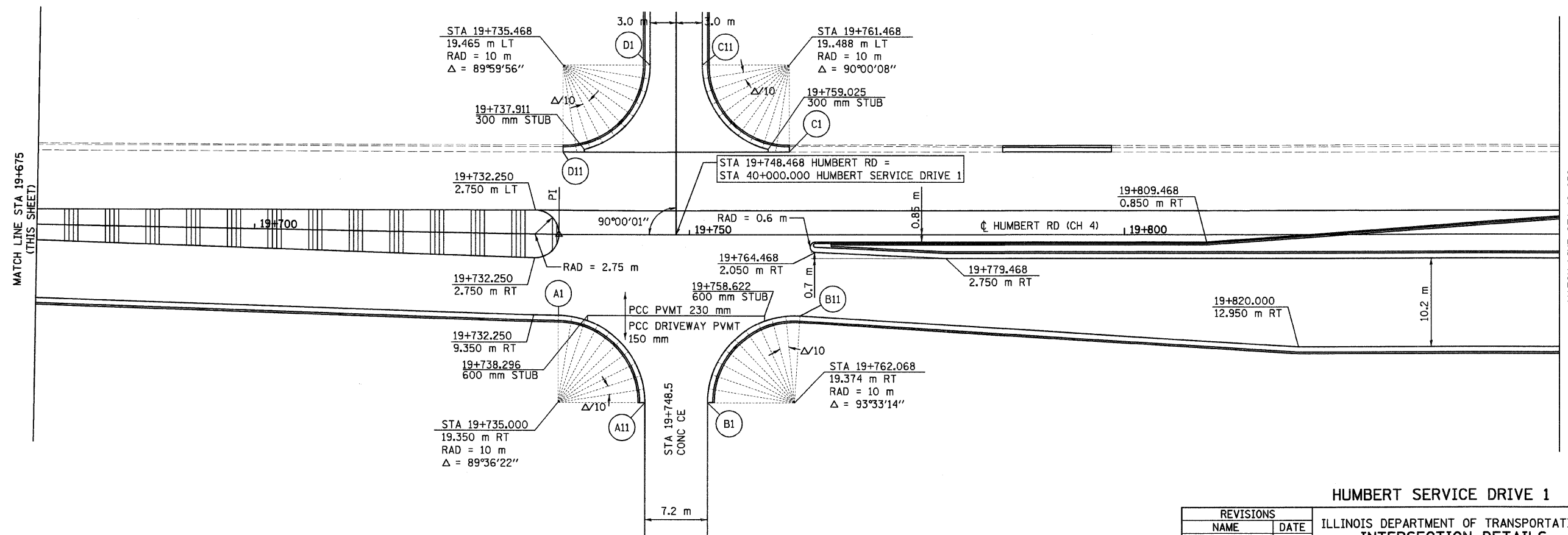
POINT	STATION	OFFSET	ELEVATION
C1	19+761.469	9.487 LT	187.525
C2	19+759.904	9.611 LT	187.522
C3	19+758.378	9.977 LT	187.512
C4	19+756.929	10.577 LT	187.498
C5	19+755.591	11.397 LT	187.479
C6	40+012.417	5.929 RT	187.456
C7	40+013.610	4.910 RT	187.430
C8	40+014.947	4.090 RT	187.403
C9	40+016.397	3.489 RT	187.373
C10	40+017.923	3.123 RT	187.376
C11	40+019.487	3.000 RT	187.410

POINT	STATION	OFFSET	ELEVATION
B1	39+980.626	3.600 LT	186.988
B2	39+982.252	3.733 LT	187.035
B3	39+983.834	4.128 LT	187.090
B4	39+985.331	4.775 LT	187.150
B5	39+986.703	5.658 LT	187.210
B6	19+755.219	12.087 RT	187.280
B7	19+756.496	11.071 RT	187.370
B8	19+757.919	10.275 RT	187.460
B9	19+759.454	9.722 RT	187.530
B10	19+761.057	9.425 RT	187.560
B11	19+762.688	9.393 RT	187.589

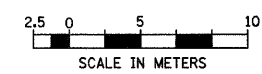
POINT	STATION	OFFSET	ELEVATION
D1	40+019.465	3.000 LT	187.410
D2	40+017.900	3.124 LT	187.376
D3	40+016.374	3.489 LT	187.360
D4	40+014.925	4.090 LT	187.388
D5	40+013.587	4.910 LT	187.414
D6	40+012.394	5.929 LT	187.439
D7	19+741.347	11.374 LT	187.462
D8	19+740.008	10.555 LT	187.480
D9	19+738.559	9.954 LT	187.495
D10	19+737.033	9.588 LT	187.505
D11	19+735.468	9.465 LT	187.510



PI STA = 19+735.000  
 $\Delta = 0^{\circ}56'36''$  LT  
 NO CURVE



STATIONS, OFFSETS, AND ELEVATIONS ARE FOR ULTIMATE PAVING  
 FOR PLAN AND PROFILE OF HUMBERT ROAD SEE SHEET 33



REVISIONS	
NAME	DATE

**HUMBERT SERVICE DRIVE 1**  
 ILLINOIS DEPARTMENT OF TRANSPORTATION  
 INTERSECTION DETAILS  
 FAP 310 (IL 255)  
 SECTIONS 60-15-1, 60-15HB-1  
 MADISON COUNTY  
 DRAWN BY \_\_\_\_\_  
 CHECKED BY \_\_\_\_\_  
 DATE \_\_\_\_\_

p:\00f\iles\0024\dhumbert\detail\misc\intdet\015b--sdl.dgn