

\$XXX\$

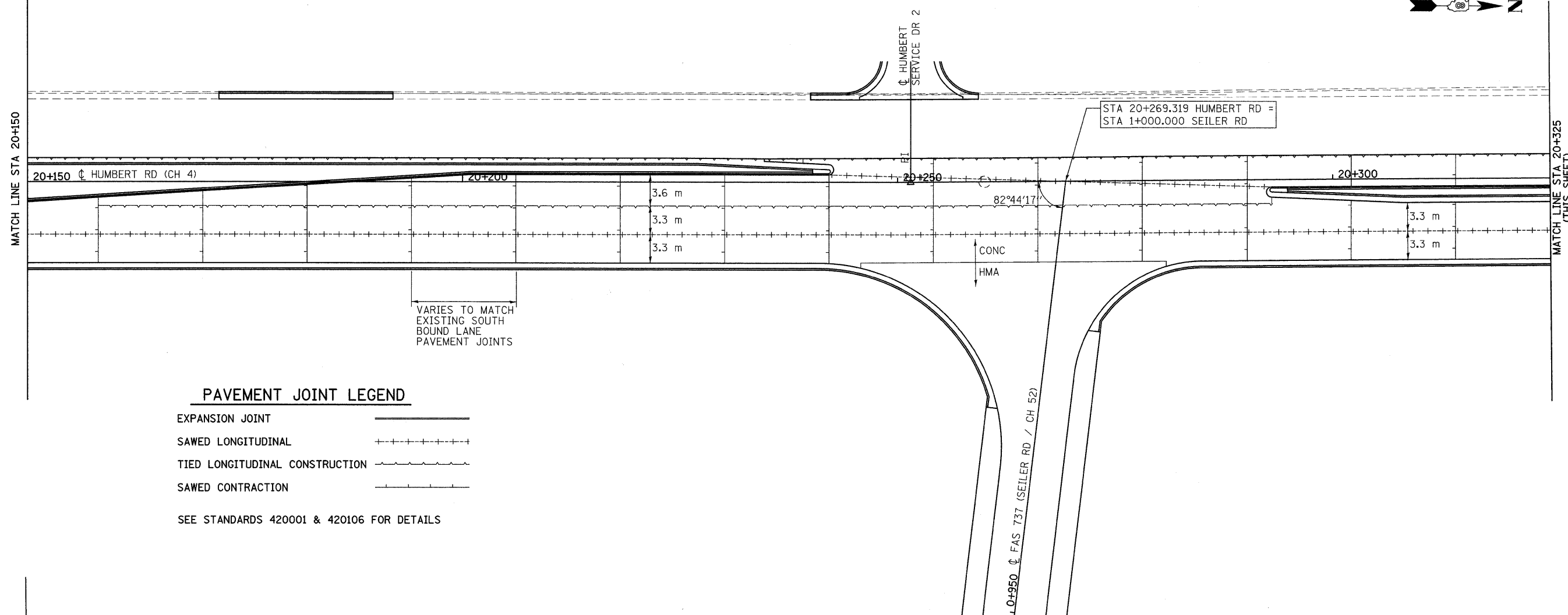
F.A.P. RTE.	SECTION	COUNTY	TOTAL SHEETS	SHEET NO.
310	60-15-1, 60-15HB-1	MADISON		89
STA.		TO STA.		
FED. ROAD DIST. NO.		ILLINOIS	FED. AID PROJECT	

PI STA = 20+251.500  
 $\Delta = 0^{\circ}31'08''$  LT  
 NO CURVE



MATCH LINE STA 20+150

MATCH LINE STA 20+325  
(THIS SHEET)



**PAVEMENT JOINT LEGEND**

EXPANSION JOINT                    ————

SAWED LONGITUDINAL            + + + + +

TIED LONGITUDINAL CONSTRUCTION    - - - - -

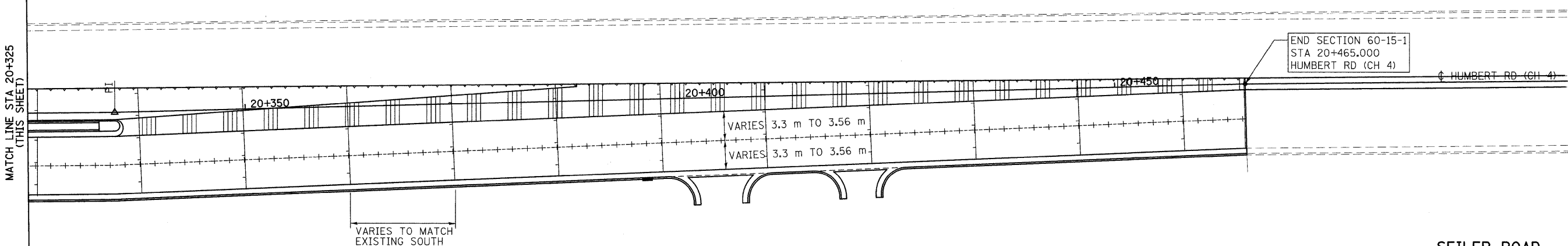
SAWED CONTRACTION            - - - - -

SEE STANDARDS 420001 & 420106 FOR DETAILS

PI STA = 20+335.000  
 $\Delta = 0^{\circ}56'36''$  LT  
 NO CURVE

MATCH LINE STA 20+325  
(THIS SHEET)

END SECTION 60-15-1  
 STA 20+465.000  
 HUMBERT RD (CH 4)



**PAVEMENT JOINT LEGEND**


EXPANSION JOINT                    ————

SAWED LONGITUDINAL            + + + + +

TIED LONGITUDINAL CONSTRUCTION    - - - - -

SAWED CONTRACTION            - - - - -

SEE STANDARDS 420001 & 420106 FOR DETAILS



REVISIONS	
NAME	DATE

**SEILER ROAD**

ILLINOIS DEPARTMENT OF TRANSPORTATION  
 PAVEMENT JOINT DETAILS  
 FAP 310 (IL 255)  
 SECTIONS 60-15-1, 60-15HB-1  
 MADISON COUNTY

DATE SEPT 2001

DRAWN BY SEB  
 CHECKED BY

\$FILE\$