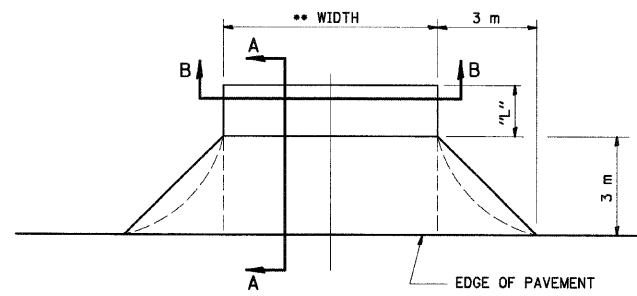


F.A.P. RTE.	SECTION	COUNTY	TOTAL SHEETS	SHEET NO.
310	60-15-1, 60-15HB-1	MADISON	238	171
STA.		TO STA.		
FED. ROAD DIST. NO.		ILLINOIS FED. AID PROJECT		
CONTRACT NO. 76635				

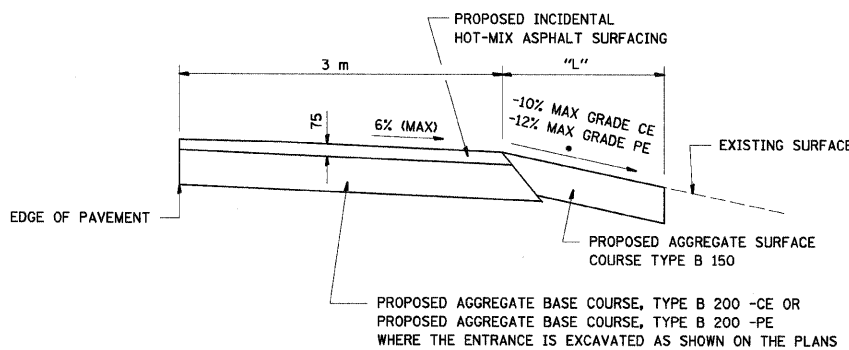
DETAIL OF AGGREGATE ENTRANCES

COMMERCIAL & PRIVATE ENTRANCES

•• ALLOWABLE ENTRANCE WIDTHS:
PRIVATE 3.6 TO 7.3
COMMERCIAL 10.6 MAXIMUM
ALLOWABLE ENTRANCE WIDTH SHALL BE INTERPRETED TO BE THE WIDTHS AT THE SPECIFIED COMPLETED RADIUS.

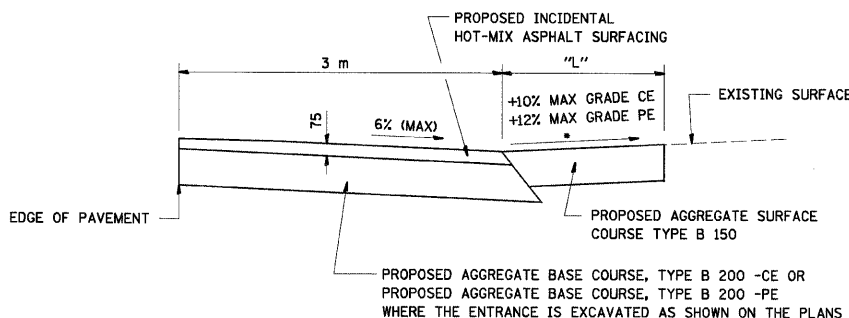


PLAN



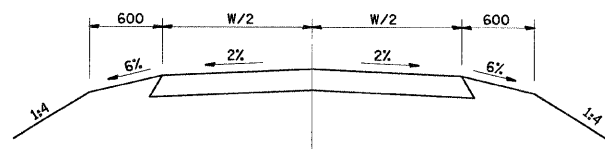
SECTION A-A WITH NEGATIVE GRADE

• SEE CROSS SECTIONS FOR SLOPES



SECTION A-A WITH POSITIVE GRADE

• SEE CROSS SECTIONS FOR SLOPES

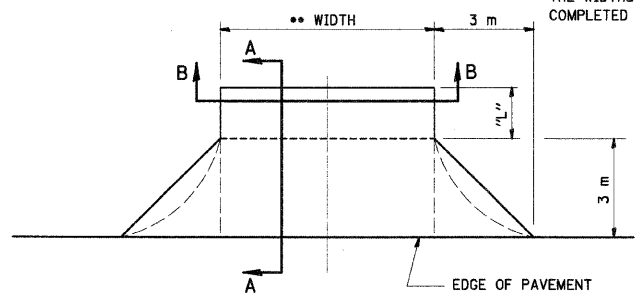


SECTION B-B
COMMERCIAL & PRIVATE ENTRANCES

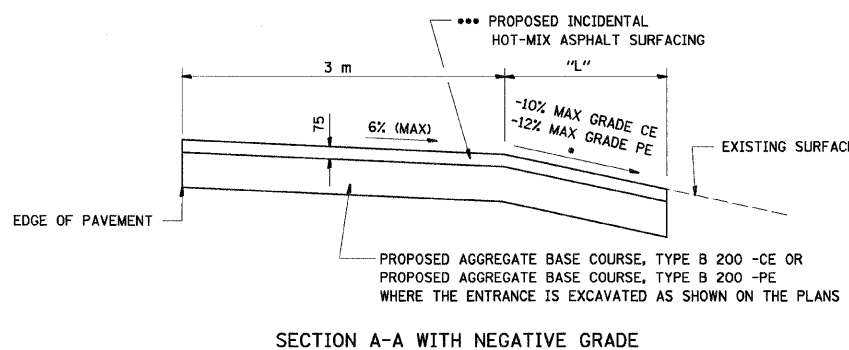
DETAIL OF HOT-MIX ASPHALT ENTRANCES

COMMERCIAL & PRIVATE ENTRANCES

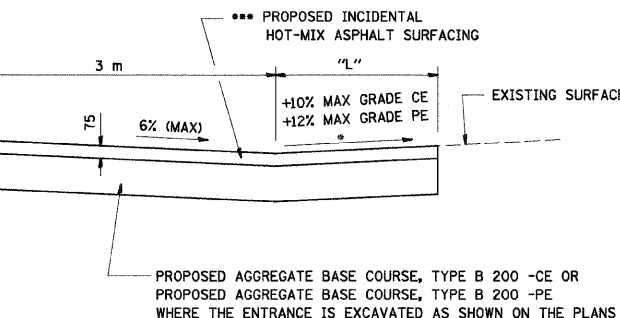
•• ALLOWABLE ENTRANCE WIDTHS:
PRIVATE 3.6 TO 7.3
COMMERCIAL 10.6 MAXIMUM
ALLOWABLE ENTRANCE WIDTH SHALL BE INTERPRETED TO BE THE WIDTHS AT THE SPECIFIED COMPLETED RADIUS.



PLAN

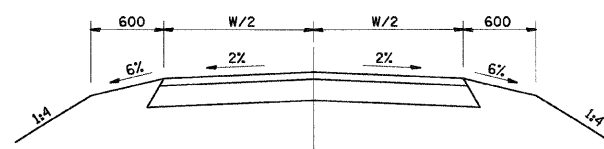


SECTION A-A WITH NEGATIVE GRADE



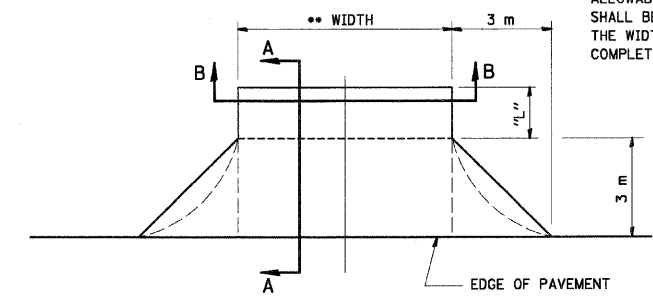
SECTION A-A WITH POSITIVE GRADE

• SEE CROSS SECTIONS FOR SLOPES
••• FOR ENTRANCES WITH EXISTING CONCRETE PAVEMENT, THE PROPOSED ENTRANCE SHALL BE CONSTRUCTED WITH PORTLAND CEMENT CONCRETE DRIVEWAY PAVEMENT, 150

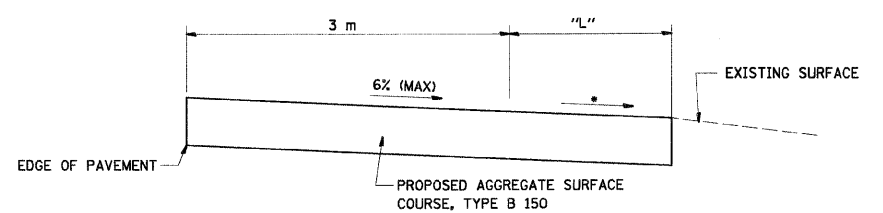


SECTION B-B
COMMERCIAL & PRIVATE ENTRANCES

DETAIL OF FIELD ENTRANCES

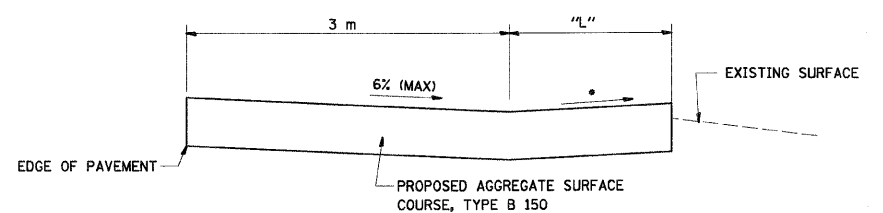


PLAN



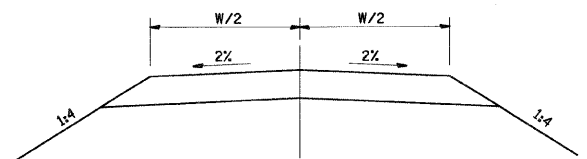
SECTION A-A WITH NEGATIVE GRADE

• SEE CROSS SECTIONS FOR SLOPES



SECTION A-A WITH POSITIVE GRADE

• SEE CROSS SECTIONS FOR SLOPES



SECTION B-B

REVISIONS	
NAME	DATE

ILLINOIS DEPARTMENT OF TRANSPORTATION
MISCELLANEOUS DETAILS
FAP 310 (IL 255)
SECTIONS 60-15-1, 60-15HB-1
MADISON COUNTY
DRAWN BY
CHECKED BY
DATE

p:\00files\200224\chumbert\detailsmisc\miscdet015bi.dgn