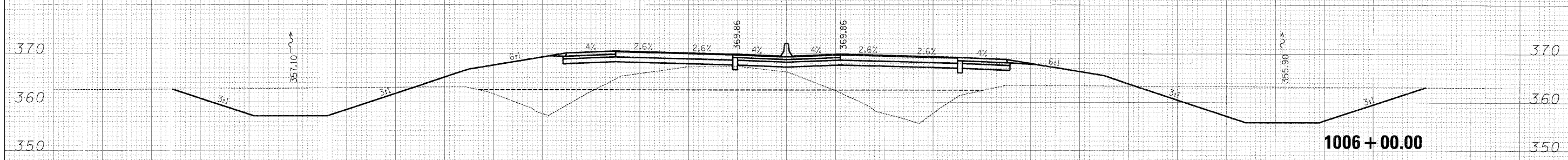
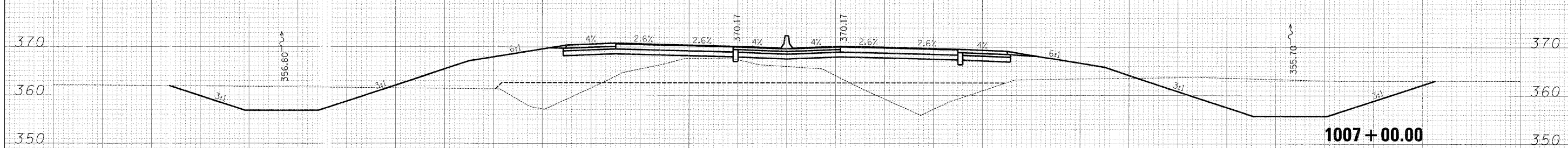
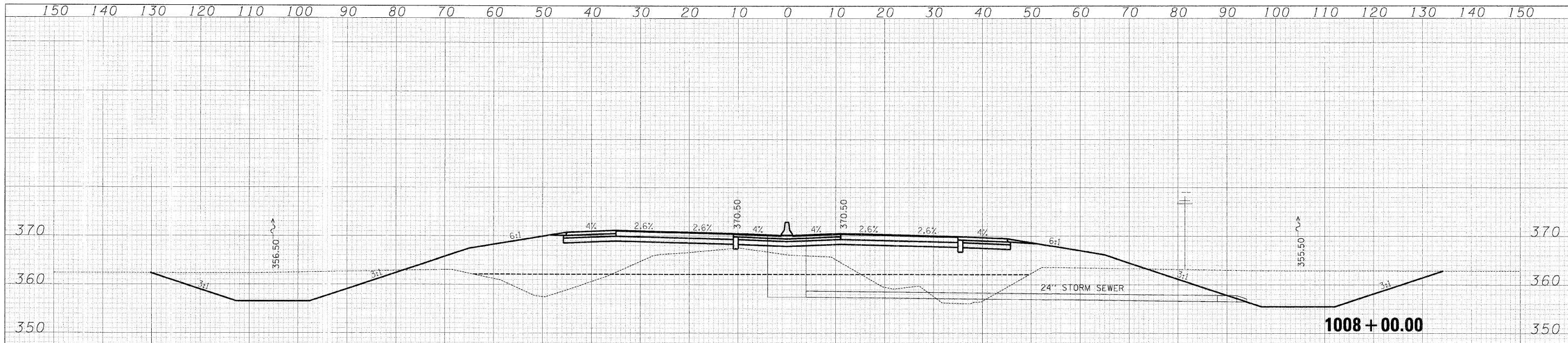


BY	DATE
FINAL SURVEY	
PLOTTED	
NOTE BOOK	
AREAS	
CHECKED	
NO.	

BY	DATE
ORIGINAL SURVEY	
PLOTTED	
NOTE BOOK	
AREAS	
CHECKED	
NO.	



SEE SHEET 159 FOR END AREA INFORMATION

FILE NAME =	USER NAME = bweigand	DESIGNED - BJW	REVISED -	STATE OF ILLINOIS DEPARTMENT OF TRANSPORTATION	CROSS SECTIONS-ILL 13 RELOCATION	F.A. RTE.	SECTION	COUNTY	TOTAL SHEETS	SHEET NO.	
1L13_west_xsec_sheets.dgn		DRAWN - DMS	REVISED -			331	3-2, 8X-1, (8X-1)B, 4-2	SALINE	181	220	
	PLOT SCALE = 1:10	CHECKED - JPN	REVISED -			CONTRACT NO. 78058					
	PLOT DATE = 2/2/2009	DATE - 02-02-09	REVISED -			FED. ROAD DIST. NO. [ILLINOIS] FED. AID PROJECT					
SCALE:						SHEET NO.	OF	SHEETS	STA. 1006+00.00 TO STA. 1008+00.00		