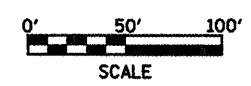
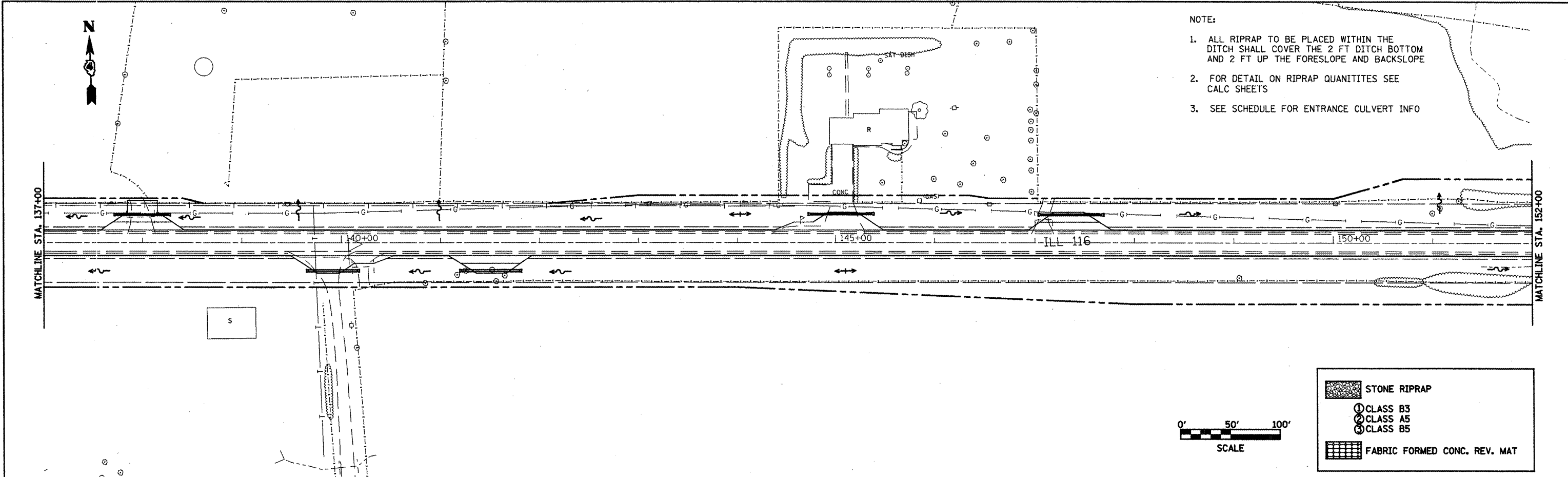


PLAN	SUBMITTED	DATE
	BY	
	PLOTTED	
	REVISIONS	
	CHECKED	
	NO.	
	CADD FILE NAME	

PROFILE	SUBMITTED	DATE
	BY	
	PLOTTED	
	REVISIONS	
	CHECKED	
	NO.	
	CADD FILE NAME	

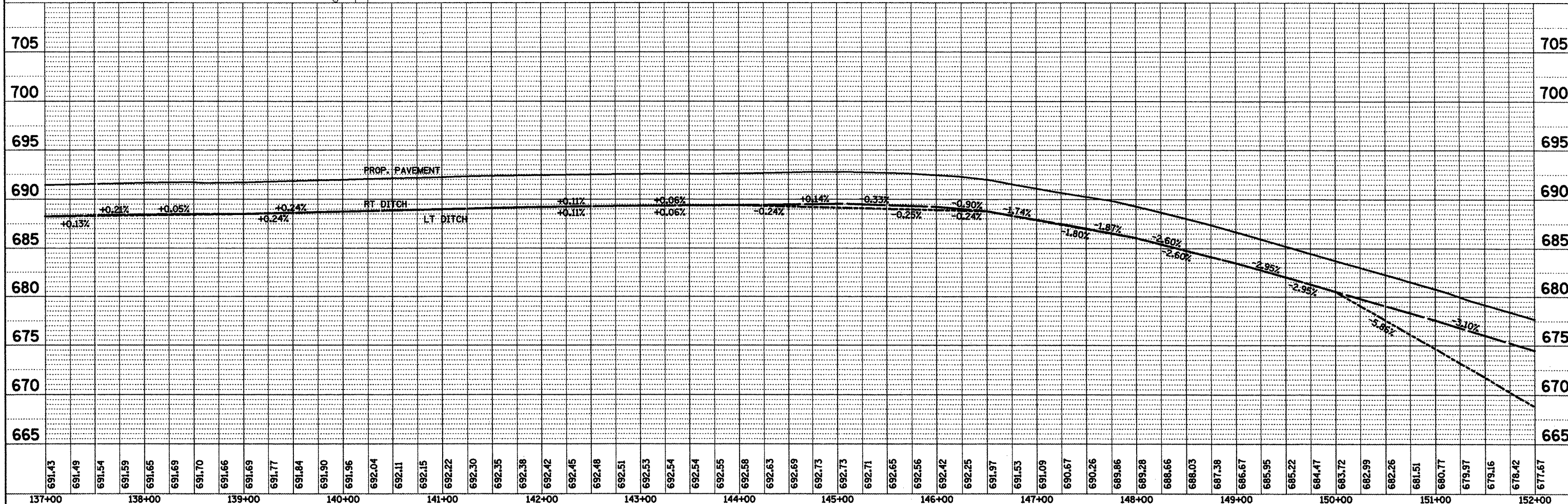
- NOTE:
1. ALL RIPRAP TO BE PLACED WITHIN THE DITCH SHALL COVER THE 2 FT DITCH BOTTOM AND 2 FT UP THE FORESLOPE AND BACKSLOPE
 2. FOR DETAIL ON RIPRAP QUANTITIES SEE CALC SHEETS
 3. SEE SCHEDULE FOR ENTRANCE CULVERT INFO



STONE RIPRAP

- ① CLASS B3
- ② CLASS A5
- ③ CLASS B5

FABRIC FORMED CONC. REV. MAT



FILE NAME = draindetail.dgn	USER NAME = ghidnaam	DESIGNED -	REVISED -	STATE OF ILLINOIS DEPARTMENT OF TRANSPORTATION	PROPOSED DRAINAGE IL 116 STA. 137+00 TO STA. 152+00	F.A.P. RTE. 665	SECTION (136,137)M&RS-3(136R)109BR-1	COUNTY HENDERSON	TOTAL SHEETS 119	SHEET NO. 119	
	PLT SCALE = 1/8" = 100' / IN.	DRAWN -	REVISED -			SCALE:	SHEET NO. OF SHEETS STA. TO STA.	FED. ROAD DIST. NO.	ILLINOIS FED. AID PROJECT	CONTRACT NO. 88773	
	PLT DATE = 2/27/2009	CHECKED -	REVISED -								
		DATE -	REVISED -								