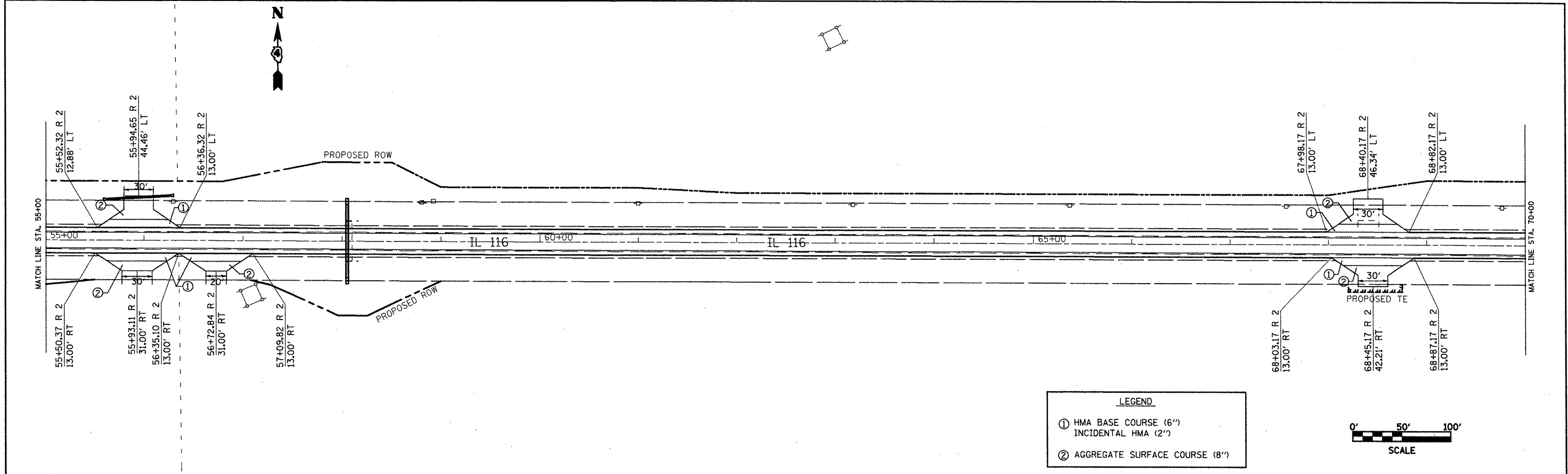


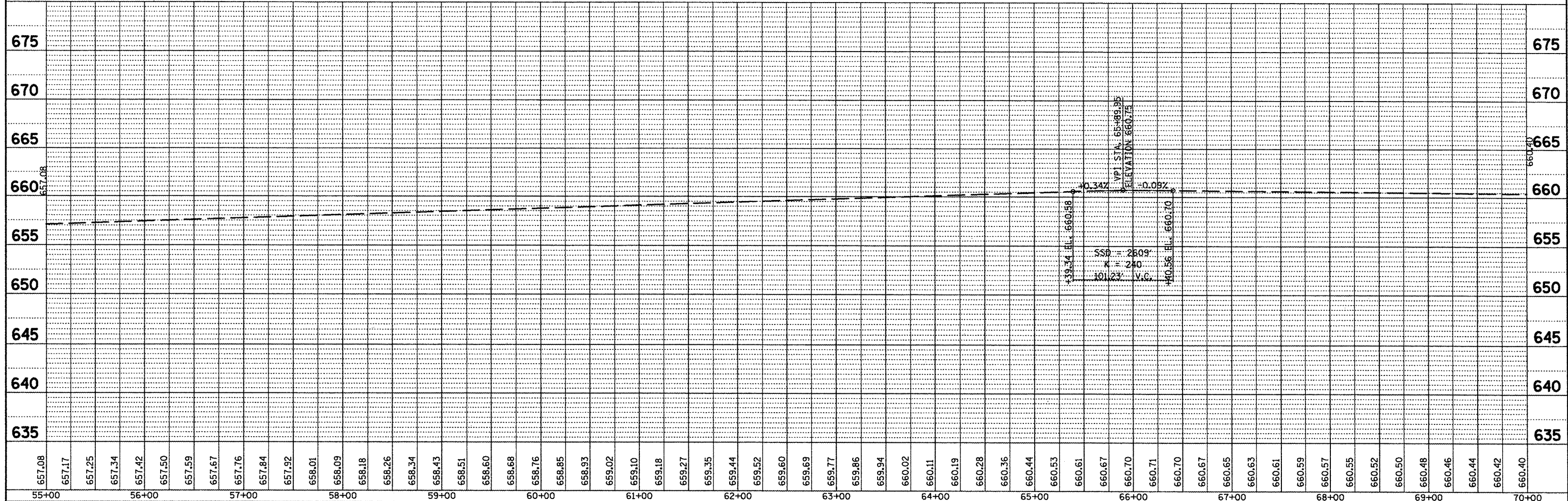
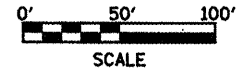
| | |
|-----------|------|
| PLAN | DATE |
| BY | |
| NO. | |
| FILE NAME | |
| CHECKED | |
| DATE | |
| BY | |
| NO. | |
| FILE NAME | |
| CHECKED | |
| DATE | |
| BY | |
| NO. | |
| FILE NAME | |

| | |
|-----------|------|
| PROFILE | DATE |
| BY | |
| NO. | |
| FILE NAME | |
| CHECKED | |
| DATE | |
| BY | |
| NO. | |
| FILE NAME | |
| CHECKED | |
| DATE | |
| BY | |
| NO. | |
| FILE NAME | |



LEGEND

- ① HMA BASE COURSE (6")
INCIDENTAL HMA (2")
- ② AGGREGATE SURFACE COURSE (8")



| | | | | | | | | | | | |
|---------------------------|----------------------|------------------|-----------|---|---|--|--------------------|---------------------------------------|--------------------|--------------------|---------------|
| FILE NAME = mscsheets.dgn | USER NAME = ghidneam | DESIGNED - | REVISED - | STATE OF ILLINOIS DEPARTMENT OF TRANSPORTATION | PROPOSED PLAN/PROFILE - IL 116 | | F.A.P. RTE. = 665 | SECTION = 0136.137W&RS-3d136Rd1098R-2 | COUNTY = HENDERSON | TOTAL SHEETS = 116 | SHEET NO. = 9 |
| | | DRAWN - | REVISED - | | SCALE: SHEET NO. OF SHEETS STA. TO STA. | | CONTRACT NO. 88773 | | | | |
| | | CHECKED - | REVISED - | | FED. ROAD DIST. NO. ILLINOIS FED. AID PROJECT | | | | | | |
| | | DATE = 2/27/2009 | REVISED - | | | | | | | | |