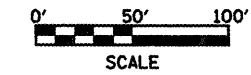
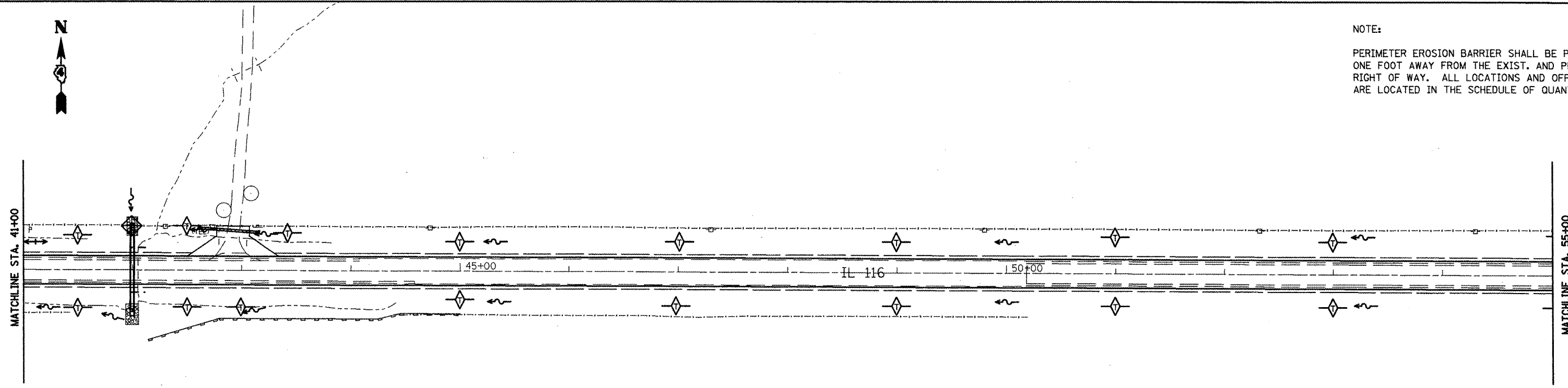


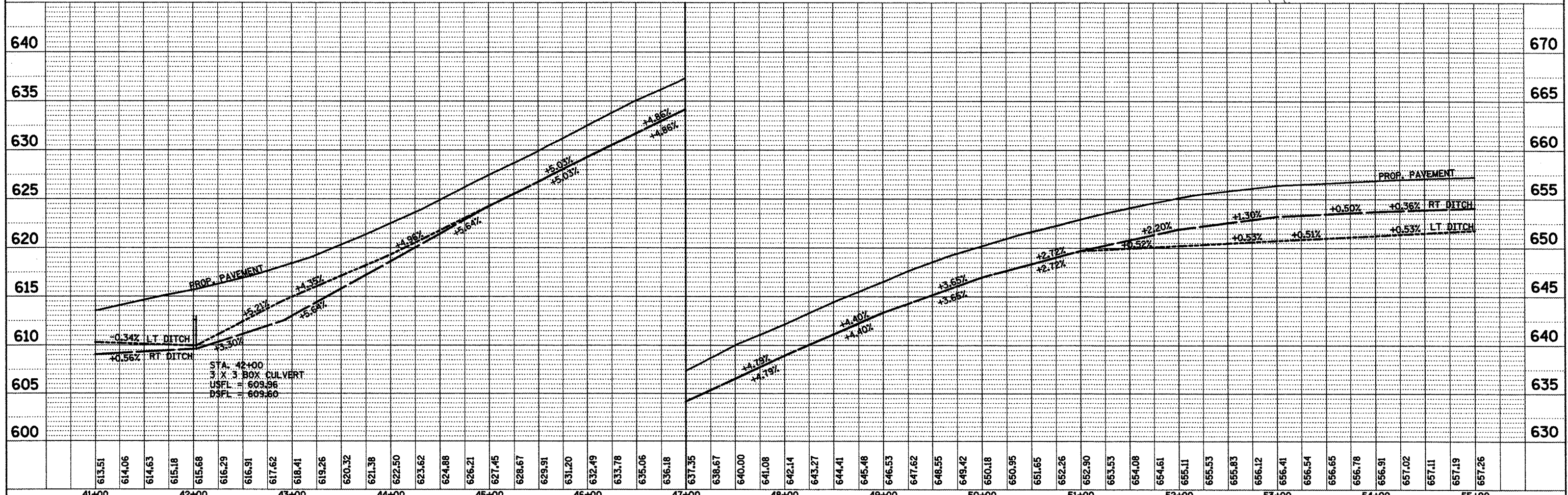
PLAN	SUBMITTED	BY	DATE
	PLOTTED		
	ALIGNMENT CHECKED		
	AS NOTED		
	CADD FILE NAME		
	NO.		

PROFILE	SUBMITTED	BY	DATE
	PLOTTED		
	GRADES CHECKED		
	AS NOTED		
	STRUCTURE NOTATION CHECKED		
	NO.		

NOTE:  
 PERIMETER EROSION BARRIER SHALL BE PLACED ONE FOOT AWAY FROM THE EXIST. AND PROP. RIGHT OF WAY. ALL LOCATIONS AND OFFSETS ARE LOCATED IN THE SCHEDULE OF QUANTITIES.



	TEMP. DITCH CHECKS
	PERIMETER EROSION BARRIER
	INLET & PIPE PROTECTION
	INLET FILTERS



STA. 42+00  
 3' X 3' BOX CULVERT  
 USFL = 609.96  
 DSFL = 609.60

FILE NAME = draindetail.dgn	USER NAME = ghudnaam	DESIGNED -	REVISED -	<b>STATE OF ILLINOIS DEPARTMENT OF TRANSPORTATION</b>	<b>TEMPORARY EROSION CONTROL IL 116 STA. 41+00 TO STA. 55+00</b>			F.A.P. RTE. 665	SECTION	COUNTY	TOTAL SHEETS	SHEET NO. 194
	PLT SCALE = 100.0000' / IN.	DRAWN -	REVISED -		SCALE:	SHEET NO.	OF	SHEETS	STA.	TO STA.	FED. ROAD DIST. NO.	ILLINOIS FED. AID PROJECT
	PLT DATE = 1/28/2009	CHECKED -	REVISED -									CONTRACT NO. 88173
		DATE -	REVISED -									