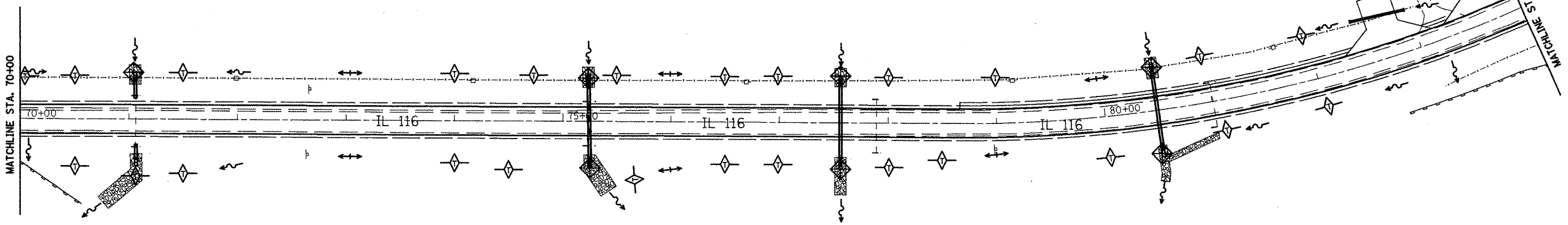


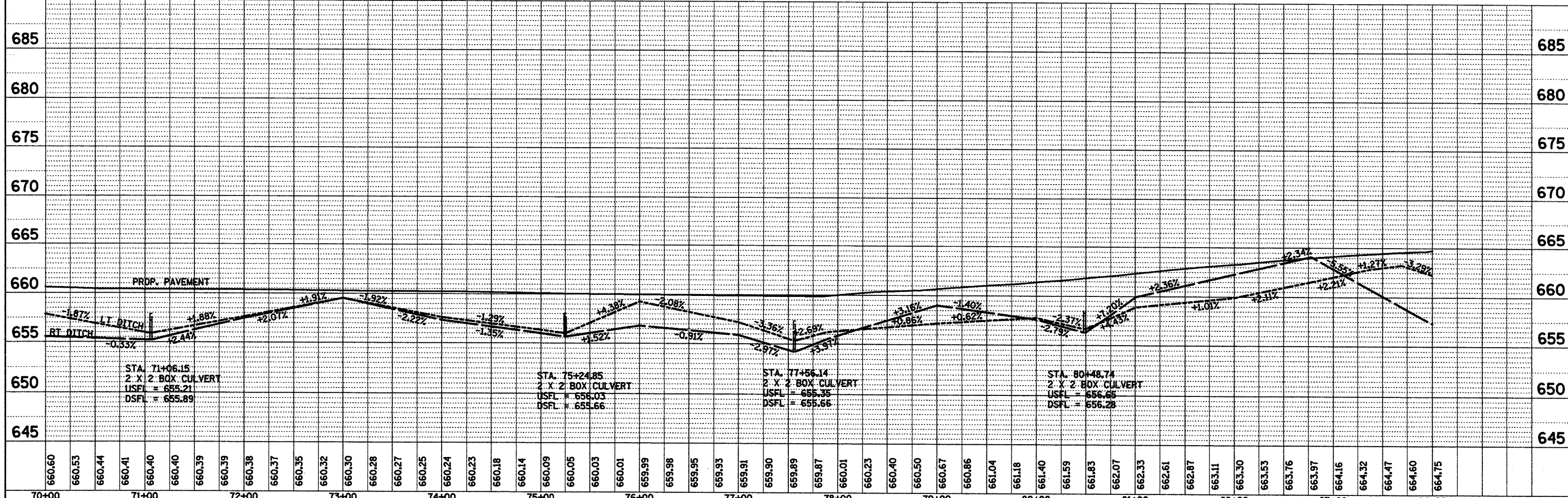
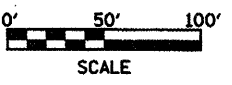
DATE	
BY	
NO.	
PLAN	
NO.	
NO.	
NO.	
NO.	
NO.	
NO.	
NO.	
NO.	
NO.	
NO.	

DATE	
BY	
NO.	
PROFILE	
NO.	
NO.	
NO.	
NO.	
NO.	
NO.	
NO.	
NO.	
NO.	
NO.	



NOTE:
 PERIMETER EROSION BARRIER SHALL BE PLACED ONE FOOT AWAY FROM THE EXIST. AND PROP. RIGHT OF WAY. ALL LOCATIONS AND OFFSETS ARE LOCATED IN THE SCHEDULE OF QUANTITIES.

- TEMP. DITCH CHECKS
- PERIMETER EROSION BARRIER
- INLET & PIPE PROTECTION
- INLET FILTERS



FILE NAME = dr-andetail.dgn	USER NAME = ghidneam	DESIGNED -	REVISED -	STATE OF ILLINOIS DEPARTMENT OF TRANSPORTATION	TEMPOARY EROSION CONTROL IL 116 STA. 70+00 TO STA. 84+00	F.A.P. RTE. 665	SECTION	COUNTY HENDERSON	TOTAL SHEETS 196	SHEET NO. 196
PLOT SCALE = 100,0000 / IN.	CHECKED -	REVISED -	SCALE: SHEET NO. OF SHEETS STA. TO STA.			FED. ROAD DIST. NO.	ILLINOIS FED. AID PROJECT	CONTRACT NO. 88773		
PLOT DATE = 1/28/2009	DATE -	REVISED -								