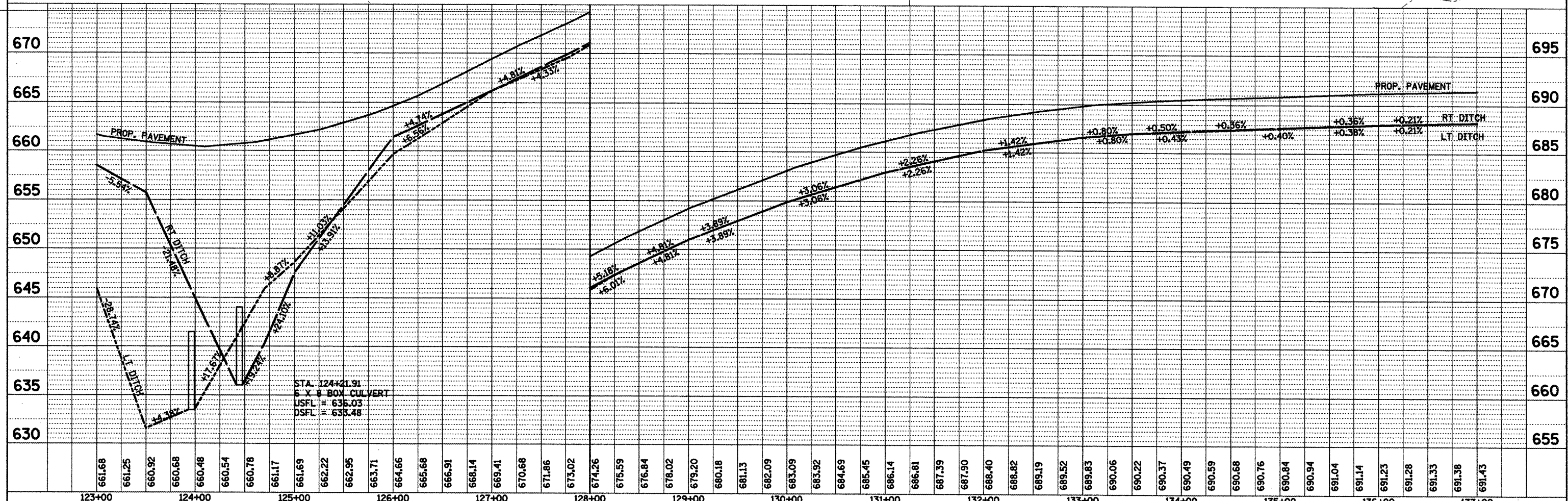
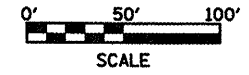
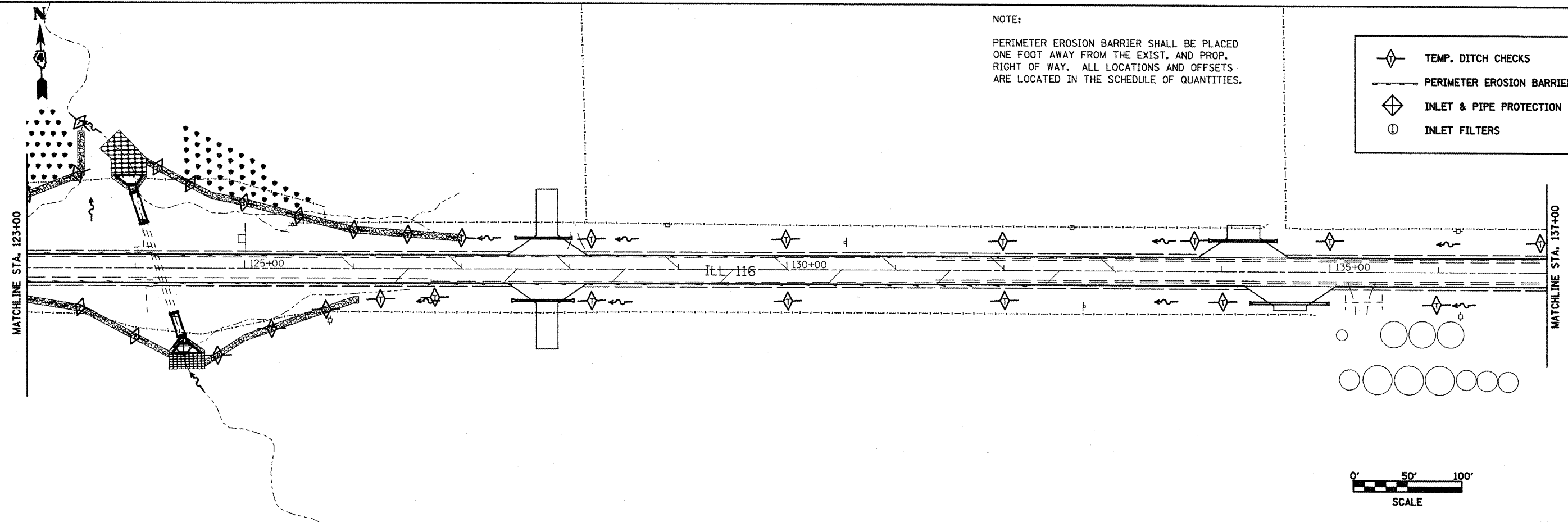


DATE	
BY	
REVISIONS	
PLANNED	
ALIGNED	
CHECKED	
NOTE BOOK	
NO.	

DATE	
BY	
REVISIONS	
PROFILES	
GRADES	
CHECKED	
NOTE BOOK	
NO.	

NOTE:
 PERIMETER EROSION BARRIER SHALL BE PLACED ONE FOOT AWAY FROM THE EXIST. AND PROP. RIGHT OF WAY. ALL LOCATIONS AND OFFSETS ARE LOCATED IN THE SCHEDULE OF QUANTITIES.

	TEMP. DITCH CHECKS
	PERIMETER EROSION BARRIER
	INLET & PIPE PROTECTION
	INLET FILTERS



FILE NAME = droaddetat1.dgn	USER NAME = ghadnaam	DESIGNED - DRAWN - CHECKED - DATE -	REVISED - REVISED - REVISED - REVISED -	STATE OF ILLINOIS DEPARTMENT OF TRANSPORTATION		TEMPORARY EROSION CONTROL IL 116 STA. 123+00 TO STA. 137+00		F.A.P. RTE. 665	SECTION	COUNTY HENDERSON	TOTAL SHEETS 200	SHEET NO. 200	
PLOT SCALE = 1/80,000" = 1" IN.				SCALE:				SHEET NO. OF SHEETS		STA. TO STA.		CONTRACT NO. 88773	
PLOT DATE = 1/20/2009								FED. ROAD DIST. NO.		ILLINOIS FED. AID PROJECT			