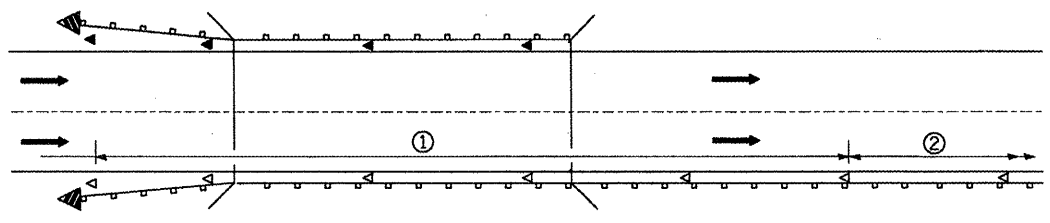
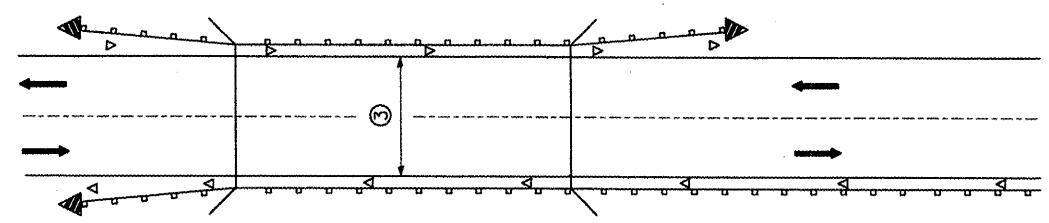


DESIGNER NOTE:
 1. INCLUDE APPROPRIATE SPECIAL PROVISIONS FOR "GUARD RAIL DELINEATION POLICY; 1. TERMINAL MARKER, 2. TERMINAL MARK POST, AND 3. GUARDRAIL AND BARRIER WALL MARKERS."
 FROM INTERIM SPECIAL PROVISIONS 94-74; "GUARDRAIL AND BARRIER WALL DELINEATION."
 2. IF POST MOUNT TERMINAL MARKER IS USED, INCLUDE STATE STD. 720011.



- ① Spacing 80 ft. (24 m) max. for first 400 ft. (122 m) or curve spacing shown in Standard 635001, whichever is less (min. 4 reflectors regardless of length).
- ② After 400 ft. (122 m), transition to normal delineator spacing shown in Standard 635001, and continue as required.

ONE-WAY TRAFFIC



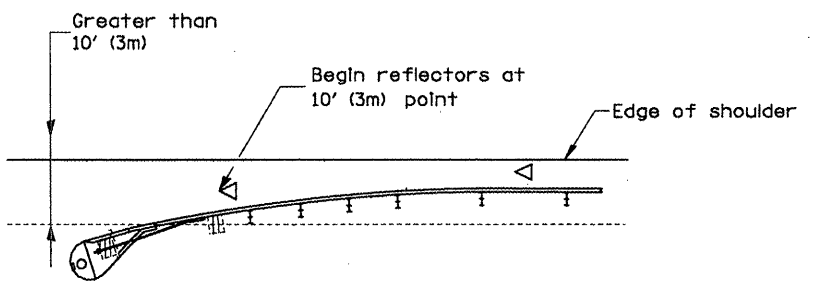
- ③ Bidirectional silver/silver should be used in lieu of monodirectional silver on both sides of two-lane bridges where the bridge pavement is less than 24 (610) wider than the pavement approaching the bridge.

TWO-WAY TRAFFIC

GUARDRAIL / BARRIER WALL / BRIDGE RAIL REFLECTORS

LEGEND

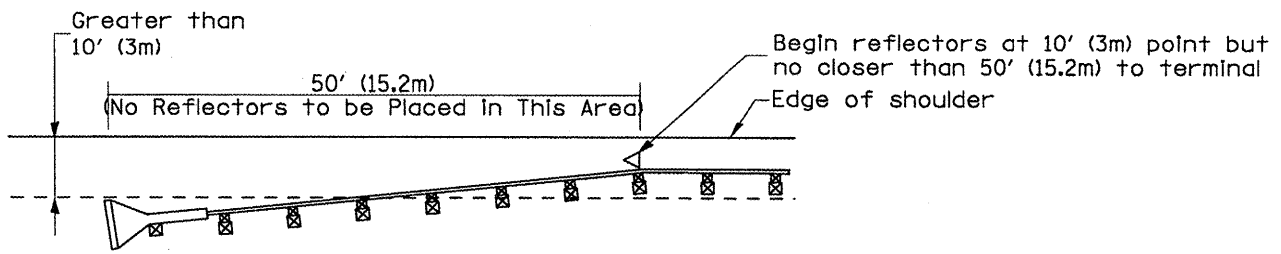
- ◁ Monodirectional silver
- ◄ Monodirectional amber
- ▴ Terminal Marker - Black/Yellow
Left or Right as appropriate



NOTE: Omit terminal marker when terminal over 10' (3m) from edge of paved shoulder or break point of unpaved shoulder, or when terminal buried in backslope.

Traffic Barrier Terminal Type(*) and/or Turned-Down Terminal

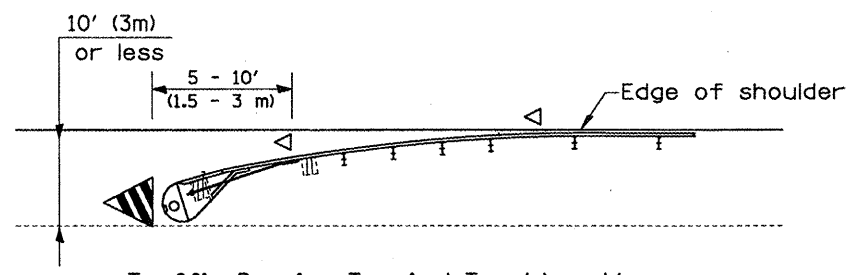
[Terminal over 10' (3m) from edge of shoulder]
*See Plans for Type



NOTE: Omit terminal marker when terminal over (10') from edge of paved shoulder or break point of unpaved shoulder.

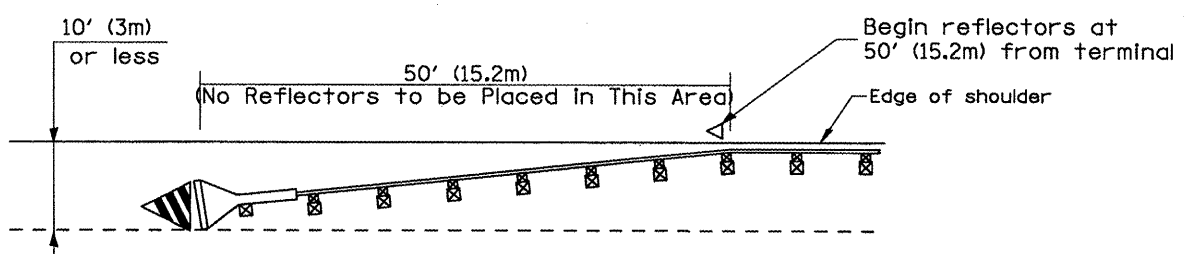
Traffic Barrier Terminal Type 1 (Special)

[Terminal over 10' (3m) from edge of shoulder]



Traffic Barrier Terminal Type(*) and/or Turned-Down Terminal

[Terminal over 10' (3m) or less from edge of shoulder]
*See Plans for Type



Traffic Barrier Terminal Type 1(Special)

[Terminal 10' (3m) or less from edge of shoulder]

TERMINAL MARKER PLACEMENT

All dimensions are in inches (millimeters) unless otherwise noted.

FILE NAME = ...D488773-sh1-635101.dgn	USER NAME = USER	DATA 1-1-97	REVISED RENUM. E-10.02, NEW REVISION BOX	BY T.P.	STATE OF ILLINOIS DEPARTMENT OF TRANSPORTATION	GUARDRAIL AND BARRIER WALL DELINEATION COUNTY ROAD 8 (1900 E) OVER BRANCH OF HONEY CREEK	F.A.P. RTE. 665	SECTION 136.137W&RS-3;136R;109BR-2	COUNTY Henderson	TOTAL SHEETS 490	SHEET NO. 480	
THE UPCHURCH GROUP, INC.	PLOT SCALE = #SCALE#	3-1-97	CORRECT STD. SPEC. *	J.A.			SCALE: NTS	SHEET NO. OF SHEETS	STA. TO STA.	CADD STD 635101-04	SHT 1 OF 3	CONTRACT NO. 88773
	PLOT DATE = 2/19/2009 2:09:51 PM	10-16-06	REVISED TO 2007 SPEC.	M.A.						FED. ROAD DIST. NO. 4	ILLINOIS	FED. AID PROJECT