

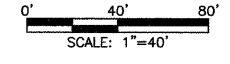


CITY OF URBANA
PUBLIC WORKS
ENGINEERING DIVISION

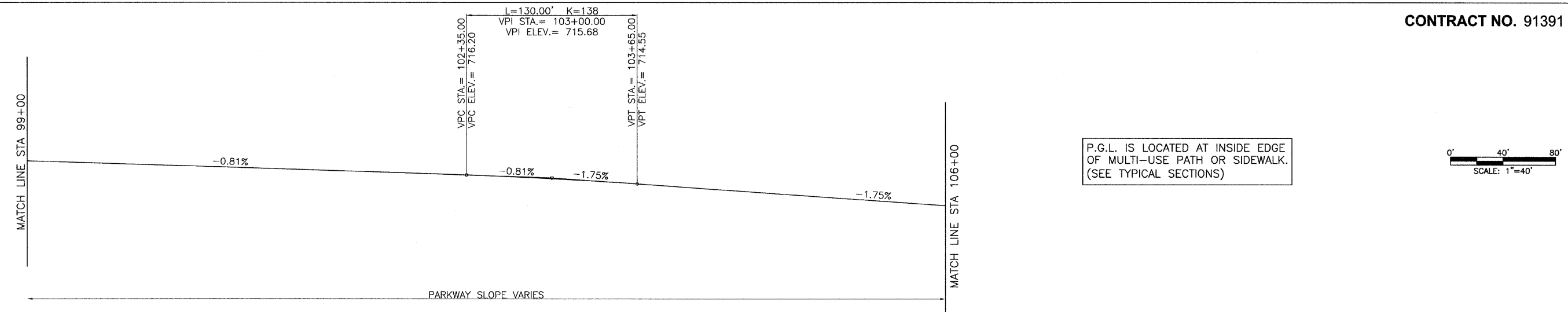
DATED: 1/09
DESIGNED BY: CES
DRAWN BY: AJS
CHECKED BY: GLJ
CITY SECTION
00-00361-00-PV

WINDSOR ROAD IMPROVEMENTS
MULTI-USE PATH & SIDEWALK PROFILES

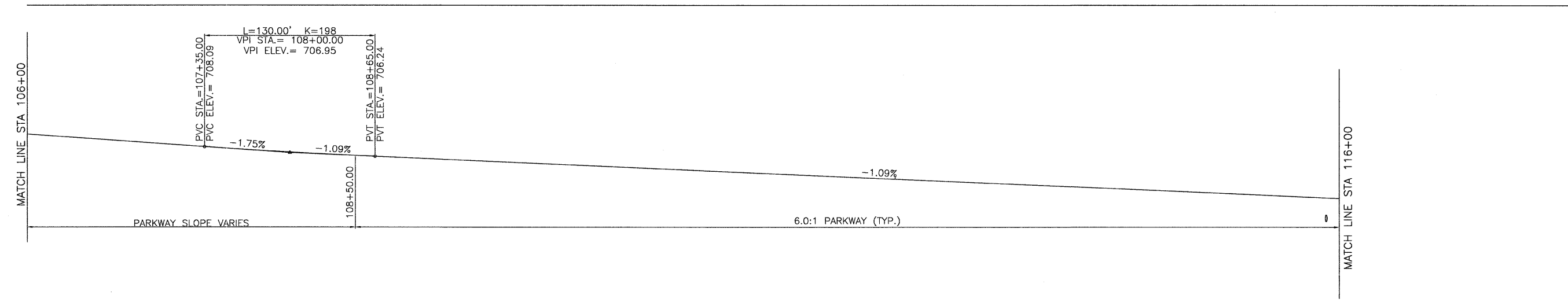
SHEET NO.
75
OF
145



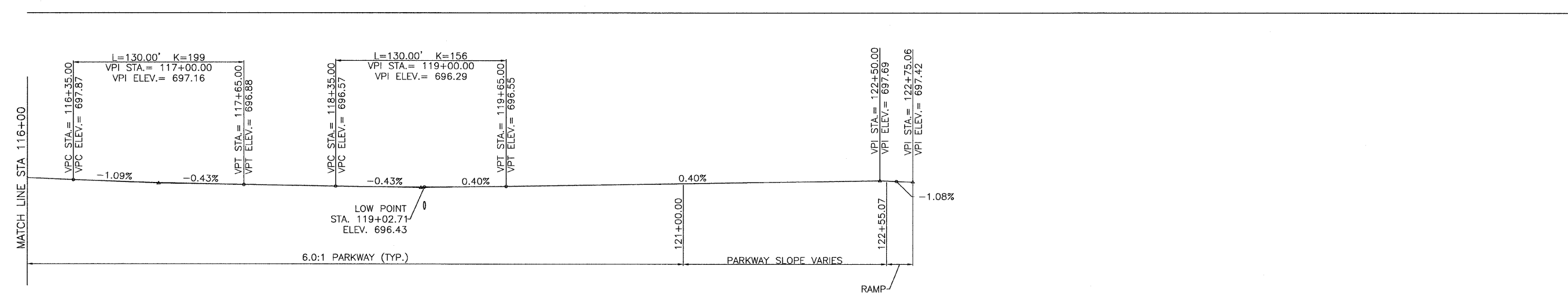
P.G.L. IS LOCATED AT INSIDE EDGE OF MULTI-USE PATH OR SIDEWALK. (SEE TYPICAL SECTIONS)



MULTI-USE PATH PROFILE NORTH SIDE OF WINDSOR ROAD FROM STA 99+00 TO STA 106+00



MULTI-USE PATH PROFILE NORTH SIDE OF WINDSOR ROAD FROM STA 106+00 TO STA 116+00



MULTI-USE PATH PROFILE NORTH SIDE OF WINDSOR ROAD FROM STA 116+00 TO STONE CREEK BLVD.