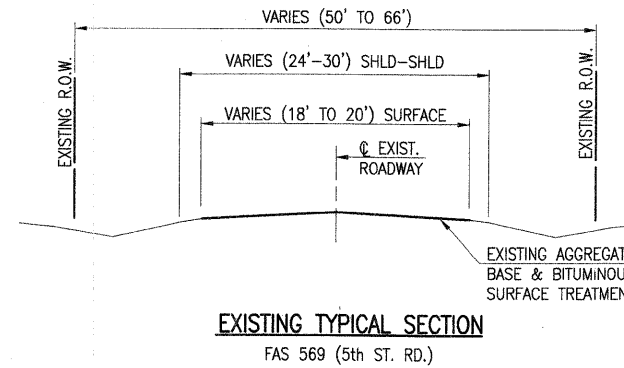


SUMMARY OF QUANTITIES

CODE	ITEM	UNIT	TOTAL
20200100	EARTH EXCAVATION	CU YD	625
20800150	TRENCH BACKFILL	CU YD	89
28000250	TEMPORARY EROSION CONTROL SEEDING	POUND	300
28000300	TEMPORARY DITCH CHECKS	EACH	25
28000500	INLET AND PIPE PROTECTION	EACH	13
40200800	AGGREGATE SURFACE COURSE, TYPE B	TON	89
*50100300	REMOVAL OF EXISTING STRUCTURES NO. 1	EACH	1
*50100400	REMOVAL OF EXISTING STRUCTURES NO. 2	EACH	1
*50100500	REMOVAL OF EXISTING STRUCTURES NO. 3	EACH	1
*50100600	REMOVAL OF EXISTING STRUCTURES NO. 4	EACH	1
*50100700	REMOVAL OF EXISTING STRUCTURES NO. 5	EACH	1
*50100800	REMOVAL OF EXISTING STRUCTURES NO. 6	EACH	1
*50100900	REMOVAL OF EXISTING STRUCTURES NO. 7	EACH	1
50300225	CONCRETE STRUCTURES	CU YD	8.7
*50800105	REINFORCEMENT BARS	POUND	1490
54020603	PRECAST CONCRETE BOX CULVERT 6' X 3' (M273)	FOOT	84
54020604	PRECAST CONCRETE BOX CULVERT 6' X 4' (M273)	FOOT	156
54200439	PIPE CULVERTS, TYPE 1 RCCP 24"	FOOT	59
54200445	PIPE CULVERTS, TYPE 1 RCCP 30"	FOOT	32
*54200451	PIPE CULVERTS, TYPE 1 RCCP 36"	FOOT	96
54213669	PRECAST REINFORCED CONCRETE FLARED END SECTIONS 24"	EACH	2
54213675	PRECAST REINFORCED CONCRETE FLARED END SECTIONS 30"	EACH	2
54213681	PRECAST REINFORCED CONCRETE FLARED END SECTIONS 36"	EACH	8
54247170	GRATING FOR CONCRETE FLARED END SECTION 36"	EACH	8
*61100500	EXPLORATION TRENCH 52" DEPTH	FOOT	600**
61101007	STORM SEWERS PROTECTED, CLASS A, 6"	FOOT	65
61101009	STORM SEWERS PROTECTED, CLASS A, 8"	FOOT	125
61101011	STORM SEWERS PROTECTED, CLASS A, 10"	FOOT	160
61101013	STORM SEWERS PROTECTED, CLASS A, 12"	FOOT	65
61133100	FIELD TILE JUNCTION VAULTS, 2' DIA.	EACH	1
61139900	STORM SEWERS (SPECIAL) 6"	FOOT	12
67100100	MOBILIZATION	L SUM	1
*70103700	TRAFFIC CONTROL COMPLETE	L SUM	1
*Z0013798	CONSTRUCTION LAYOUT	L SUM	1
*X0004633	FIELD TILE ADJUSTMENT	EACH	6
*X0324548	PRECAST CONCRETE BOX CULVERT END SECTIONS 6' X 3'	EACH	4
*X0324838	GRATING FOR PRECAST CONCRETE BOX CULVERT END SECTION 6.0' X 4.0'	EACH	6
X0001815	PRECAST CONCRETE BOX CULVERT END SECTIONS 6' X 4'	EACH	6
X0001816	GRATING FOR PRECAST CONCRETE BOX CULVERT END SECTION 6' X 3'	EACH	4

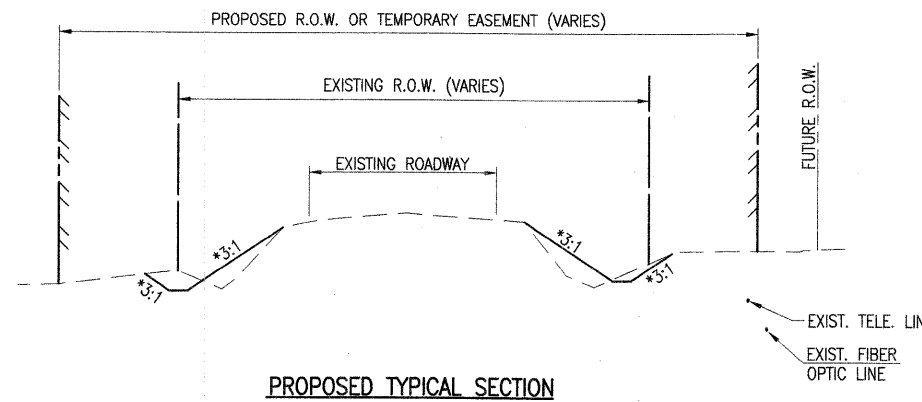
*SEE SPECIAL PROVISIONS AND/OR DETAILS.
 **QUANTITY PARTIALLY OR WHOLLY ASSUMED FOR ESTABLISHMENT OF UNIT PRICE.

CONSTRUCTION TYPE CODE: Y007

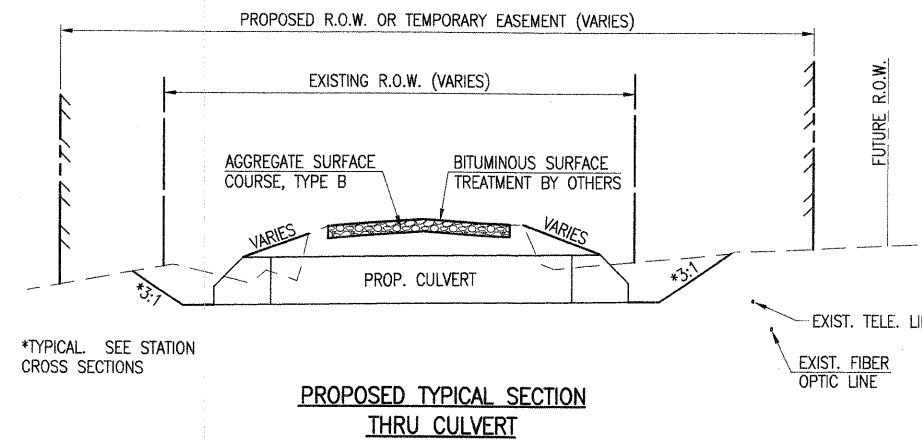


EXISTING TYPICAL SECTION

FAS 569 (5th ST. RD.)



PROPOSED TYPICAL SECTION



PROPOSED TYPICAL SECTION THRU CULVERT

*TYPICAL. SEE STATION CROSS SECTIONS

F.A.S. RTE.	SECTION	COUNTY	TOTAL SHEETS	SHEET NO.
569	07-00110-01-SP	LOGAN	26	2
PROJECT NO. HRR-0569(106)		CONTRACT NO. 93479		
FED. ROAD DIST. NO.	ILLINOIS	FED. AID PROJECT		

GENERAL NOTES

1. THE COST OF REMOVAL OF ANY EXISTING OBSTRUCTIONS OR CULVERTS WHICH INTERFERE WITH CONSTRUCTION AND ARE NOT NOTED TO BE REMOVED WILL BE CONSIDERED INCLUDED WITH THE COST OF EARTH EXCAVATION.
2. WHERE SECTION OR SUB-SECTION MONUMENTS ARE ENCOUNTERED, THE ENGINEER SHALL BE NOTIFIED BEFORE SUCH MONUMENTS ARE REMOVED. THE CONTRACTOR SHALL PROTECT AND CAREFULLY PRESERVE ALL PROPERTY MARKERS AND MONUMENTS UNTIL THE OWNER OR AUTHORIZED SURVEYOR OR AGENT HAS WITNESSED OR OTHERWISE REFERENCED THEIR LOCATION.
3. THE LOCATIONS OF THOSE BURIED AND ABOVEGROUND UTILITIES SHOWN ARE APPROXIMATE, ARE SHOWN FOR CONTRACTOR INFORMATIONAL USE ONLY, AND ARE NOT TO BE REFERENCED FOR CONSTRUCTION PURPOSES. THE IMPLIED PRESENCE OR ABSENCE OF UTILITIES IS NOT TO BE CONSTRUED BY THE OWNER, ENGINEER, CONTRACTOR, OR SUBCONTRACTORS TO BE AN ACCURATE AND COMPLETE REPRESENTATION OF UTILITIES THAT MAY OR MAY NOT EXIST ON THE CONSTRUCTION SITE. BURIED AND ABOVEGROUND UTILITY LOCATION, IDENTIFICATION, AND MARKING ARE THE SOLE RESPONSIBILITY OF THE CONTRACTOR. REROUTING, DISCONNECTION, PROTECTION, ETC. OF ANY UTILITIES MUST BE COORDINATED BETWEEN THE CONTRACTOR, UTILITY COMPANY, AND OWNER. SITE SAFETY, INCLUDING THE AVOIDANCE OF HAZARDS ASSOCIATED WITH BURIED AND ABOVEGROUND UTILITIES, REMAINS THE SOLE RESPONSIBILITY OF THE CONTRACTOR. THE CONTRACTOR SHALL BE RESPONSIBLE FOR PROTECTING UTILITY PROPERTY FROM CONSTRUCTION OPERATIONS AS OUTLINED IN ARTICLE 107.31 OF THE STANDARD SPECIFICATIONS. J.U.L.I.E. MEMBERS ACTIVE IN THE VICINITY OF THE PROJECT ARE LISTED ON THE COVER SHEET.
4. THE CONTRACTOR SHALL REMOVE ALL EXISTING RIGHT-OF-WAY MARKERS THAT INTERFERE WITH CONSTRUCTION AT NO ADDITIONAL COST TO THE PROJECT.
5. ALL TREES, BRUSH, AND SHRUBS WITHIN THE CONSTRUCTION LIMITS WILL BE REMOVED IN ACCORDANCE WITH THE STANDARD SPECIFICATIONS. ALL TREES BETWEEN THE CONSTRUCTION LIMITS AND THE RIGHT-OF-WAY WILL BE PRESERVED UNLESS DESIGNATED TO BE REMOVED BY THE ENGINEER.
6. PERMANENT SEEDING WILL BE COMPLETED BY THE LOGAN COUNTY HIGHWAY DEPARTMENT AND IS NOT INCLUDED WITHIN THIS CONTRACT.

LAYOUT: BUB 6/30/08
 DRAWN: ESB 7/23/08
 REVIEWED: LDK 7/29/08
 AUG 06, 2008 11:02 AM
 I:\070065\0710016\CADD\ROAD\SHEET\0-601SUM.DWG



DESIGNED	-	REVISED	-
DRAWN	-	REVISED	-
CHECKED	-	REVISED	-
DATE	08-08-08	REVISED	-

STATE OF ILLINOIS
 DEPARTMENT OF TRANSPORTATION

SUMMARY OF QUANTITIES, TYPICAL SECTIONS & GENERAL NOTES
 5th STREET ROAD
 LOGAN COUNTY, ILLINOIS

SCALE: PAGE 1 OF 1 STA. TO STA.