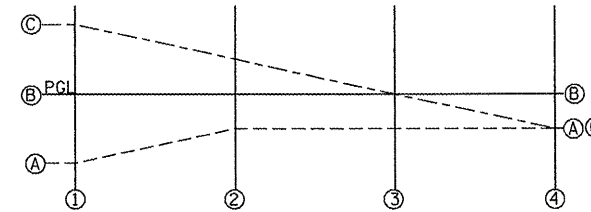
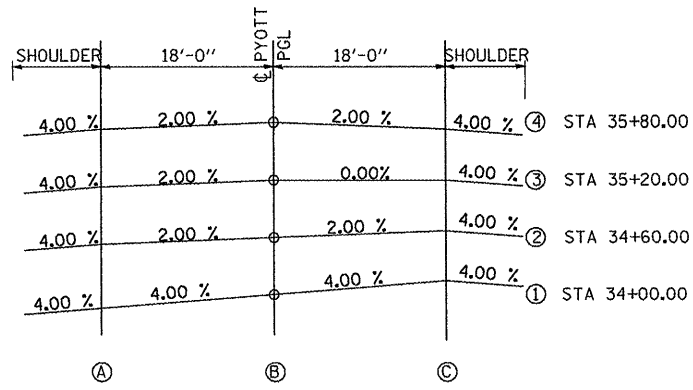
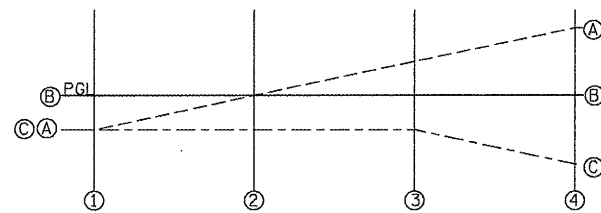
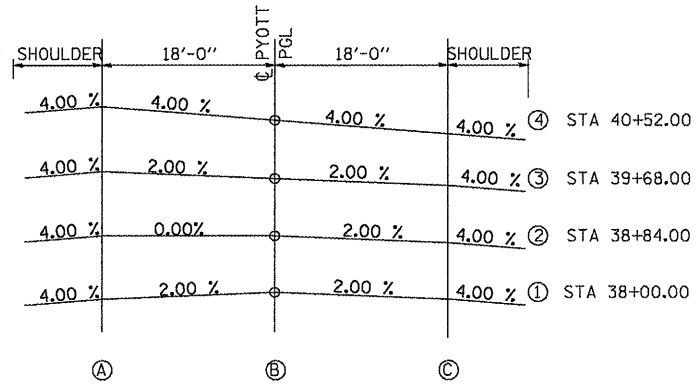


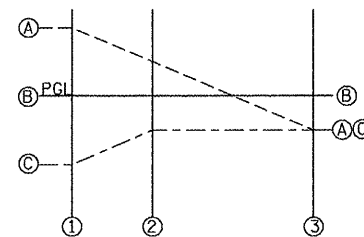
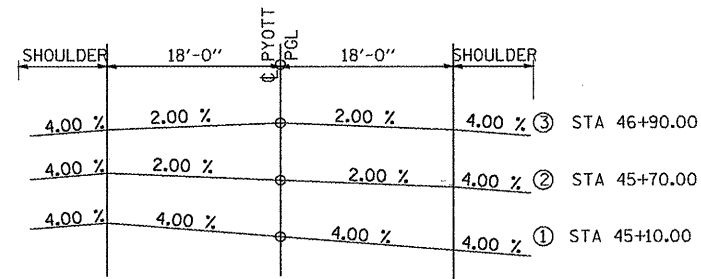
SECTION	OFFSET FROM PGL ELEVATION (ft)		
	A	B	C
① STA 24+90	-0.60	0.00	0.00
② STA 25+50	-0.60	0.00	0.36
③ STA 26+10	-1.20	0.00	0.72



SECTION	OFFSET FROM PGL ELEVATION (ft)		
	A	B	C
① STA 34+00	-0.72	0.00	0.72
② STA 34+60	-0.36	0.00	0.36
③ STA 35+20	-0.36	0.00	0.00
④ STA 35+80	-0.36	0.00	-0.36



SECTION	OFFSET FROM PGL ELEVATION (ft)		
	A	B	C
① STA 38+00	-0.36	0.00	-0.36
② STA 38+84	0.00	0.00	-0.36
③ STA 39+68	0.36	0.00	-0.36
④ STA 40+52	0.72	0.00	-0.72



SECTION	OFFSET FROM PGL ELEVATION (ft)		
	A	B	C
① STA 45+10	0.72	0.00	-0.72
② STA 45+70	0.36	0.00	-0.36
③ STA 46+90	-0.36	0.00	-0.36

Hanson Professional Services Inc.  
 Suite 200, 815 Commerce Drive  
 Oak Brook, Illinois 60521  
 © Copyright Hanson Professional Services Inc. 2008



FILE NAME =	USER NAME = B1am01219	DESIGNED - BLB	REVISED -
\\05jobs\00841\05b021\civil part b\sheet\NC-502-SEDET2.sht		DRAWN - BLB	REVISED -
		CHECKED - BLB	REVISED -
		DATE - 05/21/08	REVISED -

**VILLAGE OF  
LAKE IN THE HILLS, ILLINOIS**

**PYOTT ROAD SUPERELEVATION DETAILS**

SCALE: NTS

COUNTY	TOTAL SHEETS	SHEET NO.
MCHENRY	143	35
AIP NO. 3-17-0112-B10 ILLINOIS IDA NO. 3CX-3807		