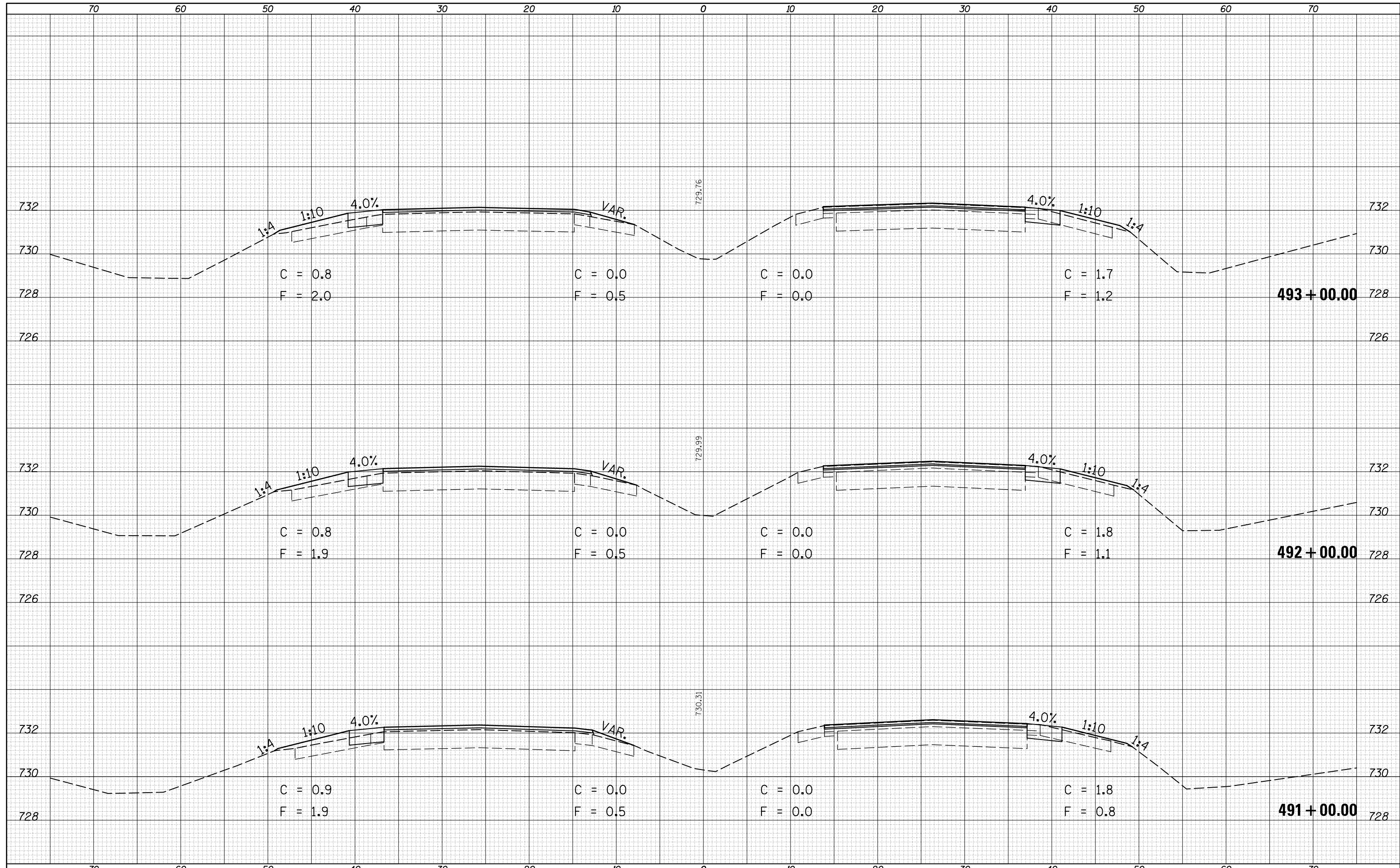


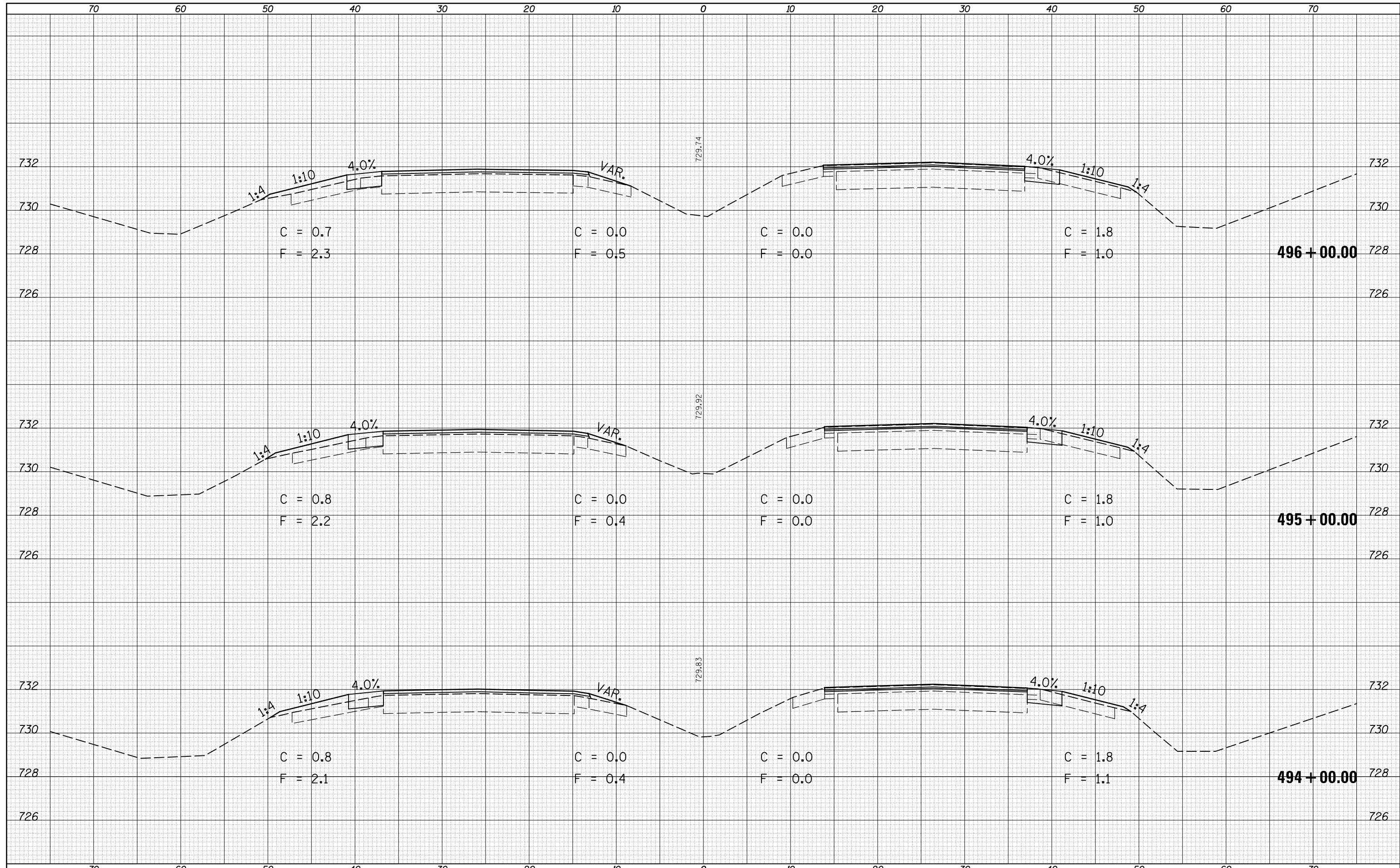
DATE	
BY	
SURVEYED	
PLOTTED	
TEMPLATE	
AREAS	
CHECKED	
FINAL SURVEY	
NOTE BOOK	
NO.	

DATE	
BY	
SURVEYED	
PLOTTED	
TEMPLATE	
AREAS	
CHECKED	
ORIGINAL SURVEY	
NOTE BOOK	
NO.	



DATE	
BY	
SURVEYED	
PLOTTED	
TEMPLATE	
AREAS	
CHECKED	
FINAL SURVEY	
NOTE BOOK	
NO.	

DATE	
BY	
SURVEYED	
PLOTTED	
TEMPLATE	
AREAS	
CHECKED	
ORIGINAL SURVEY	
NOTE BOOK	
NO.	



FILE NAME =
 c:\pw_work\pwidot\detersbj\0372973\0570715-sh
 MODELNAME

USER NAME = detersbj	DESIGNED -	REVISD -
DRAWN -	REVISD -	REVISD -
PLLOT SCALE = 10.0000' / in.	CHECKED -	REVISD -
PLLOT DATE = 1/27/2015	DATE -	REVISD -

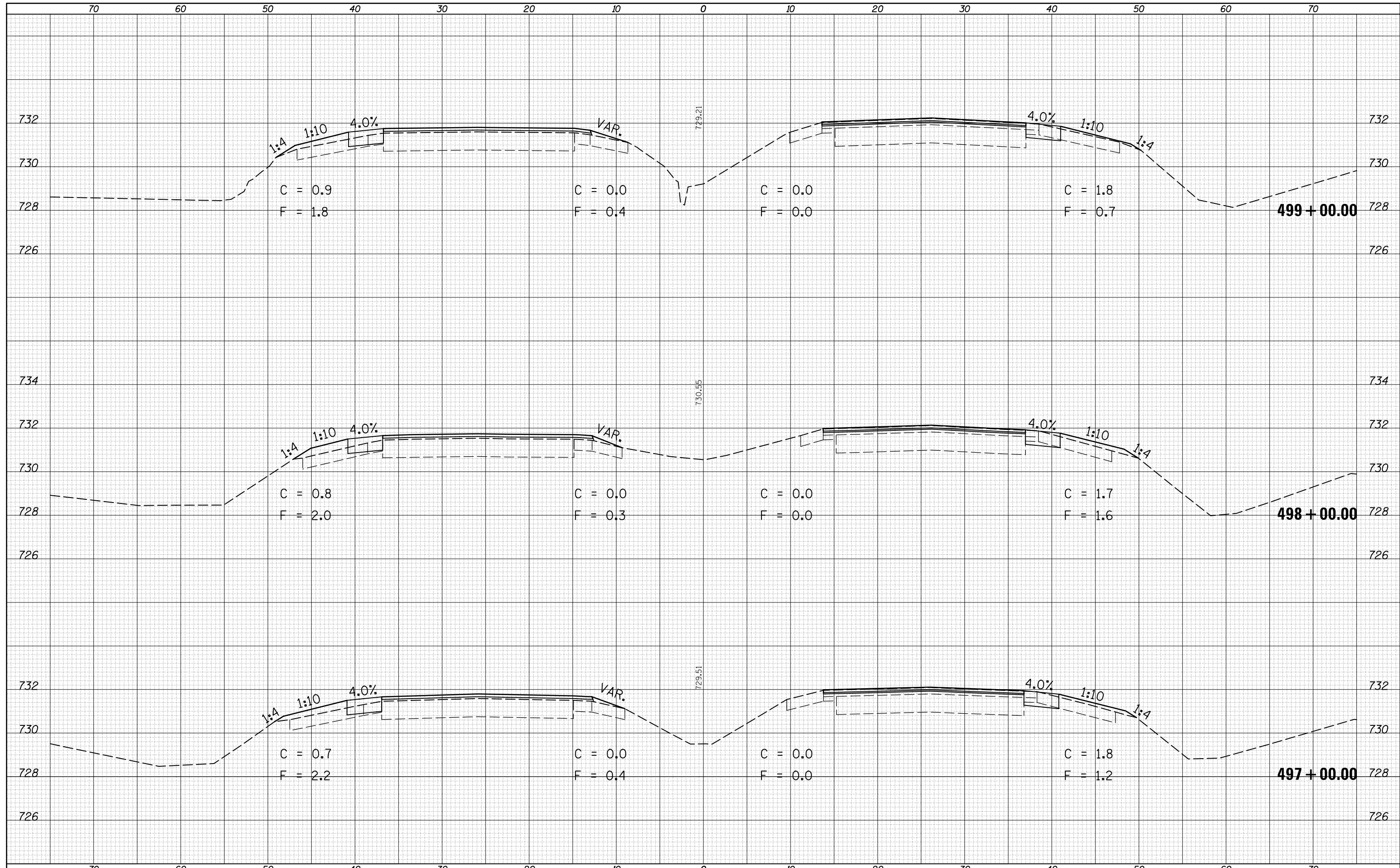
**STATE OF ILLINOIS
 DEPARTMENT OF TRANSPORTATION**

CROSS SECTIONS - US 45
 SCALE: SHEET 67 OF 136 SHEETS STA. 494+00.00 TO STA. 496+00.00

F.A.P. RTE.	SECTION	COUNTY	TOTAL SHEETS	SHEET NO.
800	(28X-1,30X-1)RS-4	CHAMPAIGN	271	202
CONTRACT NO. 70715			ILLINOIS FED. AID PROJECT	

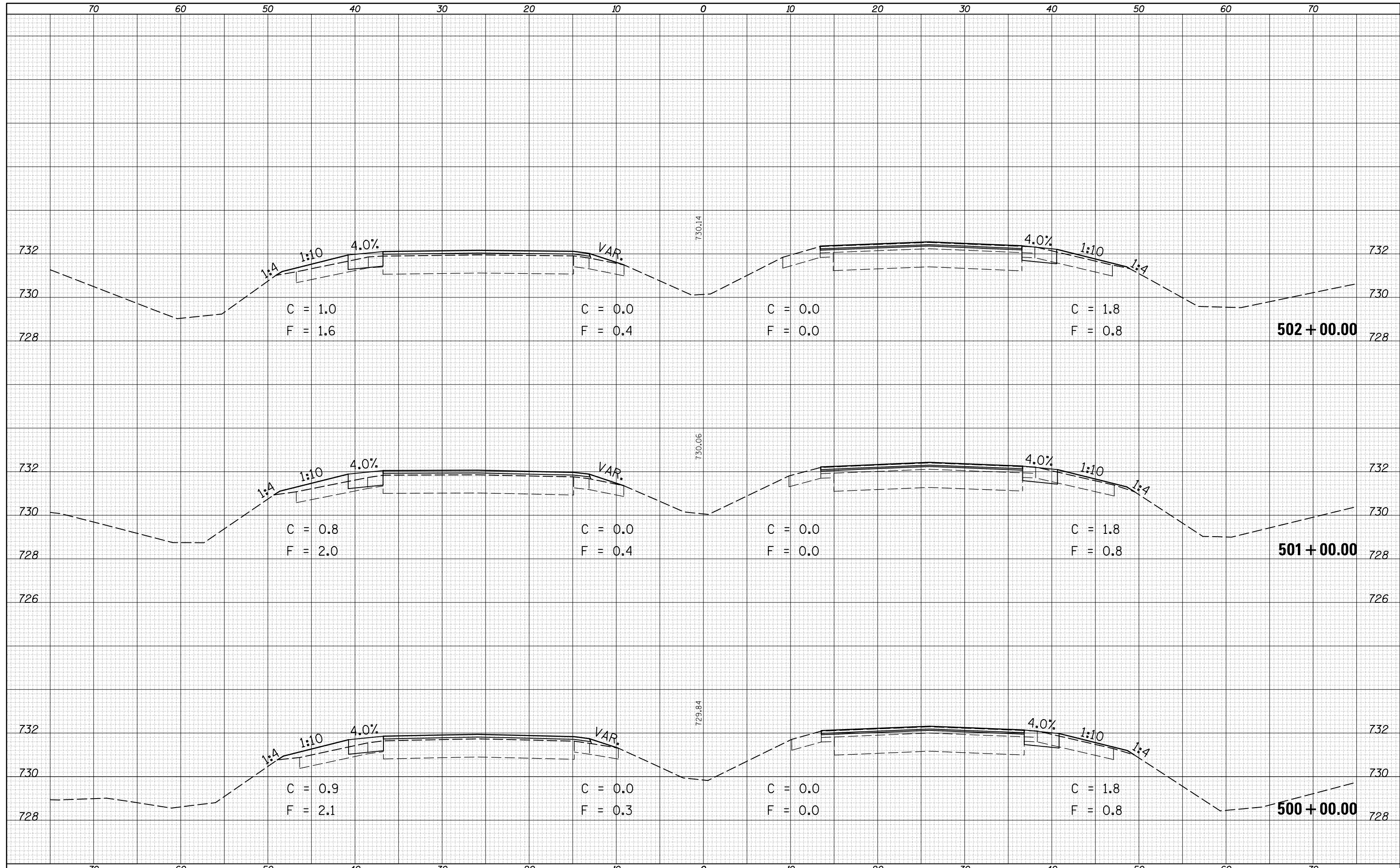
DATE	
BY	
FINAL SURVEY	SURVEYED
NOTE BOOK	PLOTTED
NO.	AREAS CHECKED

DATE	
BY	
ORIGINAL SURVEY	SURVEYED
NOTE BOOK	PLOTTED
NO.	AREAS CHECKED



DATE	
BY	
FINAL SURVEY	SURVEYED
NOTE BOOK	PLOTTED
NO.	TEMPLATE
	AREAS CHECKED
	AREAS CHECKED

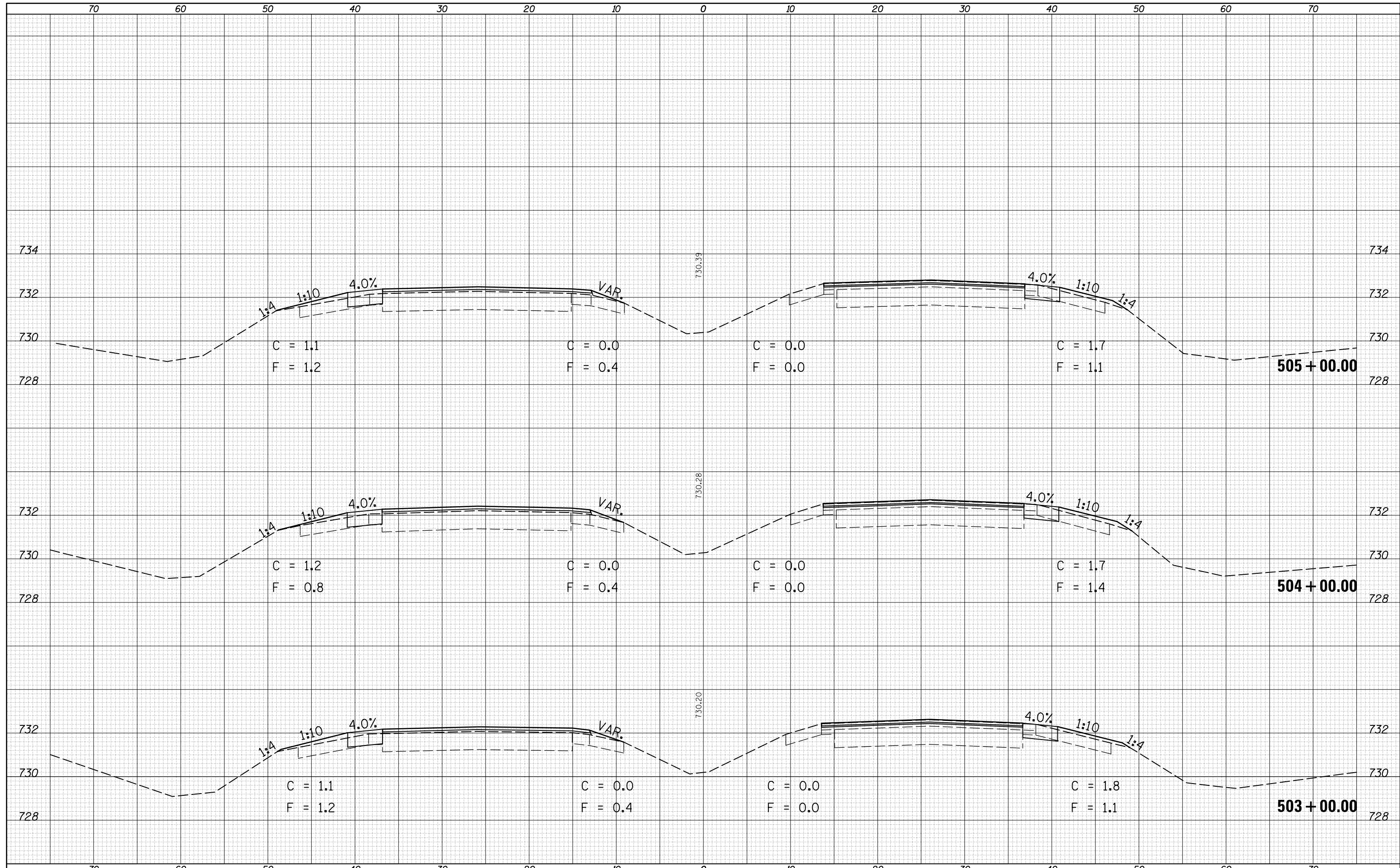
DATE	
BY	
ORIGINAL SURVEY	SURVEYED
NOTE BOOK	PLOTTED
NO.	TEMPLATE
	AREAS CHECKED
	AREAS CHECKED



FILE NAME =	USER NAME = detersbj	DESIGNED -	REVISÉ -	STATE OF ILLINOIS DEPARTMENT OF TRANSPORTATION	CROSS SECTIONS - US 45		F.A.P. RTE.	SECTION	COUNTY	TOTAL SHEETS	SHEET NO.
es:\pw_work\pwidot\detersbj\0372973\0570715-sh	-XS.dgn	DRAWN -	REVISÉ -		800	(28X-1,30X-1)RS-4	CHAMPAIGN	271	204		
MODELNAME	PLOT SCALE = 10.0000' / in.	CHECKED -	REVISÉ -		SCALE: SHEET 69 OF 136 SHEETS STA. 500+00.00 TO STA. 502+00.00		CONTRACT NO. 70715		ILLINOIS FED. AID PROJECT		
	PLOT DATE = 1/27/2015	DATE -	REVISÉ -								

DATE	
BY	
FINAL SURVEY	
SURVEYED	
NOTE BOOK	
PLOTTED	
TEMPLATE	
AREAS	
CHECKED	
NO.	

DATE	
BY	
ORIGINAL SURVEY	
SURVEYED	
NOTE BOOK	
PLOTTED	
TEMPLATE	
AREAS	
CHECKED	
NO.	



FILE NAME = c:\pw_work\pwidot\detersbj\d0372973\0570715-sh
 MODELNAME

USER NAME = detersbj	DESIGNED -	REVISÉ -
	DRAWN -	REVISÉ -
PLOT SCALE = 10.0000' / in.	CHECKED -	REVISÉ -
PLOT DATE = 1/27/2015	DATE -	REVISÉ -

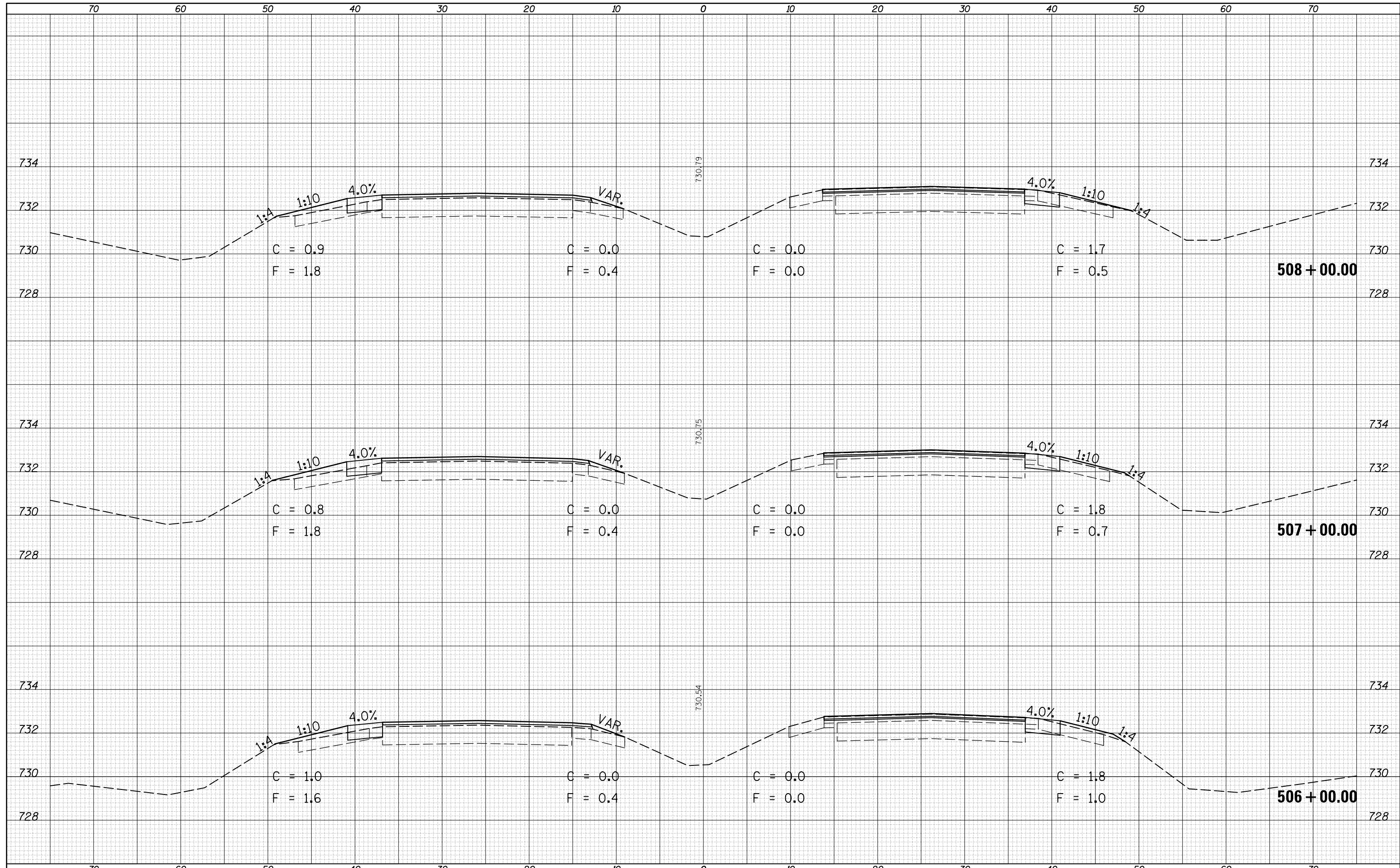
STATE OF ILLINOIS
 DEPARTMENT OF TRANSPORTATION

CROSS SECTIONS - US 45
 SCALE: SHEET 70 OF 136 SHEETS STA. 503+00.00 TO STA. 505+00.00

F.A.P. RTE.	SECTION	COUNTY	TOTAL SHEETS	SHEET NO.
800	(28X-1,30X-1)RS-4	CHAMPAIGN	271	205
CONTRACT NO. 70715				
ILLINOIS FED. AID PROJECT				

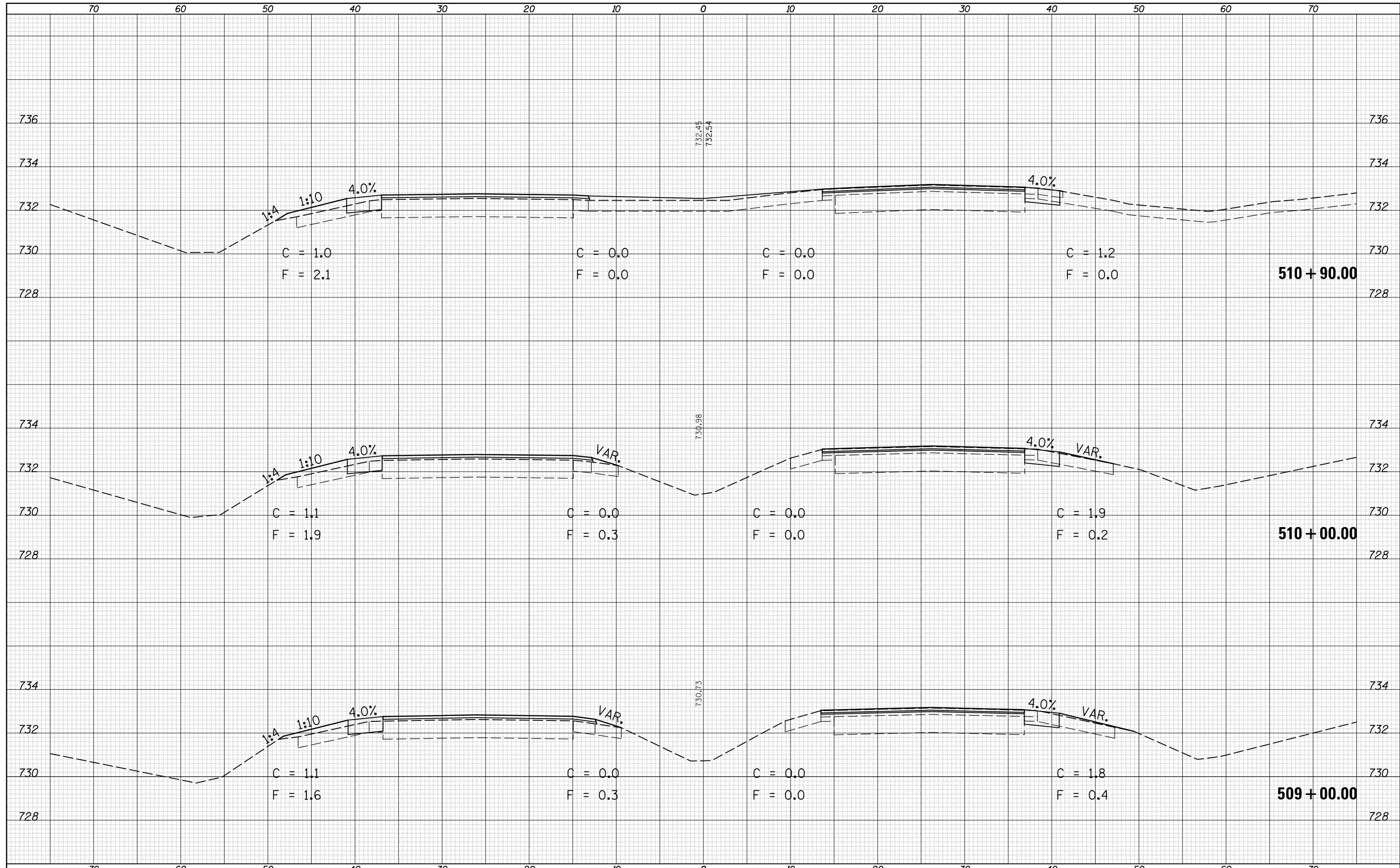
DATE	
BY	
SURVEYED	
PLOTTED	
TEMPLATE	
AREAS	
CHECKED	
FINAL	
SURVEY	
NOTE BOOK	
NO.	

DATE	
BY	
SURVEYED	
PLOTTED	
TEMPLATE	
AREAS	
CHECKED	
ORIGINAL	
SURVEY	
NOTE BOOK	
NO.	



DATE	
BY	
SURVEYED	
PLOTTED	
TEMPLATE	
AREAS	
CHECKED	
FINAL SURVEY	
NOTE BOOK	
NO.	

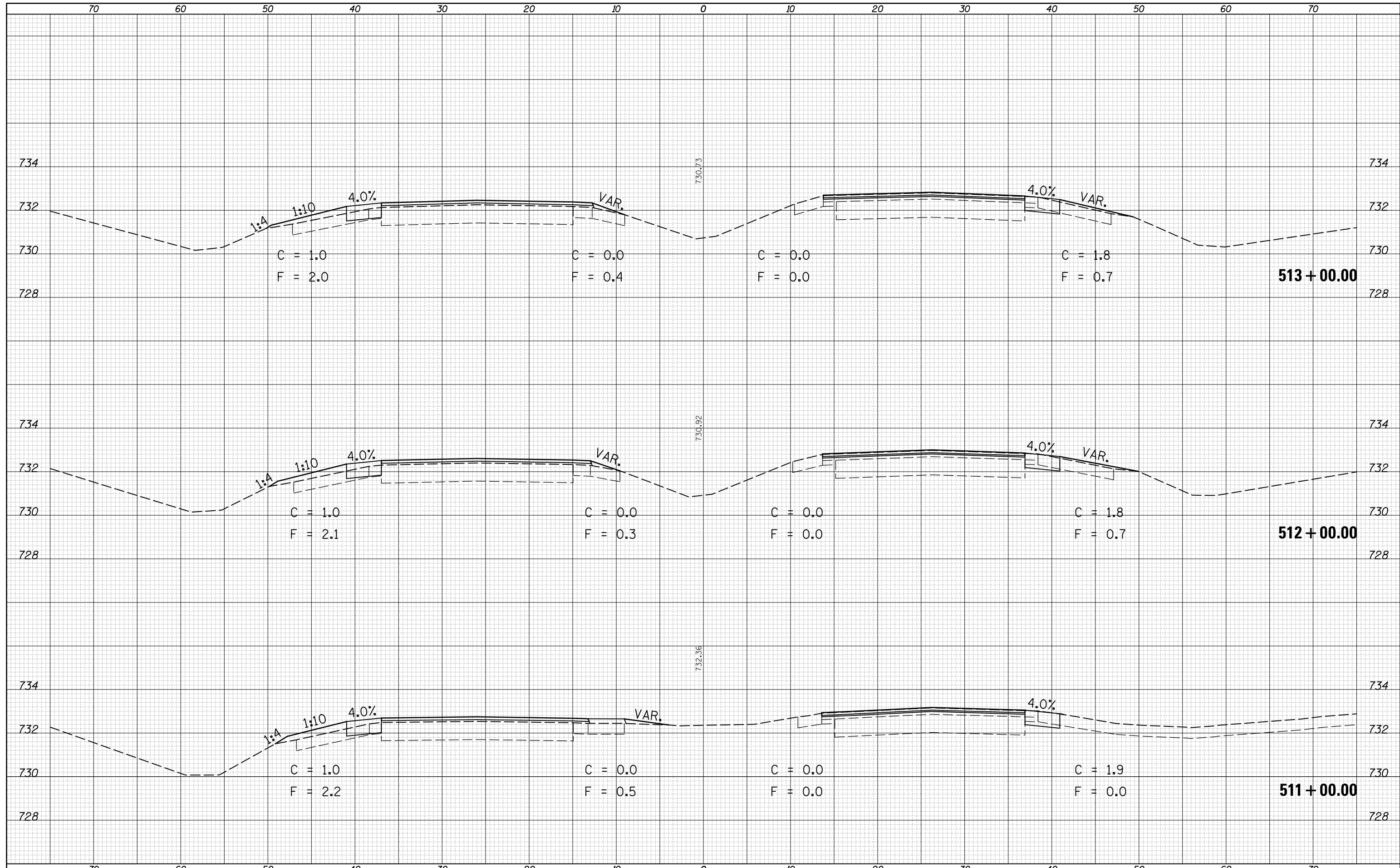
DATE	
BY	
SURVEYED	
PLOTTED	
TEMPLATE	
AREAS	
CHECKED	
ORIGINAL SURVEY	
NOTE BOOK	
NO.	



FILE NAME =	USER NAME = detersbj	DESIGNED -	REVISÉ -	STATE OF ILLINOIS DEPARTMENT OF TRANSPORTATION	CROSS SECTIONS - US 45		F.A.P. RTE.	SECTION	COUNTY	TOTAL SHEETS	SHEET NO.
ca:\pw_work\pwidth\detersbj\032973\0570715-sh	-XS.dgn	DRAWN -	REVISÉ -		800	(28X-1,30X-1)RS-4	CHAMPAIGN	271	207		
MODELNAME	PLOT SCALE = 10.0000' / in.	CHECKED -	REVISÉ -		SCALE: SHEET 72 OF 136 SHEETS STA. 509+00.00 TO STA. 510+90.00		CONTRACT NO. 70715		ILLINOIS FED. AID PROJECT		
	PLOT DATE = 1/27/2015	DATE -	REVISÉ -								

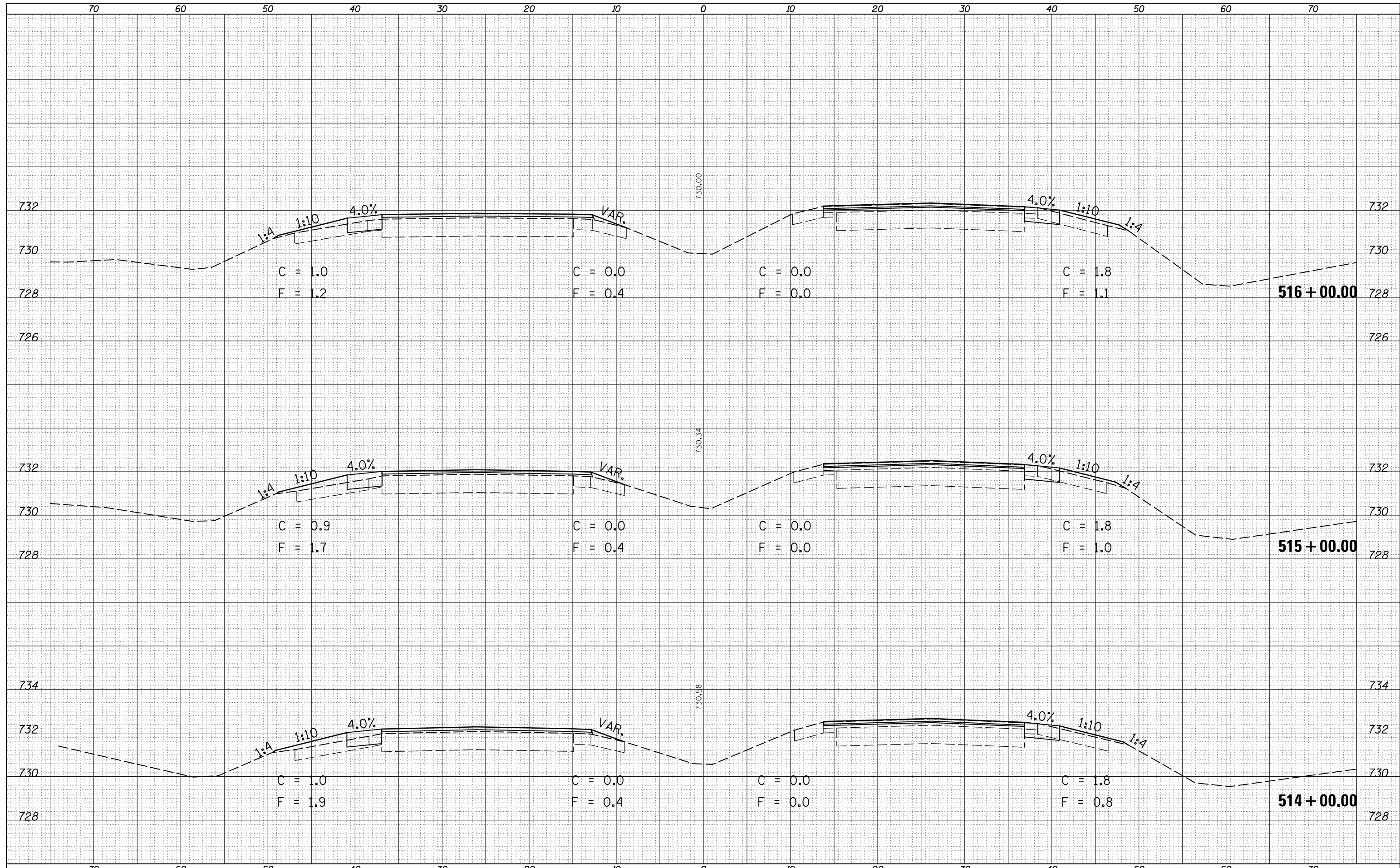
DATE	
BY	
SURVEYED	
PLOTTED	
TEMPLATE	
AREAS	
CHECKED	
FINAL SURVEY	
NOTE BOOK	
NO.	

DATE	
BY	
SURVEYED	
PLOTTED	
TEMPLATE	
AREAS	
CHECKED	
ORIGINAL SURVEY	
NOTE BOOK	
NO.	



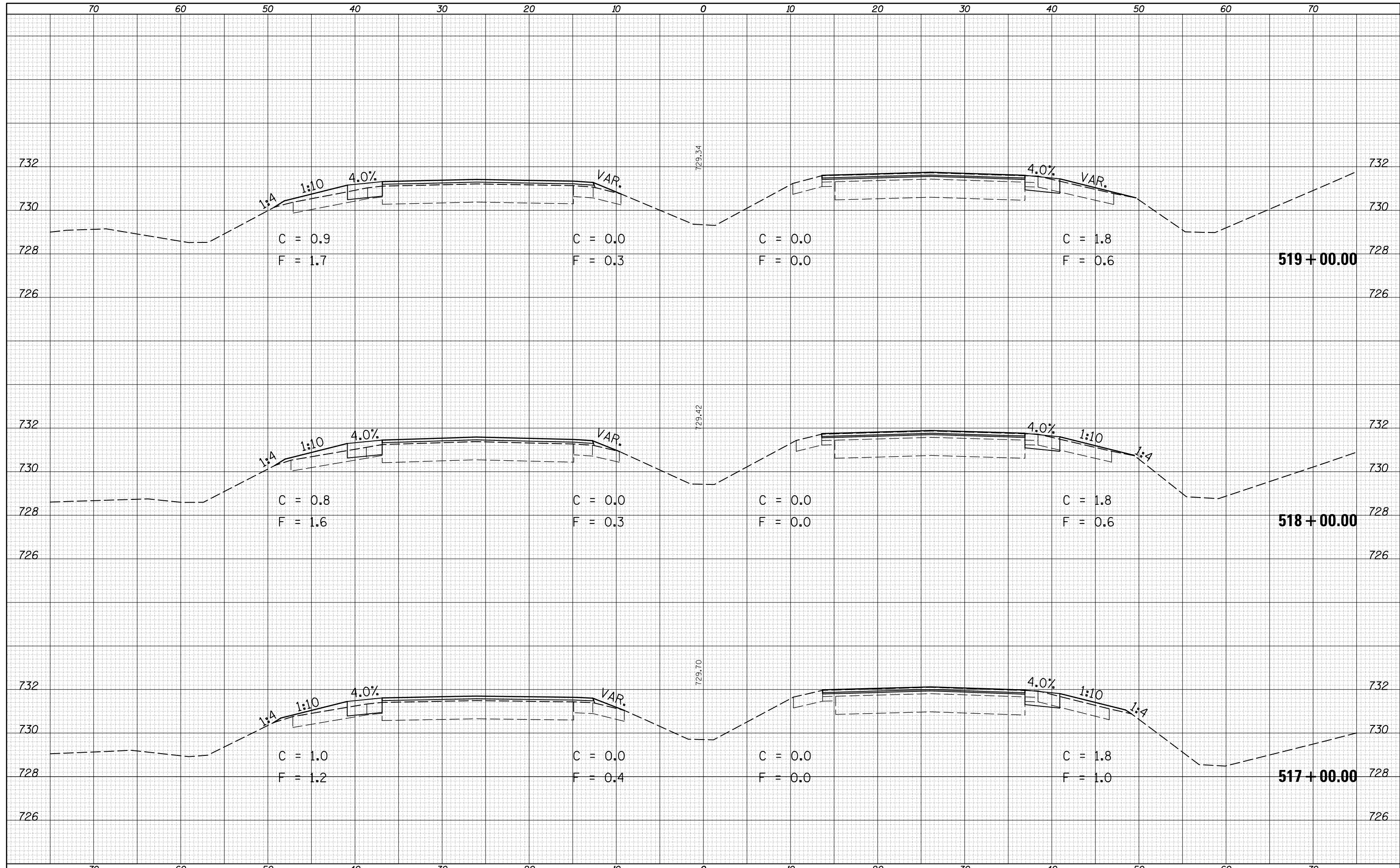
DATE	
BY	
SURVEYED	
PLOTTED	
TEMPLATE	
AREAS	
CHECKED	
FINAL SURVEY NO.	

DATE	
BY	
SURVEYED	
PLOTTED	
TEMPLATE	
AREAS	
CHECKED	
ORIGINAL SURVEY NO.	



DATE	
BY	
SURVEYED	
PLOTTED	
TEMPLATE	
AREAS	
CHECKED	
FINAL SURVEY	
NOTE BOOK	
NO.	

DATE	
BY	
SURVEYED	
PLOTTED	
TEMPLATE	
AREAS	
CHECKED	
ORIGINAL SURVEY	
NOTE BOOK	
NO.	



FILE NAME =
 c:\pw_work\pwidot\detersbj\d0372973\0570715-sh

USER NAME = detersbj	DESIGNED -	REVISD -
	DRAWN -	REVISD -
PLOT SCALE = 10.0000' / in.	CHECKED -	REVISD -
PLOT DATE = 1/27/2015	DATE -	REVISD -

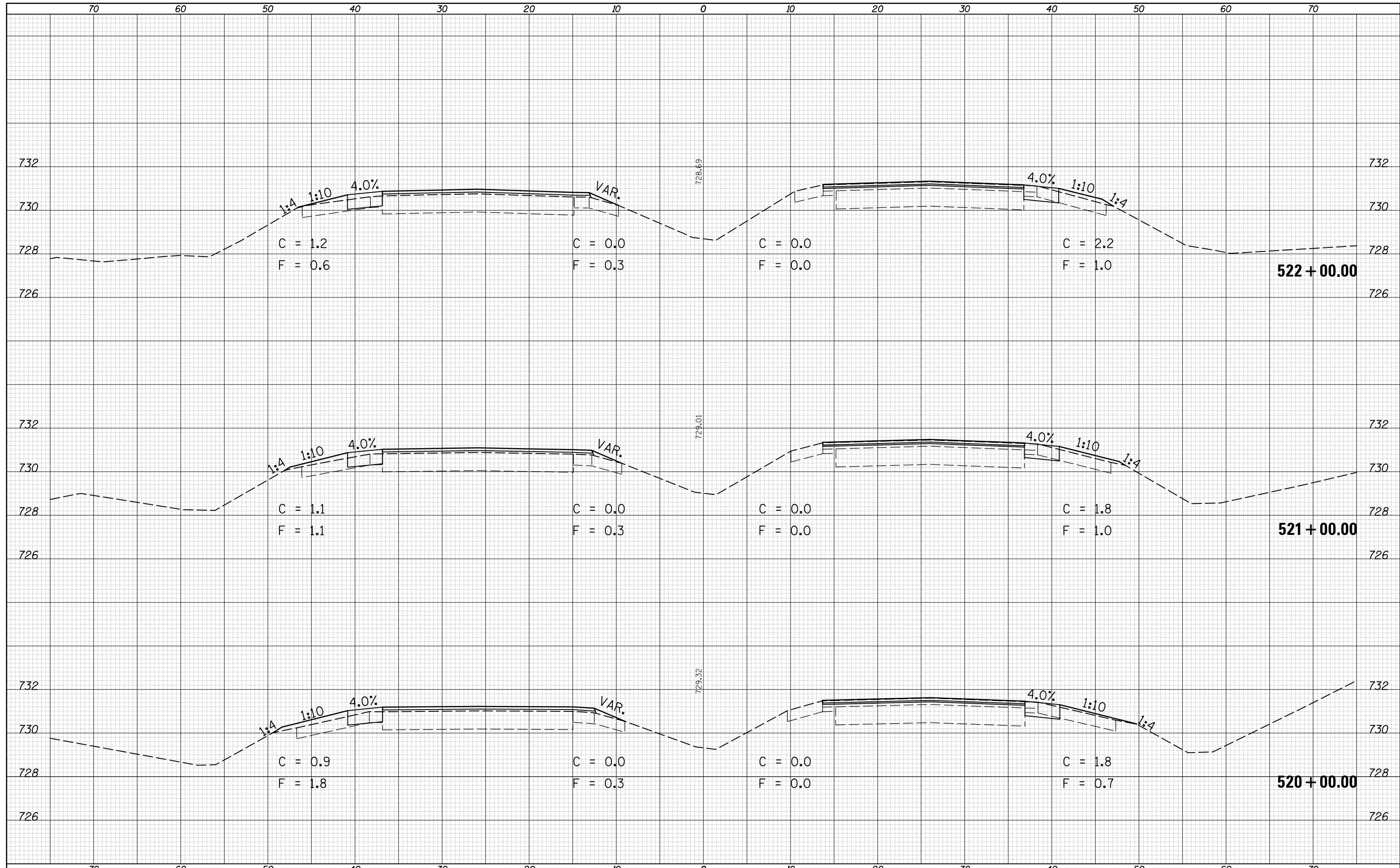
**STATE OF ILLINOIS
 DEPARTMENT OF TRANSPORTATION**

CROSS SECTIONS - US 45
 SCALE: SHEET 75 OF 136 SHEETS STA. 517+00.00 TO STA. 519+00.00

F.A.P. RTE.	SECTION	COUNTY	TOTAL SHEETS	SHEET NO.
800	(28X-1,30X-1)RS-4	CHAMPAIGN	271	210
			CONTRACT NO.	70715
ILLINOIS FED. AID PROJECT				

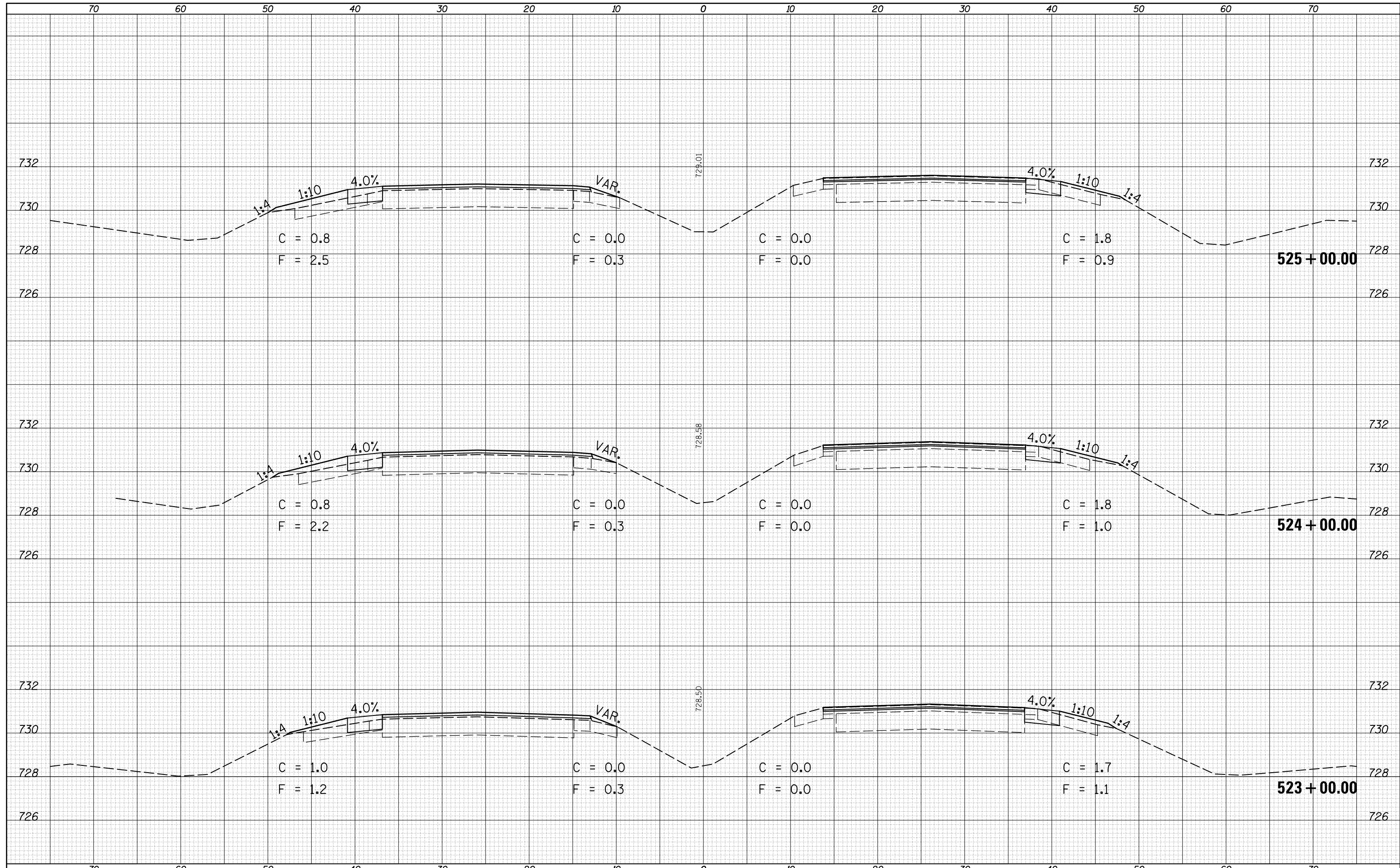
DATE	
BY	
SURVEYED	
PLOTTED	
TEMPLATE	
AREAS	
CHECKED	
FINAL	
SURVEY	
NOTE BOOK	
NO.	

DATE	
BY	
SURVEYED	
PLOTTED	
TEMPLATE	
AREAS	
CHECKED	
ORIGINAL	
SURVEY	
NOTE BOOK	
NO.	



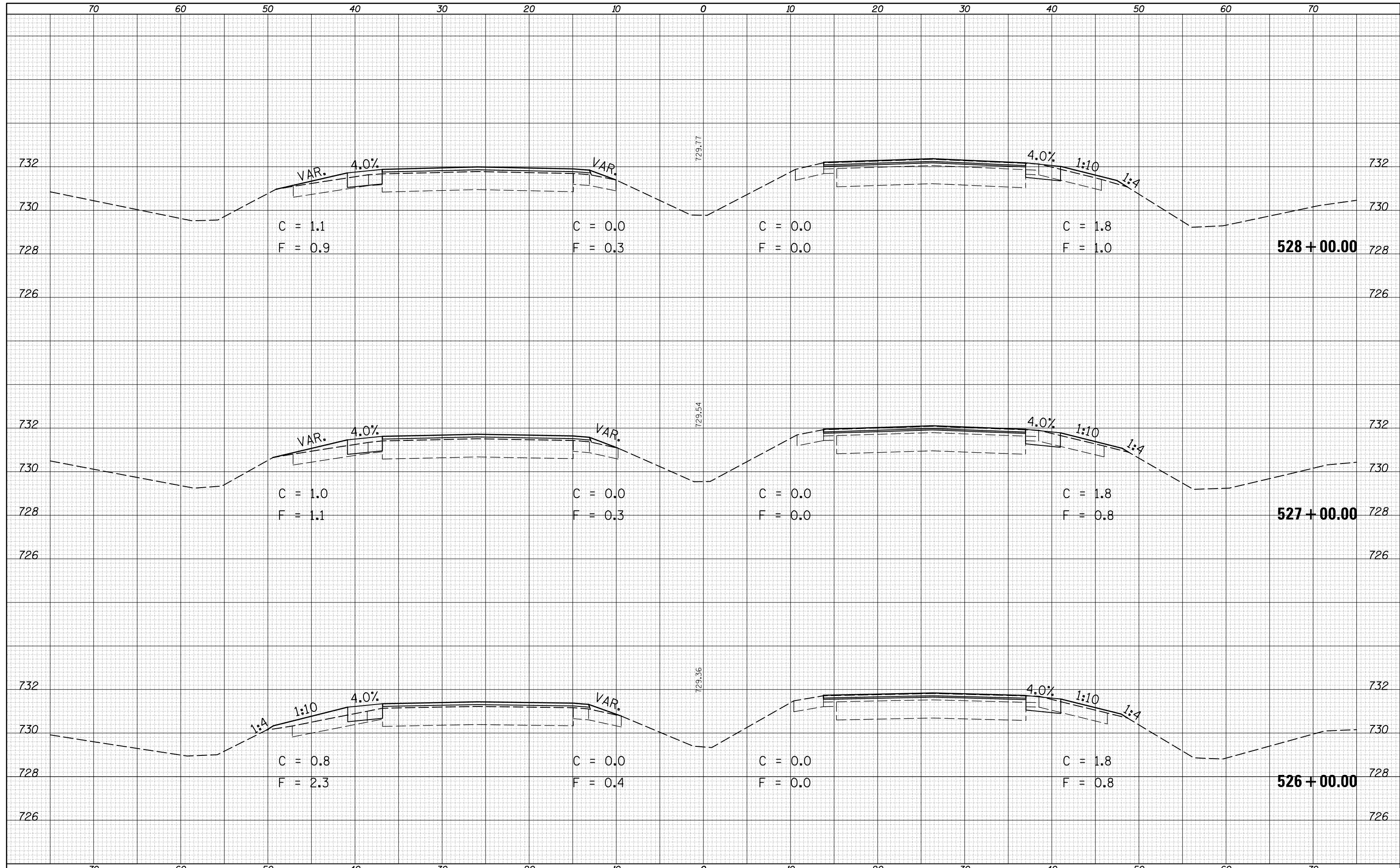
DATE	
BY	
SURVEYED	
PLOTTED	
TEMPLATE	
AREAS	
CHECKED	
FINAL SURVEY	
NOTE BOOK	
NO.	

DATE	
BY	
SURVEYED	
PLOTTED	
TEMPLATE	
AREAS	
CHECKED	
ORIGINAL SURVEY	
NOTE BOOK	
NO.	



DATE	
BY	
SURVEYED	
PLOTTED	
TEMPLATE	
AREAS	
CHECKED	
FINAL SURVEY	
NOTE BOOK	
NO.	

DATE	
BY	
SURVEYED	
PLOTTED	
TEMPLATE	
AREAS	
CHECKED	
ORIGINAL SURVEY	
NOTE BOOK	
NO.	



FILE NAME =
 c:\pw_work\pwidot\detersbj\0372973\0570715-sh

USER NAME = detersbj
 DESIGNED -
 DRAWN -
 CHECKED -
 DATE -

DESIGNED -
 DRAWN -
 CHECKED -
 DATE -

REVISÉD -
 REVISÉD -
 REVISÉD -
 REVISÉD -

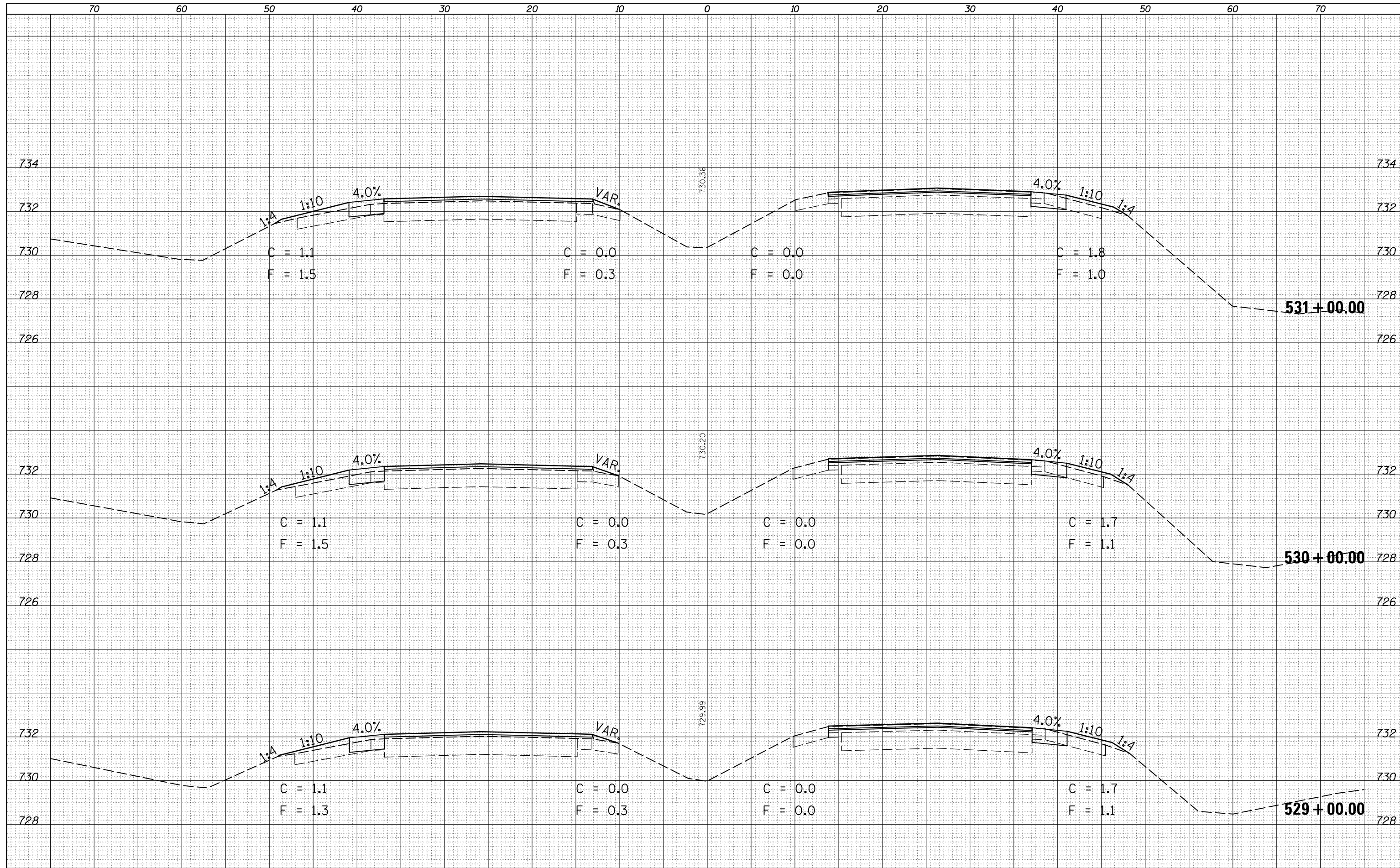
STATE OF ILLINOIS
 DEPARTMENT OF TRANSPORTATION

CROSS SECTIONS - US 45
 SCALE: SHEET 78 OF 136 SHEETS STA. 526+00.00 TO STA. 528+00.00

F.A.P. RTE.	SECTION	COUNTY	TOTAL SHEETS	SHEET NO.
800	(28X-1,30X-1)RS-4	CHAMPAIGN	271	213
CONTRACT NO. 70715			ILLINOIS FED. AID PROJECT	

DATE	
BY	
SURVEYED	
PLOTTED	
TEMPLATE	
AREAS	
CHECKED	
FINAL	
SURVEY	
NOTE BOOK	
NO.	

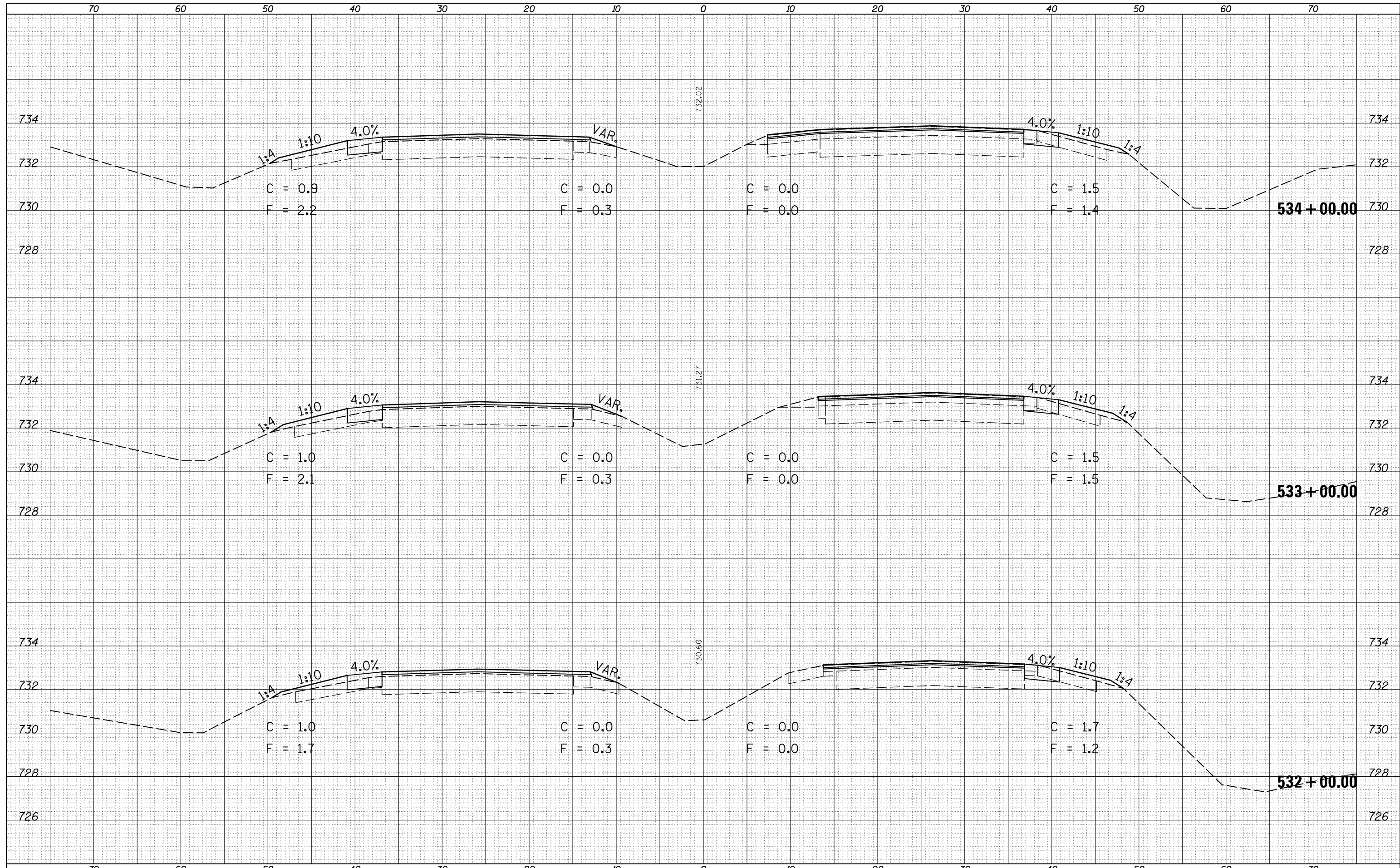
DATE	
BY	
SURVEYED	
PLOTTED	
TEMPLATE	
AREAS	
CHECKED	
ORIGINAL	
SURVEY	
NOTE BOOK	
NO.	



FILE NAME =	USER NAME = detersbj	DESIGNED -	REVISED -	STATE OF ILLINOIS DEPARTMENT OF TRANSPORTATION	CROSS SECTIONS - US 45		F.A.P. RTE.	SECTION	COUNTY	TOTAL SHEETS	SHEET NO.
c:\pw_work\pwidot\detersbj\0372973\0570715-sh	-XS.dgn	DRAWN -	REVISED -		800	(28X-1,30X-1)RS-4	CHAMPAIGN	271	214		
MODELNAME	PLOT SCALE = 10.0000' / in.	CHECKED -	REVISED -		SCALE: SHEET 79 OF 136 SHEETS STA. 529+00.00 TO STA. 531+00.00		CONTRACT NO. 70715		ILLINOIS FED. AID PROJECT		
	PLOT DATE = 1/27/2015	DATE -	REVISED -								

DATE	
BY	
SURVEYED	
PLOTTED	
TEMPLATE	
AREAS	
CHECKED	
FINAL SURVEY	
NOTE BOOK	
NO.	

DATE	
BY	
SURVEYED	
PLOTTED	
TEMPLATE	
AREAS	
CHECKED	
ORIGINAL SURVEY	
NOTE BOOK	
NO.	



FILE NAME =
 c:\pw_work\pwidot\detersbj\0372973\0570715-sh

USER NAME = detersbj
 DESIGNED -
 DRAWN -
 PLOT SCALE = 10.0000' / 1"
 CHECKED -
 PLOT DATE = 1/27/2015
 DATE -

DESIGNED -
 DRAWN -
 CHECKED -
 DATE -

REVISED -
 REVISED -
 REVISED -
 REVISED -

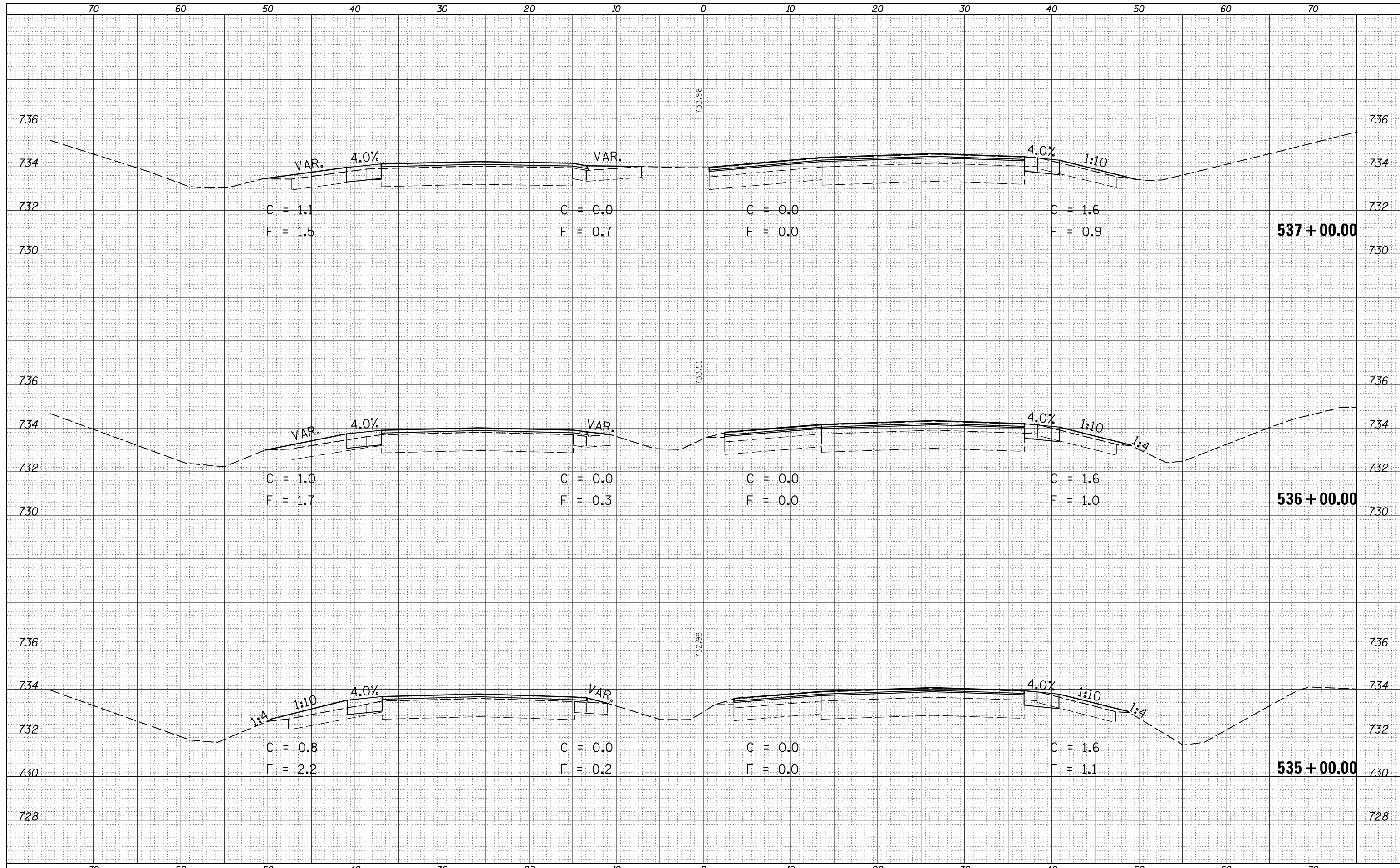
STATE OF ILLINOIS
 DEPARTMENT OF TRANSPORTATION

CROSS SECTIONS - US 45
 SCALE: SHEET 80 OF 136 SHEETS STA. 532+00.00 TO STA. 534+00.00

F.A.P. RTE.	SECTION	COUNTY	TOTAL SHEETS	SHEET NO.
800	(28X-1,30X-1)RS-4	CHAMPAIGN	271	215
CONTRACT NO. 70715			ILLINOIS FED. AID PROJECT	

DATE	
BY	
SURVEYED	
PLOTTED	
TEMPLATE	
AREAS	
CHECKED	
FINAL SURVEY	
NOTE BOOK	
NO.	

DATE	
BY	
SURVEYED	
PLOTTED	
TEMPLATE	
AREAS	
CHECKED	
ORIGINAL SURVEY	
NOTE BOOK	
NO.	



FILE NAME =
 c:\pw_work\pwidot\detersbj\0372973\0570715-sh
 MODELNAME

USER NAME = detersbj	DESIGNED -	REVISED -
	DRAWN -	REVISED -
PLOT SCALE = 10.0000' / in.	CHECKED -	REVISED -
PLOT DATE = 1/27/2015	DATE -	REVISED -

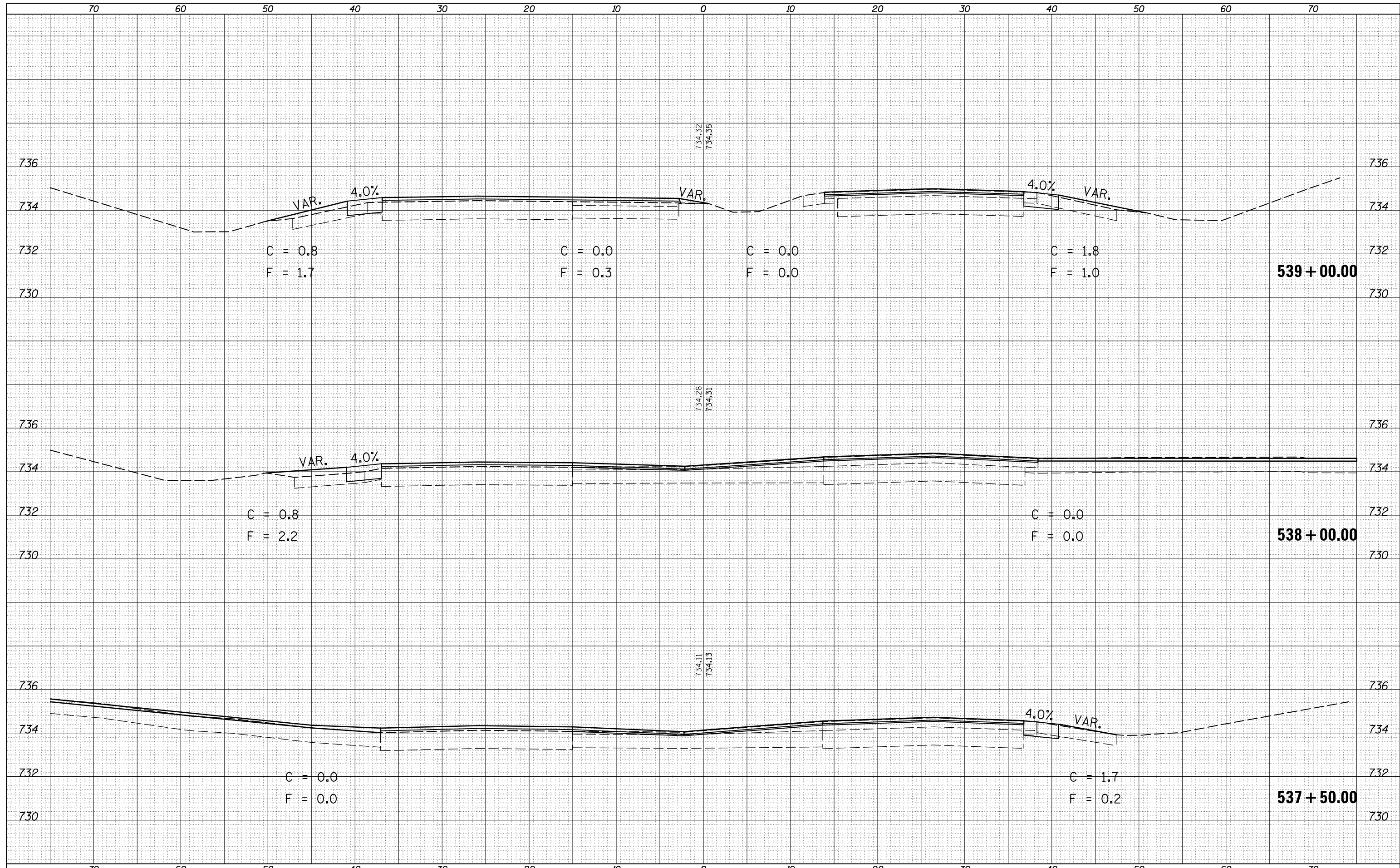
**STATE OF ILLINOIS
 DEPARTMENT OF TRANSPORTATION**

CROSS SECTIONS - US 45	
SCALE:	SHEET 81 OF 136 SHEETS STA. 535+00.00 TO STA. 537+00.00

F.A.P. RTE.	SECTION	COUNTY	TOTAL SHEETS	SHEET NO.
800	(28X-1,30X-1)RS-4	CHAMPAIGN	271	216
CONTRACT NO. 70715			ILLINOIS FED. AID PROJECT	

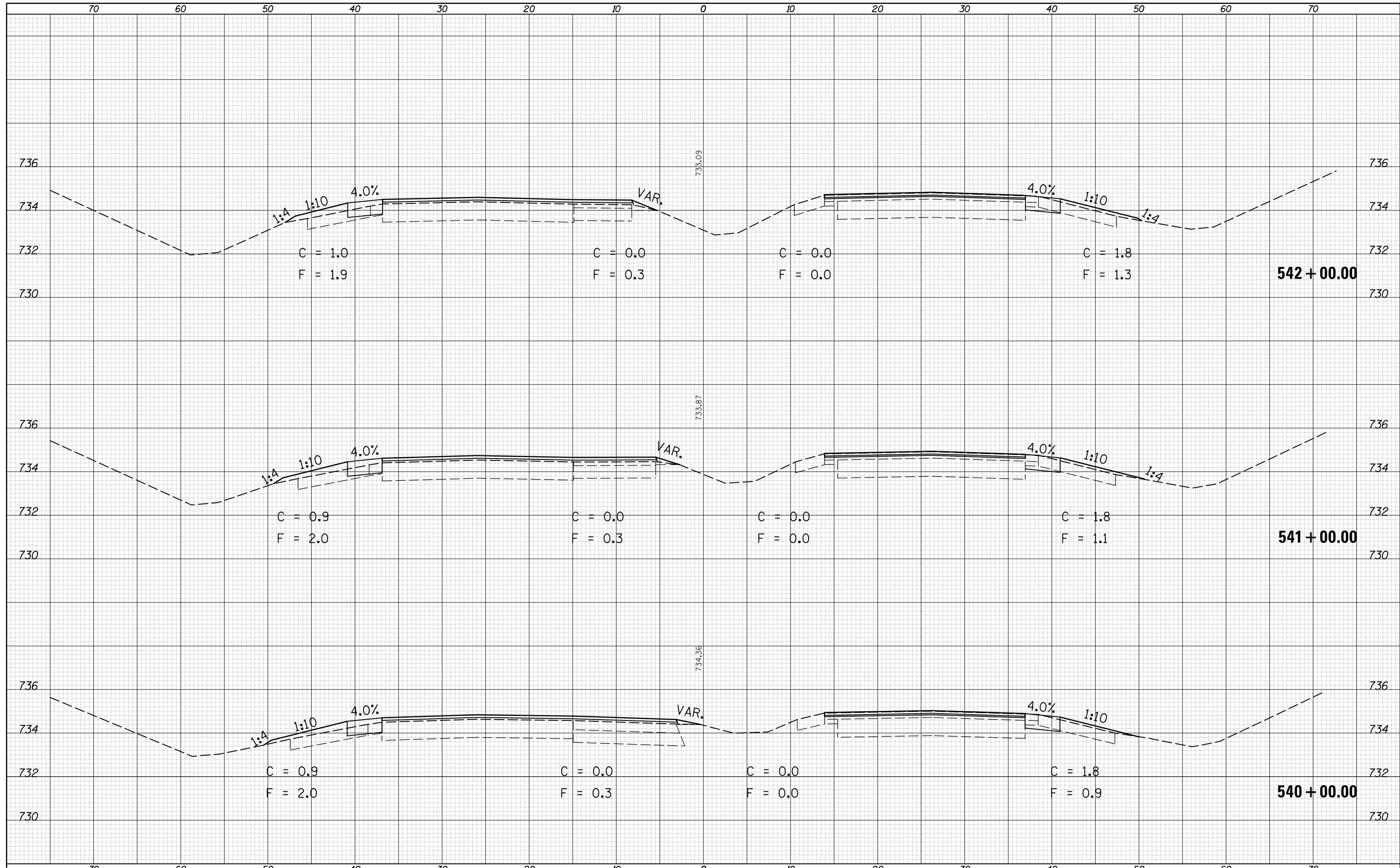
DATE	
BY	
SURVEYED	
PLOTTED	
TEMPLATE	
AREAS	
CHECKED	
FINAL SURVEY	
NOTE BOOK	
NO.	

DATE	
BY	
SURVEYED	
PLOTTED	
TEMPLATE	
AREAS	
CHECKED	
ORIGINAL SURVEY	
NOTE BOOK	
NO.	



DATE	
BY	
SURVEYED	
PLOTTED	
TEMPLATE	
AREAS	
CHECKED	
FINAL SURVEY	
NOTE BOOK	
NO.	

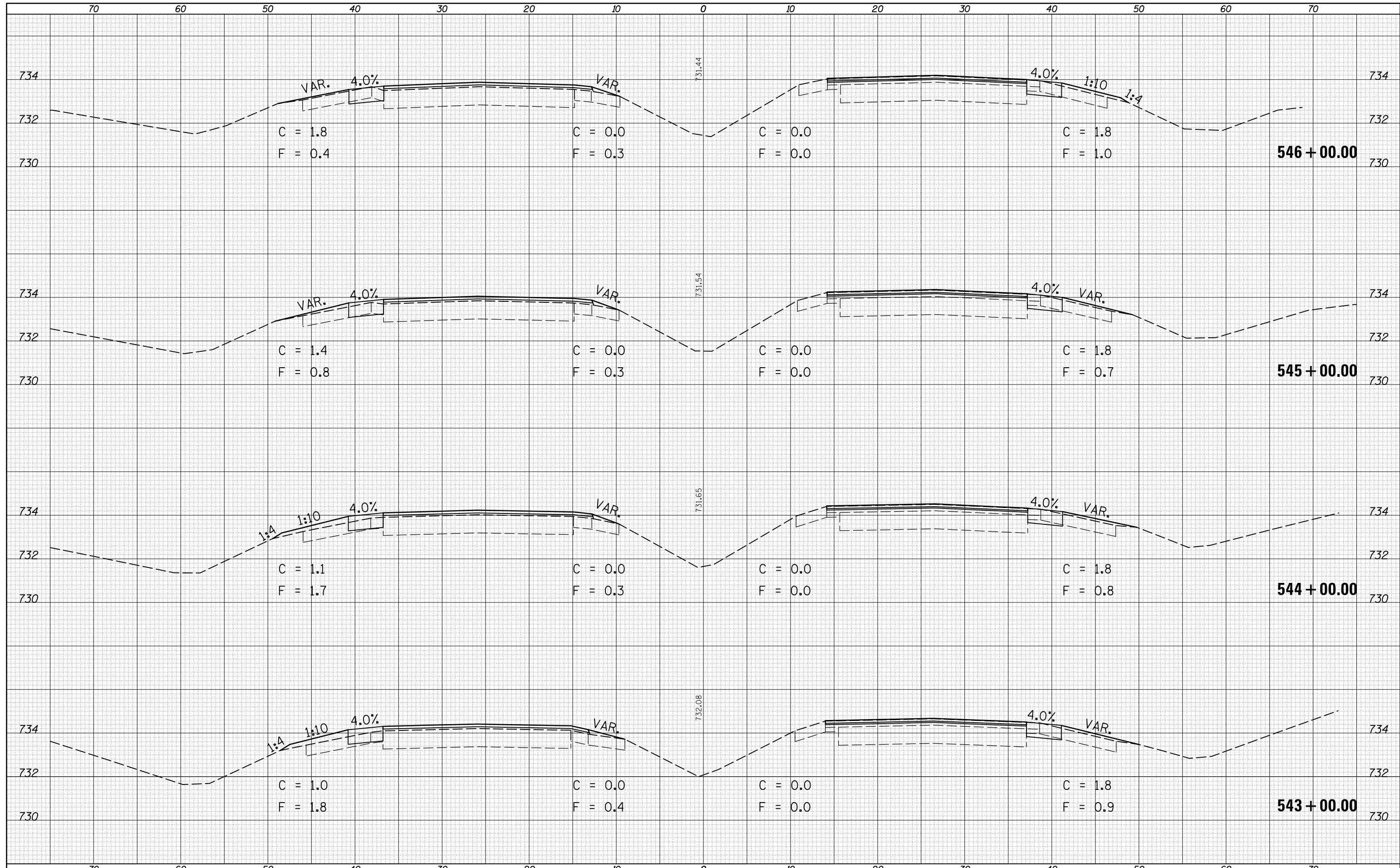
DATE	
BY	
SURVEYED	
PLOTTED	
TEMPLATE	
AREAS	
CHECKED	
ORIGINAL SURVEY	
NOTE BOOK	
NO.	



FILE NAME =	USER NAME = detersbj	DESIGNED -	REVISÉ -	STATE OF ILLINOIS DEPARTMENT OF TRANSPORTATION	CROSS SECTIONS - US 45		F.A.P. RTE.	SECTION	COUNTY	TOTAL SHEETS	SHEET NO.
ca:\pw_work\pwidot\detersbj\0372973\0570715-sh		DRAWN -	REVISÉ -		800	(28X-1,30X-1)RS-4	CHAMPAIGN	271	218		
		CHECKED -	REVISÉ -		SCALE: SHEET 83 OF 136 SHEETS STA. 540+00.00 TO STA. 542+00.00		CONTRACT NO. 70715		ILLINOIS FED. AID PROJECT		
MODELNAME	PLOT DATE = 1/27/2015	DATE -	REVISÉ -								

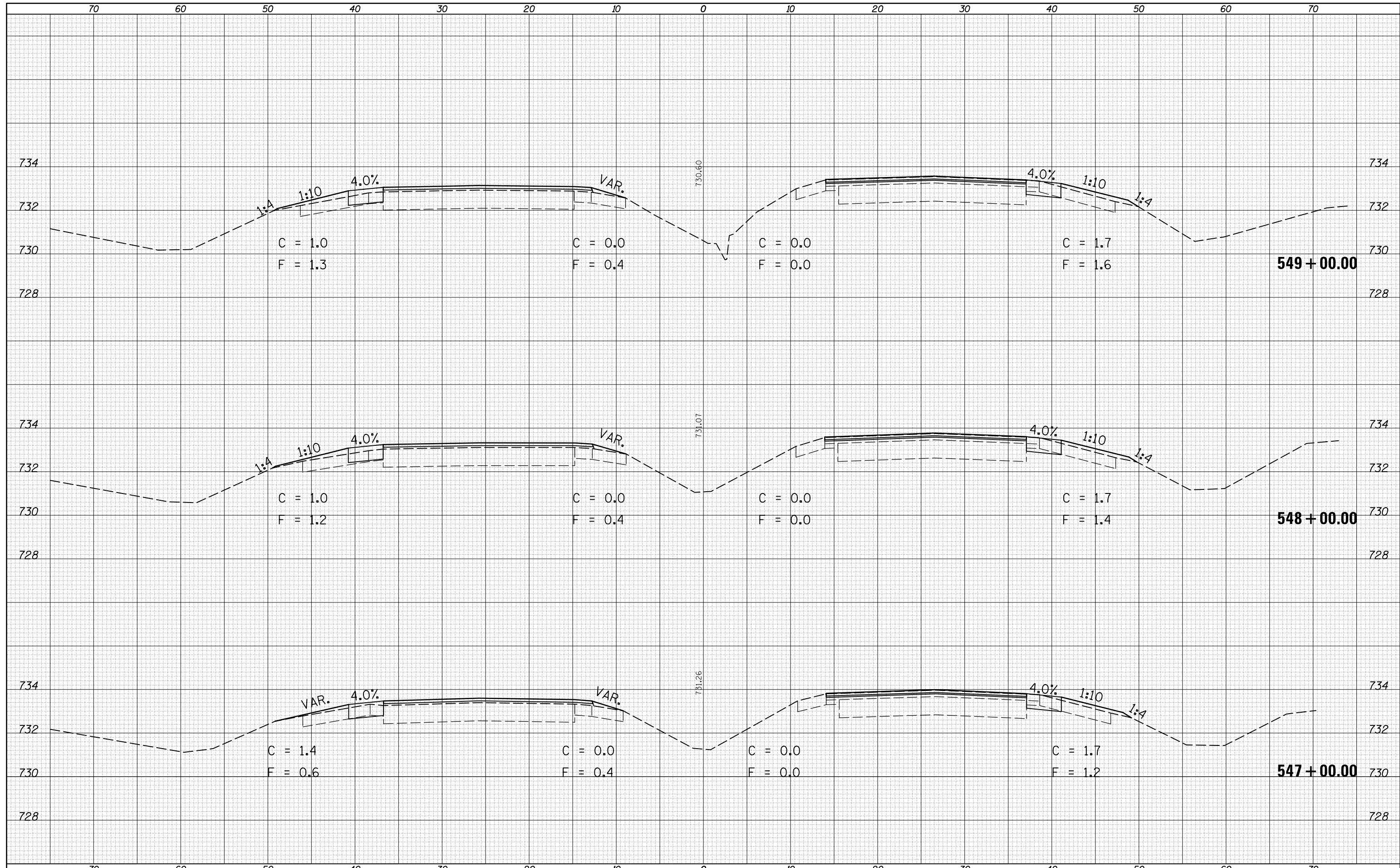
DATE	
BY	
FINAL SURVEY	
NOTE BOOK	
NO.	
SURVEYED	
PLOTTED	
TEMPLATE	
AREAS	
CHECKED	

DATE	
BY	
ORIGINAL SURVEY	
NOTE BOOK	
NO.	
SURVEYED	
PLOTTED	
TEMPLATE	
AREAS	
CHECKED	



DATE	
BY	
SURVEYED	
PLOTTED	
TEMPLATE	
AREAS	
CHECKED	
FINAL	
SURVEY	
NOTE BOOK	
NO.	

DATE	
BY	
SURVEYED	
PLOTTED	
TEMPLATE	
AREAS	
CHECKED	
ORIGINAL	
SURVEY	
NOTE BOOK	
NO.	



FILE NAME =
 c:\pw_work\pwidot\detersbj\0372973\0570715-sh-XS.dgn
 \$MODELNAME\$

USER NAME = detersbj	DESIGNED -	REVISD -
	DRAWN -	REVISD -
PLOT SCALE = 10.0000' / in.	CHECKED -	REVISD -
PLOT DATE = 1/27/2015	DATE -	REVISD -

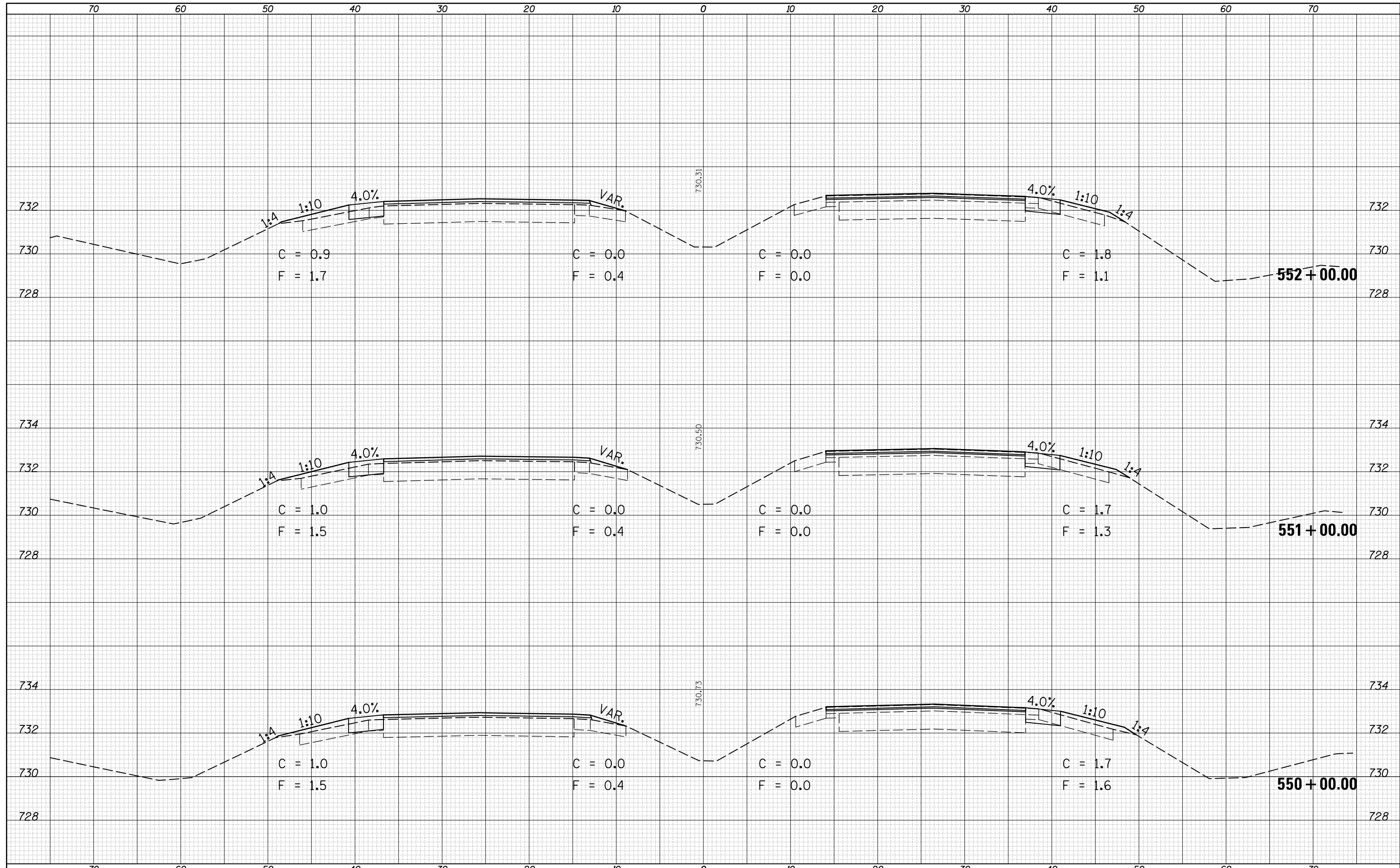
**STATE OF ILLINOIS
 DEPARTMENT OF TRANSPORTATION**

CROSS SECTIONS - US 45
 SCALE: SHEET 85 OF 136 SHEETS STA. 547+00.00 TO STA. 549+00.00

F.A.P. RTE.	SECTION	COUNTY	TOTAL SHEETS	SHEET NO.
800	(28X-1,30X-1)RS-4	CHAMPAIGN	271	220
CONTRACT NO. 70715			ILLINOIS FED. AID PROJECT	

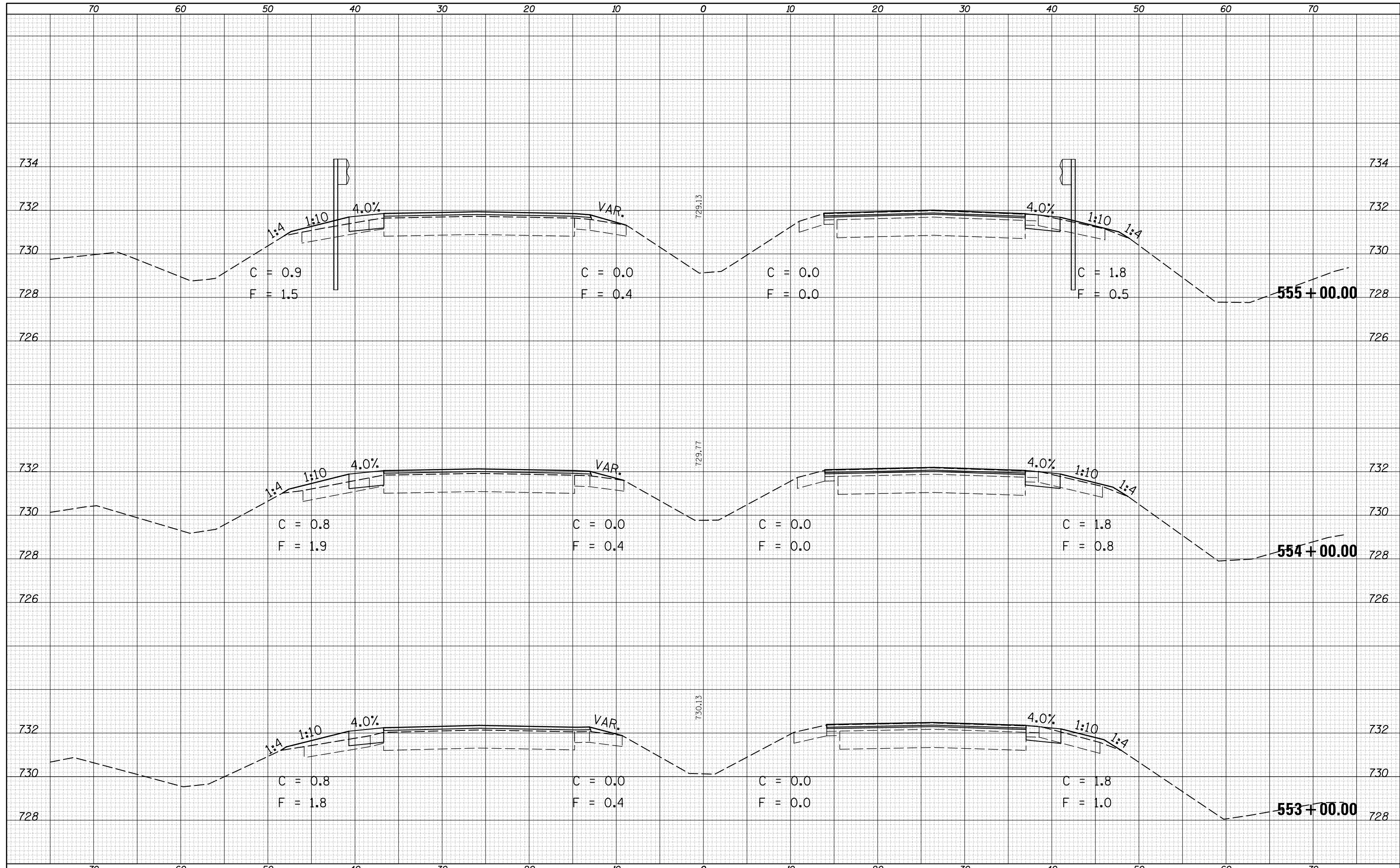
DATE	
BY	
SURVEYED	
PLOTTED	
TEMPLATE	
AREAS	
CHECKED	
FINAL SURVEY	
NOTE BOOK	
NO.	

DATE	
BY	
SURVEYED	
PLOTTED	
TEMPLATE	
AREAS	
CHECKED	
ORIGINAL SURVEY	
NOTE BOOK	
NO.	



DATE	
BY	
SURVEYED	
PLOTTED	
TEMPLATE	
AREAS	
CHECKED	
FINAL	
SURVEY	
NOTE BOOK	
NO.	

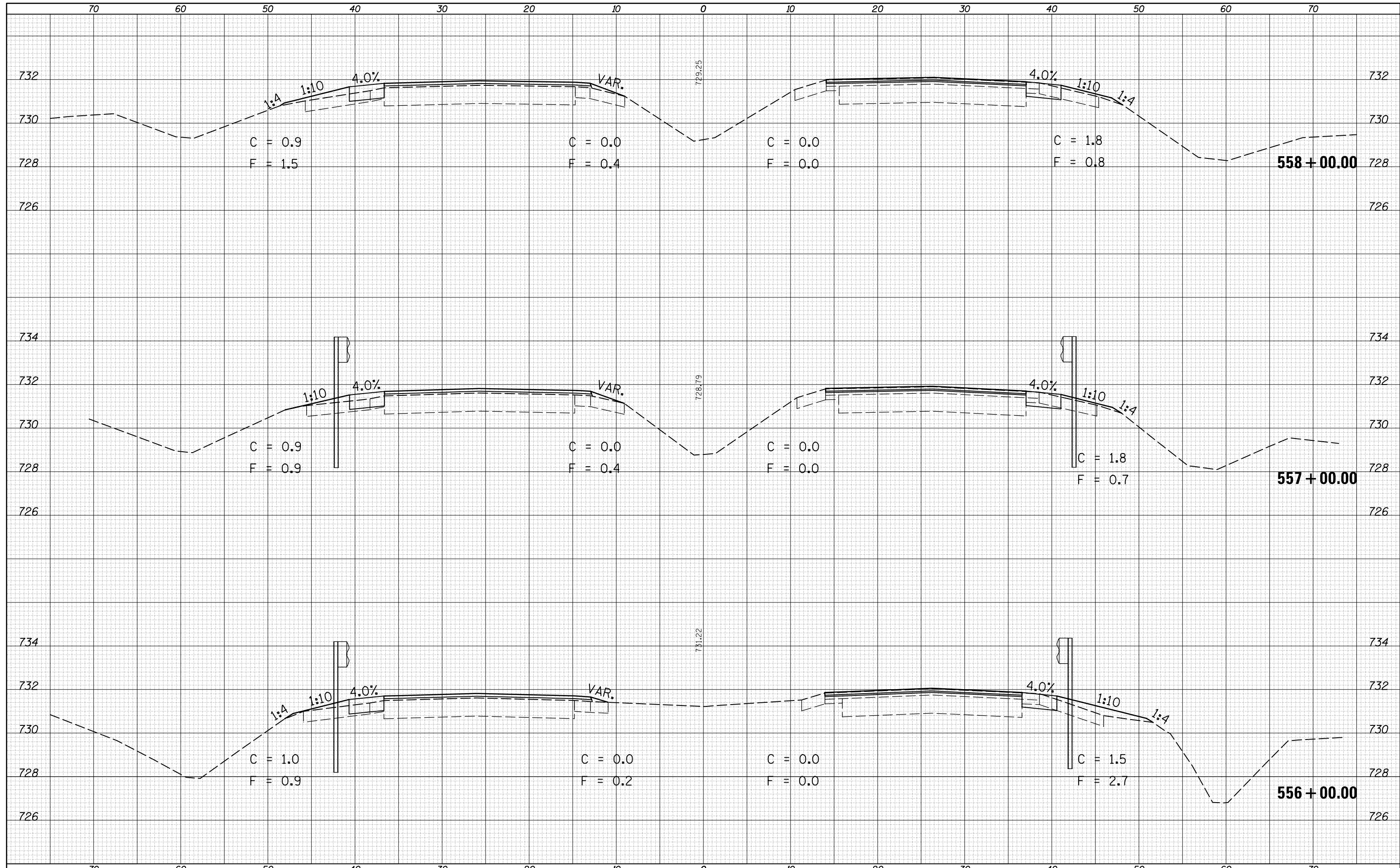
DATE	
BY	
SURVEYED	
PLOTTED	
TEMPLATE	
AREAS	
CHECKED	
ORIGINAL	
SURVEY	
NOTE BOOK	
NO.	



FILE NAME =	USER NAME = detersbj	DESIGNED -	REVISED -	STATE OF ILLINOIS DEPARTMENT OF TRANSPORTATION	CROSS SECTIONS - US 45		F.A.P. RTE.	SECTION	COUNTY	TOTAL SHEETS	SHEET NO.
ca:\pw_work\pwidot\detersbj\0372973\0570715-sh		DRAWN -	REVISED -				800	(28X-1,30X-1)RS-4	CHAMPAIGN	271	222
MODELNAME	PLOT SCALE = 10.0000' / in.	CHECKED -	REVISED -		SCALE: SHEET 87 OF 136 SHEETS STA. 553+00.00 TO STA. 555+00.00		CONTRACT NO. 70715		ILLINOIS FED. AID PROJECT		
	PLOT DATE = 1/27/2015	DATE -	REVISED -								

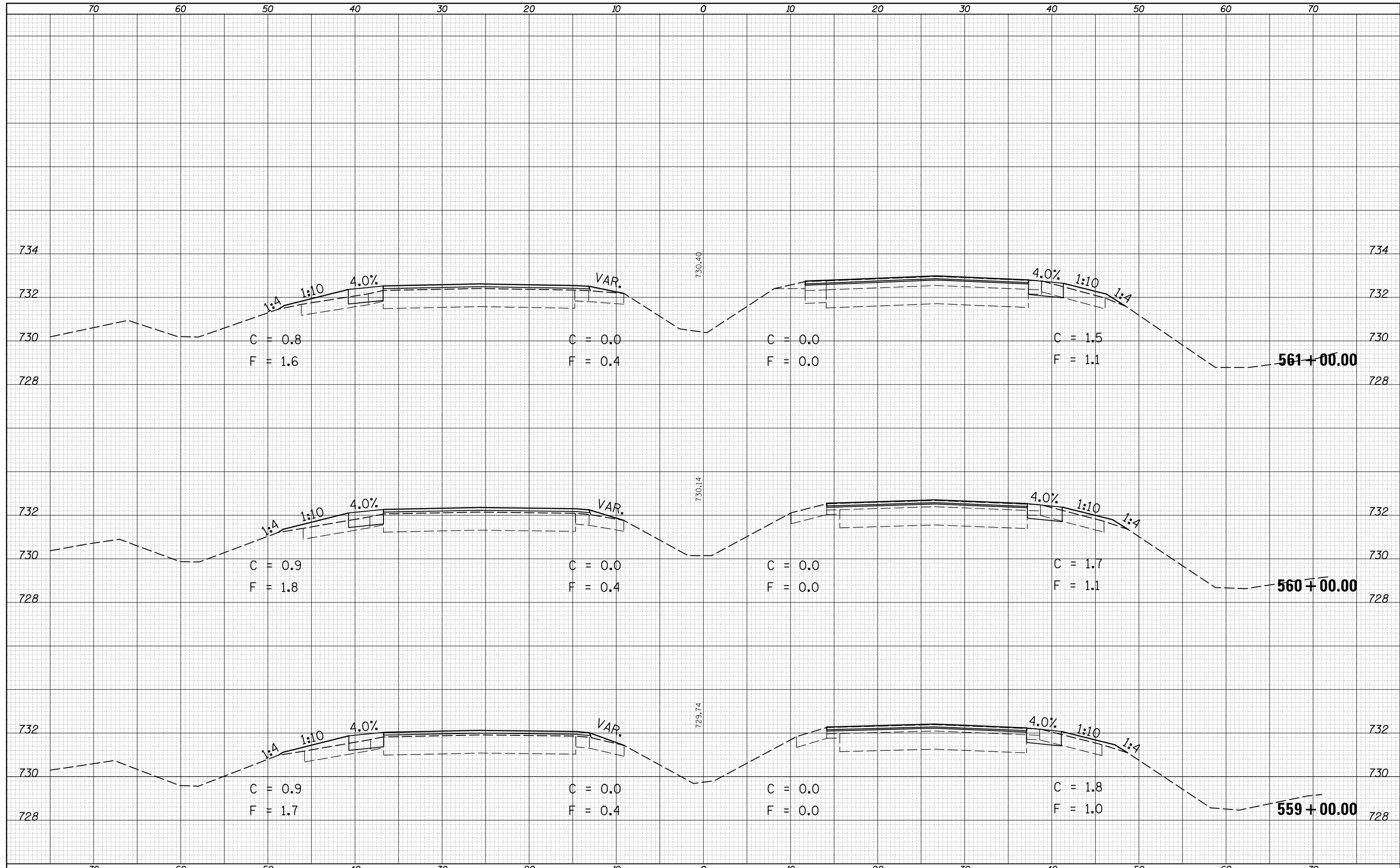
DATE	
BY	
SURVEYED	
PLOTTED	
TEMPLATE	
AREAS	
CHECKED	
FINAL SURVEY	
NOTE BOOK	
NO.	

DATE	
BY	
SURVEYED	
PLOTTED	
TEMPLATE	
AREAS	
CHECKED	
ORIGINAL SURVEY	
NOTE BOOK	
NO.	



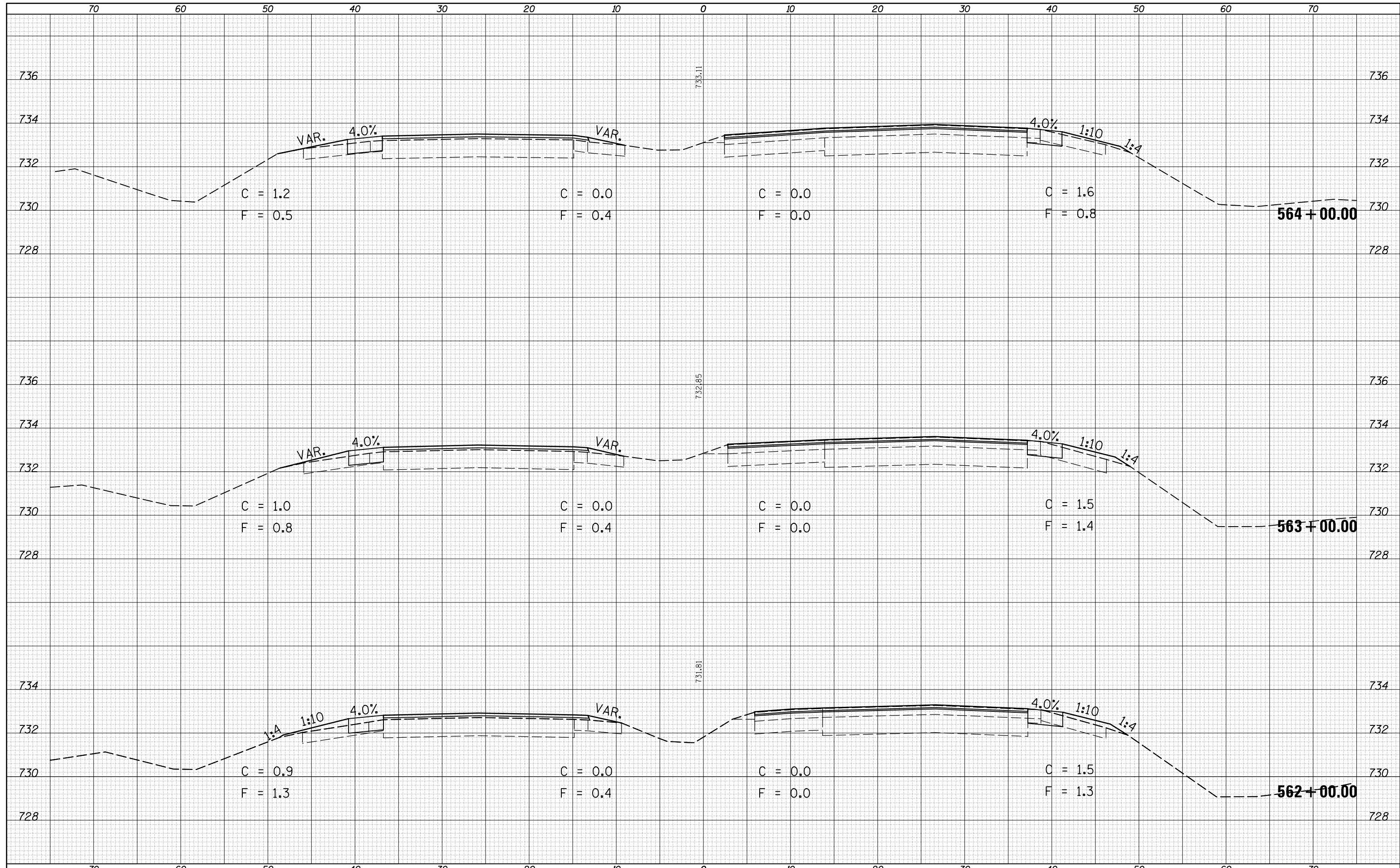
DATE	
BY	
FINAL SURVEY	
NOTE BOOK	
NO.	
SURVEYED	
PLOTTED	
TEMPLATE	
AREAS	
CHECKED	

DATE	
BY	
ORIGINAL SURVEY	
NOTE BOOK	
NO.	
SURVEYED	
PLOTTED	
TEMPLATE	
AREAS	
CHECKED	



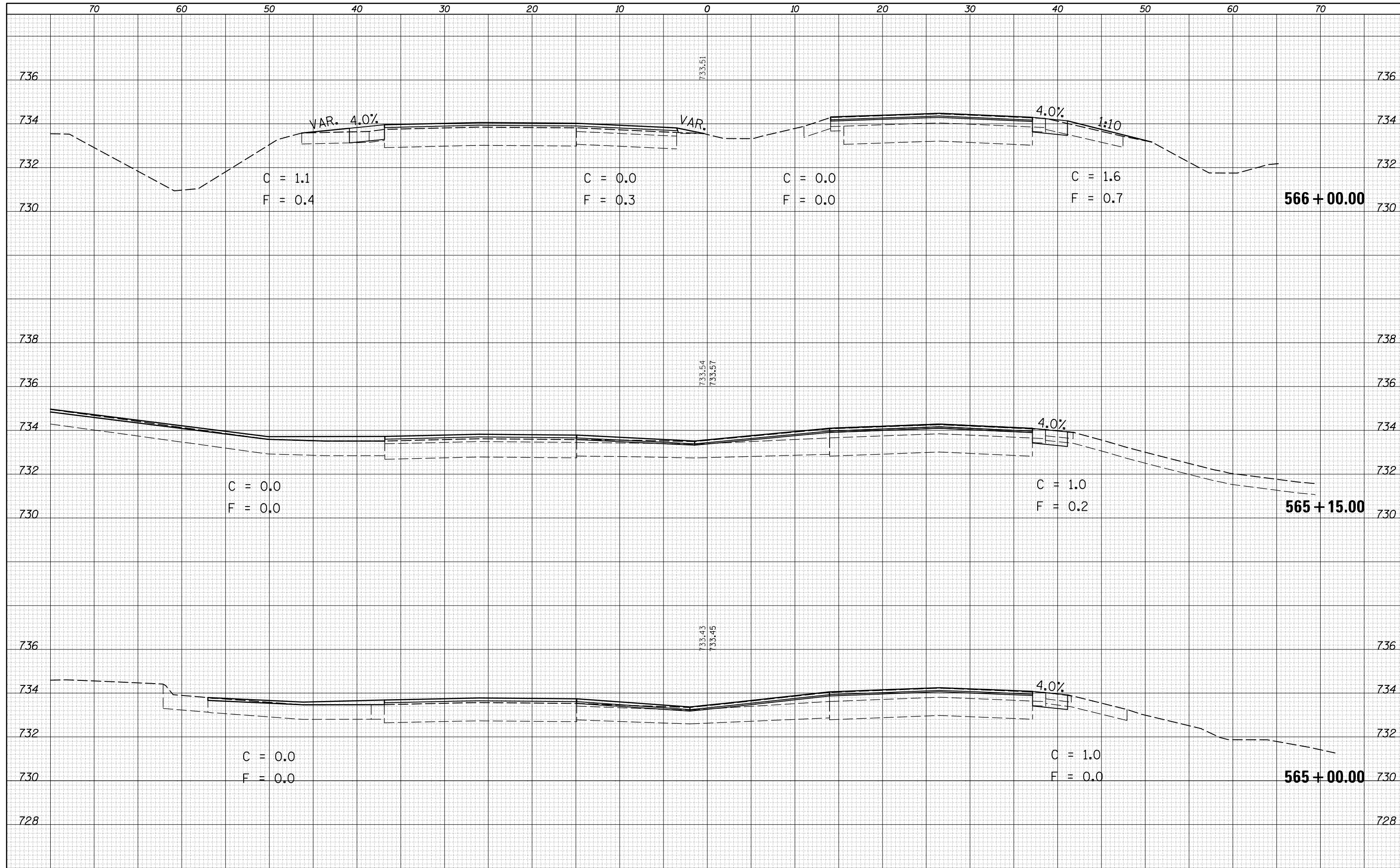
DATE	
BY	
FINAL SURVEY	
SURVEYED	
PLOTTED	
TEMPLATE	
AREAS	
CHECKED	
NO.	

DATE	
BY	
ORIGINAL SURVEY	
SURVEYED	
PLOTTED	
TEMPLATE	
AREAS	
CHECKED	
NO.	



DATE	
BY	
FINAL SURVEY NO.	
SURVEYED	
PLOTTED	
TEMPLATE	
AREAS	
CHECKED	

DATE	
BY	
ORIGINAL SURVEY NO.	
SURVEYED	
PLOTTED	
TEMPLATE	
AREAS	
CHECKED	



FILE NAME =	USER NAME = detersbj	DESIGNED -	REVISED -
c:\pw_work\pwidot\detersbj\0372973\0570715-sh		DRAWN -	REVISED -
		CHECKED -	REVISED -
		DATE -	REVISED -

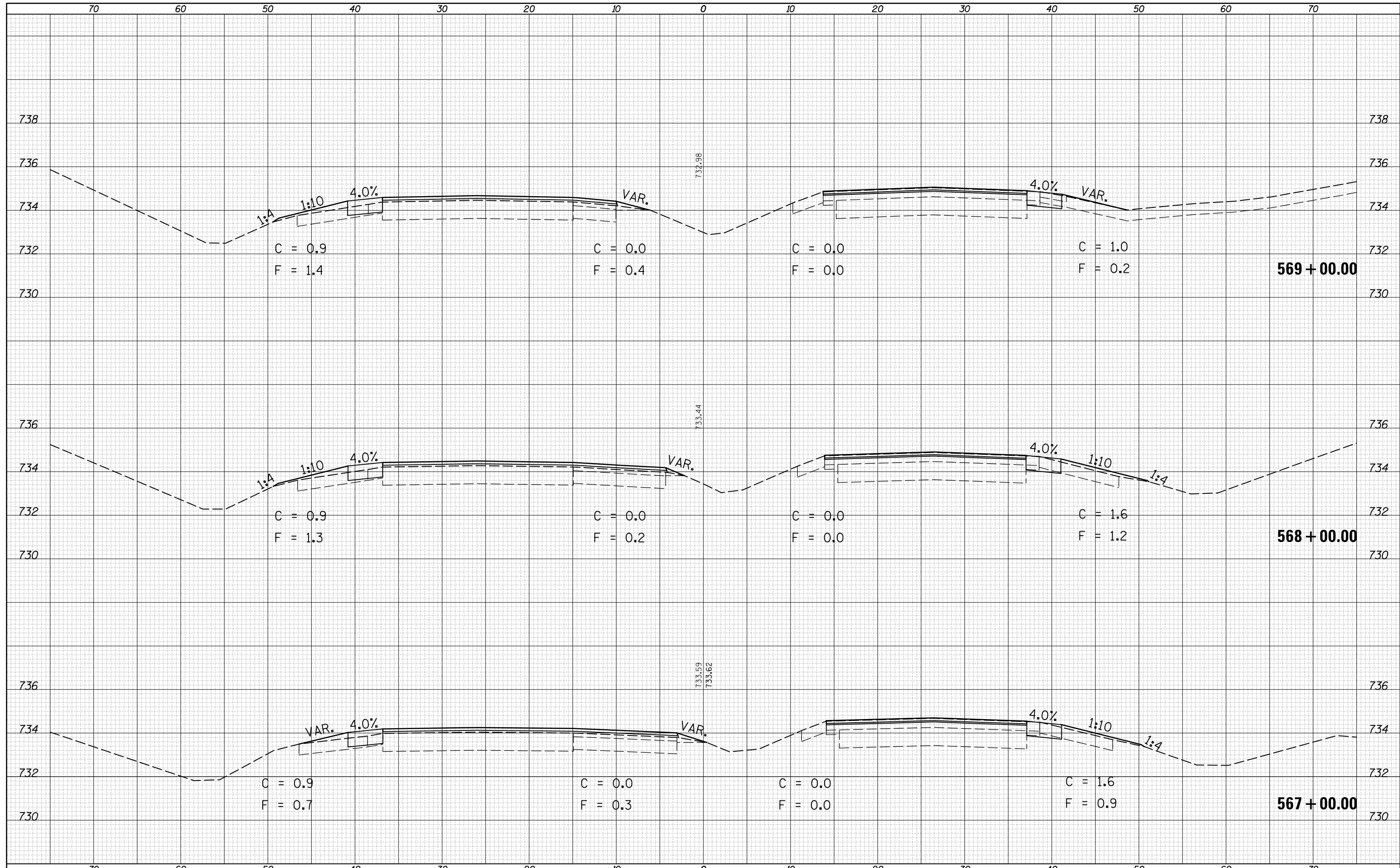
**STATE OF ILLINOIS
DEPARTMENT OF TRANSPORTATION**

CROSS SECTIONS - US 45			
SCALE:	SHEET 91 OF 136 SHEETS	STA. 565+00.00 TO STA. 566+00.00	

F.A.P. RTE.	SECTION	COUNTY	TOTAL SHEETS	SHEET NO.
800	(28X-1,30X-1)RS-4	CHAMPAIGN	271	226
CONTRACT NO. 70715				

DATE	
BY	
SURVEYED	
PLOTTED	
TEMPLATE	
AREAS	
CHECKED	
FINAL SURVEY	
NOTE BOOK	
NO.	

DATE	
BY	
SURVEYED	
PLOTTED	
TEMPLATE	
AREAS	
CHECKED	
ORIGINAL SURVEY	
NOTE BOOK	
NO.	



FILE NAME =
 c:\pw_work\pwidot\detersbj\0372973\0570715-sh

USER NAME = detersbj
 DESIGNED -
 DRAWN -
 CHECKED -
 DATE -

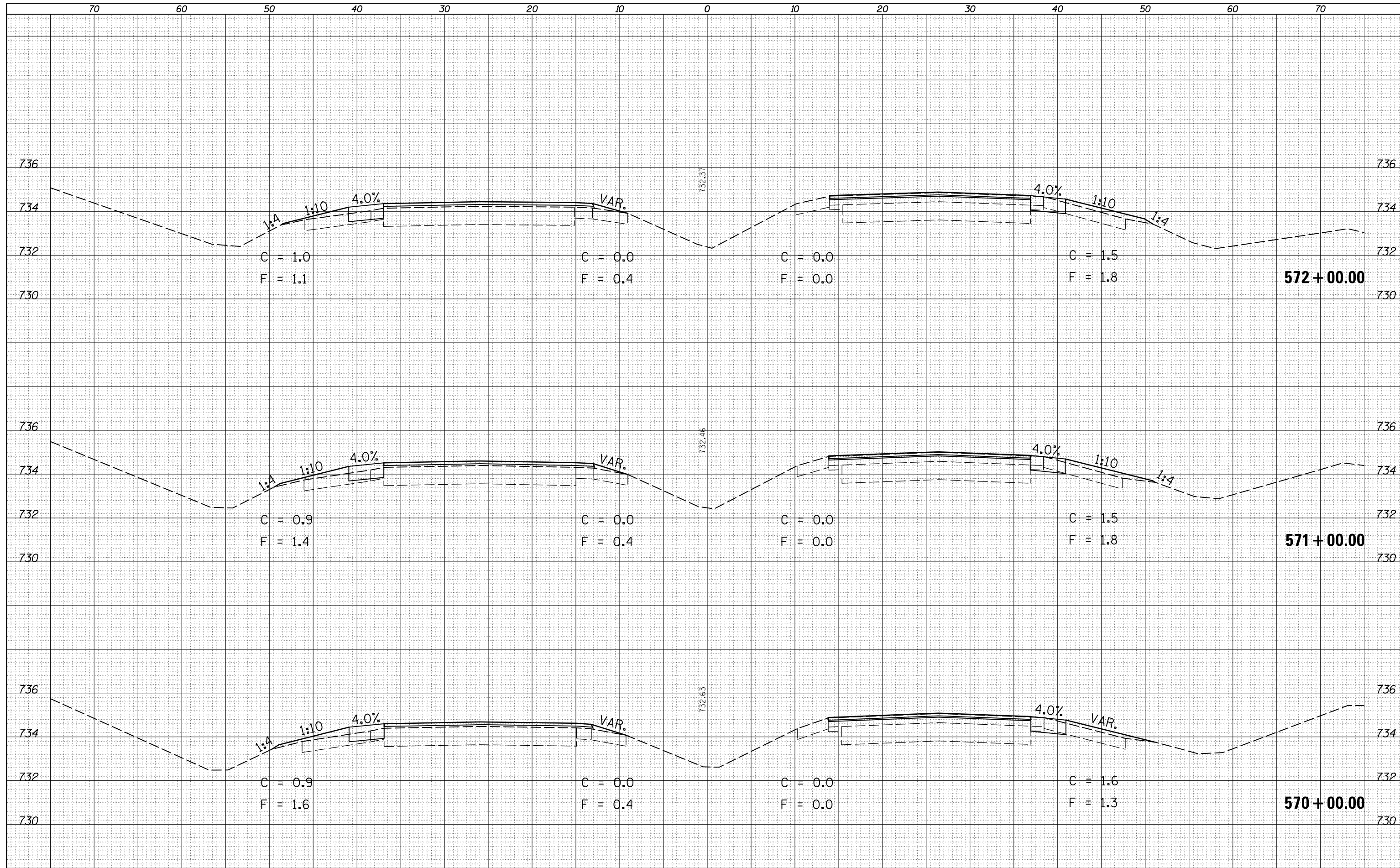
REVISÉD -
 REVISÉD -
 REVISÉD -
 REVISÉD -

STATE OF ILLINOIS
 DEPARTMENT OF TRANSPORTATION

CROSS SECTIONS - US 45
 SCALE: SHEET 92 OF 136 SHEETS STA. 567+00.00 TO STA. 569+00.00

F.A.P. RTE.	SECTION	COUNTY	TOTAL SHEETS	SHEET NO.
800	(28X-1,30X-1)RS-4	CHAMPAIGN	271	227
CONTRACT NO. 70715			ILLINOIS FED. AID PROJECT	

DATE	
BY	
SURVEYED	
PLOTTED	
TEMPLATE	
AREAS	
CHECKED	
FINAL	
SURVEY	
NOTE BOOK	
NO.	



DATE	
BY	
SURVEYED	
PLOTTED	
TEMPLATE	
AREAS	
CHECKED	
ORIGINAL	
SURVEY	
NOTE BOOK	
NO.	

FILE NAME =
 c:\pw_work\pwidot\detersbj\0372973\0570715-sh-XS.dgn
 MODELNAME

USER NAME = detersbj	DESIGNED -	REVISÉD -
	DRAWN -	REVISÉD -
PLOT SCALE = 10.0000' / in.	CHECKED -	REVISÉD -
PLOT DATE = 1/27/2015	DATE -	REVISÉD -

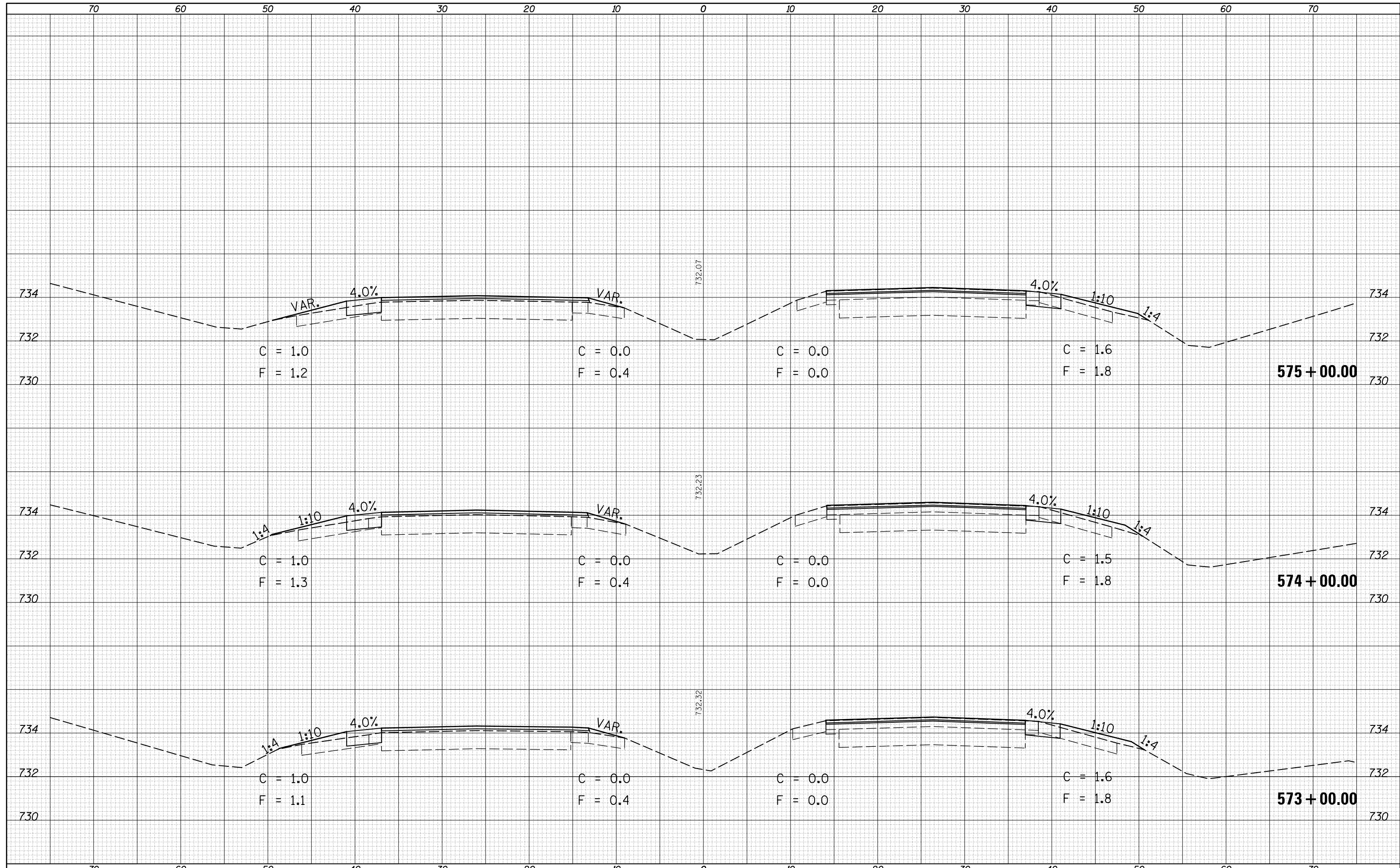
**STATE OF ILLINOIS
 DEPARTMENT OF TRANSPORTATION**

CROSS SECTIONS - US 45
 SCALE: SHEET 93 OF 136 SHEETS STA. 570+00.00 TO STA. 572+00.00

F.A.P. RTE.	SECTION	COUNTY	TOTAL SHEETS	SHEET NO.
800	(28X-1,30X-1)RS-4	CHAMPAIGN	271	228
CONTRACT NO. 70715			ILLINOIS FED. AID PROJECT	

DATE	
BY	
FINAL SURVEY	
NOTE BOOK	
NO.	
SURVEYED	
PLOTTED	
TEMPLATE	
AREAS	
CHECKED	

DATE	
BY	
ORIGINAL SURVEY	
NOTE BOOK	
NO.	
SURVEYED	
PLOTTED	
TEMPLATE	
AREAS	
CHECKED	



FILE NAME =
 c:\pw_work\pwidot\detersbj\0372973\0570715-sh-XS.dgn
 MODELNAME

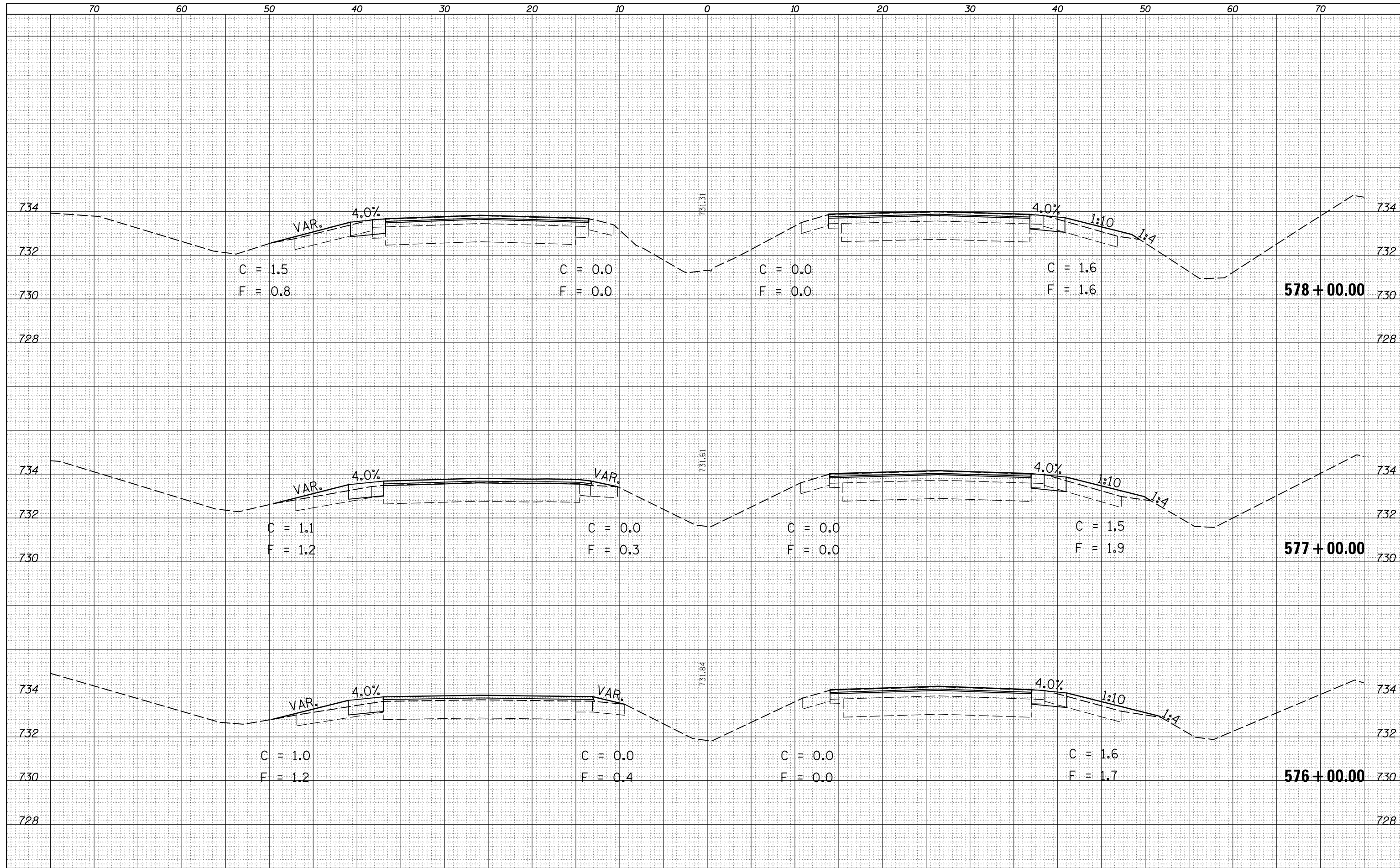
USER NAME = detersbj	DESIGNED -	REVISÉ -
	DRAWN -	REVISÉ -
PLOT SCALE = 10.0000' / in.	CHECKED -	REVISÉ -
PLOT DATE = 1/27/2015	DATE -	REVISÉ -

STATE OF ILLINOIS
 DEPARTMENT OF TRANSPORTATION

CROSS SECTIONS - US 45
 SCALE: SHEET 94 OF 136 SHEETS STA. 573+00.00 TO STA. 575+00.00

F.A.P. RTE.	SECTION	COUNTY	TOTAL SHEETS	SHEET NO.
800	(28X-1,30X-1)RS-4	CHAMPAIGN	271	229
CONTRACT NO. 70715			ILLINOIS FED. AID PROJECT	

DATE	
BY	
SURVEYED	
PLOTTED	
TEMPLATE	
AREAS	
CHECKED	
FINAL SURVEY	
NOTE BOOK	
NO.	



DATE	
BY	
SURVEYED	
PLOTTED	
TEMPLATE	
AREAS	
CHECKED	
ORIGINAL SURVEY	
NOTE BOOK	
NO.	

FILE NAME =
 c:\pw_work\pwidot\detersbj\0372973\0570715-sh

USER NAME = detersbj
 DESIGNED -
 DRAWN -
 CHECKED -
 DATE -

DESIGNED -
 DRAWN -
 CHECKED -
 DATE -

REVISÉ -
 REVISÉ -
 REVISÉ -
 REVISÉ -

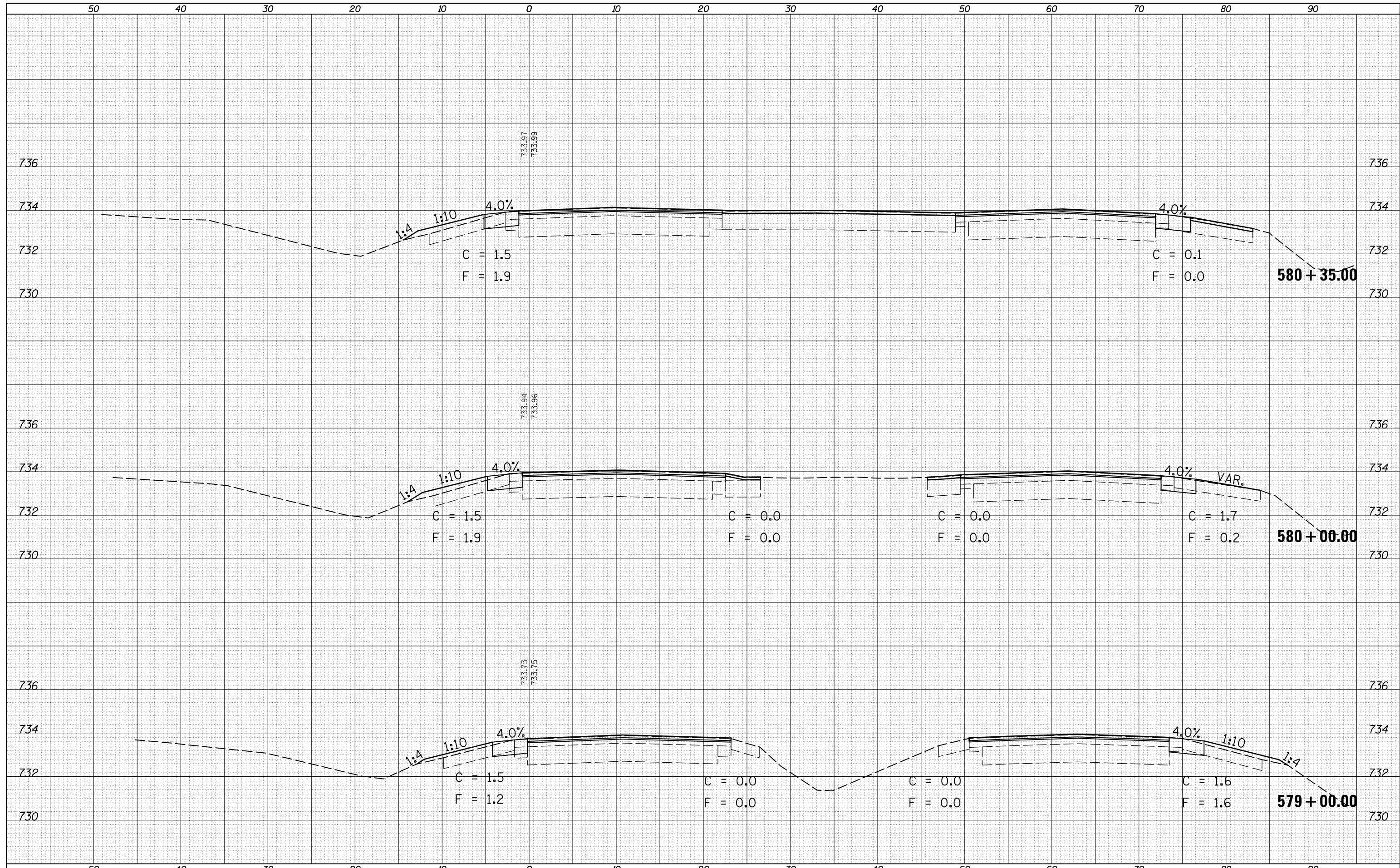
STATE OF ILLINOIS
 DEPARTMENT OF TRANSPORTATION

CROSS SECTIONS - US 45
 SCALE: SHEET 95 OF 136 SHEETS STA. 576+00.00 TO STA. 578+00.00

F.A.P. RTE.	SECTION	COUNTY	TOTAL SHEETS	SHEET NO.
800	(28X-1,30X-1)RS-4	CHAMPAIGN	271	230
CONTRACT NO. 70715			ILLINOIS FED. AID PROJECT	

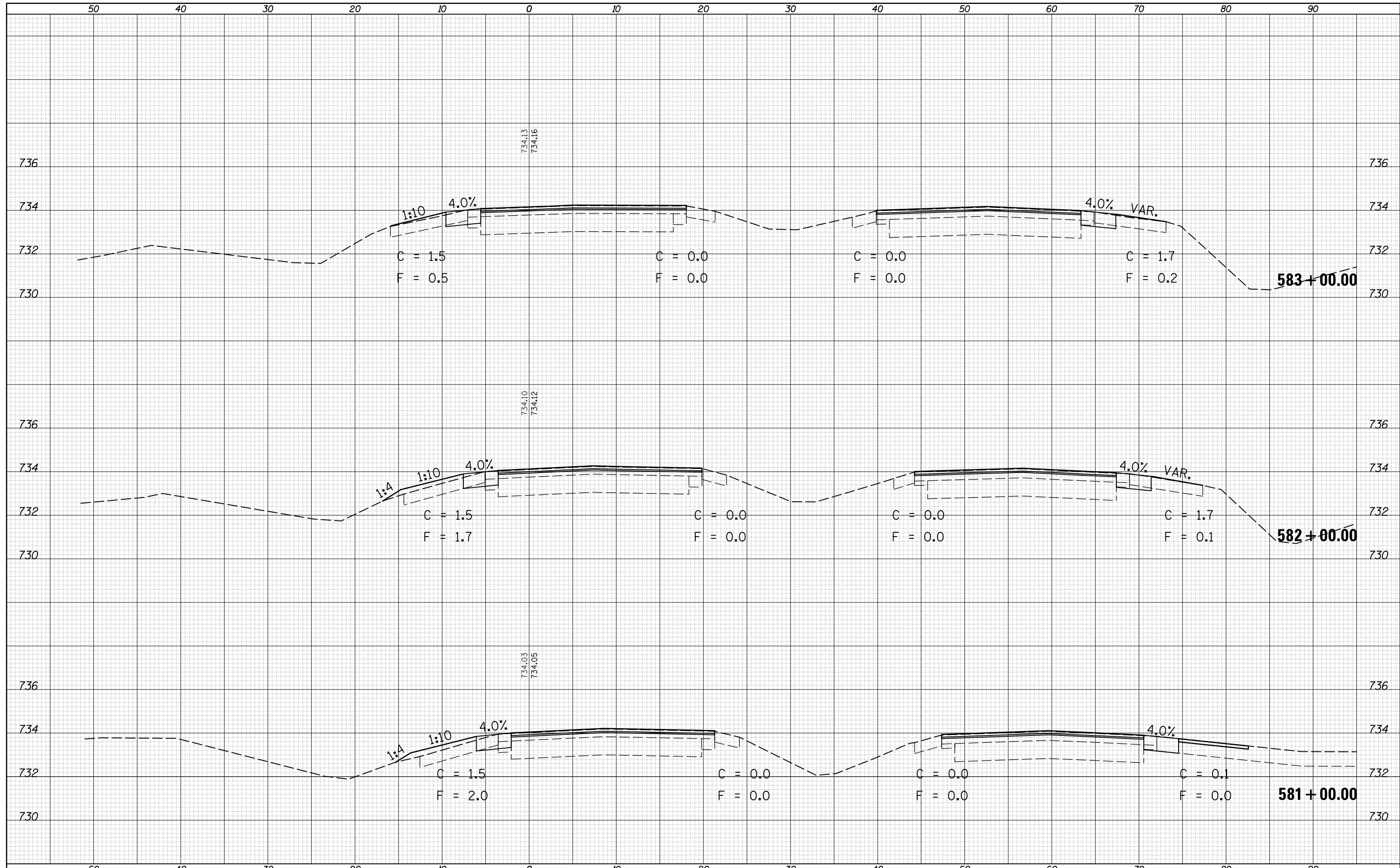
DATE	
BY	
SURVEYED	
PLOTTED	
TEMPLATE	
AREAS	
CHECKED	
FINAL SURVEY	
NOTE BOOK	
NO.	

DATE	
BY	
SURVEYED	
PLOTTED	
TEMPLATE	
AREAS	
CHECKED	
ORIGINAL SURVEY	
NOTE BOOK	
NO.	



DATE	
BY	
SURVEYED	
PLOTTED	
TEMPLATE	
AREAS	
CHECKED	
FINAL SURVEY	
NOTE BOOK	
NO.	

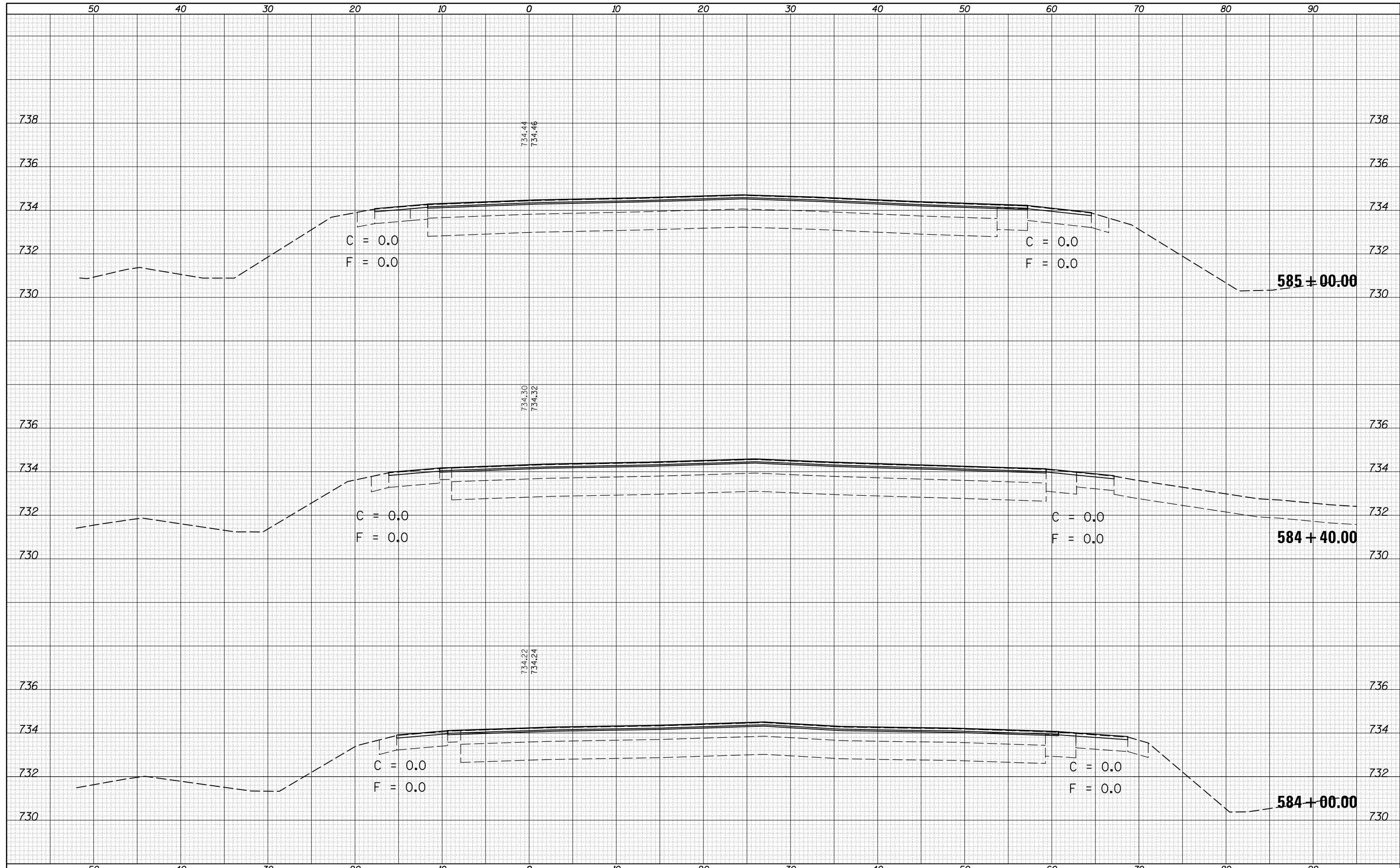
DATE	
BY	
SURVEYED	
PLOTTED	
TEMPLATE	
AREAS	
CHECKED	
ORIGINAL SURVEY	
NOTE BOOK	
NO.	



FILE NAME =	USER NAME = detersbj	DESIGNED -	REVISED -	STATE OF ILLINOIS DEPARTMENT OF TRANSPORTATION	CROSS SECTIONS - US 45		F.A.P. RTE.	SECTION	COUNTY	TOTAL SHEETS	SHEET NO.
ca:\pw_work\pwidot\detersbj\0372973\0570715-sh-XS.dgn	DRAWN -	REVISED -	800				(28X-1,30X-1)RS-4	CHAMPAIGN	271	232	
PLOT SCALE = 10.0000' / in.	CHECKED -	REVISED -	CONTRACT NO. 70715								
PLOT DATE = 1/27/2015	DATE -	REVISED -	ILLINOIS FED. AID PROJECT								
SCALE:				SHEET 97 OF 136 SHEETS		STA. 581+00.00 TO STA. 583+00.00					

DATE	
BY	
FINAL SURVEY	SURVEYED
NOTE BOOK	PLOTTED
NO.	AREAS CHECKED

DATE	
BY	
ORIGINAL SURVEY	SURVEYED
NOTE BOOK	PLOTTED
NO.	AREAS CHECKED



FILE NAME =	USER NAME = detersbj	DESIGNED -	REVISED -
c:\pw_work\pwidot\detersbj\d0372973\0570715-sh	-XS.dgn	DRAWN -	REVISED -
	PLOT SCALE = 10.0000' / in.	CHECKED -	REVISED -
\$MODELNAME\$	PLOT DATE = 1/27/2015	DATE -	REVISED -

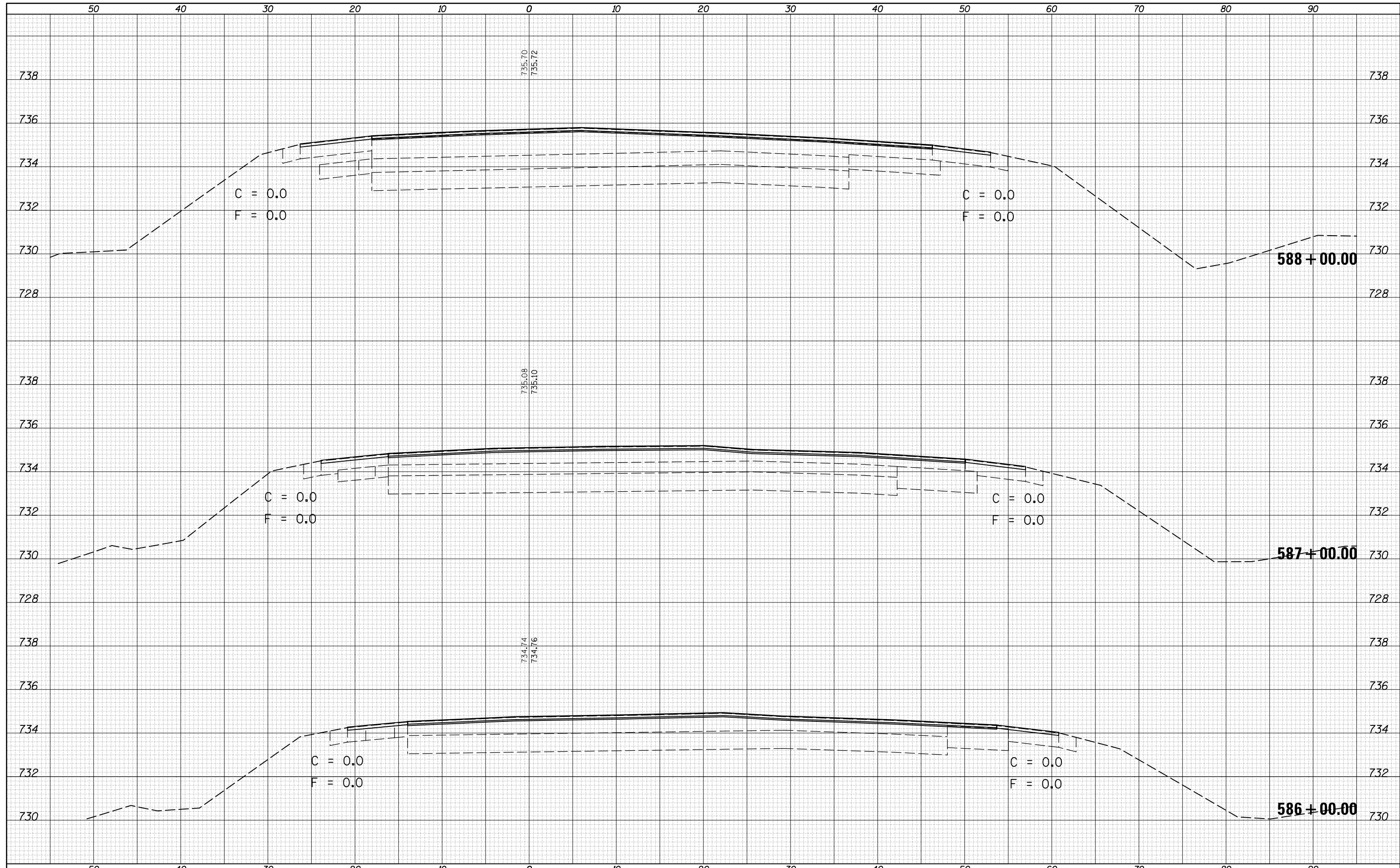
**STATE OF ILLINOIS
DEPARTMENT OF TRANSPORTATION**

CROSS SECTIONS - US 45	
SCALE:	SHEET 98 OF 136 SHEETS
	STA. 584+00.00 TO STA. 585+00.00

F.A.P. RTE.	SECTION	COUNTY	TOTAL SHEETS	SHEET NO.
800	(28X-1,30X-1)RS-4	CHAMPAIGN	271	233
CONTRACT NO.			70715	
ILLINOIS FED. AID PROJECT				

DATE	
BY	
FINAL SURVEY NO.	
SURVEYED	
PLOTTED	
TEMPLATE	
AREAS	
CHECKED	

DATE	
BY	
ORIGINAL SURVEY NO.	
SURVEYED	
PLOTTED	
TEMPLATE	
AREAS	
CHECKED	

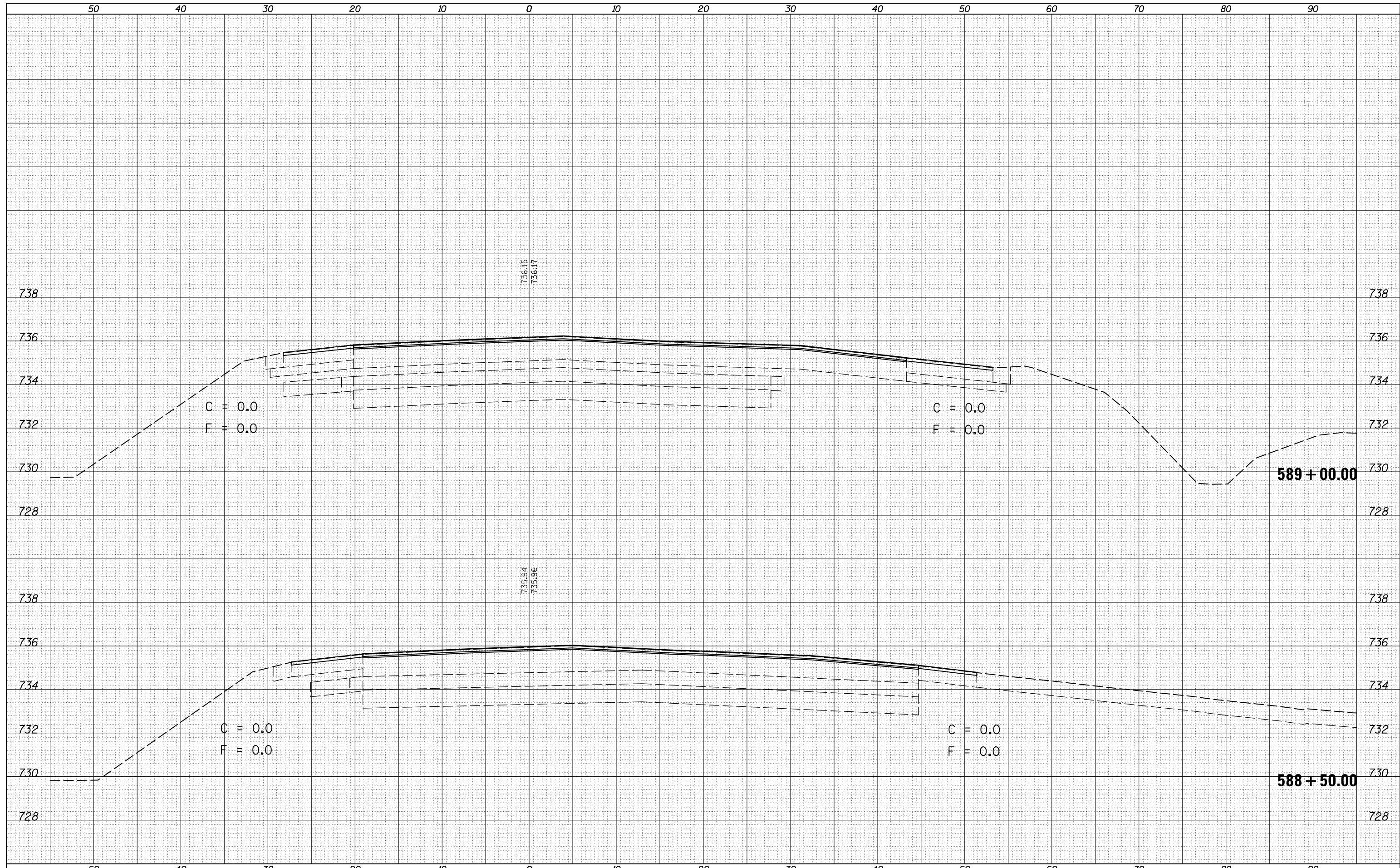


FILE NAME =	USER NAME = detersbj	DESIGNED -	REVISÉ -	STATE OF ILLINOIS DEPARTMENT OF TRANSPORTATION	CROSS SECTIONS - US 45			F.A.P. RTE.	SECTION	COUNTY	TOTAL SHEETS	SHEET NO.
es:\pw_work\pwidot\detersbj\0372973\0570715-sh		DRAWN -	REVISÉ -					800	(28X-1,30X-1)RS-4	CHAMPAIGN	271	234
MODELNAME	PLOT SCALE = 10.0000' / in.	CHECKED -	REVISÉ -		CONTRACT NO. 70715							
	PLOT DATE = 1/27/2015	DATE -	REVISÉ -		ILLINOIS FED. AID PROJECT							

SCALE: SHEET 99 OF 136 SHEETS STA. 586+00.00 TO STA. 588+00.00

DATE	
BY	
SURVEYED	
PLOTTED	
TEMPLATE	
AREAS	
CHECKED	
FINAL SURVEY	
NOTE BOOK	
NO.	

DATE	
BY	
SURVEYED	
PLOTTED	
TEMPLATE	
AREAS	
CHECKED	
ORIGINAL SURVEY	
NOTE BOOK	
NO.	



FILE NAME =
 c:\pw_work\pwidot\detersbj\0372973\0570715-sh

USER NAME = detersbj
 DRAWN -
 CHECKED -
 DATE - 1/27/2015

DESIGNED -
 DRAWN -
 CHECKED -
 DATE -

REVISED -
 REVISED -
 REVISED -
 REVISED -

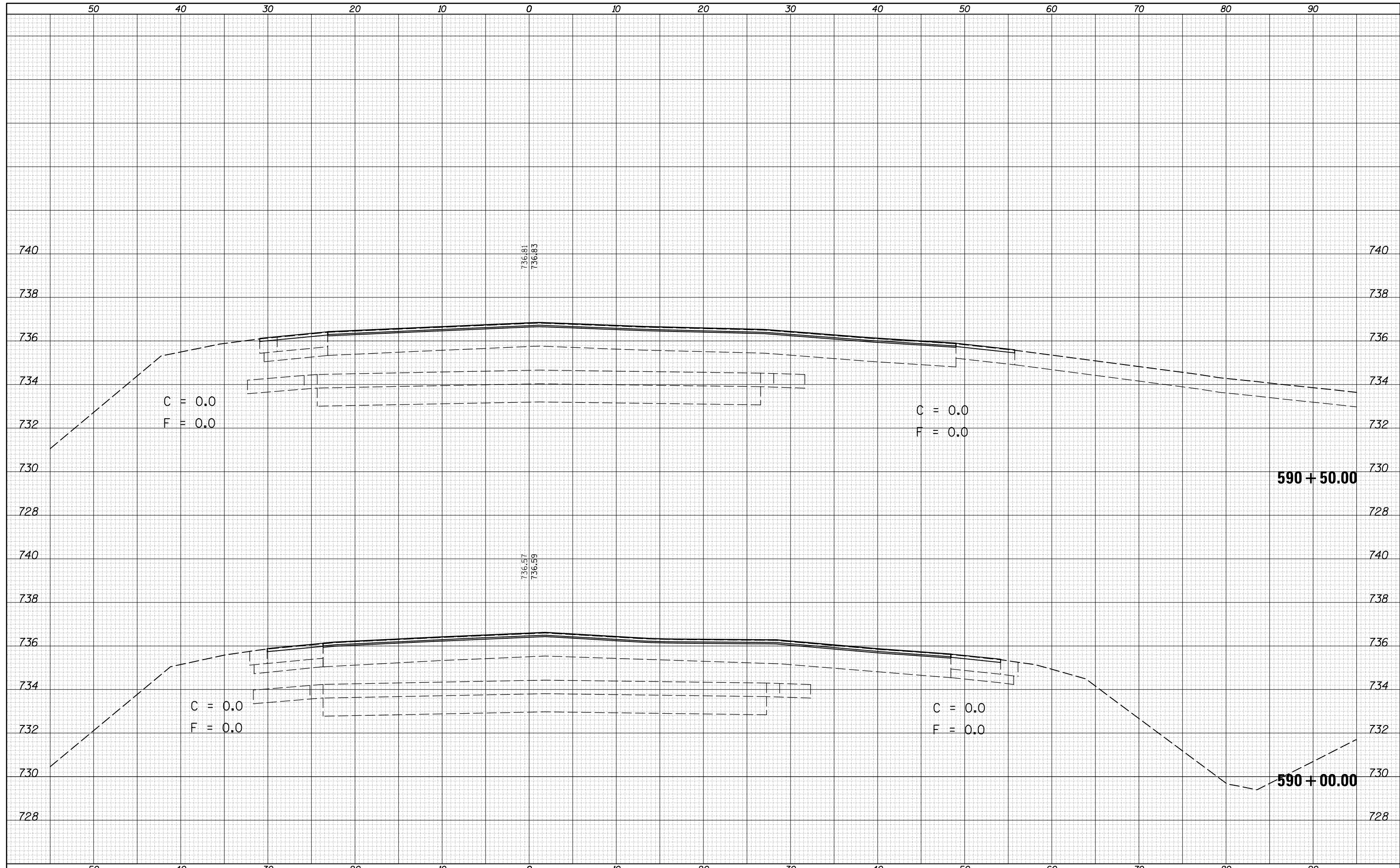
STATE OF ILLINOIS
 DEPARTMENT OF TRANSPORTATION

CROSS SECTIONS - US 45
 SCALE: SHEET 100 OF 136 SHEETS STA. 588+50.00 TO STA. 589+00.00

F.A.P. RTE.	SECTION	COUNTY	TOTAL SHEETS	SHEET NO.
800	(28X-1,30X-1)RS-4	CHAMPAIGN	271	235
CONTRACT NO. 70715			ILLINOIS FED. AID PROJECT	

DATE	
BY	
FINAL SURVEY	SURVEYED
NOTE BOOK	PLOTTED
NO.	TEMPLATE
	AREAS
	CHECKED

DATE	
BY	
ORIGINAL SURVEY	SURVEYED
NOTE BOOK	PLOTTED
NO.	TEMPLATE
	AREAS
	CHECKED



FILE NAME =	USER NAME = detersbj	DESIGNED -	REVISED -
c:\pw_work\pwidot\detersbj\d0372973\0570715-sh	-XS.dgn	DRAWN -	REVISED -
	PLOT SCALE = 10.0000' / in.	CHECKED -	REVISED -
MODELNAME	PLOT DATE = 1/27/2015	DATE -	REVISED -

**STATE OF ILLINOIS
DEPARTMENT OF TRANSPORTATION**

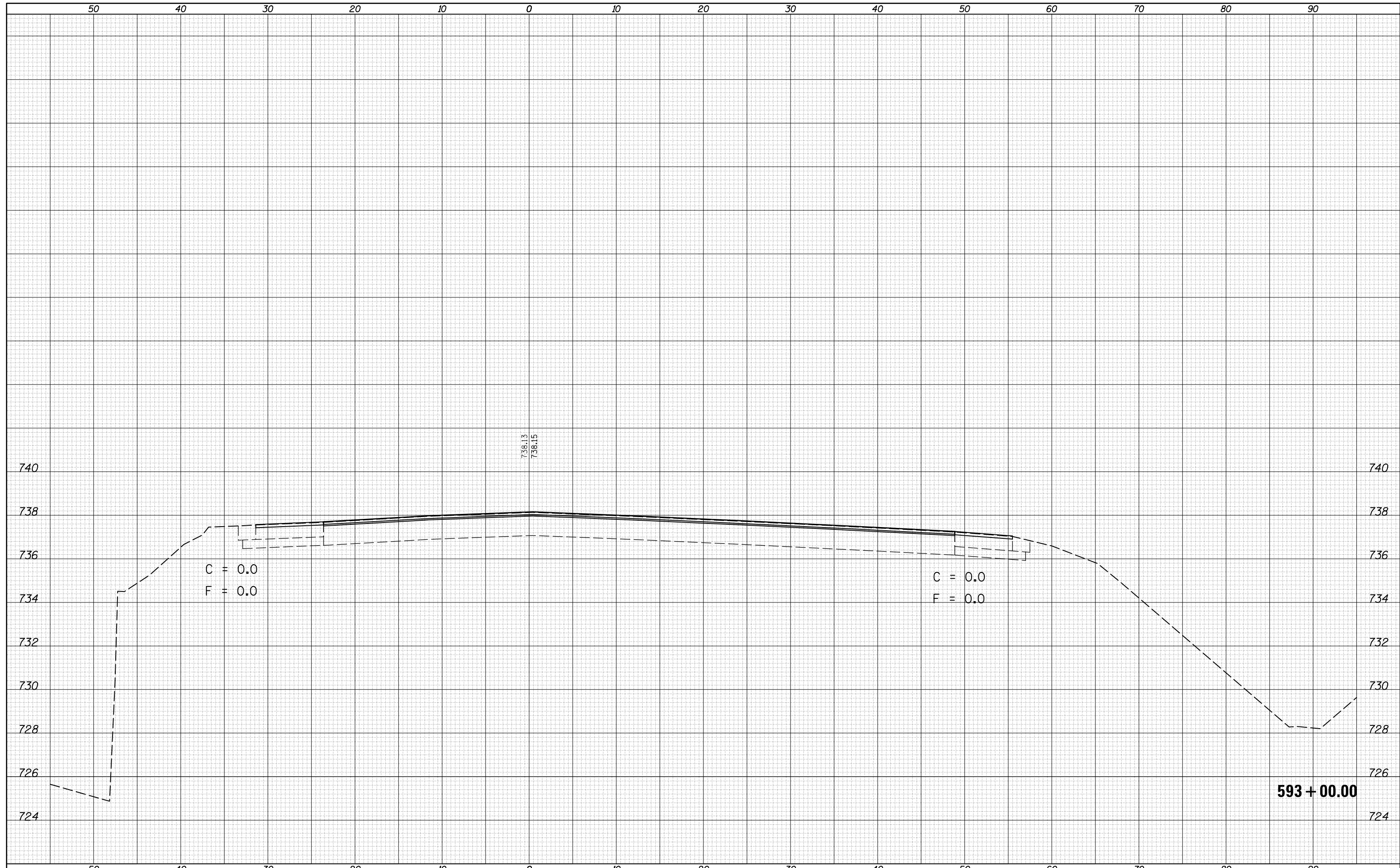
CROSS SECTIONS - US 45

SCALE: SHEET 101 OF 136 SHEETS STA. 590+00.00 TO STA. 590+50.00

F.A.P. RTE.	SECTION	COUNTY	TOTAL SHEETS	SHEET NO.
800	(28X-1,30X-1)RS-4	CHAMPAIGN	271	236
CONTRACT NO. 70715			ILLINOIS FED. AID PROJECT	

DATE	
BY	
SURVEYED	
PLOTTED	
TEMPLATE	
AREAS	
CHECKED	
FINAL SURVEY	
NOTE BOOK	
NO.	

DATE	
BY	
SURVEYED	
PLOTTED	
TEMPLATE	
AREAS	
CHECKED	
ORIGINAL SURVEY	
NOTE BOOK	
NO.	

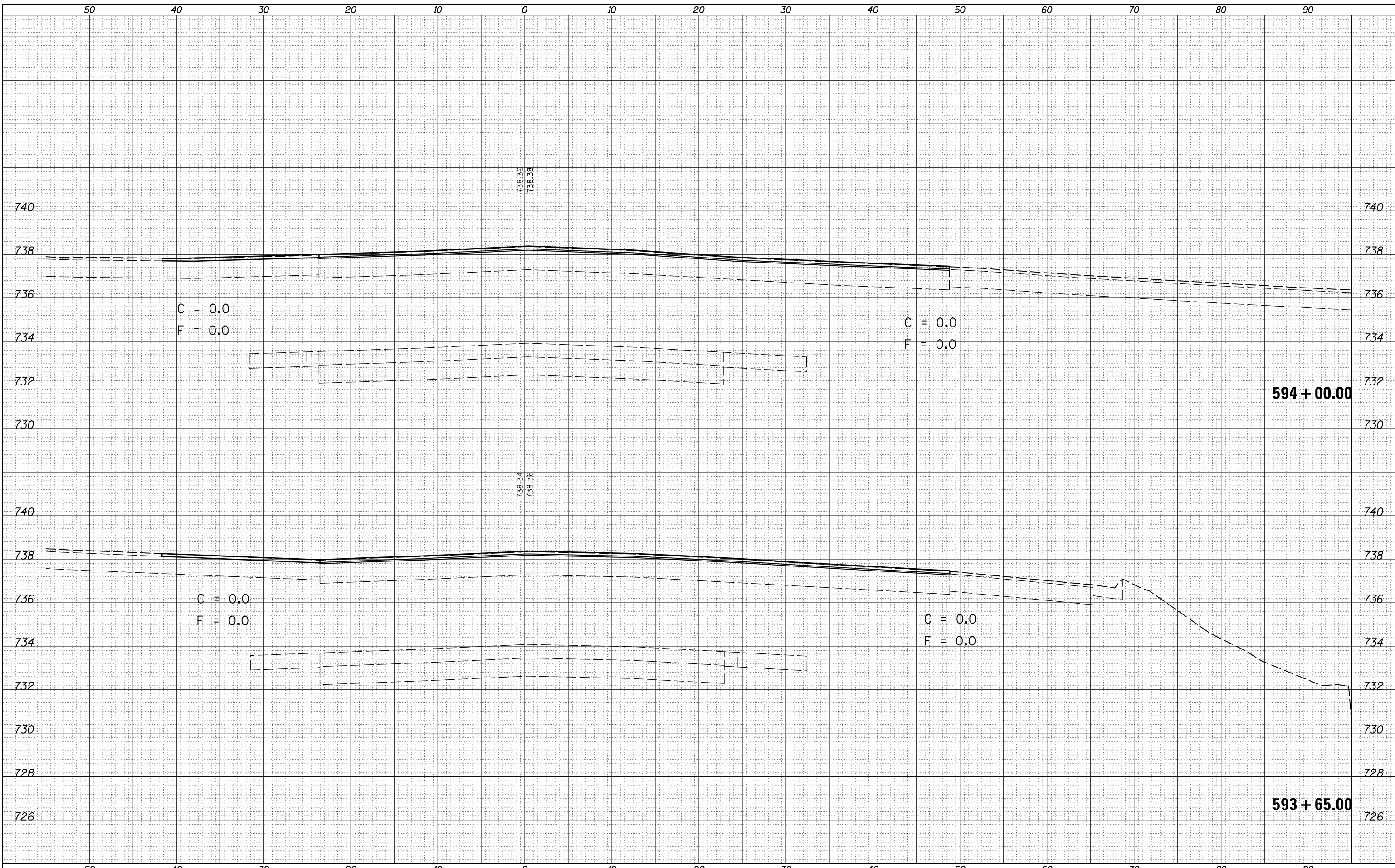


FILE NAME =	USER NAME = detersbj	DESIGNED -	REVISED -
c:\pw_work\pwidot\detersbj\0372973\0570715-sh	-XS.dgn	DRAWN -	REVISED -
	PLOT SCALE = 10.0000' / in.	CHECKED -	REVISED -
\$MODELNAME\$	PLOT DATE = 1/27/2015	DATE -	REVISED -

**STATE OF ILLINOIS
DEPARTMENT OF TRANSPORTATION**

CROSS SECTIONS - US 45	
SCALE:	SHEET 103 OF 136 SHEETS STA. 593+00.00 TO STA. 593+00.00

F.A.P. RTE.	SECTION	COUNTY	TOTAL SHEETS	SHEET NO.
800	(28X-1,30X-1)RS-4	CHAMPAIGN	271	238
CONTRACT NO. 70715			ILLINOIS FED. AID PROJECT	



BY	DATE	SURVEYED	PLOTTED	AREAS CHECKED

BY	DATE	SURVEYED	PLOTTED	AREAS CHECKED

FILE NAME = c:\pw_work\pwidth\detersbj\d0372973\0570715-sh
 MODELNAME

USER NAME = detersbj	DESIGNED -	REVISED -
	DRAWN -	REVISED -
	CHECKED -	REVISED -
	DATE -	REVISED -

STATE OF ILLINOIS
 DEPARTMENT OF TRANSPORTATION

CROSS SECTIONS - US 45

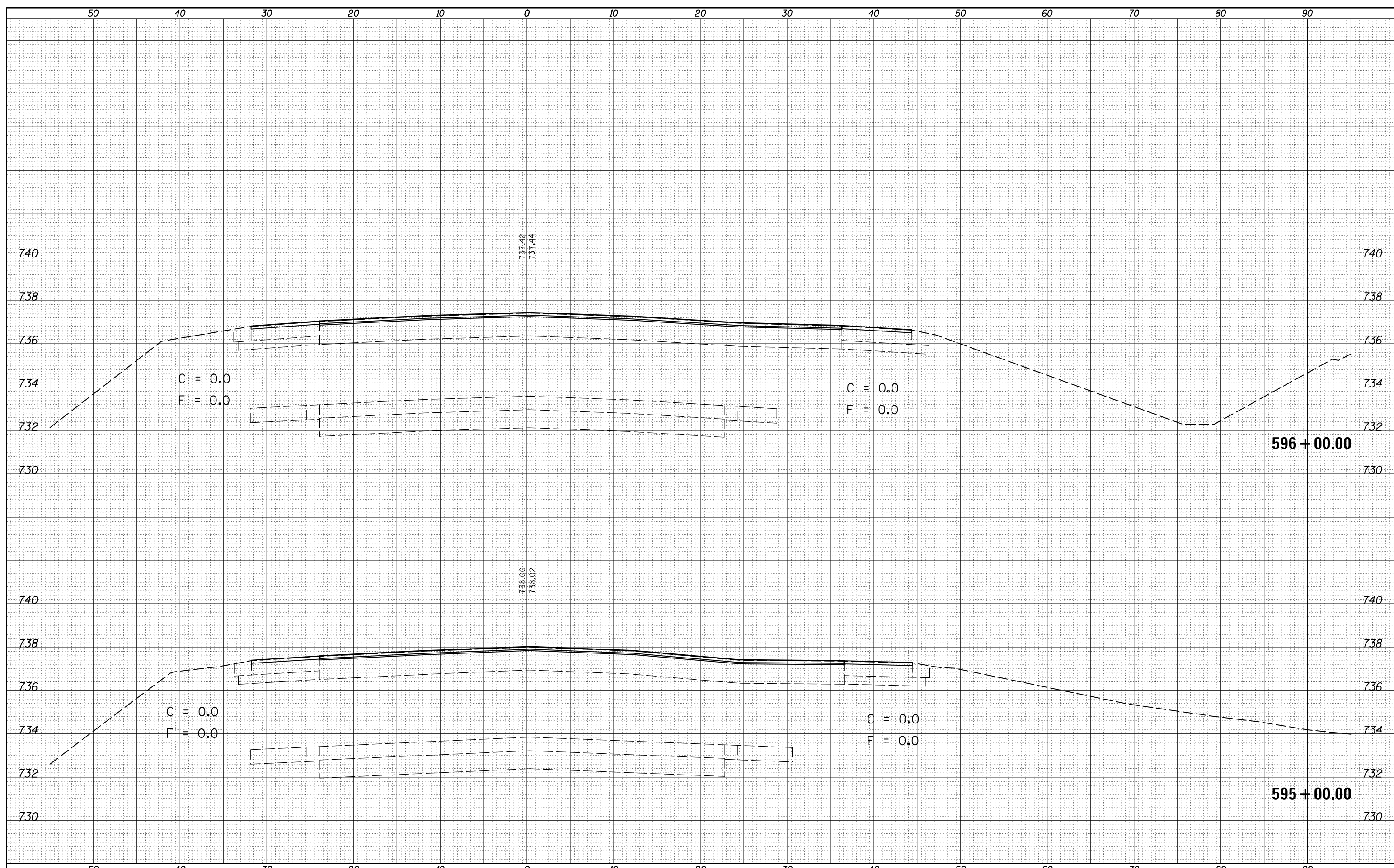
SCALE: SHEET 104 OF 136 SHEETS STA. 593+65.00 TO STA. 594+00.00

F.A.P. RTE.	SECTION	COUNTY	TOTAL SHEETS	SHEET NO.
800	(28X-1,30X-1)RS-4	CHAMPAIGN	271	239
			CONTRACT NO.	70715

ILLINOIS FED. AID PROJECT

DATE	
BY	
FINAL SURVEY	SURVEYED
NOTE BOOK NO.	PLOTTED
	TEMPLATE
	AREAS CHECKED

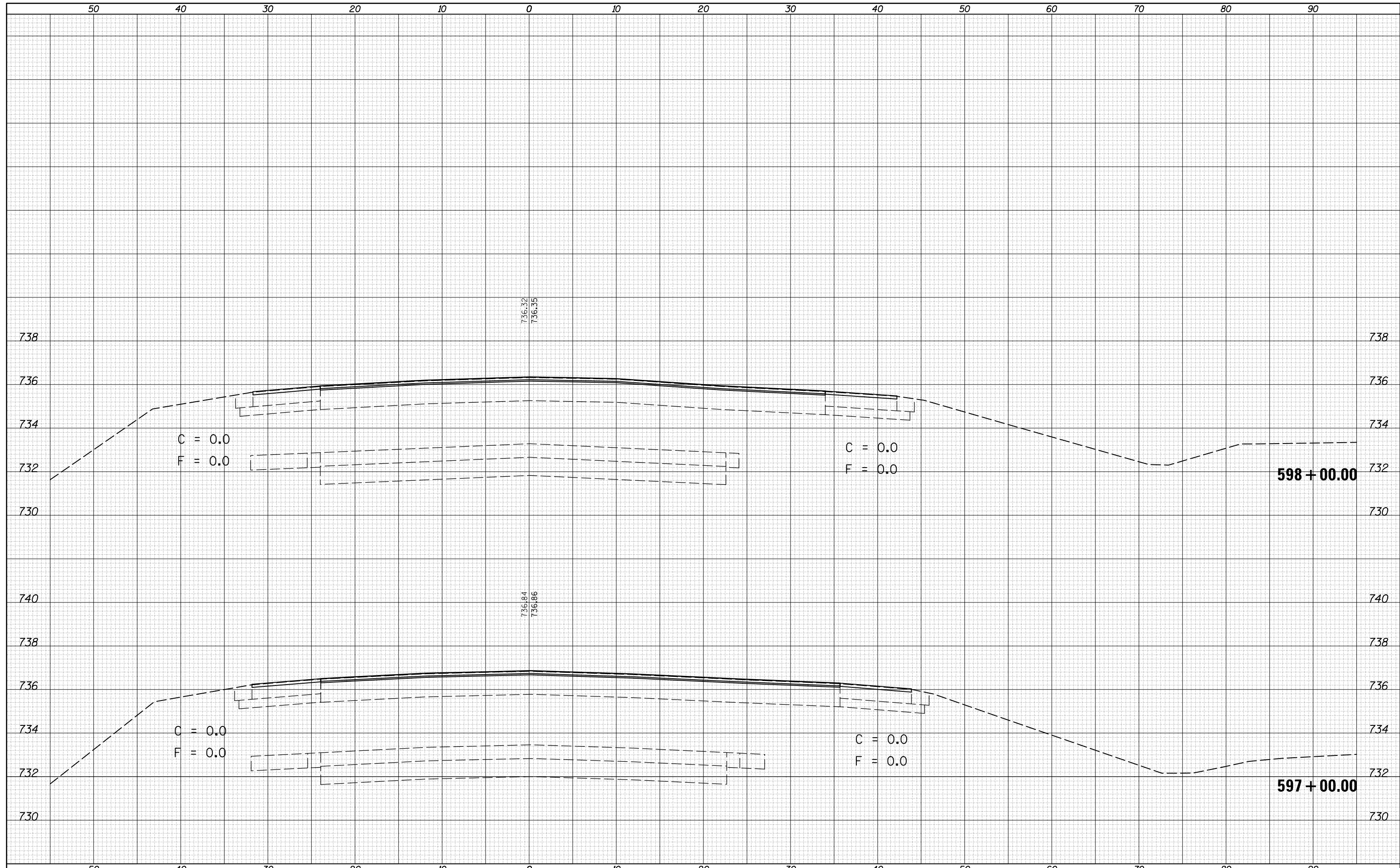
DATE	
BY	
ORIGINAL SURVEY	SURVEYED
NOTE BOOK NO.	PLOTTED
	TEMPLATE
	AREAS CHECKED



FILE NAME =	USER NAME = detersbj	DESIGNED -	REVISED -	STATE OF ILLINOIS DEPARTMENT OF TRANSPORTATION	CROSS SECTIONS - US 45				F.A.P. RTE. 800	SECTION (28X-1,30X-1)RS-4	COUNTY CHAMPAIGN	TOTAL SHEETS 271	SHEET NO. 240
	c:\pw_work\pwidot\detersbj\0372973\0570715-sh-XS.dgn	DRAWN -	REVISED -		SCALE: SHEET 105 OF 136 SHEETS	STA. 595+00.00	TO STA. 596+00.00	CONTRACT NO. 70715					
PLOT SCALE = 10.0000' / in.		CHECKED -	REVISED -		ILLINOIS FED. AID PROJECT								
DATE = 1/27/2015		DATE -	REVISED -										

DATE	
BY	
SURVEYED	
PLOTTED	
TEMPLATE	
AREAS	
CHECKED	
FINAL SURVEY	
NOTE BOOK	
NO.	

DATE	
BY	
SURVEYED	
PLOTTED	
TEMPLATE	
AREAS	
CHECKED	
ORIGINAL SURVEY	
NOTE BOOK	
NO.	



FILE NAME =	USER NAME = detersbj	DESIGNED -	REVISED -
c:\pw_work\pwidot\detersbj\d0372973\0570715-sh	-XS.dgn	DRAWN -	REVISED -
	PLOT SCALE = 10.0000' / in.	CHECKED -	REVISED -
\$MODELNAME\$	PLOT DATE = 1/27/2015	DATE -	REVISED -

**STATE OF ILLINOIS
DEPARTMENT OF TRANSPORTATION**

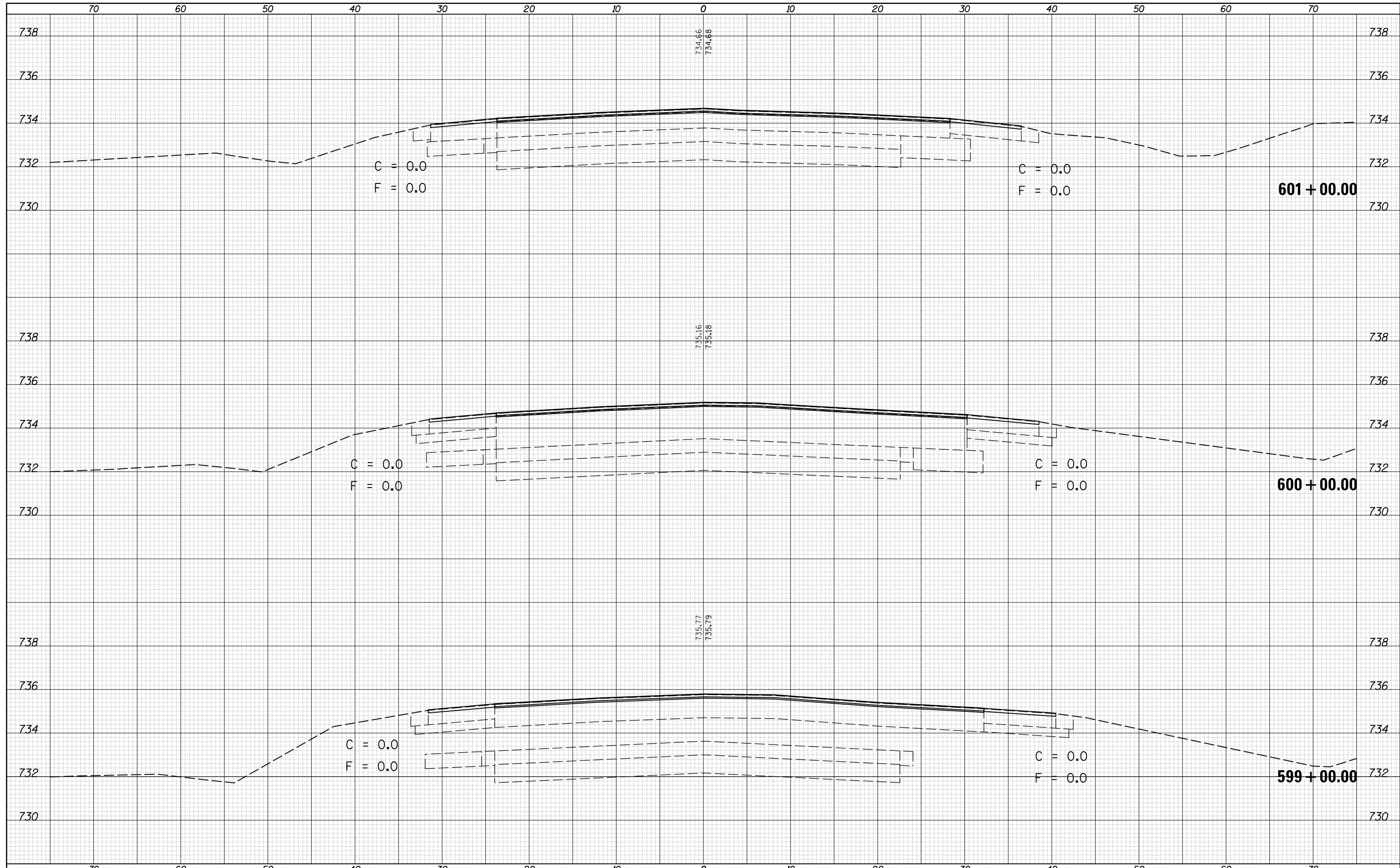
CROSS SECTIONS - US 45

SCALE: SHEET 106 OF 136 SHEETS STA. 597+00.00 TO STA. 598+00.00

F.A.P. RTE.	SECTION	COUNTY	TOTAL SHEETS	SHEET NO.
800	(28X-1,30X-1)RS-4	CHAMPAIGN	271	241
CONTRACT NO. 70715			ILLINOIS FED. AID PROJECT	

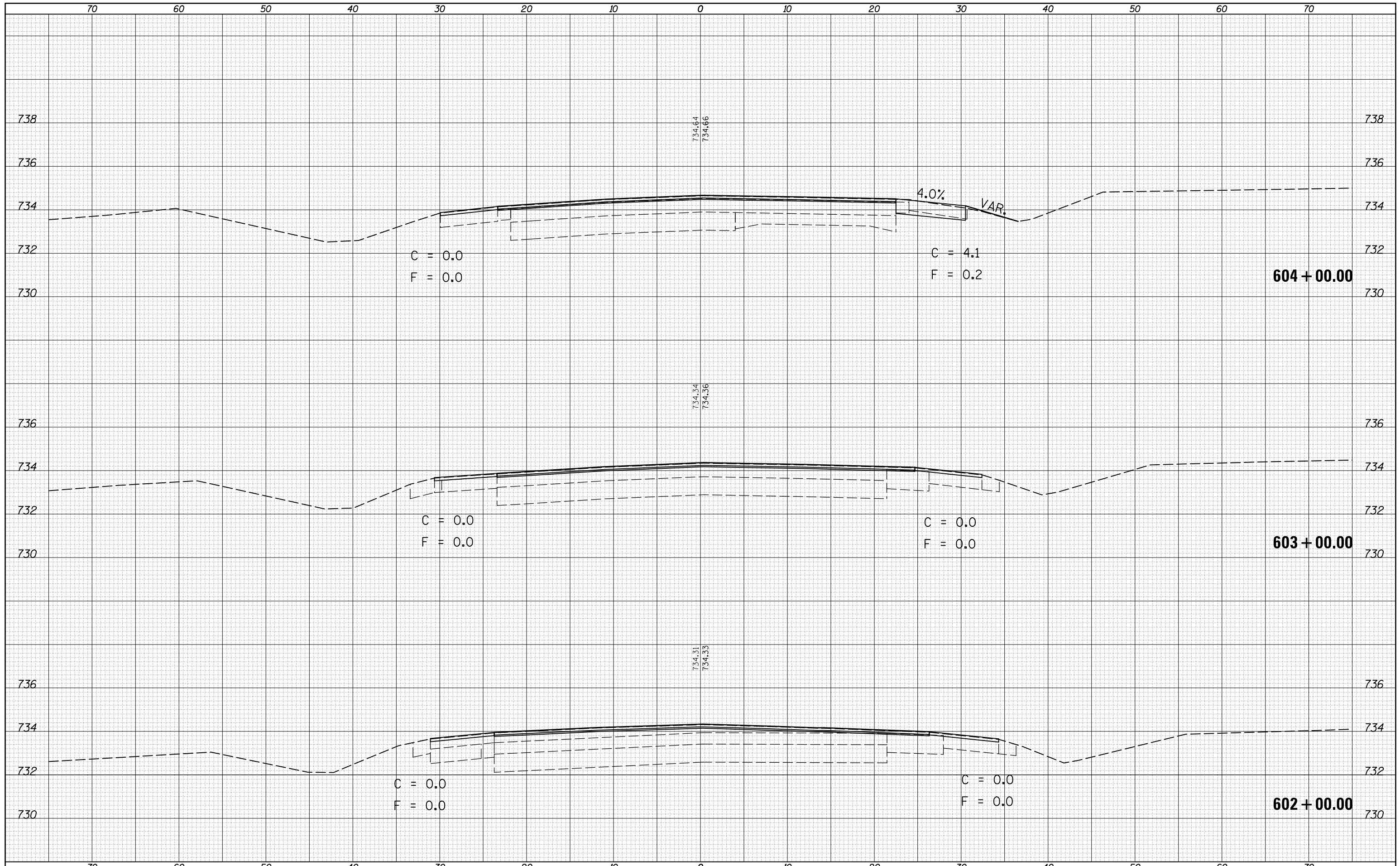
DATE	
BY	
ORIGINAL SURVEY	
SURVEYED	
NOTE BOOK	
NO.	
PLOTTED	
TEMPLATE	
AREAS	
CHECKED	

DATE	
BY	
ORIGINAL SURVEY	
SURVEYED	
NOTE BOOK	
NO.	
PLOTTED	
TEMPLATE	
AREAS	
CHECKED	



FILE NAME =	USER NAME = detersbj	DESIGNED -	REVISED -	STATE OF ILLINOIS DEPARTMENT OF TRANSPORTATION	CROSS SECTIONS - US 45		F.A.P. RTE.	SECTION	COUNTY	TOTAL SHEETS	SHEET NO.
ca:\pw_work\pwidot\detersbj\0372973\0570715-sh		DRAWN -	REVISED -		800	(28X-1,30X-1)RS-4	CHAMPAIGN	271	242		
		CHECKED -	REVISED -		SCALE: SHEET 107 OF 136 SHEETS STA. 599+00.00 TO STA. 601+00.00		CONTRACT NO. 70715		ILLINOIS FED. AID PROJECT		
MODELNAME	PLOT DATE = 1/27/2015	DATE -	REVISED -								

DATE	
BY	
FINAL SURVEY NO.	
SURVEYED	
PLOTTED	
TEMPLATE	
AREAS CHECKED	



DATE	
BY	
ORIGINAL SURVEY NO.	
SURVEYED	
PLOTTED	
TEMPLATE	
AREAS CHECKED	

FILE NAME =
 c:\pw_work\pwwork\detersbj\0372973\0570715-sh

USER NAME = detersbj
 DRAWN -
 CHECKED -
 DATE - 1/27/2015
 PLOT SCALE = 10.0000' / in.

DESIGNED -
 DRAWN -
 CHECKED -
 DATE -

REVISED -
 REVISED -
 REVISED -
 REVISED -

**STATE OF ILLINOIS
 DEPARTMENT OF TRANSPORTATION**

CROSS SECTIONS - US 45

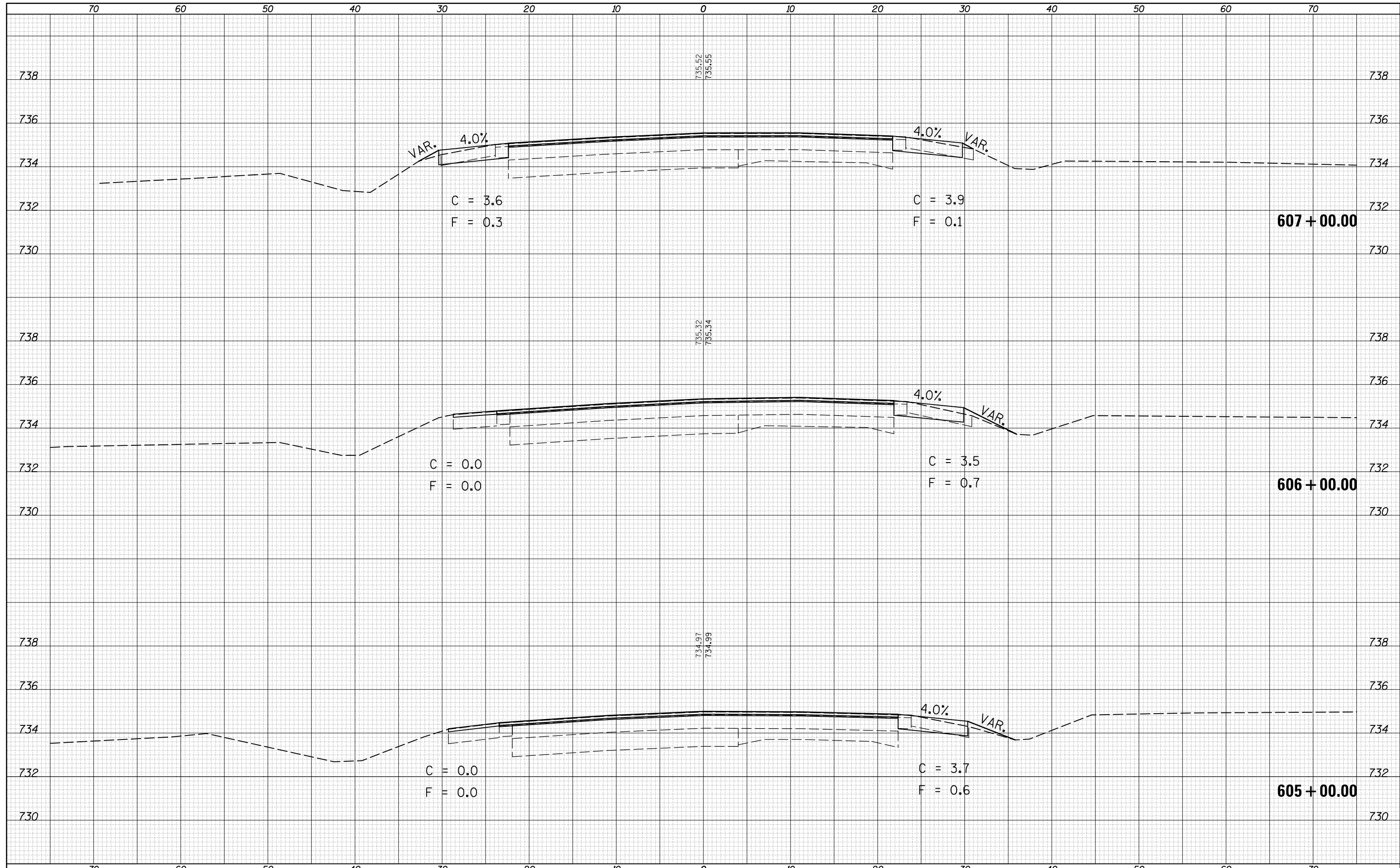
SCALE: SHEET 108 OF 136 SHEETS STA. 602+00.00 TO STA. 604+00.00

F.A.P. RTE.	SECTION	COUNTY	TOTAL SHEETS	SHEET NO.
800	(28X-1,30X-1)RS-4	CHAMPAIGN	271	243
CONTRACT NO.			70715	

ILLINOIS FED. AID PROJECT

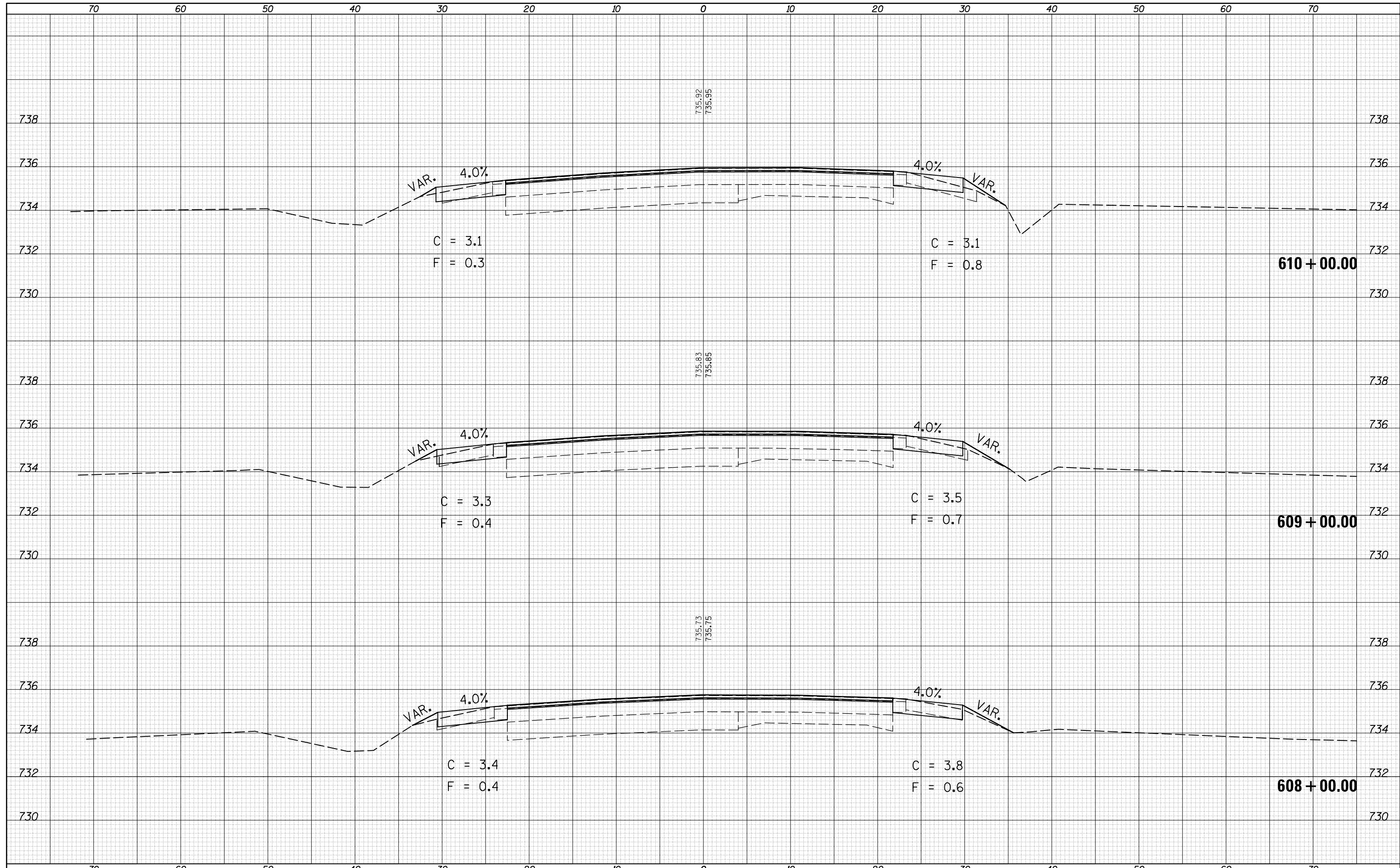
DATE	
BY	
FINAL SURVEY	SURVEYED
NOTE BOOK	PLOTTED
NO.	AREAS CHECKED

DATE	
BY	
ORIGINAL SURVEY	SURVEYED
NOTE BOOK	PLOTTED
NO.	AREAS CHECKED



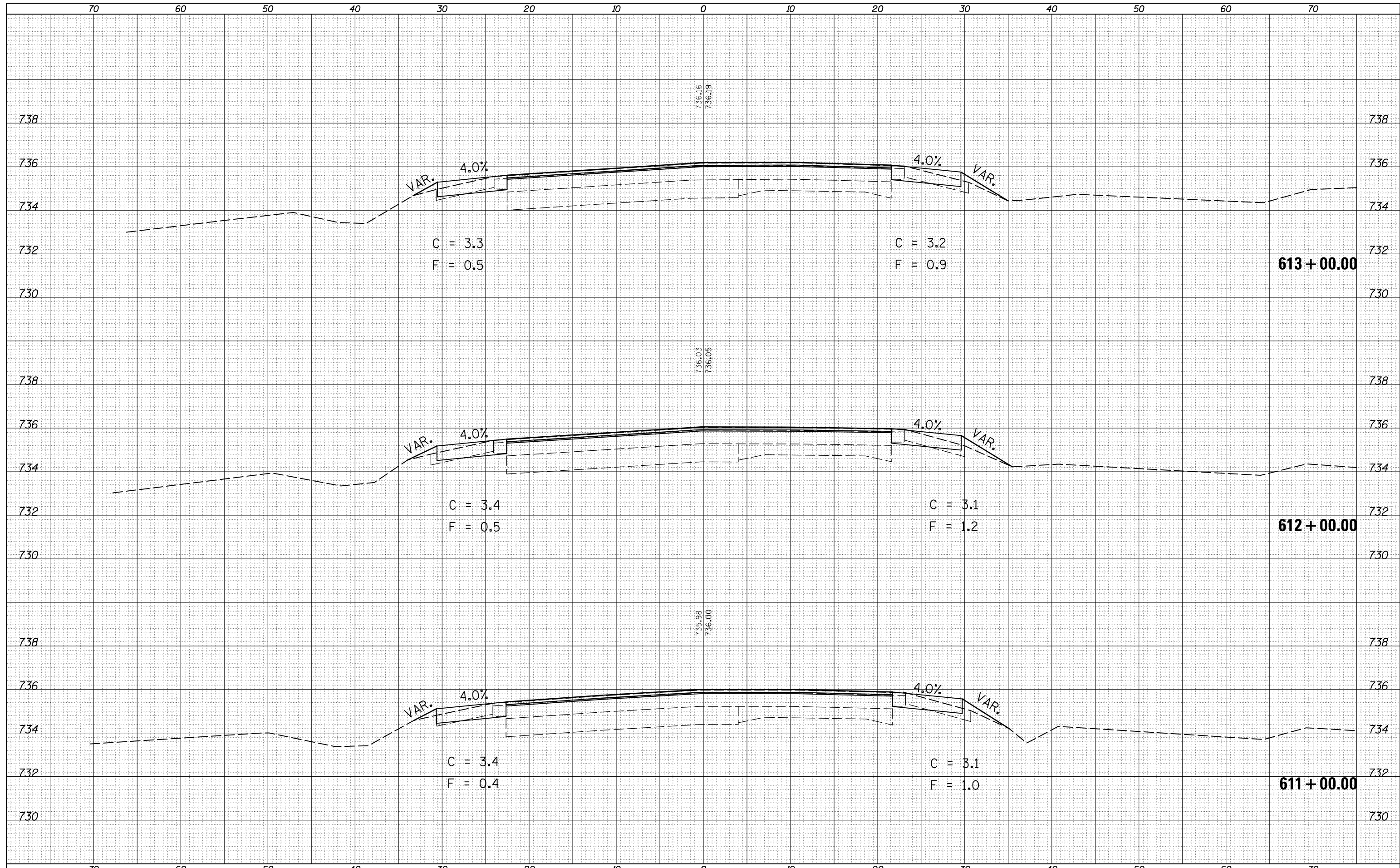
DATE	
BY	
SURVEYED	
PLOTTED	
TEMPLATE	
AREAS	
CHECKED	
FINAL SURVEY	
NOTE BOOK	
NO.	

DATE	
BY	
SURVEYED	
PLOTTED	
TEMPLATE	
AREAS	
CHECKED	
ORIGINAL SURVEY	
NOTE BOOK	
NO.	



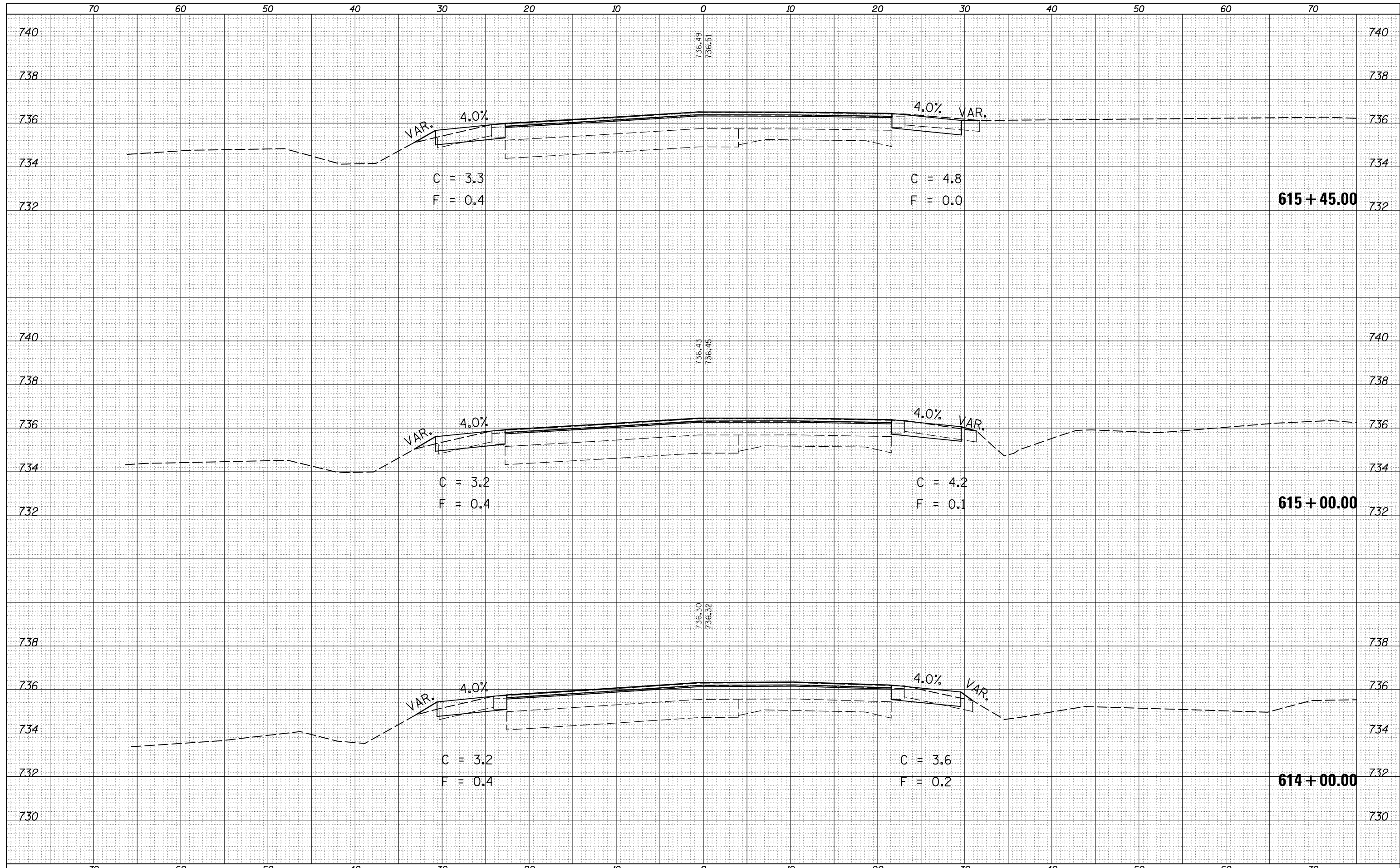
DATE	
BY	
FINAL SURVEY NO.	
SURVEYED	
PLOTTED	
TEMPLATE	
AREAS CHECKED	
NOTE BOOK NO.	

DATE	
BY	
ORIGINAL SURVEY NO.	
SURVEYED	
PLOTTED	
TEMPLATE	
AREAS CHECKED	
NOTE BOOK NO.	



DATE	
BY	
FINAL SURVEY NO.	
SURVEYED AREAS	
PLOTTED AREAS	
TEMPLATE AREAS	
AREAS CHECKED	

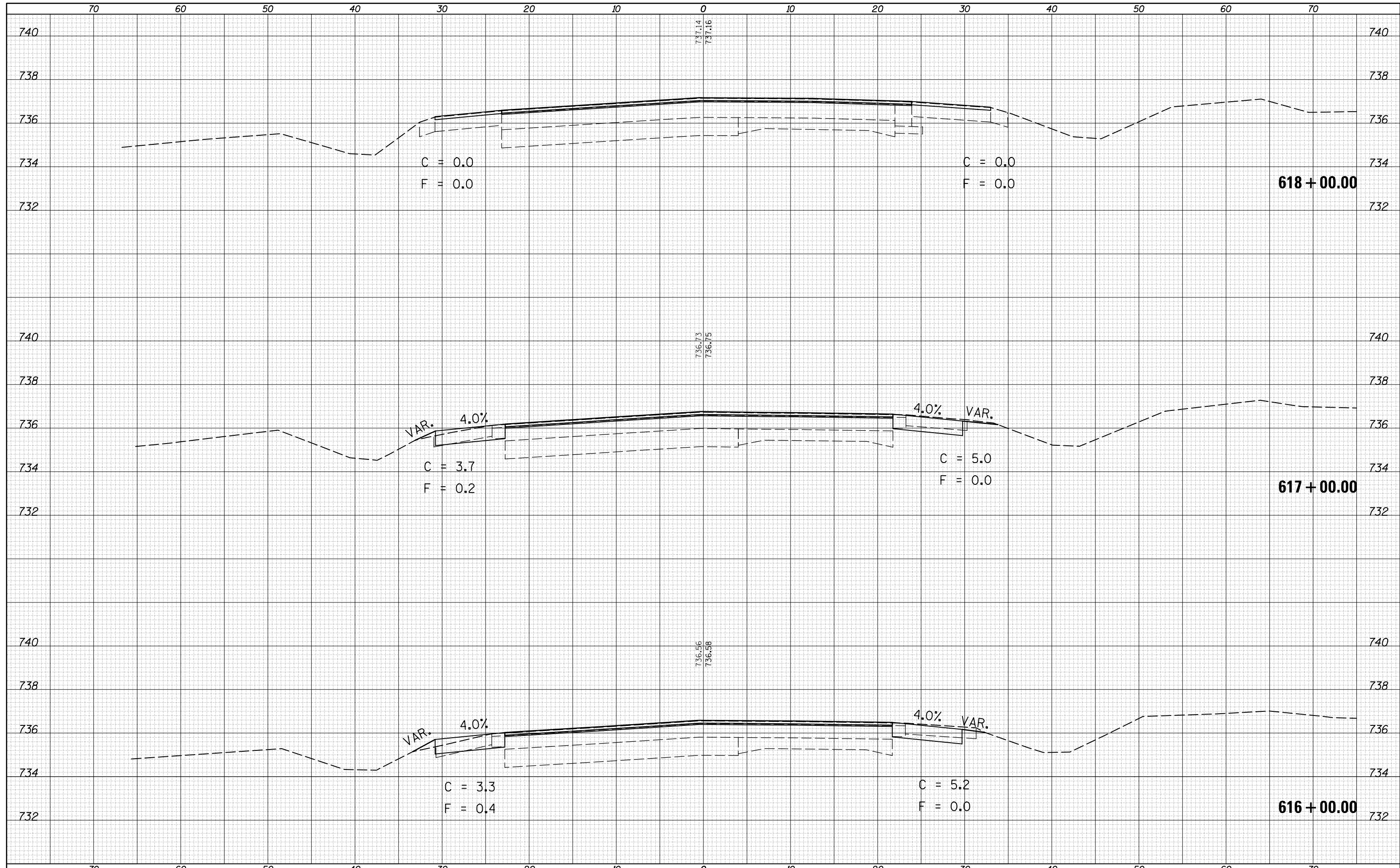
DATE	
BY	
ORIGINAL SURVEY NO.	
SURVEYED AREAS	
PLOTTED AREAS	
TEMPLATE AREAS	
AREAS CHECKED	



FILE NAME =	USER NAME = detersbj	DESIGNED -	REVISED -	STATE OF ILLINOIS DEPARTMENT OF TRANSPORTATION	CROSS SECTIONS - US 45			F.A.P. RTE.	SECTION	COUNTY	TOTAL SHEETS	SHEET NO.
ca:\pw_work\pwidth\detersbj\032973\0570715-sh	-XS.dgn	DRAWN -	REVISED -					800	(28X-1,30X-1)RS-4	CHAMPAIGN	271	247
MODELNAME	PLOT SCALE = 10.0000' / in.	CHECKED -	REVISED -		SCALE: SHEET 112 OF 136 SHEETS STA. 614+00.00 TO STA. 615+45.00			CONTRACT NO. 70715				
	PLOT DATE = 1/27/2015	DATE -	REVISED -		ILLINOIS FED. AID PROJECT							

DATE	
BY	
ORIGINAL SURVEY NO.	
SURVEYED PLOTTED AREAS CHECKED	
NOTE BOOK	
TEMPLATE	
AREAS CHECKED	

DATE	
BY	
ORIGINAL SURVEY NO.	
SURVEYED PLOTTED AREAS CHECKED	
NOTE BOOK	
TEMPLATE	
AREAS CHECKED	



FILE NAME = c:\pw_work\pwidot\detersbj\d0372973\0570715-sh-XS.dgn
 MODELNAME

USER NAME = detersbj	DESIGNED -	REVISED -
	DRAWN -	REVISED -
PLOT SCALE = 10.0000' / in.	CHECKED -	REVISED -
PLOT DATE = 1/27/2015	DATE -	REVISED -

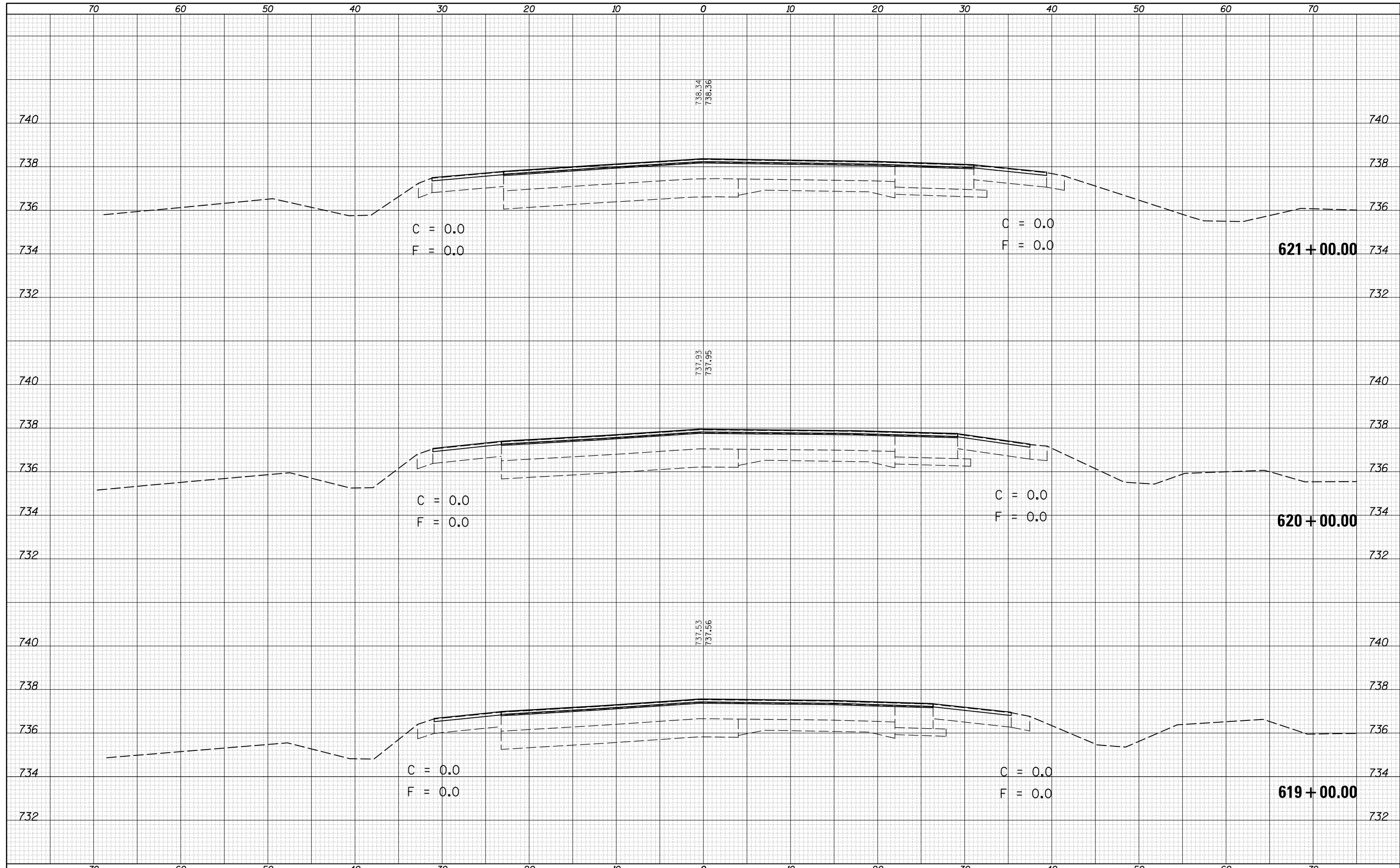
STATE OF ILLINOIS
DEPARTMENT OF TRANSPORTATION

CROSS SECTIONS - US 45
 SCALE: SHEET 113 OF 136 SHEETS STA. 616+00.00 TO STA. 618+00.00

F.A.P. RTE.	SECTION	COUNTY	TOTAL SHEETS	SHEET NO.
800	(28X-1,30X-1)RS-4	CHAMPAIGN	271	248
CONTRACT NO.			70715	
ILLINOIS FED. AID PROJECT				

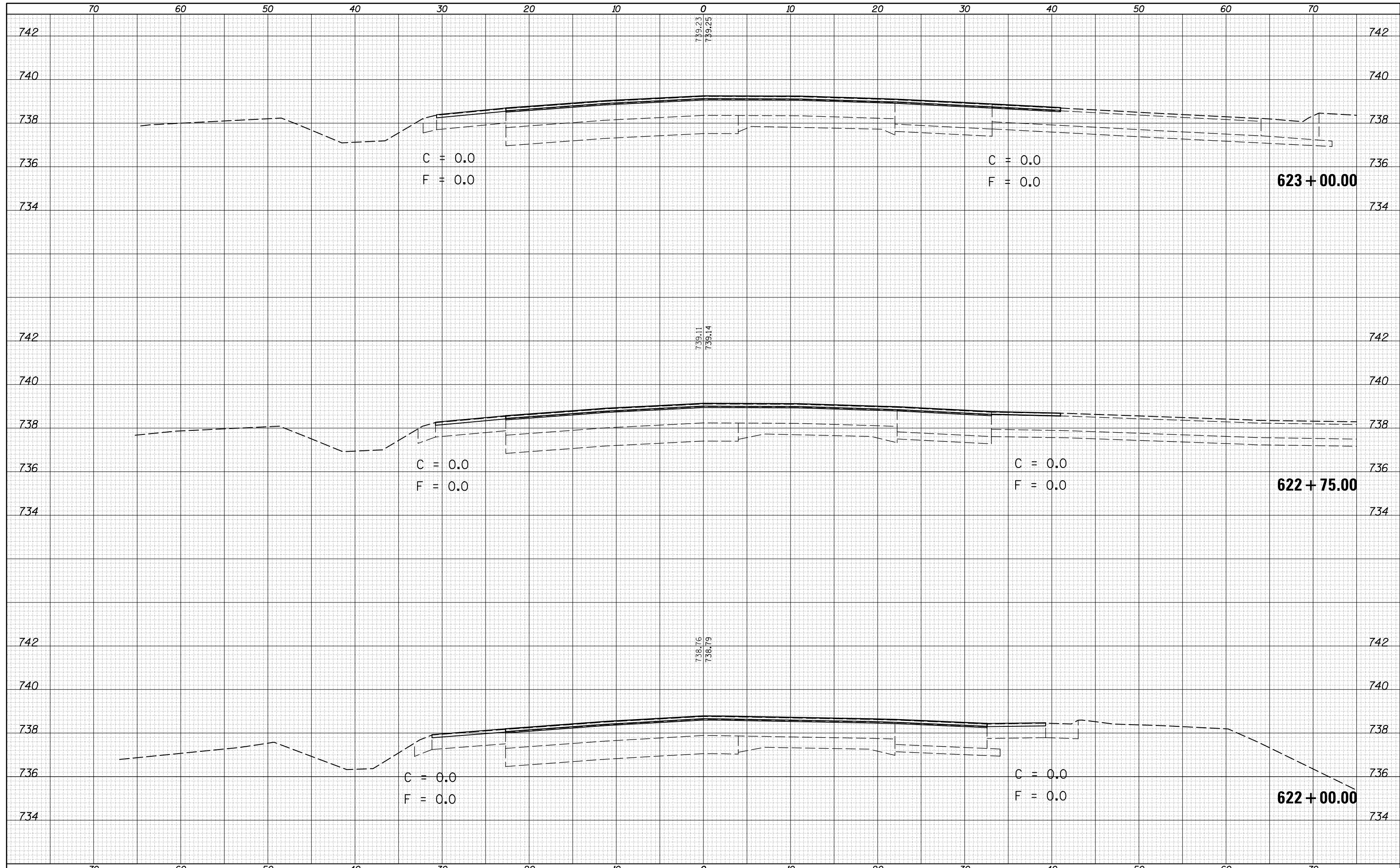
DATE	
BY	
FINAL SURVEY	SURVEYED
NOTE BOOK	PLOTTED
NO.	AREAS CHECKED

DATE	
BY	
ORIGINAL SURVEY	SURVEYED
NOTE BOOK	PLOTTED
NO.	AREAS CHECKED



DATE	
BY	
FINAL SURVEY	SURVEYED
NOTE BOOK	PLOTTED
NO.	TEMPLATE
	AREAS
	CHECKED

DATE	
BY	
ORIGINAL SURVEY	SURVEYED
NOTE BOOK	PLOTTED
NO.	TEMPLATE
	AREAS
	CHECKED



FILE NAME =	USER NAME = detersbj	DESIGNED -	REVISED -
c:\pw_work\pwidot\detersbj\d0372973\0570715-sh	-XS.dgn	DRAWN -	REVISED -
	PLOT SCALE = 10.0000' / in.	CHECKED -	REVISED -
MODELNAME	PLOT DATE = 1/27/2015	DATE -	REVISED -

**STATE OF ILLINOIS
DEPARTMENT OF TRANSPORTATION**

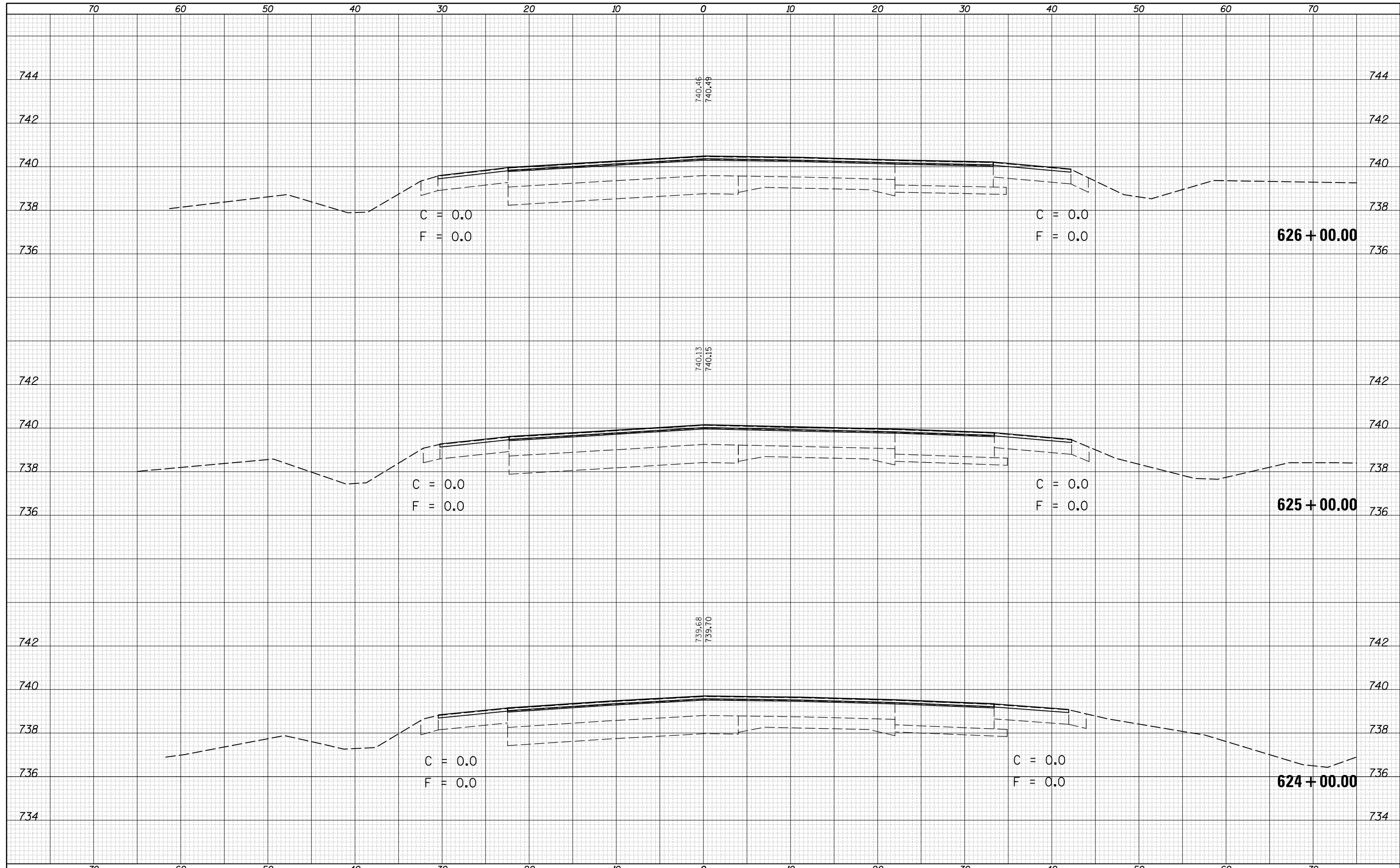
CROSS SECTIONS - US 45

SCALE: SHEET 115 OF 136 SHEETS STA. 622+00.00 TO STA. 623+00.00

F.A.P. RTE.	SECTION	COUNTY	TOTAL SHEETS	SHEET NO.
800	(28X-1,30X-1)RS-4	CHAMPAIGN	271	250
			CONTRACT NO.	70715
ILLINOIS FED. AID PROJECT				

DATE	
BY	
SURVEYED	
PLOTTED	
TEMPLATE	
AREAS	
CHECKED	
FINAL SURVEY	
NOTE BOOK	
NO.	

DATE	
BY	
SURVEYED	
PLOTTED	
TEMPLATE	
AREAS	
CHECKED	
ORIGINAL SURVEY	
NOTE BOOK	
NO.	



FILE NAME = c:\pw_work\pwidot\detersbj\d0372973\0570715-sh-XS.dgn
 MODELNAME

USER NAME = detersbj	DESIGNED -	REVISED -
	DRAWN -	REVISED -
PLOT SCALE = 10.0000' / in.	CHECKED -	REVISED -
PLOT DATE = 1/27/2015	DATE -	REVISED -

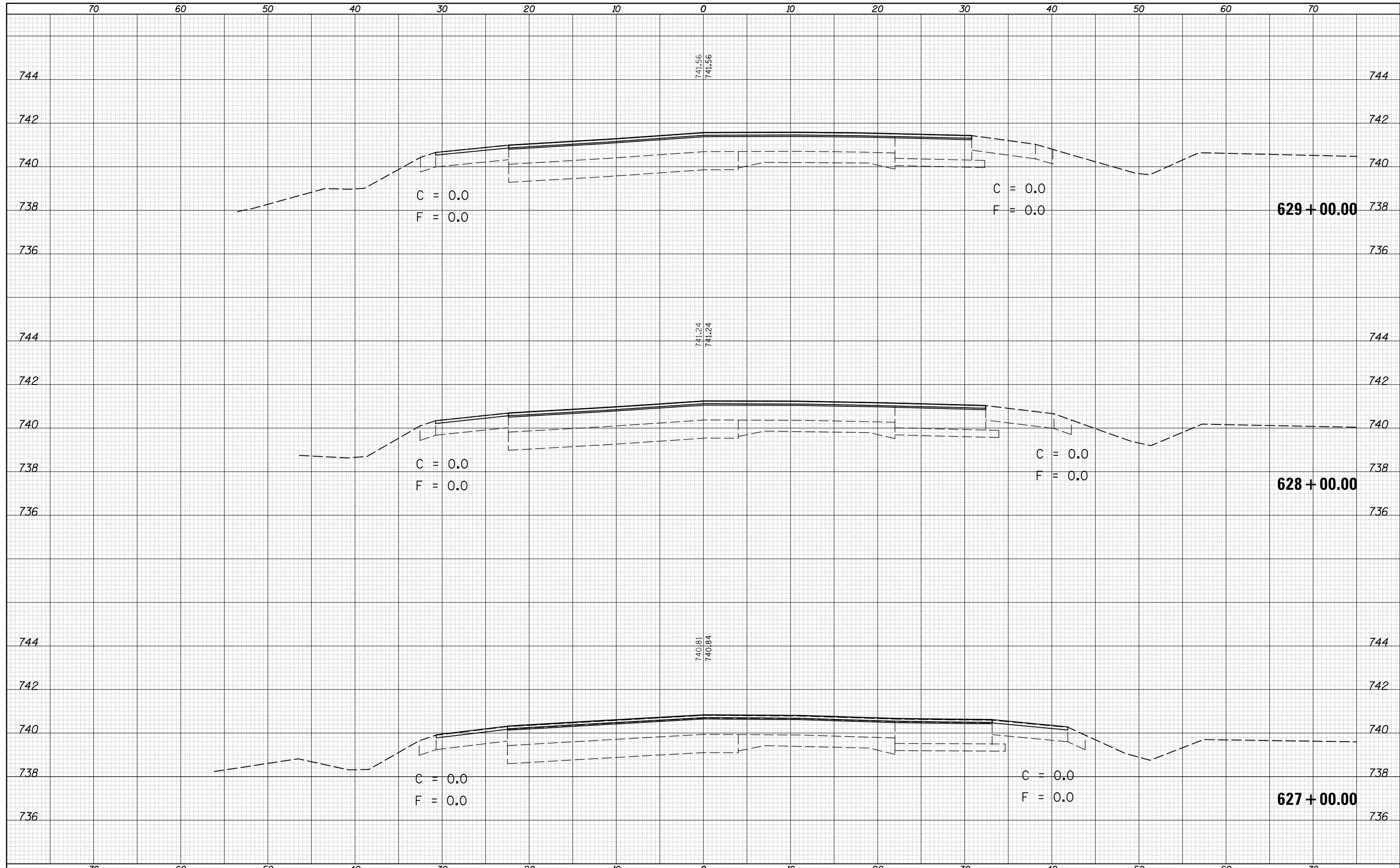
STATE OF ILLINOIS
DEPARTMENT OF TRANSPORTATION

CROSS SECTIONS - US 45	
SCALE:	SHEET 116 OF 136 SHEETS
STA. 624+00.00 TO STA. 626+00.00	

F.A.P. RTE.	SECTION	COUNTY	TOTAL SHEETS	SHEET NO.
800	(28X-1,30X-1)RS-4	CHAMPAIGN	271	251
CONTRACT NO. 70715			ILLINOIS FED. AID PROJECT	

DATE	
BY	
SURVEYED	
PLOTTED	
TEMPLATE	
AREAS	
CHECKED	
FINAL SURVEY	
NOTE BOOK	
NO.	

DATE	
BY	
SURVEYED	
PLOTTED	
TEMPLATE	
AREAS	
CHECKED	
ORIGINAL SURVEY	
NOTE BOOK	
NO.	



FILE NAME =
 c:\pw_work\pwidot\detersbj\d0372973\0570715-sh

USER NAME = detersbj
 DESIGNED -
 DRAWN -
 CHECKED -
 DATE -

DESIGNED -
 DRAWN -
 CHECKED -
 DATE -

REVISED -
 REVISED -
 REVISED -
 REVISED -

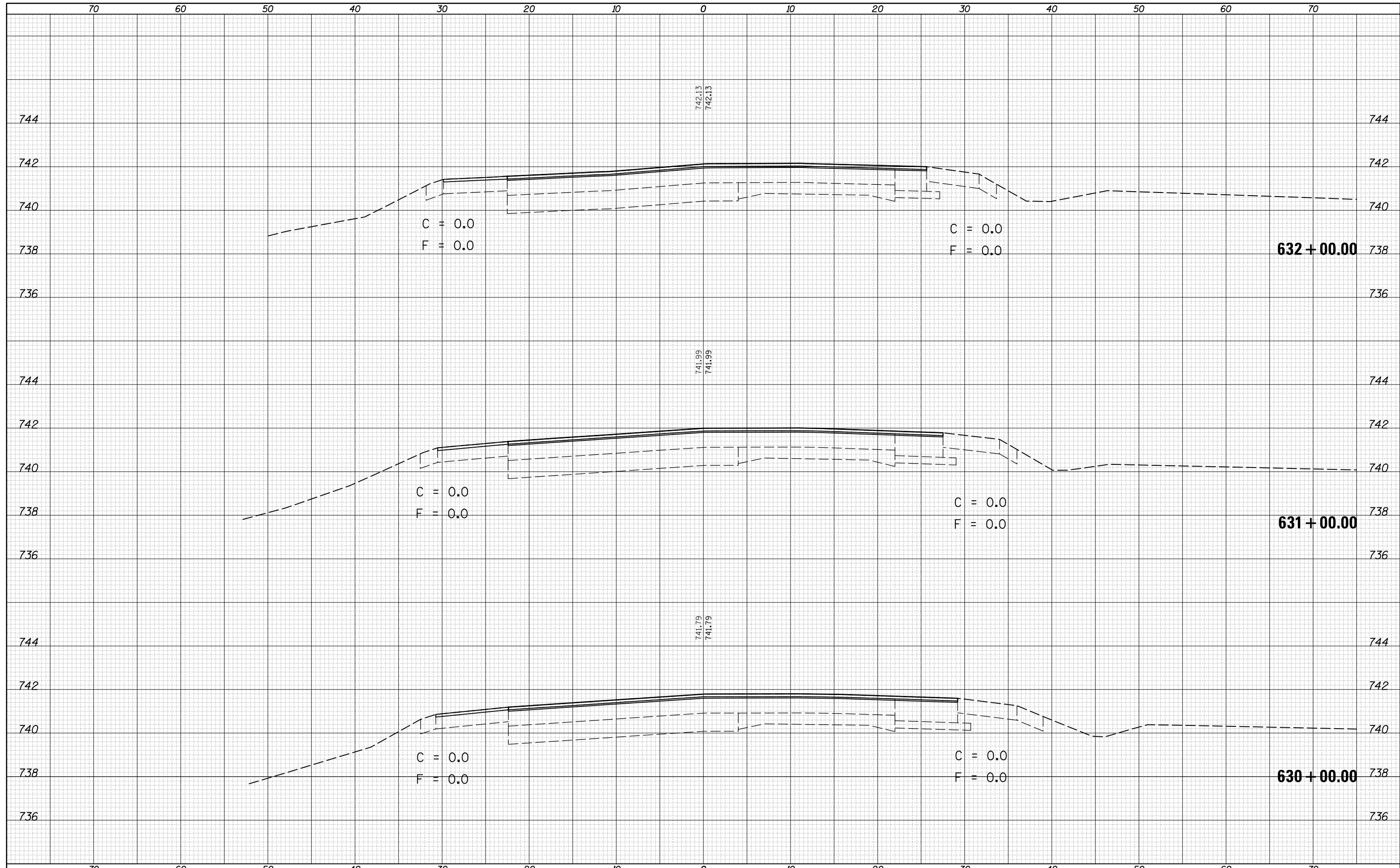
STATE OF ILLINOIS
 DEPARTMENT OF TRANSPORTATION

CROSS SECTIONS - US 45
 SCALE: SHEET 117 OF 136 SHEETS STA. 627+00.00 TO STA. 629+00.00

F.A.P. RTE.	SECTION	COUNTY	TOTAL SHEETS	SHEET NO.
800	(28X-1,30X-1)RS-4	CHAMPAIGN	271	252
CONTRACT NO. 70715			ILLINOIS FED. AID PROJECT	

DATE	
BY	
FINAL SURVEY NO.	
SURVEYED PLOTTED AREAS CHECKED	
NOTE BOOK AREAS CHECKED	

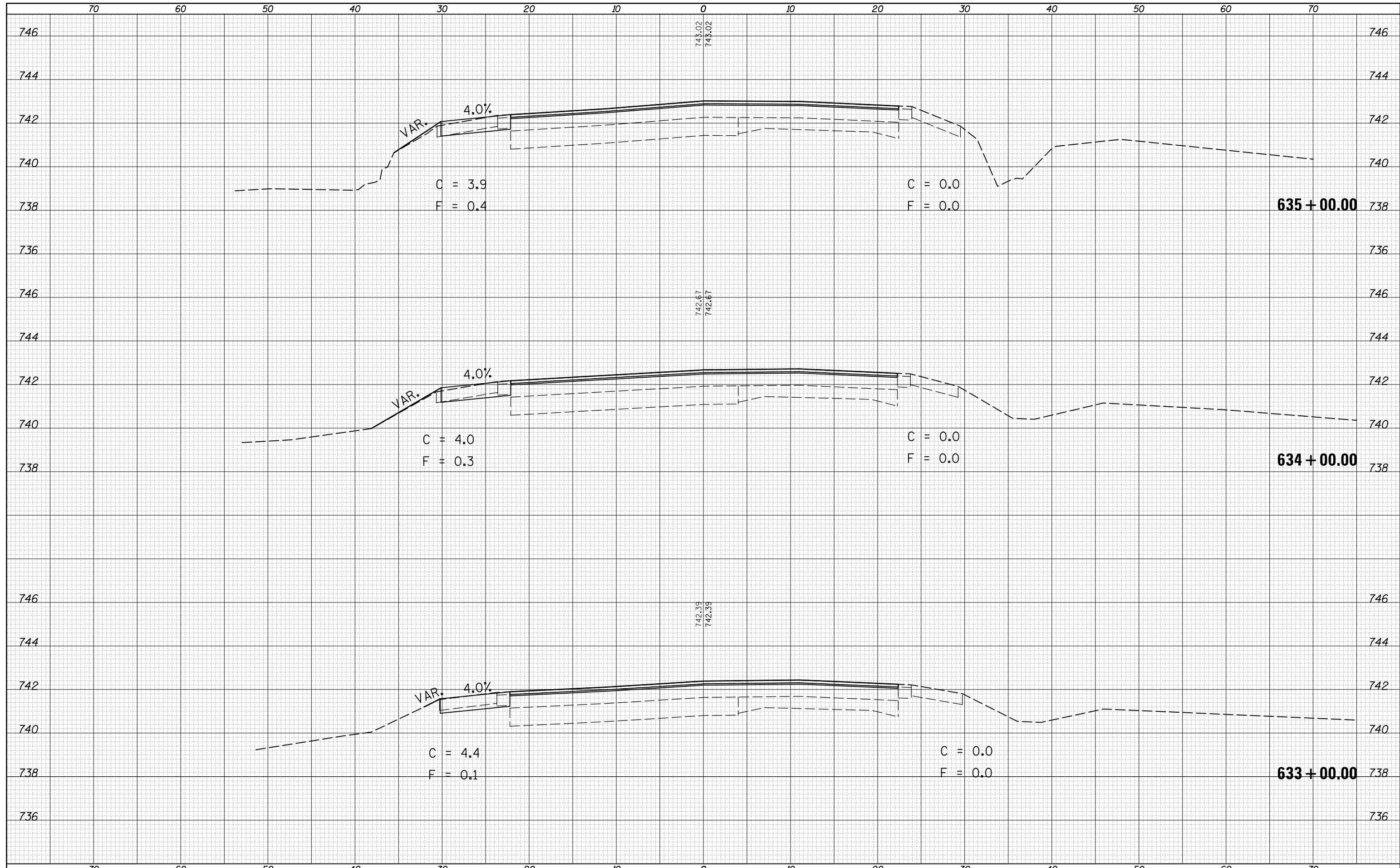
DATE	
BY	
ORIGINAL SURVEY NO.	
SURVEYED PLOTTED AREAS CHECKED	
NOTE BOOK AREAS CHECKED	



FILE NAME =	USER NAME = detersbj	DESIGNED -	REVISED -	STATE OF ILLINOIS DEPARTMENT OF TRANSPORTATION	CROSS SECTIONS - US 45			F.A.P. RTE.	SECTION	COUNTY	TOTAL SHEETS	SHEET NO.
ca:\pw_work\pwidot\detersbj\0372973\0570715-sh	-XS.dgn	DRAWN -	REVISED -					800	(28X-1,30X-1)RS-4	CHAMPAIGN	271	253
MODELNAME	PLOT SCALE = 10.0000' / in.	CHECKED -	REVISED -		SCALE: SHEET 118 OF 136 SHEETS STA. 630+00.00 TO STA. 632+00.00			CONTRACT NO. 70715				
	PLOT DATE = 1/27/2015	DATE -	REVISED -					ILLINOIS FED. AID PROJECT				

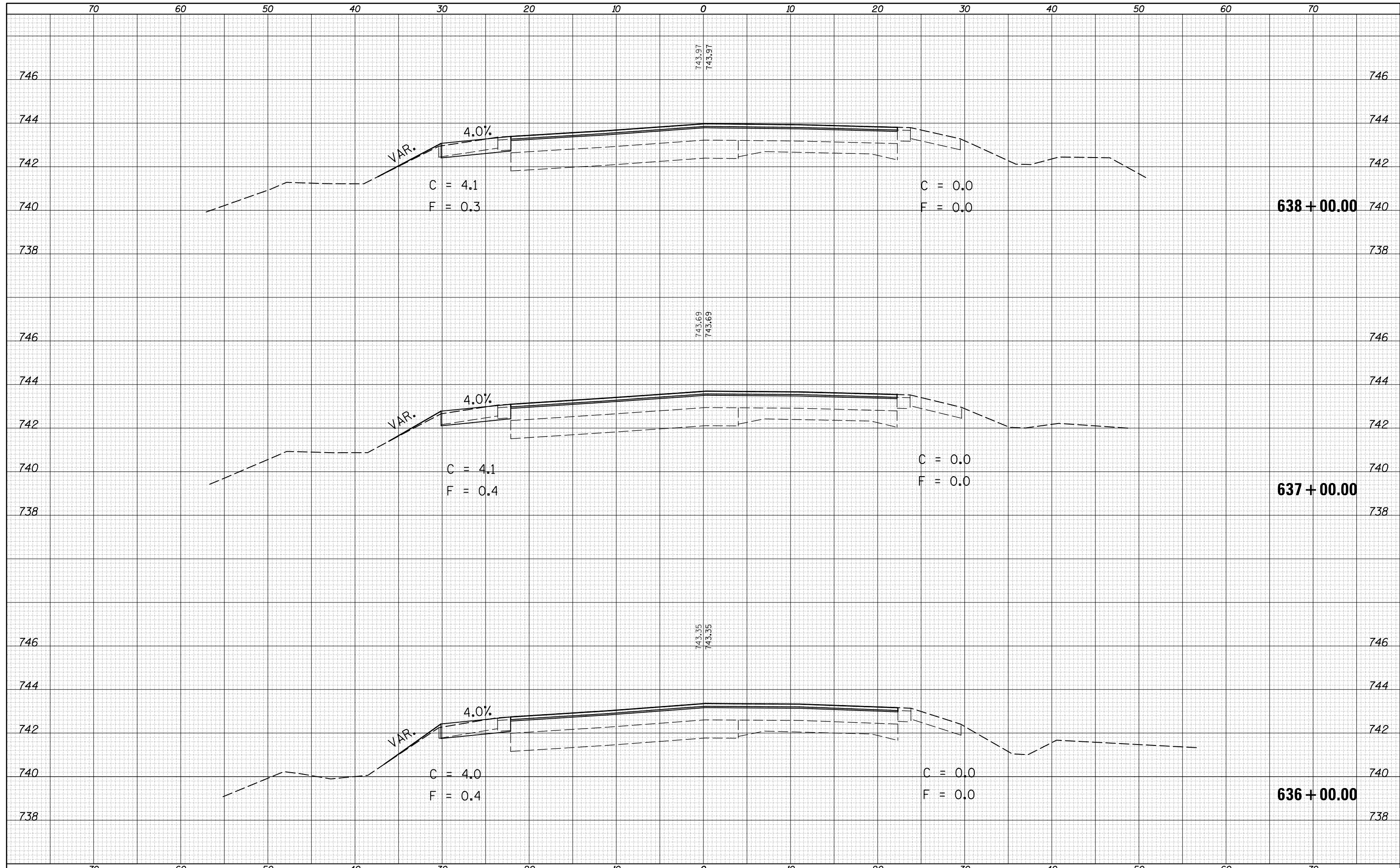
DATE	
BY	
SURVEYED	
PLOTTED	
TEMPLATE	
AREAS	
CHECKED	
FINAL SURVEY	
NOTE BOOK	
NO.	

DATE	
BY	
SURVEYED	
PLOTTED	
TEMPLATE	
AREAS	
CHECKED	
ORIGINAL SURVEY	
NOTE BOOK	
NO.	



DATE	
BY	
SURVEYED	
PLOTTED	
TEMPLATE	
AREAS	
CHECKED	
FINAL SURVEY	
NOTE BOOK	
NO.	

DATE	
BY	
SURVEYED	
PLOTTED	
TEMPLATE	
AREAS	
CHECKED	
ORIGINAL SURVEY	
NOTE BOOK	
NO.	



FILE NAME = c:\pw_work\pwidth\detersbj\0372973\0570715-sh-XS.dgn

USER NAME = detersbj
 DRAWN -
 CHECKED -
 DATE -

DESIGNED -
 DRAWN -
 CHECKED -
 DATE -

REVISED -
 REVISED -
 REVISED -
 REVISED -

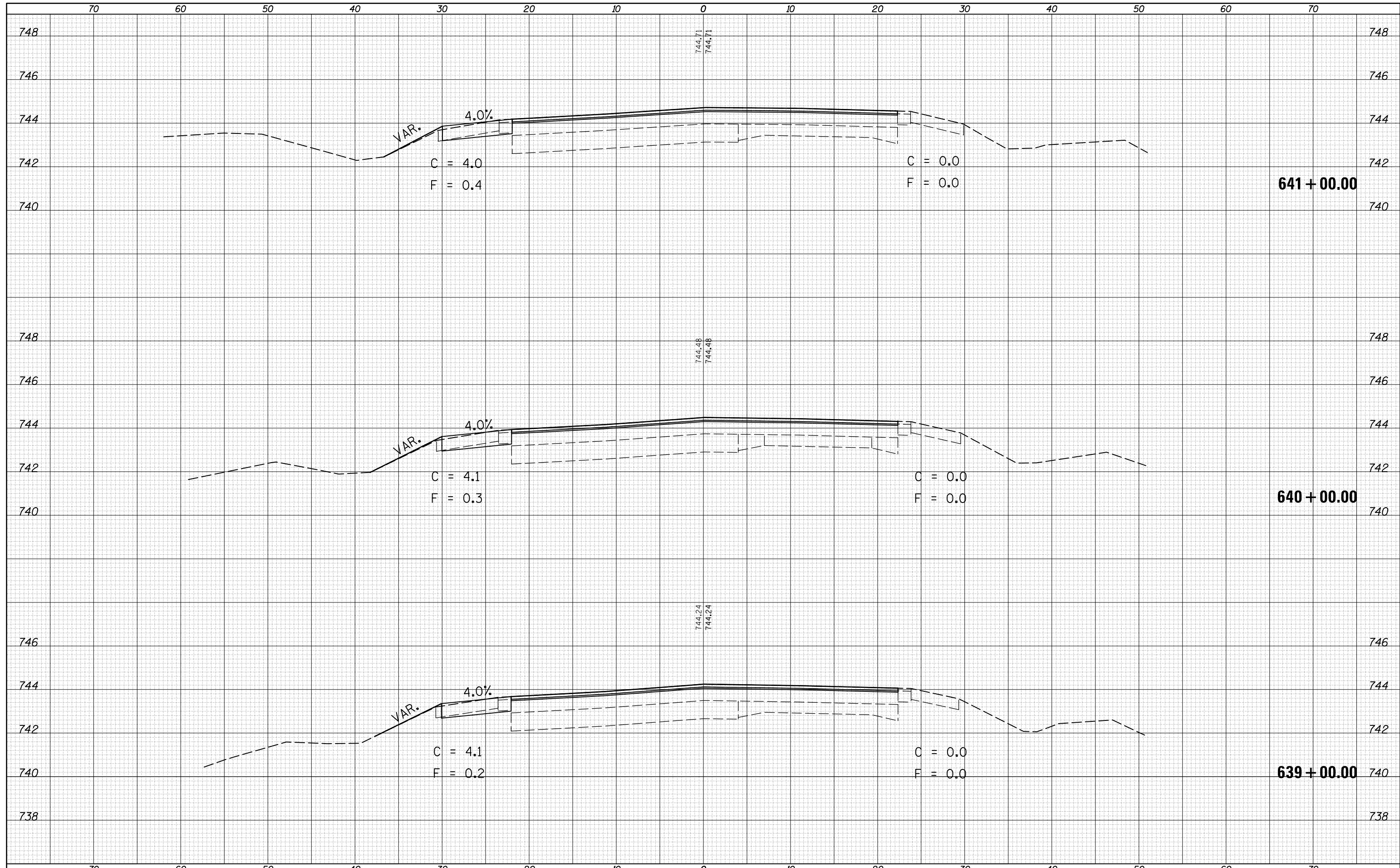
STATE OF ILLINOIS
 DEPARTMENT OF TRANSPORTATION

CROSS SECTIONS - US 45
 SCALE: SHEET 120 OF 136 SHEETS STA. 636+00.00 TO STA. 638+00.00

F.A.P. RTE.	SECTION	COUNTY	TOTAL SHEETS	SHEET NO.
800	(28X-1,30X-1)RS-4	CHAMPAIGN	271	255
CONTRACT NO.			70715	
ILLINOIS FED. AID PROJECT				

DATE	
BY	
FINAL SURVEY NO.	
SURVEYED PLOTTED AREAS CHECKED	
NOTE BOOK NO.	
TEMPLATE AREAS CHECKED	

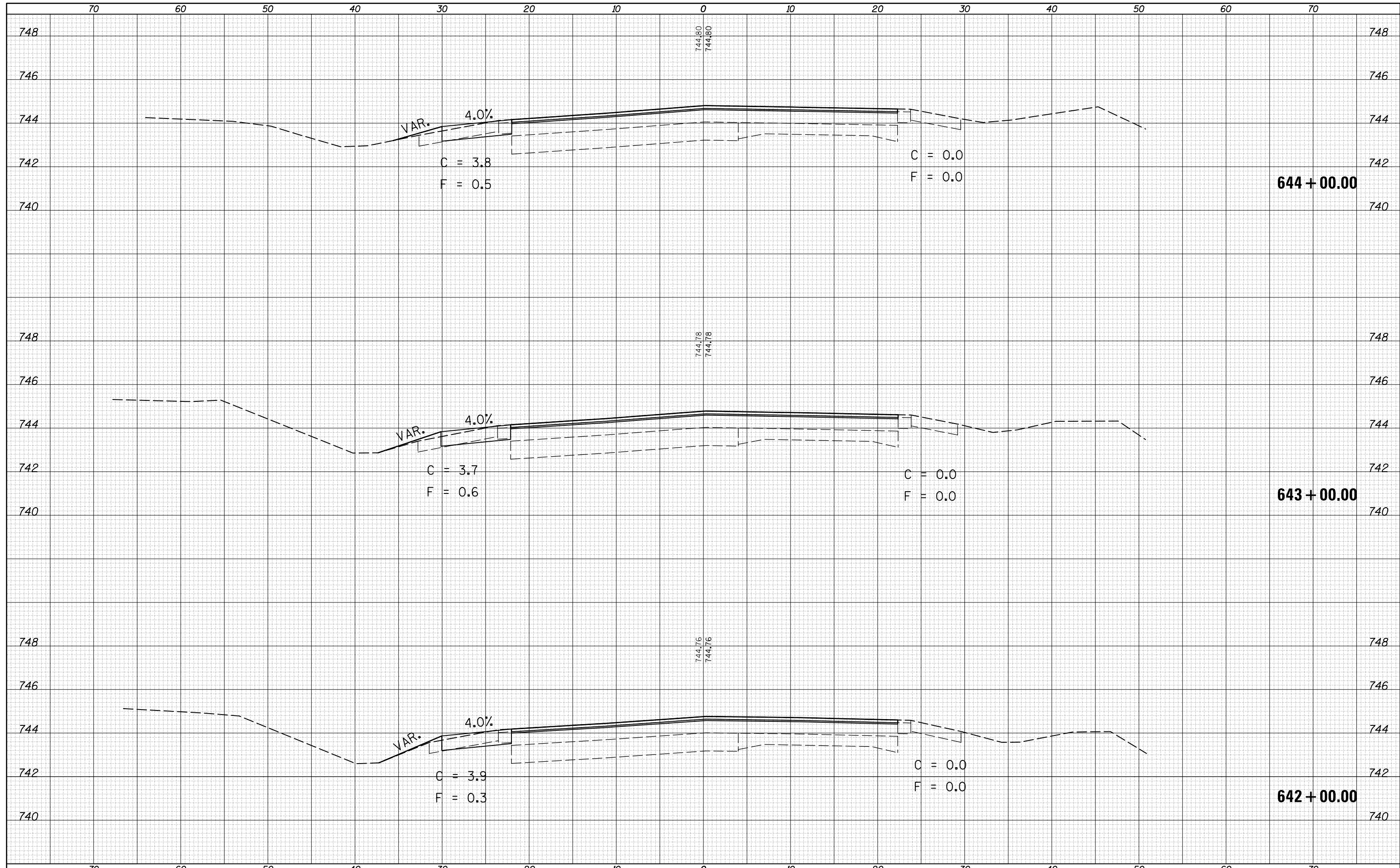
DATE	
BY	
ORIGINAL SURVEY NO.	
SURVEYED PLOTTED AREAS CHECKED	
NOTE BOOK NO.	
TEMPLATE AREAS CHECKED	



FILE NAME =	USER NAME = detersbj	DESIGNED -	REVISED -	STATE OF ILLINOIS DEPARTMENT OF TRANSPORTATION	CROSS SECTIONS - US 45			F.A.P. RTE.	SECTION	COUNTY	TOTAL SHEETS	SHEET NO.
ca:\pw_work\pwidot\detersbj\0372973\0570715-sh	-XS.dgn	DRAWN -	REVISED -					800	(28X-1,30X-1)RS-4	CHAMPAIGN	271	256
MODELNAME	PLOT SCALE = 10.0000' / in.	CHECKED -	REVISED -		SCALE: SHEET 121 OF 136 SHEETS STA. 639+00.00 TO STA. 641+00.00			CONTRACT NO. 70715				
	PLOT DATE = 1/27/2015	DATE -	REVISED -		ILLINOIS FED. AID PROJECT							

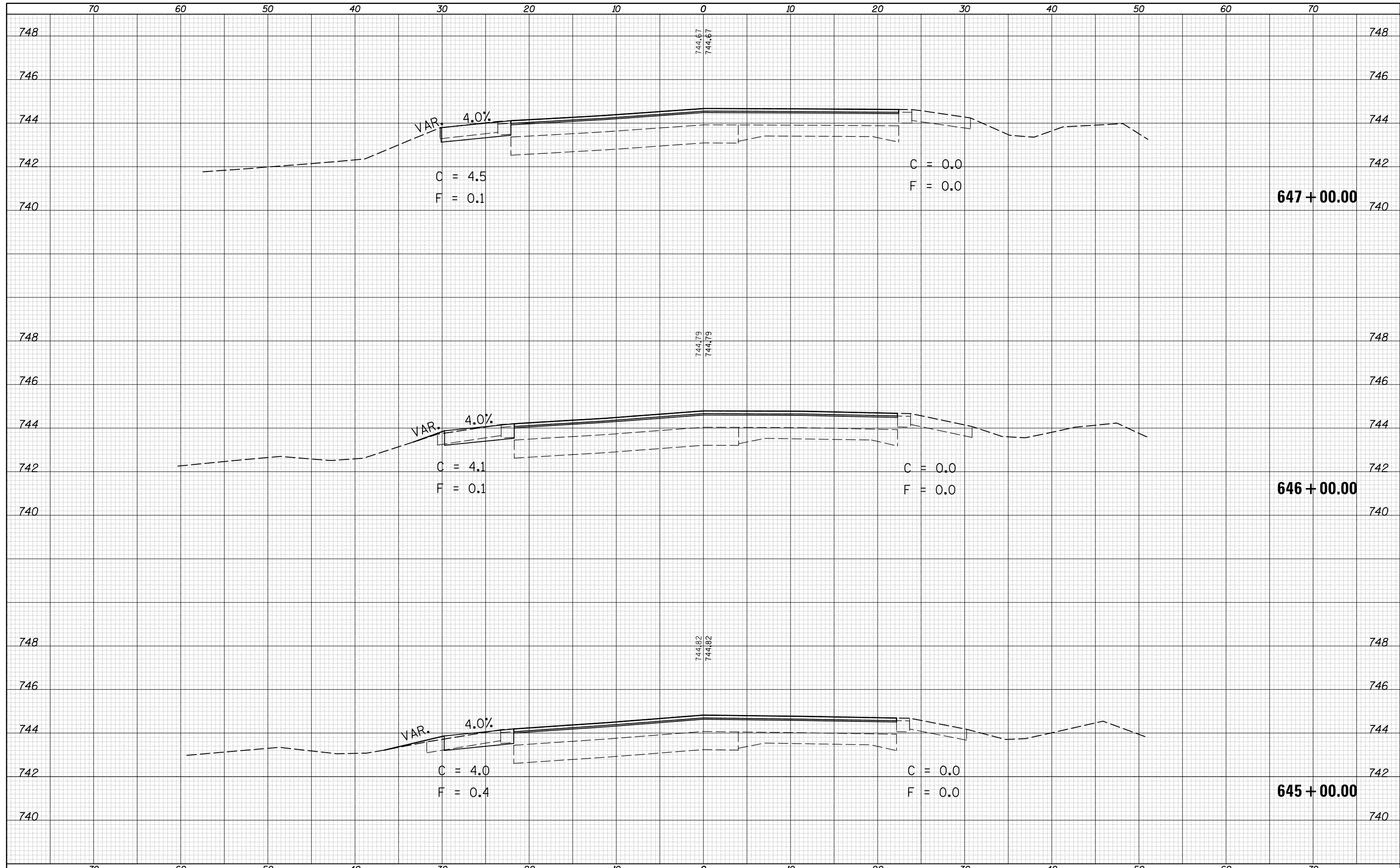
DATE	
BY	
FINAL SURVEY	SURVEYED
NOTE BOOK	PLOTTED
NO.	AREAS CHECKED

DATE	
BY	
ORIGINAL SURVEY	SURVEYED
NOTE BOOK	PLOTTED
NO.	AREAS CHECKED



DATE	
BY	
FINAL SURVEY NO.	
SURVEYED AREAS	
PLOTTED TEMPLATE	
NOTE BOOK AREAS	
CHECKED AREAS	

DATE	
BY	
ORIGINAL SURVEY NO.	
SURVEYED AREAS	
PLOTTED TEMPLATE	
NOTE BOOK AREAS	
CHECKED AREAS	



FILE NAME = c:\pw_work\pwidot\detersbj\d0372973\0570715-sh-XS.dgn
 MODELNAME

USER NAME = detersbj	DESIGNED -	REVISED -
	DRAWN -	REVISED -
PLOT SCALE = 10.0000' / in.	CHECKED -	REVISED -
PLOT DATE = 1/27/2015	DATE -	REVISED -

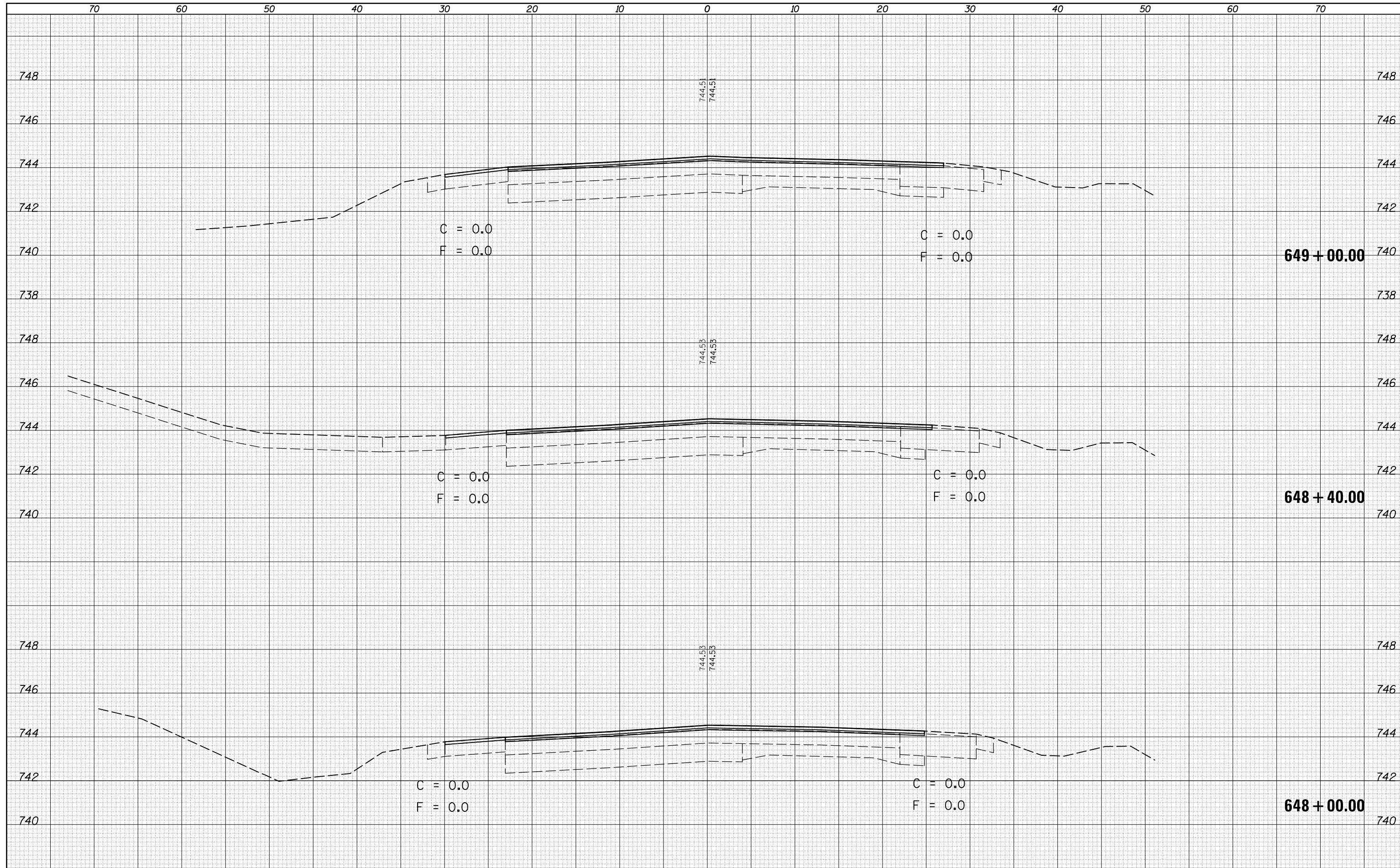
**STATE OF ILLINOIS
DEPARTMENT OF TRANSPORTATION**

CROSS SECTIONS - US 45
 SCALE: SHEET 123 OF 136 SHEETS STA. 645+00.00 TO STA. 647+00.00

F.A.P. RTE. 800	SECTION (28X-1,30X-1)RS-4	COUNTY CHAMPAIGN	TOTAL SHEETS 271	SHEET NO. 258
			CONTRACT NO. 70715	
ILLINOIS FED. AID PROJECT				

DATE	
BY	
FINAL SURVEY NO.	
SURVEYED	
PLOTTED	
TEMPLATE	
AREAS	
CHECKED	

DATE	
BY	
ORIGINAL SURVEY NO.	
SURVEYED	
PLOTTED	
TEMPLATE	
AREAS	
CHECKED	



FILE NAME =	USER NAME = detersbj	DESIGNED -	REVISED -
c:\pw_work\pwidot\detersbj\032973\0570715-sh	-XS.dgn	DRAWN -	REVISED -
	PLOT SCALE = 10.0000' / in.	CHECKED -	REVISED -
MODELNAME	PLOT DATE = 1/27/2015	DATE -	REVISED -

**STATE OF ILLINOIS
DEPARTMENT OF TRANSPORTATION**

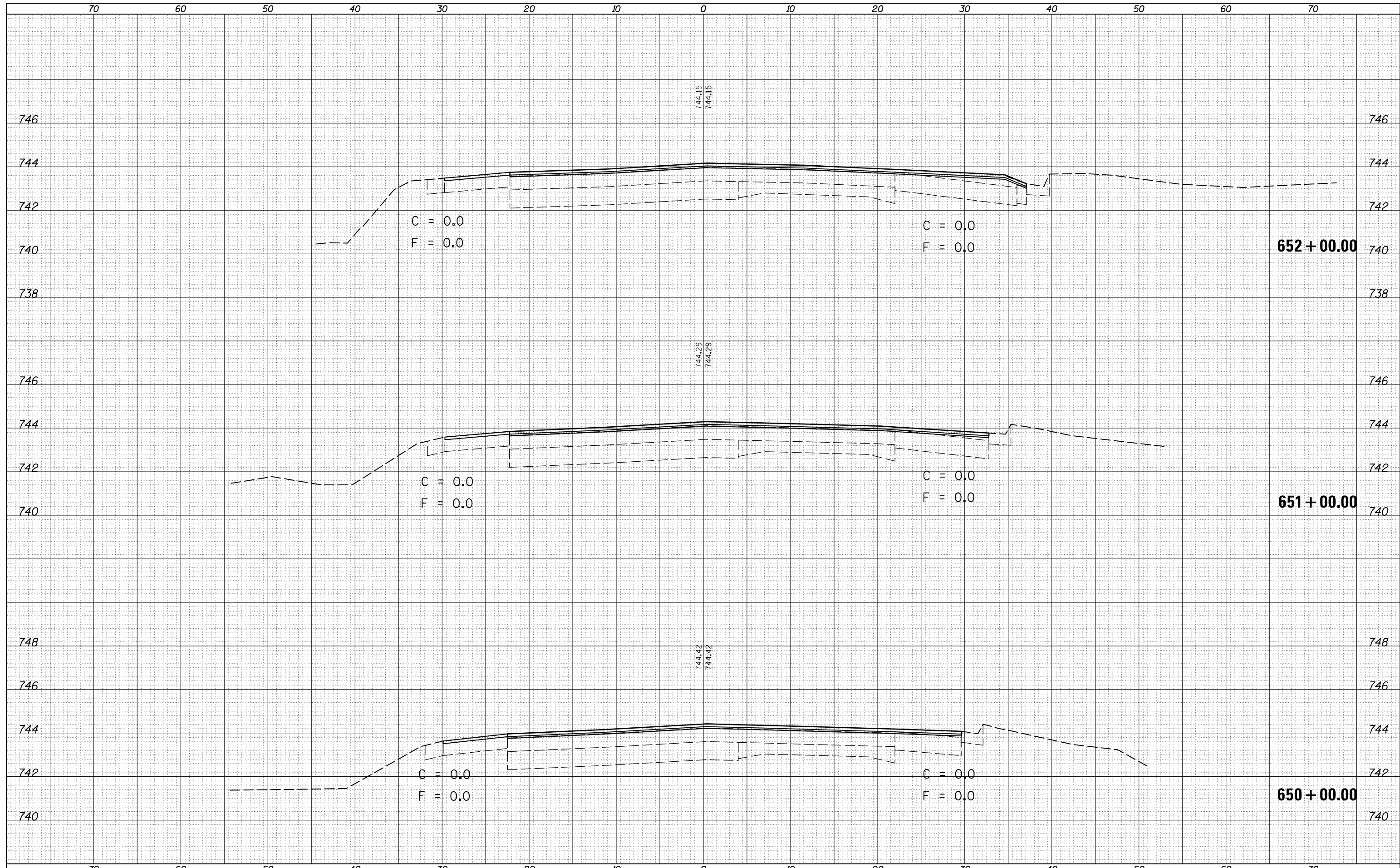
CROSS SECTIONS - US 45

SCALE: SHEET 124 OF 136 SHEETS STA. 648+00.00 TO STA. 649+00.00

F.A.P. RTE.	SECTION	COUNTY	TOTAL SHEETS	SHEET NO.
800	(28X-1,30X-1)RS-4	CHAMPAIGN	271	259
			CONTRACT NO.	70715
ILLINOIS FED. AID PROJECT				

DATE	
BY	
FINAL SURVEY NO.	
SURVEYED PLOTTED AREAS CHECKED	
NOTE BOOK NO.	
TEMPLATE AREAS CHECKED	

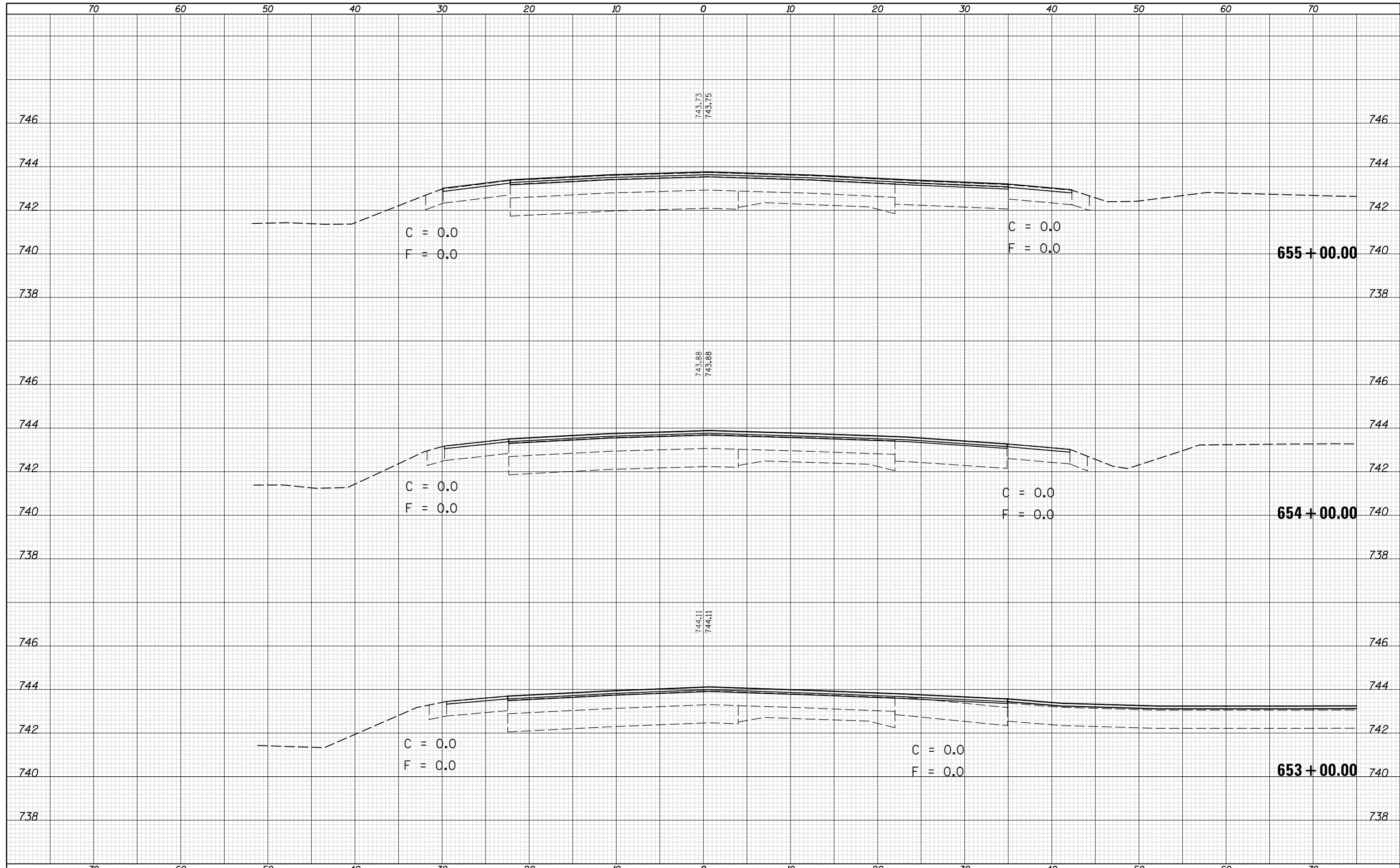
DATE	
BY	
ORIGINAL SURVEY NO.	
SURVEYED PLOTTED AREAS CHECKED	
NOTE BOOK NO.	
TEMPLATE AREAS CHECKED	



FILE NAME =	USER NAME = detersbj	DESIGNED -	REVISED -	STATE OF ILLINOIS DEPARTMENT OF TRANSPORTATION	CROSS SECTIONS - US 45			F.A.P. RTE.	SECTION	COUNTY	TOTAL SHEETS	SHEET NO.
c:\pw_work\pwidot\detersbj\0372973\0570715-sh	-XS.dgn	DRAWN -	REVISED -		800	(28X-1,30X-1)RS-4	CHAMPAIGN	271	260			
	PLOT SCALE = 10.0000' / in.	CHECKED -	REVISED -		SCALE: SHEET 125 OF 136 SHEETS STA. 650+00.00 TO STA. 652+00.00			CONTRACT NO. 70715				
MODELNAME	PLOT DATE = 1/27/2015	DATE -	REVISED -		ILLINOIS FED. AID PROJECT							

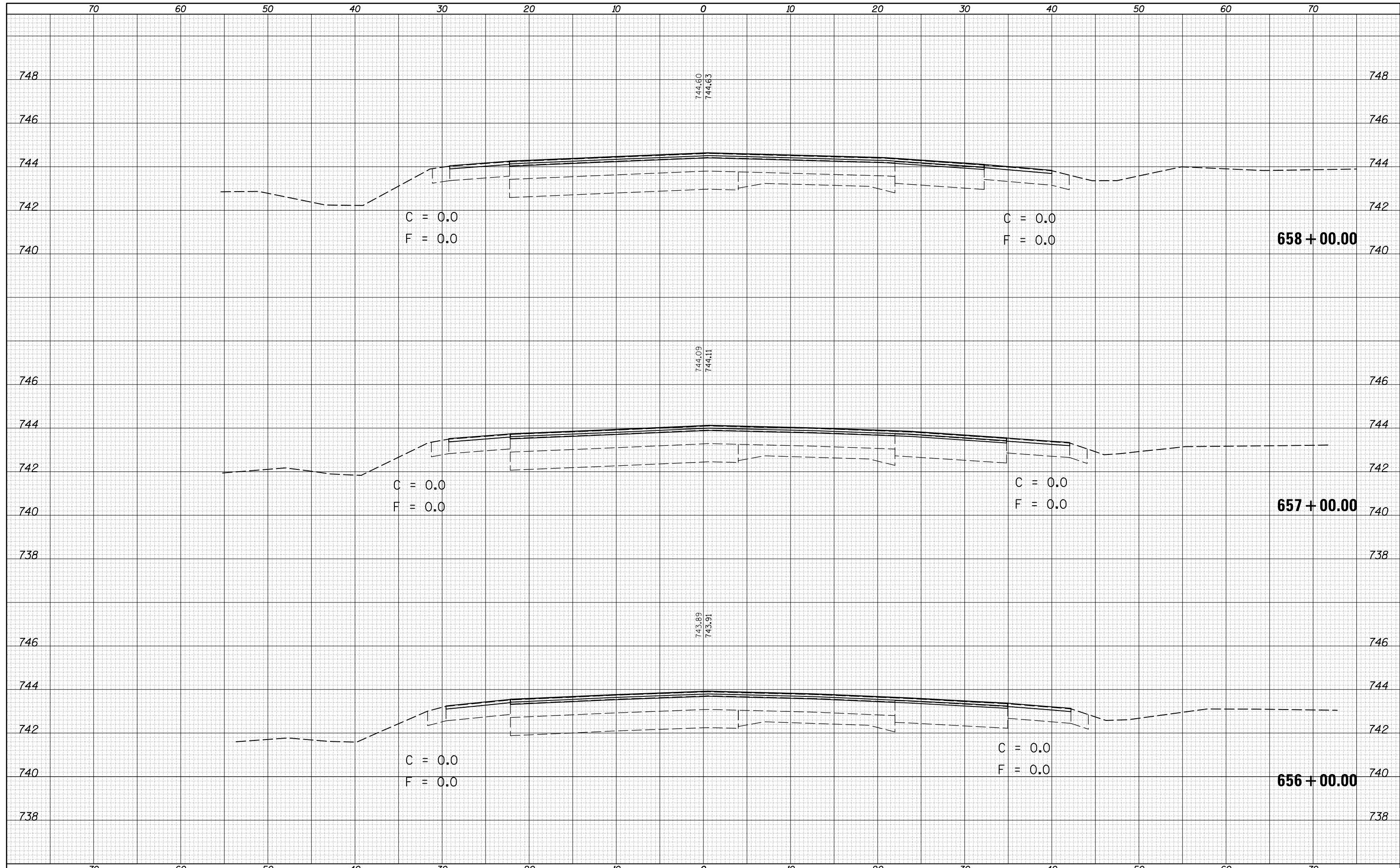
DATE	
BY	
FINAL SURVEY	SURVEYED
NOTE BOOK	PLOTTED
NO.	AREAS CHECKED

DATE	
BY	
ORIGINAL SURVEY	SURVEYED
NOTE BOOK	PLOTTED
NO.	AREAS CHECKED



DATE	
BY	
FINAL SURVEY	SURVEYED
NOTE BOOK	PLOTTED
NO.	AREAS CHECKED

DATE	
BY	
ORIGINAL SURVEY	SURVEYED
NOTE BOOK	PLOTTED
NO.	AREAS CHECKED



FILE NAME =
 c:\pw_work\pwidot\detersbj\0372973\0570715-sh

USER NAME = detersbj
 XS.dgn
 PLOT SCALE = 10.0000' / in.
 PLOT DATE = 1/27/2015

DESIGNED -	REVISED -
DRAWN -	REVISED -
CHECKED -	REVISED -
DATE -	REVISED -

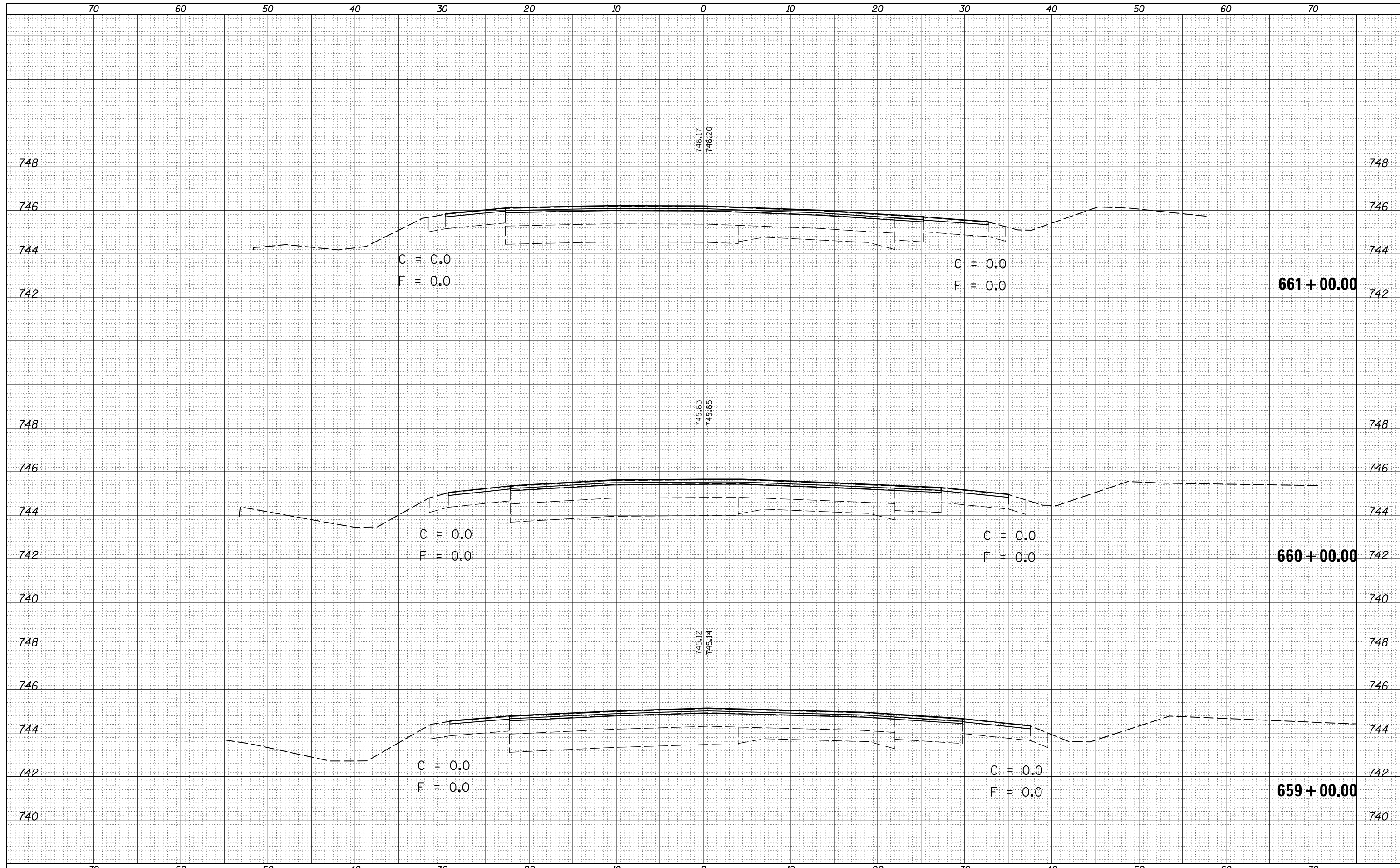
**STATE OF ILLINOIS
 DEPARTMENT OF TRANSPORTATION**

CROSS SECTIONS - US 45
 SCALE: SHEET 127 OF 136 SHEETS STA. 656+00.00 TO STA. 658+00.00

F.A.P. RTE.	SECTION	COUNTY	TOTAL SHEETS	SHEET NO.
800	(28X-1,30X-1)RS-4	CHAMPAIGN	271	262
CONTRACT NO. 70715			ILLINOIS FED. AID PROJECT	

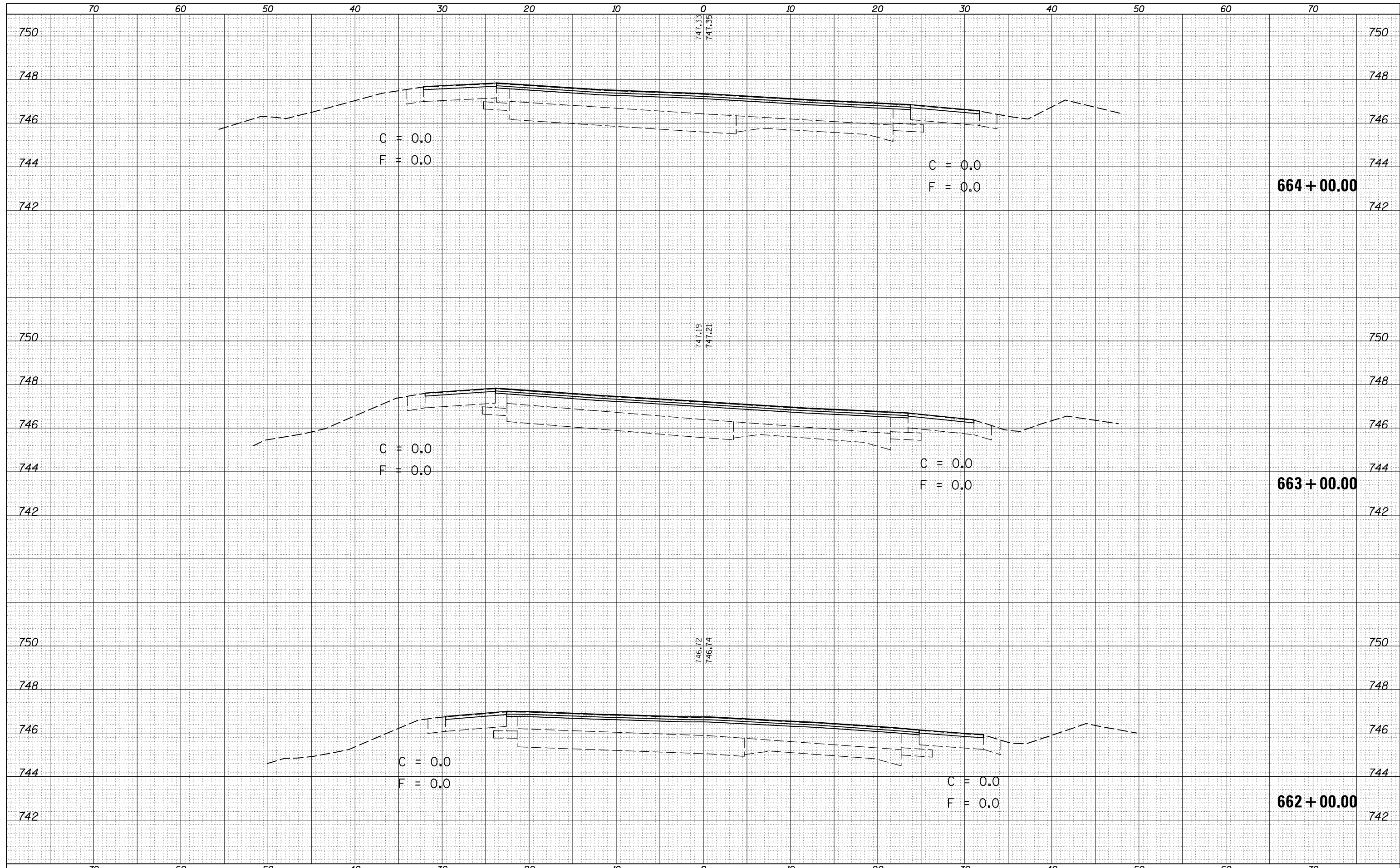
DATE	
BY	
SURVEYED	
PLOTTED	
TEMPLATE	
AREAS	
CHECKED	
FINAL	
SURVEY	
NOTE BOOK	
NO.	

DATE	
BY	
SURVEYED	
PLOTTED	
TEMPLATE	
AREAS	
CHECKED	
ORIGINAL	
SURVEY	
NOTE BOOK	
NO.	



DATE	
BY	
FINAL SURVEY	SURVEYED
NOTE BOOK	PLOTTED
NO.	AREAS CHECKED

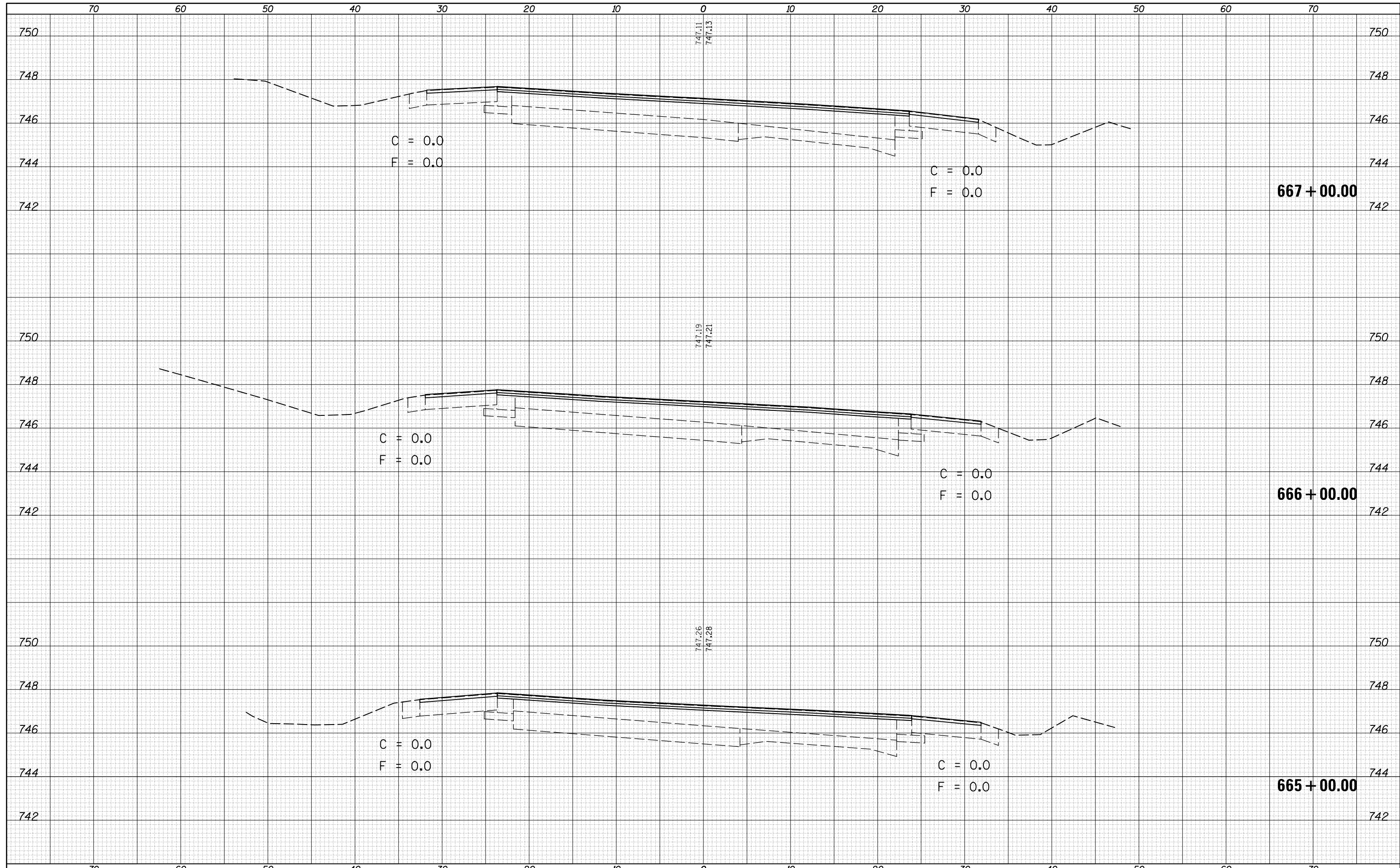
DATE	
BY	
ORIGINAL SURVEY	SURVEYED
NOTE BOOK	PLOTTED
NO.	AREAS CHECKED



FILE NAME =	USER NAME = detersbj	DESIGNED -	REVISED -	STATE OF ILLINOIS DEPARTMENT OF TRANSPORTATION	CROSS SECTIONS - US 45			F.A.P. RTE.	SECTION	COUNTY	TOTAL SHEETS	SHEET NO.
c:\pw_work\pwidot\detersbj\032973\0570715-sh	-XS.dgn	DRAWN -	REVISED -		800	(28X-1,30X-1)RS-4	CHAMPAIGN	271	264			
MODELNAME	PLOT SCALE = 10.0000' / in.	CHECKED -	REVISED -		SCALE: SHEET 129 OF 136 SHEETS STA. 662+00.00 TO STA. 664+00.00			CONTRACT NO. 70715				
	PLOT DATE = 1/27/2015	DATE -	REVISED -		ILLINOIS FED. AID PROJECT							

DATE	
BY	
FINAL SURVEY NO.	
SURVEYED	
PLOTTED	
TEMPLATE	
AREAS	
CHECKED	

DATE	
BY	
ORIGINAL SURVEY NO.	
SURVEYED	
PLOTTED	
TEMPLATE	
AREAS	
CHECKED	



FILE NAME = c:\pw_work\pwidot\detersbj\d0372973\0570715-sh-XS.dgn
 MODELNAME

USER NAME = detersbj	DESIGNED -	REVISED -
	DRAWN -	REVISED -
PLOT SCALE = 10.0000' / in.	CHECKED -	REVISED -
PLOT DATE = 1/27/2015	DATE -	REVISED -

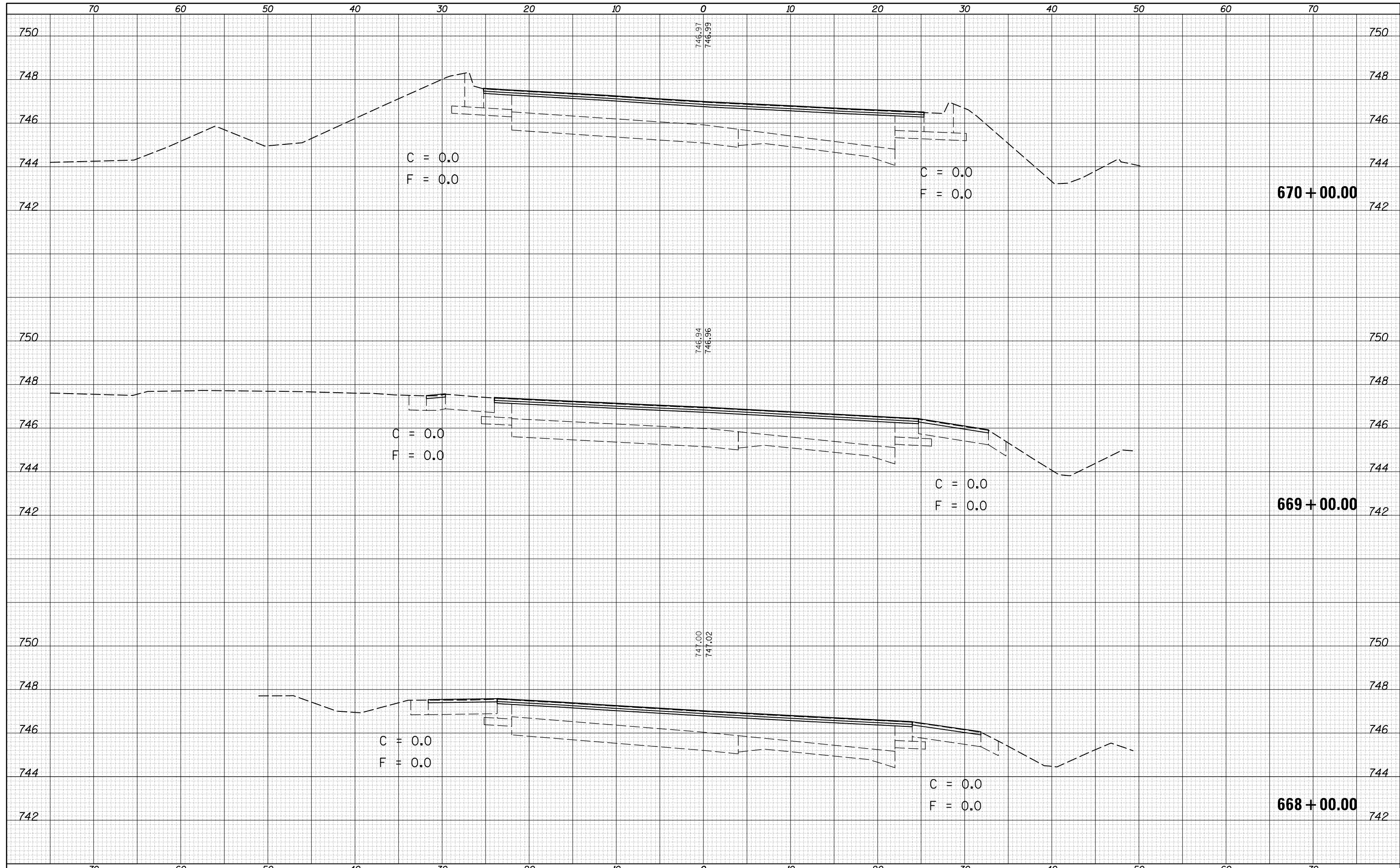
**STATE OF ILLINOIS
DEPARTMENT OF TRANSPORTATION**

CROSS SECTIONS - US 45	
SCALE:	SHEET 130 OF 136 SHEETS STA. 665+00.00 TO STA. 667+00.00

F.A.P. RTE.	SECTION	COUNTY	TOTAL SHEETS	SHEET NO.
800	(28X-1,30X-1)RS-4	CHAMPAIGN	271	265
CONTRACT NO. 70715			ILLINOIS FED. AID PROJECT	

DATE	
BY	
FINAL SURVEY	SURVEYED
NOTE BOOK	PLOTTED
NO.	AREAS CHECKED

DATE	
BY	
ORIGINAL SURVEY	SURVEYED
NOTE BOOK	PLOTTED
NO.	AREAS CHECKED



FILE NAME = c:\pw_work\pwidot\detersbj\d0372973\0570715-sh-XS.dgn
 MODELNAME

USER NAME = detersbj	DESIGNED -	REVISÉ -
	DRAWN -	REVISÉ -
PLOT SCALE = 10.0000' / in.	CHECKED -	REVISÉ -
PLOT DATE = 1/27/2015	DATE -	REVISÉ -

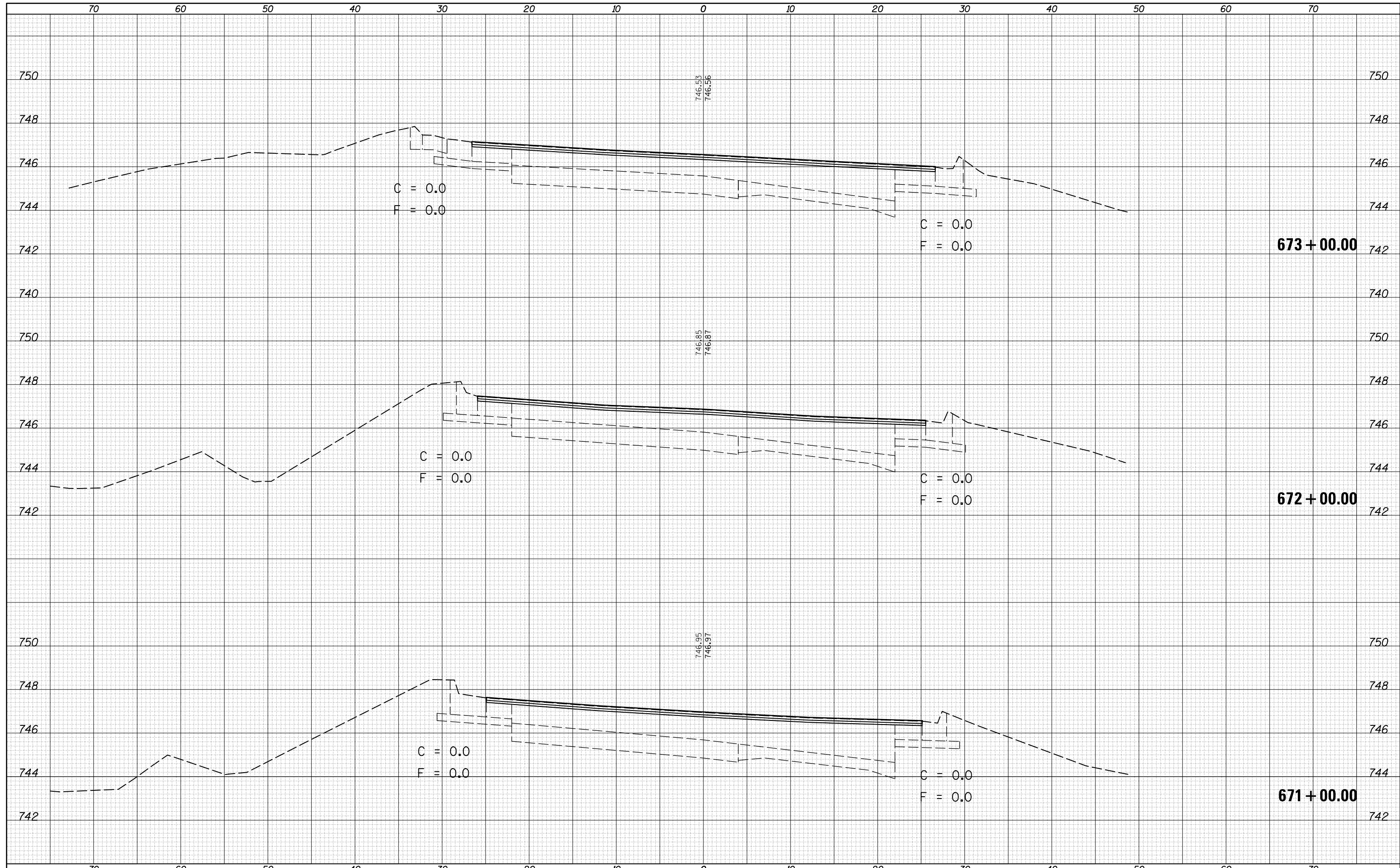
**STATE OF ILLINOIS
DEPARTMENT OF TRANSPORTATION**

CROSS SECTIONS - US 45
 SCALE: SHEET 131 OF 136 SHEETS STA. 668+00.00 TO STA. 670+00.00

F.A.P. RTE.	SECTION	COUNTY	TOTAL SHEETS	SHEET NO.
800	(28X-1,30X-1)RS-4	CHAMPAIGN	271	266
			CONTRACT NO.	70715
ILLINOIS FED. AID PROJECT				

DATE	
BY	
FINAL SURVEY	SURVEYED
NOTE BOOK	PLOTTED
NO.	AREAS CHECKED

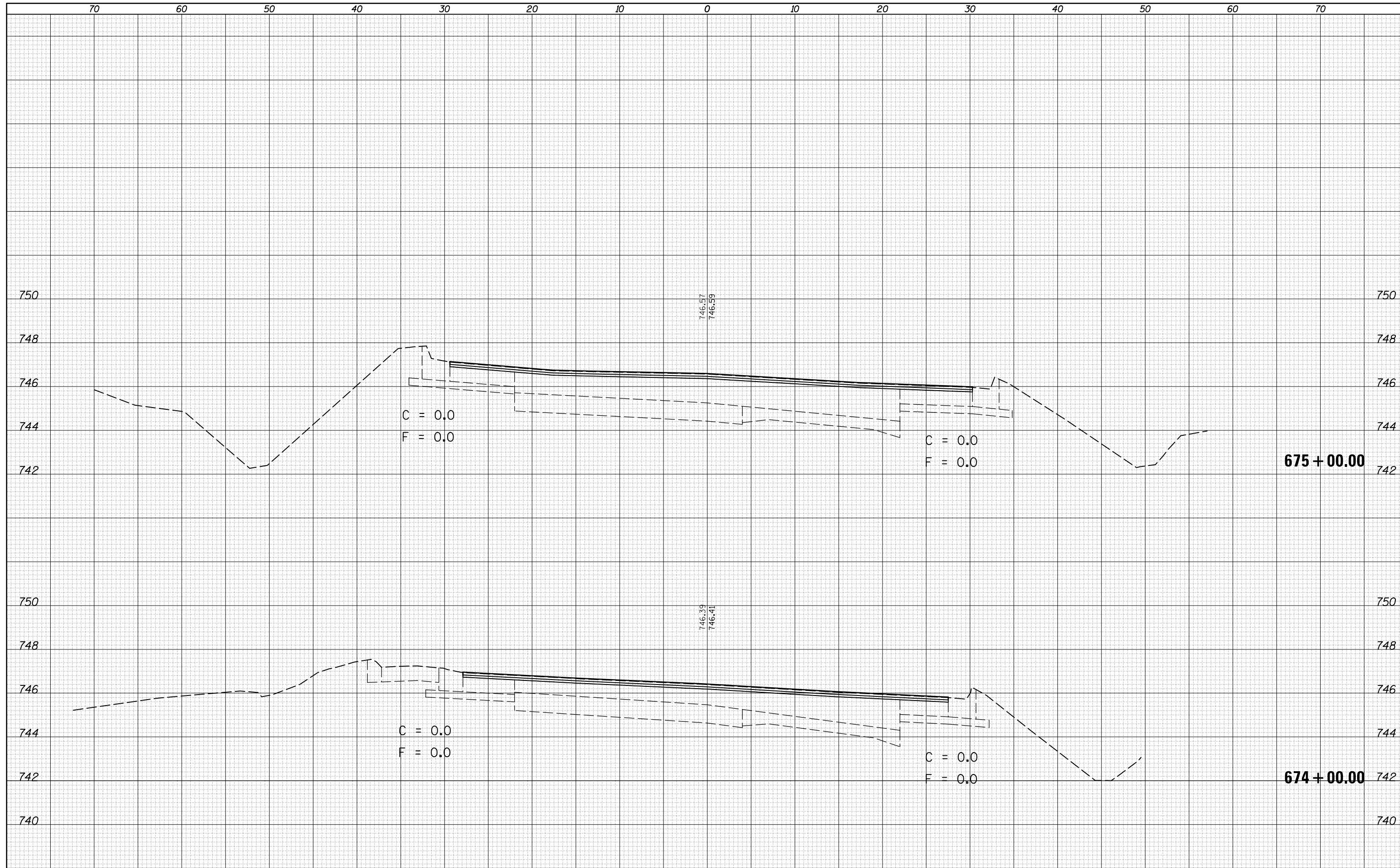
DATE	
BY	
ORIGINAL SURVEY	SURVEYED
NOTE BOOK	PLOTTED
NO.	AREAS CHECKED



FILE NAME =	USER NAME = detersbj	DESIGNED -	REVISED -	STATE OF ILLINOIS DEPARTMENT OF TRANSPORTATION	CROSS SECTIONS - US 45			F.A.P. RTE.	SECTION	COUNTY	TOTAL SHEETS	SHEET NO.
es:\pw_work\pwidot\detersbj\0372973\0570715-sh	-XS.dgn	DRAWN -	REVISED -		800	(28X-1,30X-1)RS-4	CHAMPAIGN	271	267			
MODELNAME	PLOT SCALE = 10.0000' / in.	CHECKED -	REVISED -		SCALE: SHEET 132 OF 136 SHEETS STA. 671+00.00 TO STA. 673+00.00			CONTRACT NO. 70715				
	PLOT DATE = 1/27/2015	DATE -	REVISED -		ILLINOIS FED. AID PROJECT							

DATE	
BY	
FINAL SURVEY	SURVEYED
NOTE BOOK	PLOTTED
NO.	TEMPLATE
	AREAS CHECKED

DATE	
BY	
ORIGINAL SURVEY	SURVEYED
NOTE BOOK	PLOTTED
NO.	TEMPLATE
	AREAS CHECKED



FILE NAME =	USER NAME = detersbj	DESIGNED -	REVISED -
c:\pw_work\pwidot\detersbj\0372973\0570715-sh	-XS.dgn	DRAWN -	REVISED -
	PLOT SCALE = 10.0000' / in.	CHECKED -	REVISED -
\$MODELNAME\$	PLOT DATE = 1/27/2015	DATE -	REVISED -

**STATE OF ILLINOIS
DEPARTMENT OF TRANSPORTATION**

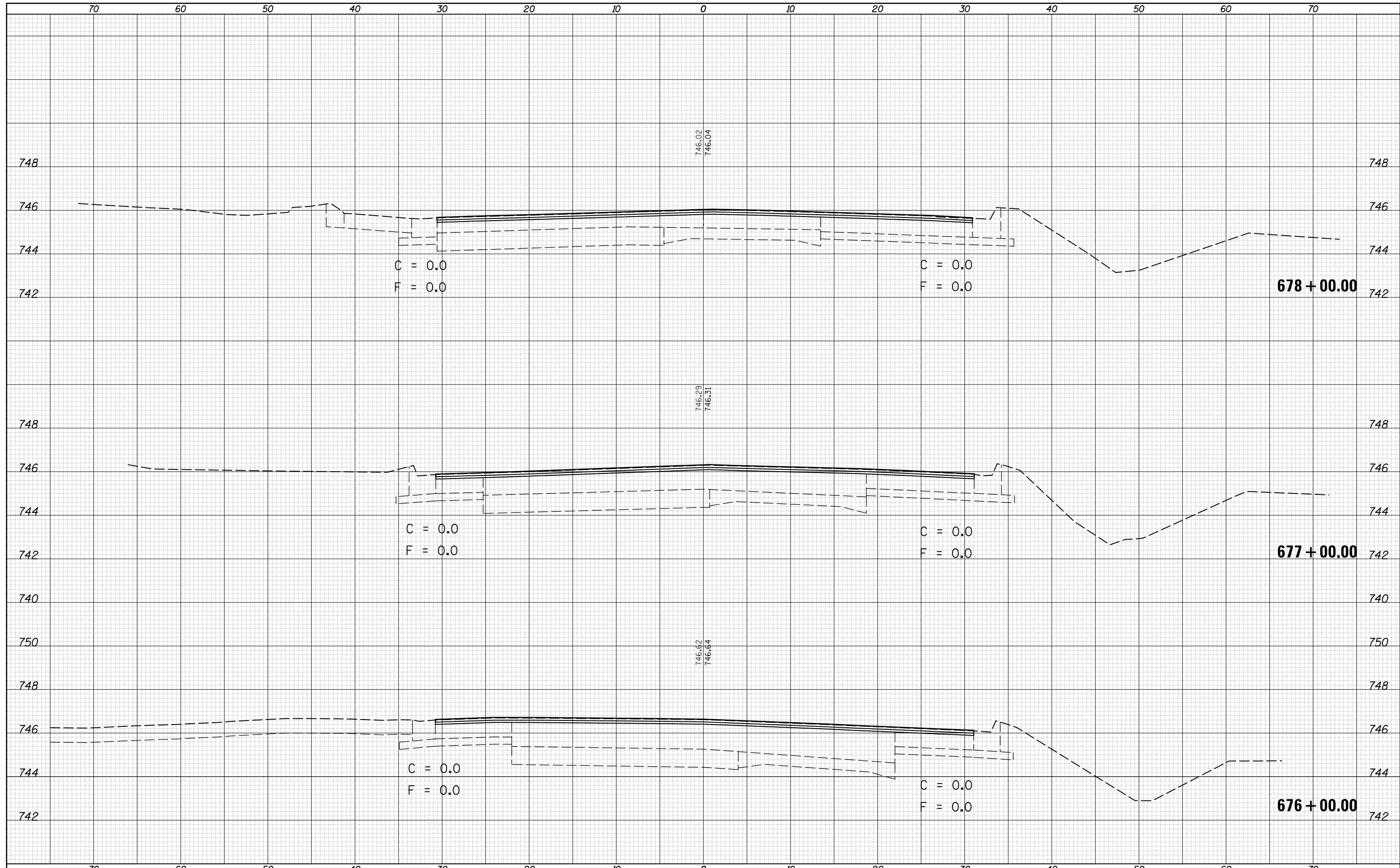
CROSS SECTIONS - US 45

SCALE: SHEET 133 OF 136 SHEETS STA. 674+00.00 TO STA. 675+00.00

F.A.P. RTE.	SECTION	COUNTY	TOTAL SHEETS	SHEET NO.
800	(28X-1,30X-1)RS-4	CHAMPAIGN	271	268
CONTRACT NO. 70715				

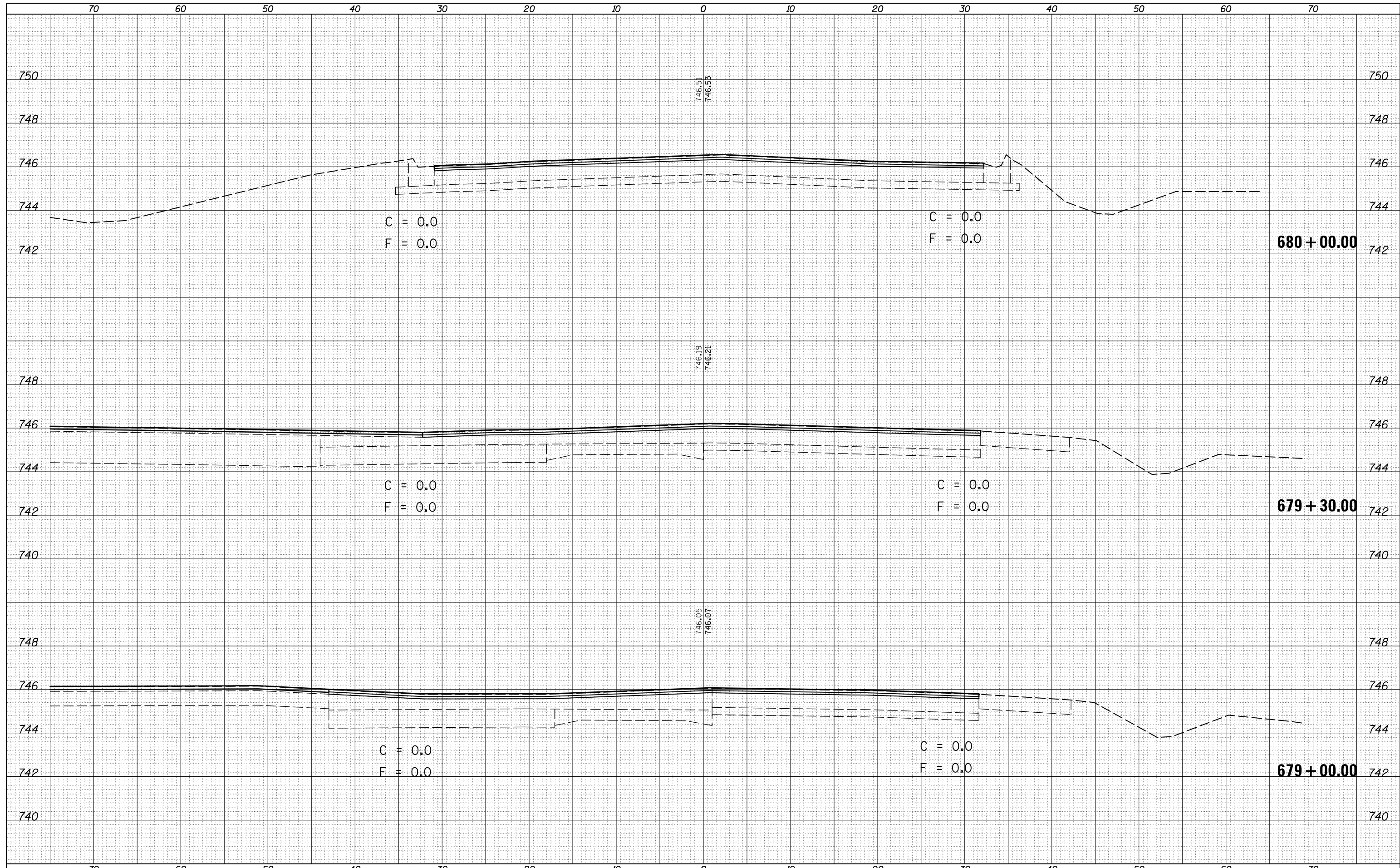
DATE	
BY	
SURVEYED	
PLOTTED	
TEMPLATE	
AREAS	
CHECKED	
FINAL	
SURVEY	
NOTE BOOK	
NO.	

DATE	
BY	
SURVEYED	
PLOTTED	
TEMPLATE	
AREAS	
CHECKED	
ORIGINAL	
SURVEY	
NOTE BOOK	
NO.	



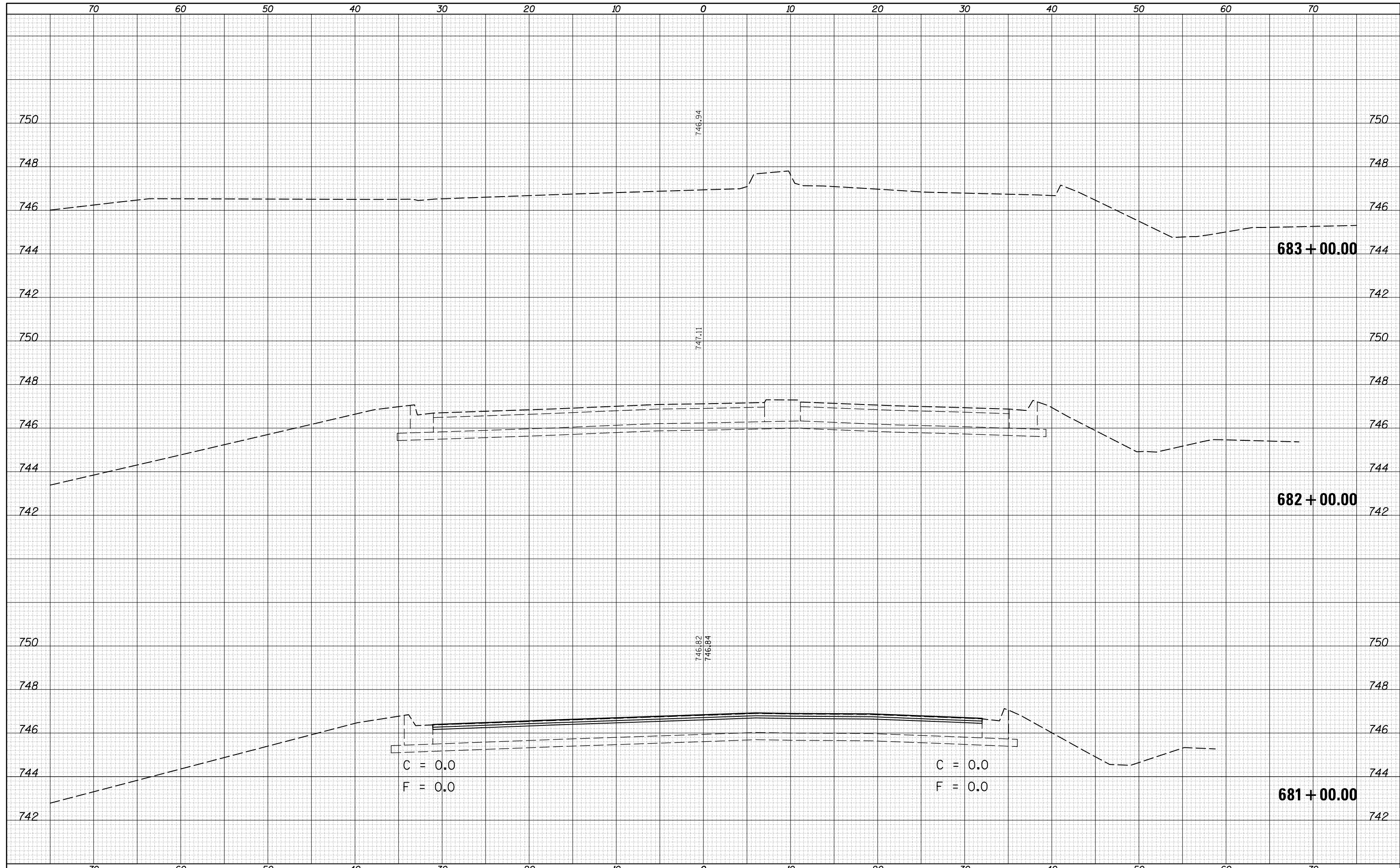
DATE	
BY	
FINAL SURVEY	SURVEYED
NOTE BOOK	PLOTTED
NO.	AREAS CHECKED

DATE	
BY	
ORIGINAL SURVEY	SURVEYED
NOTE BOOK	PLOTTED
NO.	AREAS CHECKED



DATE	
BY	
SURVEYED	
PLOTTED	
TEMPLATE	
AREAS	
CHECKED	
FINAL SURVEY	
NOTE BOOK	
NO.	

DATE	
BY	
SURVEYED	
PLOTTED	
TEMPLATE	
AREAS	
CHECKED	
ORIGINAL SURVEY	
NOTE BOOK	
NO.	



FILE NAME =
 c:\pw_work\pwidot\detersbj\0372973\0570715-sh

USER NAME = detersbj
 XS.dgn
 PLOT SCALE = 10.0000' / in.
 PLOT DATE = 1/27/2015

DESIGNED -
 DRAWN -
 CHECKED -
 DATE -

REVISED -
 REVISED -
 REVISED -
 REVISED -

STATE OF ILLINOIS
 DEPARTMENT OF TRANSPORTATION

CROSS SECTIONS - US 45
 SCALE: SHEET 136 OF 136 SHEETS STA. 681+00.00 TO STA. 683+00.00

F.A.P. RTE.	SECTION	COUNTY	TOTAL SHEETS	SHEET NO.
800	(28X-1,30X-1)RS-4	CHAMPAIGN	271	271
CONTRACT NO. 70715			ILLINOIS FED. AID PROJECT	