

STATE OF ILLINOIS
DEPARTMENT OF TRANSPORTATION
DIVISION OF HIGHWAYS

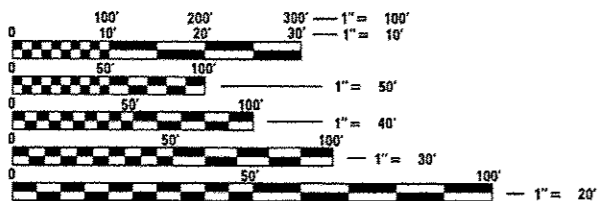
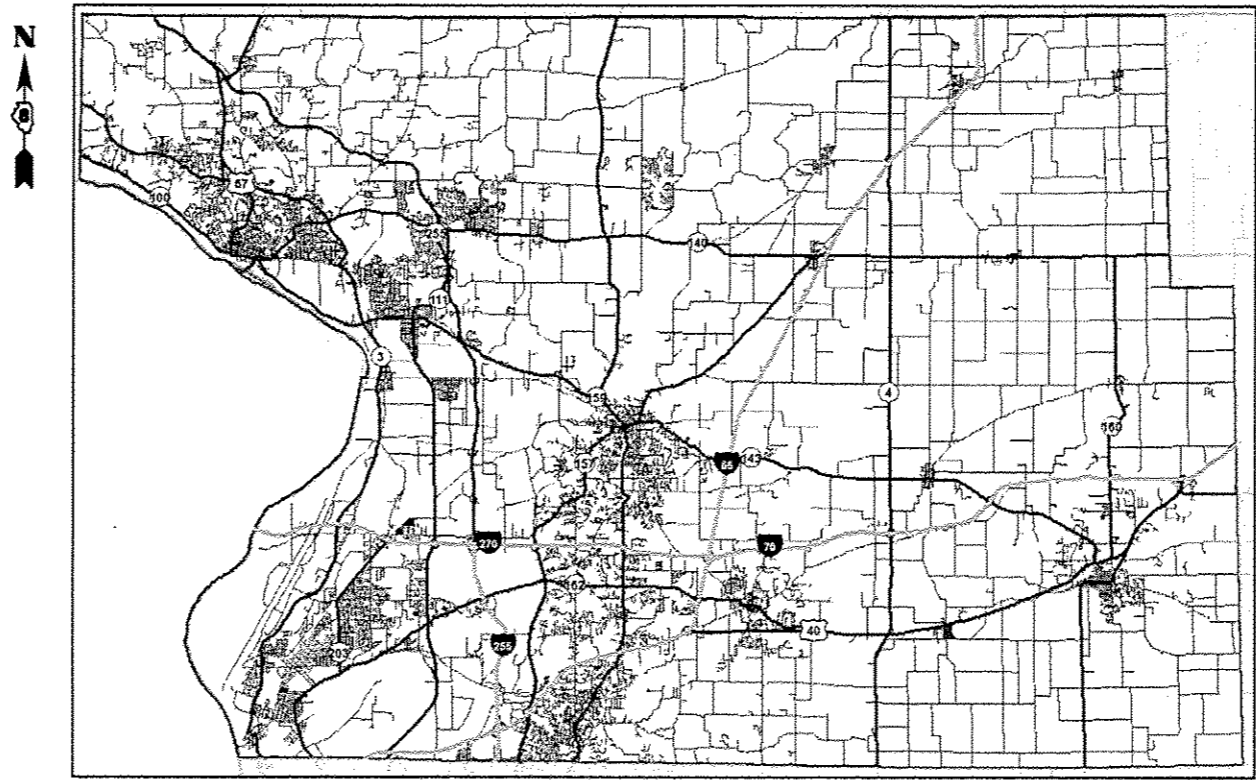
**PROPOSED
HIGHWAY PLANS**

FAP ROUTE VARIOUS
SECTION DIST 8 BRIDGE DECK 2015-6
BRIDGE DECK SEALING
MADISON COUNTY

C-98-014-15

F.A.P. RTE.	SECTION	COUNTY	TOTAL SHEETS	SHEET NO.
VARIOUS	DIST 8 BRIDGE DECK 2015-6	MADISON	15	1
		ILLINOIS	CONTRACT NO. 76H61	

FOR INDEX OF SHEETS, SEE SHEET NO. 2
FOR ADT, SEE SHEETS 4 & 5



FULL SIZE PLANS HAVE BEEN PREPARED USING STANDARD ENGINEERING SCALES. REDUCED SIZED PLANS WILL NOT CONFORM TO STANDARD SCALES. IN MAKING MEASUREMENTS ON REDUCED PLANS, THE ABOVE SCALES MAY BE USED.

J.U.L.I.E.
JOINT UTILITY LOCATION INFORMATION FOR EXCAVATION
1-800-892-0123
OR 811

PROJECT ENGINEER: PATTI LeBEAU (618) 346-3179
PROJECT DESIGNER: KAREN CHALLANDES (618) 346-3329
CONTRACT NO. 76H61

NOT TO SCALE

STATE OF ILLINOIS
DEPARTMENT OF TRANSPORTATION
DIVISION OF HIGHWAYS

SUBMITTED Feb 4 20 15
Jeffrey Z. [Signature]
DEPUTY DIRECTOR OF HIGHWAYS, REGION 5 ENGINEER

Mar 20 20 15
John D. Baranzelli, P.E.
ENGINEER OF DESIGN AND ENVIRONMENT

Mar 20 20 15
Amer Osman, P.E.
DIRECTOR OF HIGHWAYS, CHIEF ENGINEER

PRINTED BY THE AUTHORITY
OF THE STATE OF ILLINOIS

GENERAL NOTES

1. ILLINOIS STATE LAW REQUIRES A 48-HOUR NOTICE TO BE GIVEN TO UTILITIES BEFORE DIGGING. FIELD MARKING OF FACILITIES MAY BE OBTAINED BY CONTACTING J.U.L.I.E. (1-800-892-0123 OR 811) OR FOR NON-MEMBERS THE UTILITY COMPANY DIRECTLY.
2. THE CONTRACTOR AND THE ENGINEER SHALL BE AWARE THAT NO SURVEY WAS PERFORMED FOR THIS PROJECT. THE STATIONING, TOPOGRAPHY, AND QUANTITIES SHOWN IN THE PLANS WERE CREATED USING MICROFILM AND FIELD MEASUREMENTS. ALL SHALL BE ASSUMED TO BE APPROXIMATE. THE CONTRACTOR SHALL VERIFY DIMENSIONS AND CONDITIONS IN THE FIELD PRIOR TO CONSTRUCTION AND ORDERING OF MATERIALS.
3. THE DEPARTMENT STRONGLY ENCOURAGES THE PRIME CONTRACTOR AND THEIR APPROVED SUB-CONTRACTORS TO HIRE MINORITY, WOMEN AND DISADVANTAGED INDIVIDUALS FROM ITS FEDERALLY FUNDED HIGHWAY CONSTRUCTION CAREERS TRAINING PROGRAM (HCCTP) TO HELP MEET WORKFORCE AND TRAINEE GOALS. THIS PROGRAM IS TRAINING MINORITIES, WOMEN AND DISADVANTAGED INDIVIDUALS IN HIGHWAY CONSTRUCTION-RELATED SKILLS, E.G., MATH FOR THE TRADES, JOB READINESS, TECHNICAL SKILLS COURSEWORK (CARPENTRY, CONCRETE FLATWORK, BLUEPRINT READING, SITE PLANS, SITE WORK, TOOLS USE, ETC.) AND OSHA 10 HOUR CERTIFICATION, TO PREPARE THEM FOR A CAREER IN THE HIGHWAY CONSTRUCTION TRADES. GRADUATES ARE WELL-TRAINED AND READY TO BECOME PRODUCTIVE ENTRY-LEVEL CONSTRUCTION WORKERS. CONTACT THE DISTRICT 8 EEO OFFICE AT 618-346-3360 AND/OR THE HCCTP COORDINATOR AT 618-874-6528 TO LEARN MORE ABOUT THE PROGRAM AND FOR ASSISTANCE IN MEETING WORKFORCE AND TRAINEE GOALS.
4. MICROFILM IS AVAILABLE IN THE DISTRICT 8 OFFICE FOR REVIEW.

INDEX OF SHEETS

1	COVER SHEET
2	GENERAL NOTES, INDEX OF SHEETS, STANDARDS AND COMMITMENTS
3	SUMMARY OF QUANTITIES
4-5	ADT SCHEDULE
6	LOCATION MAP
7-10	BRIDGE TYPICAL SECTIONS
11-14	SCHEDULES
15	CHANGEABLE MESSAGE BOARD DETAIL

COMMITMENTS
NONE

- STANDARDS
- 000001-06
 - 001006
 - 701201-04
 - 701400-08
 - 701401-09
 - 701406-09
 - 701411-09
 - 701421-07
 - 701428
 - 701446-06
 - 701451-03
 - 701456-03
 - 701501-06
 - 701502-06
 - 701601-09
 - 701602-07
 - 701606-10
 - 701701-09
 - 701901-04

FILE NAME =	USER NAME = chellendasko	DESIGNED -	REVISED -	STATE OF ILLINOIS DEPARTMENT OF TRANSPORTATION	INDEX OF SHEETS, GENERAL NOTES, STANDARDS AND COMMITMENTS	F.A.P. RTE.	SECTION	COUNTY	TOTAL SHEETS	SHEET NO.
c:\pwwork\psidat\chellendasko\08413913	0876H61-ehf-gemnote.dgn	DRAWN -	REVISED -			VARIOUS	DIST 8 BRIDGE DECK 2015-6	MADISON	15	2
	PLOT SCALE = 48.0000' / 1"	CHECKED -	REVISED -			CONTRACT NO. 76H61				
#MODELNAME#	PLOT DATE = 2/3/2015	DATE -	REVISED -			SCALE:	SHEET OF SHEETS	STA. TO STA.	ILLINOIS FED. AID PROJECT	

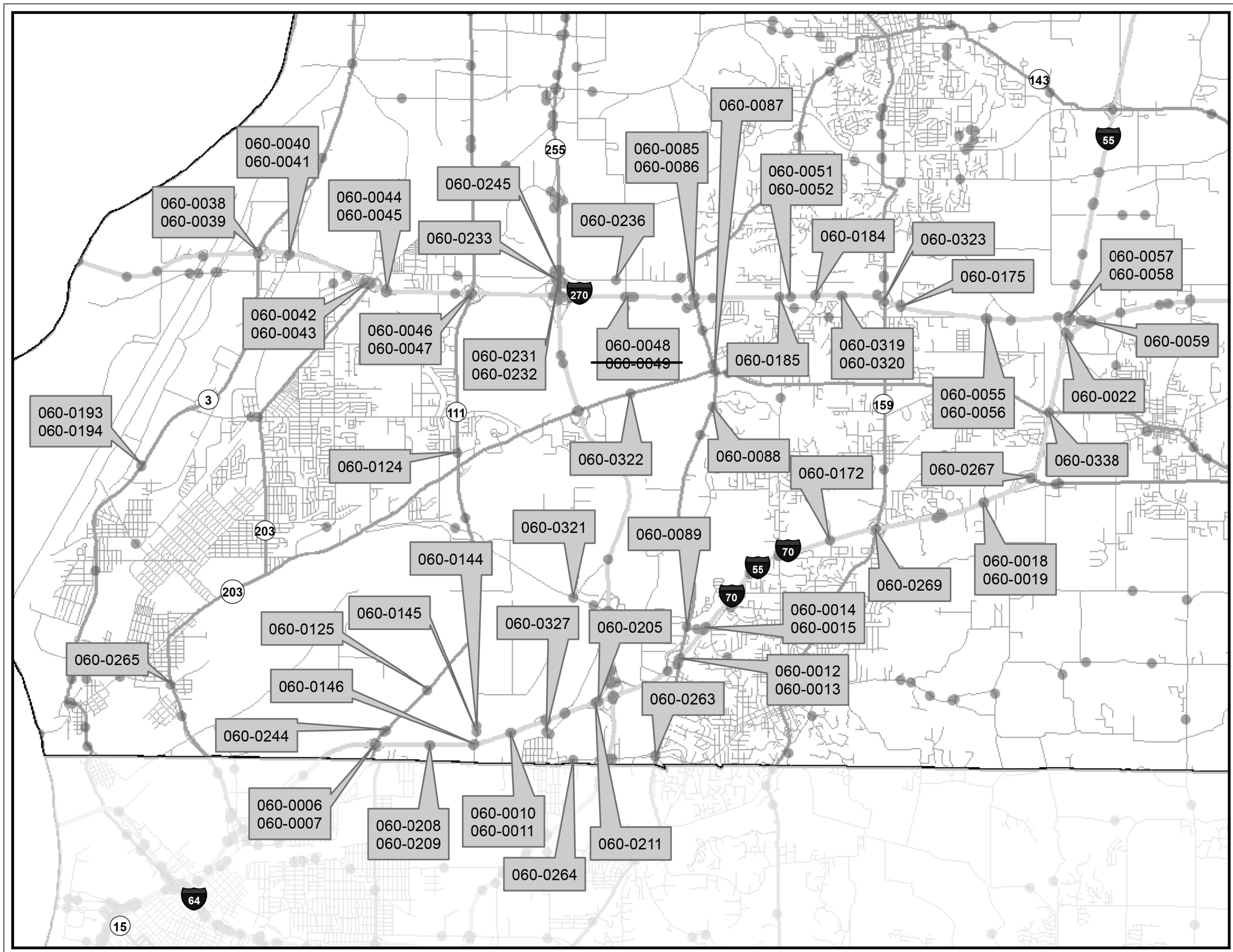
STRUCTURE NUMBER	ROUTE	OVER	ADT / YEAR	% SU	% MU
060-0006	I-70 EB	ILL 111	25200 / 2013	2.4	15.1
060-0007	I-70 WB	ILL 111	24300 / 2013	2.7	12.3
060-0010	I-55/70 EB	CANTEEN CREEK	22400 / 2013	2.7	12.5
060-0011	I-55/70 WB	CANTEEN CREEK	23500 / 2013	2.6	12.5
060-0012	I-70 EB	ILL ROUTE 157	25800 / 2013	2.3	13.9
060-0013	I-70 WB	ILL ROUTE 157	25700 / 2013	2.3	14.8
060-0014	I-70 EB	COLLINSVILLE BELTLINE	21400 / 2013	2.6	18.7
060-0015	I-70 WB	COLLINSVILLE BELTLINE	21700 / 2013	2.1	16.1
060-0018	I-70 EB	WILSON HEIGHTS ROAD	20800 / 2013	2.4	17.8
060-0019	I-70 WB	WILSON HEIGHTS ROAD	20600 / 2013	2.3	14.6
060-0022	I-70 WB	I-55	19800 / 2013	3.0	19.7
060-0038	I-270 EB	ILL ROUTE 3	26300 / 2013	2.3	13.3
060-0039	I-270 WB	ILL ROUTE 3	26000 / 2013	2.5	15.0
060-0040	I-270 EB	ST. THOMAS ROAD AND NW RR	25100 / 2013	3.0	15.5
060-0041	I-270 WB	ST. THOMAS ROAD AND NW RR	25200 / 2013	2.8	15.5
060-0042	I-270 EB	ILL RTE 203 OLD ALTON RD AND RR	27000 / 2013	2.8	15.2
060-0043	I-270 WB	ILL RTE 203 OLD ALTON RD AND RR	26300 / 2013	2.9	16.3
060-0044	I-270 EB	ENGINEER ROAD AND RR	27000 / 2013	2.8	15.2
060-0045	I-270 WB	ENGINEER ROAD AND RR	26300 / 2013	2.9	16.3
060-0046	I-270 EB	ILL ROUTE 111	28000 / 2013	2.5	13.6
060-0047	I-270 WB	ILL ROUTE 111	27300 / 2013	2.6	13.2
060-0048	I-270 EB	COUNTY DITCH	25000 / 2013	2.4	14.8
060-0049	I-270 WB	COUNTY DITCH	24600 / 2013	2.2	12.6
060-0051	I-270 EB	BIKE TRAIL AND STREAM	19000 / 2013	2.9	16.3
060-0052	I-270 WB	BIKE TRAIL AND STREAM	20100 / 2013	2.7	18.4
060-0055	I-270 WB	OLD TROY ROAD AND BIKE TRAIL	15500 / 2013	3.1	25.2
060-0056	I-270 EB	OLD TROY ROAD AND BIKE TRAIL	14800 / 2013	3.2	22.3
060-0057	I-270 EB	I-55	14800 / 2013	3.2	22.3
060-0058	I-270 WB	I-55	15500 / 2013	3.1	25.2
060-0059	I-270 EB	I-70 WB RAMP	14800 / 2013	3.2	22.3
060-0085	ILL 157 SB	I-270	8600 / 2013	2.9	1.5
060-0086	ILL 157 NB	I-270	8800 / 2013	3.7	2.0
060-0087	ILL 157/162	JUDY'S BRANCH CREEK	14600 / 2013	2.1	0.8
060-0088	ILL 157	BURDICK BRANCH	8600 / 2013	4.1	1.9
060-0089	ILL 157	SCHOOLHOUSE BRANCH	19400 / 2013	5.2	1.5
060-0124	ILL 111	NW RR AND NCW RR	12900 / 2013	3.5	3.5
060-0125	ILL 111	HORSESHOE LAKE CHANNEL	4950 / 2013	7.1	6.6
060-0144	SAND PRAIRIE ROAD	CAHOKIA CANAL	1350 / 2012	3.0	0.5
060-0145	SAND PRAIRIE ROAD	CANTEEN CREEK	1350 / 2012	3.0	0.5
060-0146	SAND PRAIRIE ROAD	I-70	1350 / 2012	3.0	0.5
060-0172	PLEASANT RIDGE	I-70	700 / 2011	4.2	1.1
060-0175	OAK LAWN ROAD	I-270	1100 / 2011	1.4	0.5
060-0184	GLEN CARBON ROAD	I-270	6200 / 2011	2.5	0.7
060-0185	MERIDIAN ROAD	I-270	3750 / 2011	1.2	0.7
060-0193	ILL 3 NB	N&W RR	8400 / 2013	14.3	10.7
060-0194	ILL 3 SB	N&W RR	8300 / 2013	9.1	10.2
060-0205	I-255 RAMP 006	I-55/70 & US 40	6300 / 2008	2.9	11.2

CONTINUED NEXT PAGE

FILE NAME =	USER NAME = challandeske	DESIGNED -	REVISED -	STATE OF ILLINOIS DEPARTMENT OF TRANSPORTATION	ADT SCHEDULES	F.A.P. RTE.	SECTION	COUNTY	TOTAL SHEETS	SHEET NO.
et:\pw\work\p\midot\challandeske\d0413913\0876H61-sh-t-schedule.dgn	DRAWN -	REVISED -	VARIOUS			DIST 8 BRIDGE DECK 2015-6	MADISON	15	4	
#MODELNAME#	DATE -	REVISED -	CONTRACT NO. 76H61							
PLOT SCALE = 100.0000' / 1in.	CHECKED -	REVISED -	SCALE: NONE			SHEET 1 OF 2 SHEETS	STA. TO STA.	ILLINOIS FED. AID PROJECT		
PLOT DATE = 2/3/2015	DATE -	REVISED -								

CONTINUED FROM PREVIOUS

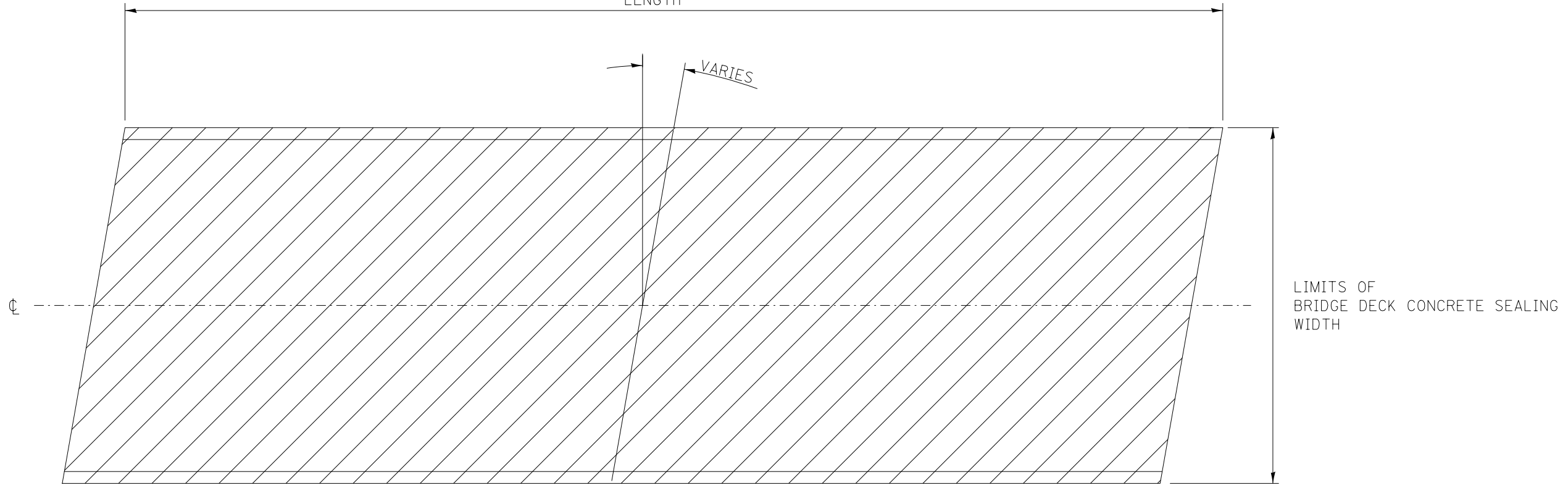
STRUCTURE NUMBER	ROUTE	OVER	ADT / YEAR	% SU	% MU
060-0208	I-70 EB	A&S RR	23500 / 2013	2.8	11.9
060-0209	I-70 WB	A&S RR	22400 / 2013	2.7	13.8
060-0211	I-255 ROADWAY B	I-55/70	4900 / 2008	2.9	11.2
060-0231	ILL 255 NB	I-255 NB RAMP TO WB I-270	15300 / 2013	5.6	9.8
060-0232	ILL 255 SB	I-255 NB RAMP TO WB I-270	14600 / 2013	7.2	9.9
060-0233	I-255 SB	I-255 NB RAMP TO WB I-270	2100 / 2008	8.8	12.2
060-0236	CHAIN OF ROCKS ROAD	MADISON COUNTY DITCH	3000 / 2012	2.9	1.7
060-0244	ILL 111 NB	CAHOKIA CANAL	4950 / 2013	7.1	6.6
060-0245	CHAIN OF ROCKS ROAD	ILL ROUTE 255	3000 / 2012	2.9	1.7
060-0263	ILL 157	ST. LOUIS ROAD	12000 / 2013	4.6	1.7
060-0264	COLLINSVILLE ROAD	CANTEEN CREEK	8600 / 2012	4.5	1.6
060-0265	ILL 203	UP, NS RR AND SERVICE ROAD	13000 / 2013	5.4	5.8
060-0267	US 40	I-70	14000 / 2013	5.9	3.6
060-0269	ILL 159	I-55/70	20600 / 2013	3.3	1.2
060-0319	I-270 EB	JUDY'S BRANCH AND BIKE TRAIL	19000 / 2013	2.9	16.3
060-0320	I-270 WB	JUDY'S BRANCH AND BIKE TRAIL	20100 / 2013	2.7	18.4
060-0321	HORSESHOE LAKE ROAD	CAHOKIA CREEK	10100 / 2012	2.0	1.2
060-0322	ILL 162	CAHOKIA CANAL	6050 / 2013	2.0	0.5
060-0323	ILL 159	I-270	26500 / 2013	3.0	1.5
060-0327	BLACK LANE	CANTEEN CREEK	1900 / 2012	1.2	0.5
060-0338	ILL 162	I-55/70	14600 / 2013	6.0	6.3



NOT TO SCALE

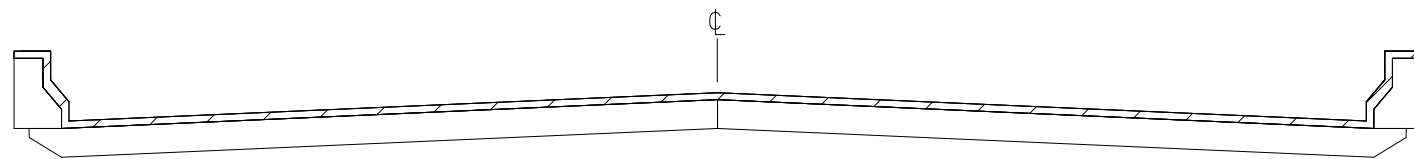
FILE NAME = c:\pwork\pwork\challandeske\d0413913\	USER NAME = challandeske	DESIGNED - -	REVISED - -	STATE OF ILLINOIS DEPARTMENT OF TRANSPORTATION	LOCATION MAP			F.A.P. RTE.	SECTION	COUNTY	TOTAL SHEETS	SHEET NO.			
		DRAWN - -	REVISED - -		SCALE: NONE	SHEET 1	OF 1	SHEETS	STA.	TO STA.	VARIOUS	DIST 8 BRIDGE DECK 2015-6	MADISON	15	6
		PLOT SCALE = 48.0000' / in.	CHECKED - -		REVISED - -	CONTRACT NO. 76H61									
#MODELNAME#		PLOT DATE = 2/3/2015	DATE - -		REVISED - -	ILLINOIS FED. AID PROJECT									

LIMITS OF
BRIDGE DECK CONCRETE SEALING
BACK TO BACK OF ABUTMENTS
LENGTH

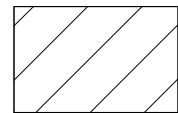


PLAN VIEW

LIMITS OF
BRIDGE DECK CONCRETE SEALING
WIDTH



CROSS SECTION
WITH PARAPET



AREA TO BE SEALED

STRUCTURE NUMBER

060-0006
060-0007
060-0012
060-0013
060-0018
060-0019
060-0022
060-0038
060-0039
060-0040
060-0041
060-0042
060-0043
060-0046
060-0047
060-0057
060-0058
060-0059
060-0085
060-0086
060-0125
060-0175
060-0205
060-0231
060-0232
060-0233
060-0245
060-0267
060-0319
060-0320
060-0322
060-0327

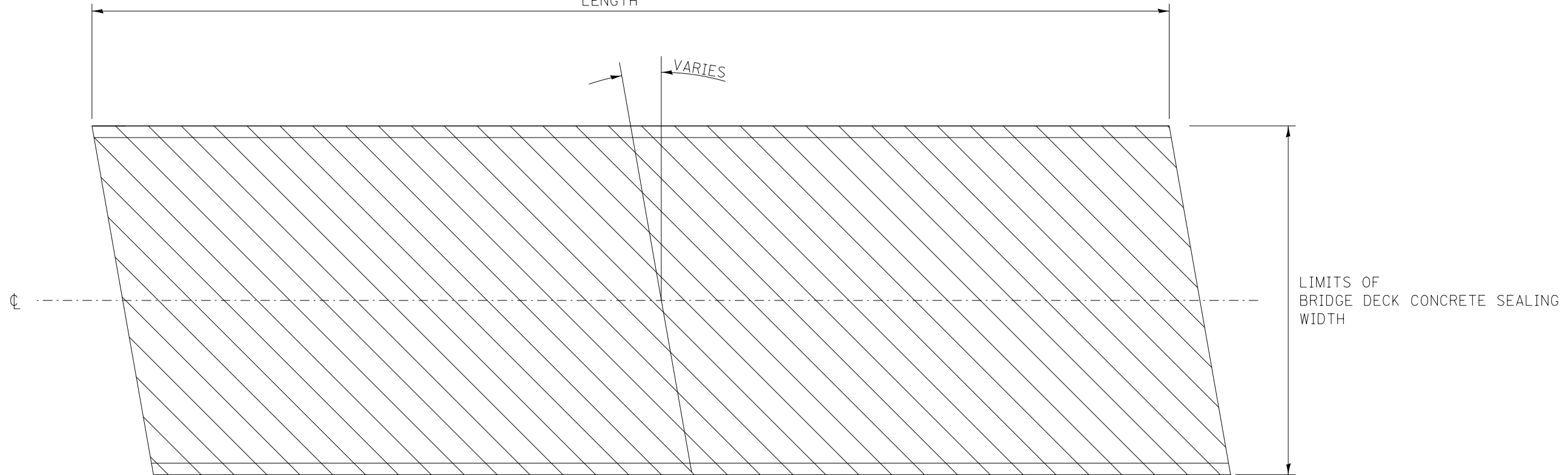
FILE NAME = c:\pwork\pwork\challandeske\d0413913\0876H61-shr-typical.dgn	USER NAME = challandeske	DESIGNED -	REVISED -
	PLOT SCALE = 100.0000' / 1in.	DRAWN -	REVISED -
	PLOT DATE = 2/3/2015	CHECKED -	REVISED -
		DATE -	REVISED -

**STATE OF ILLINOIS
DEPARTMENT OF TRANSPORTATION**

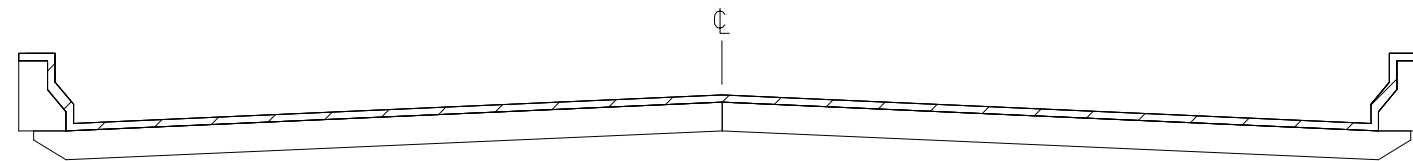
BRIDGE TYPICAL SECTION			
SCALE: NONE	SHEET 1	OF 3 SHEETS	STA. TO STA.

F.A.P. RTE.	SECTION	COUNTY	TOTAL SHEETS	SHEET NO.
VARIOUS	DIST 8 BRIDGE DECK 2015-6	MADISON	15	7
CONTRACT NO. 76H61				
ILLINOIS FED. AID PROJECT				

LIMITS OF
BRIDGE DECK CONCRETE SEALING
BACK TO BACK OF ABUTMENTS
LENGTH



PLAN VIEW



CROSS SECTION
WITH PARAPET



AREA TO BE SEALED

STRUCTURE NUMBER

060-0010
060-0011
060-0014
060-0015
060-0044
060-0045
060-0051
060-0052
060-0055
060-0056
060-0088
060-0089
060-0124
060-0144
060-0146
060-0172
060-0184
060-0193
060-0194
060-0211
060-0244
060-0263
060-0264
060-0265
060-0269
060-0323

FILE NAME =	USER NAME = challandeske	DESIGNED -	REVISED -
et:\pw\work\p1dot\challandeske\d0413913\0876H61-sh1-typical.dgn		DRAWN -	REVISED -
	PLOT SCALE = 100.0000' / 1in.	CHECKED -	REVISED -
\$MODELNAME\$	PLOT DATE = 2/3/2015	DATE -	REVISED -


**STATE OF ILLINOIS
DEPARTMENT OF TRANSPORTATION**

BRIDGE TYPICAL SECTION

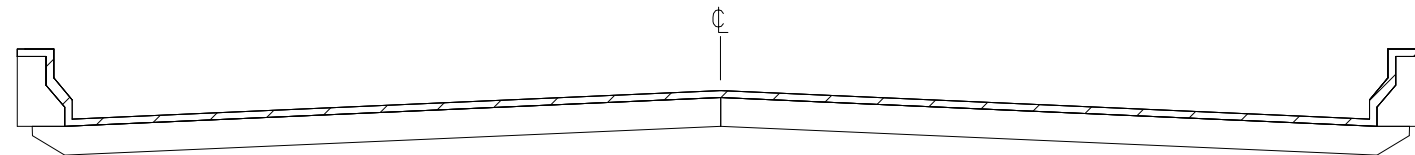
SCALE: NONE SHEET 2 OF 3 SHEETS STA. TO STA.

F.A.P. RTE.	SECTION	COUNTY	TOTAL SHEETS	SHEET NO.
VARIOUS	DIST 8 BRIDGE DECK 2015-6	MADISON	15	8
CONTRACT NO. 76H61				
ILLINOIS FED. AID PROJECT				

LIMITS OF
BRIDGE DECK CONCRETE SEALING
BACK TO BACK OF ABUTMENTS
LENGTH



PLAN VIEW



CROSS SECTION
WITH PARAPET



AREA TO BE SEALED

STRUCTURE NUMBER
060-0048
060-0087
060-0145
060-0185
060-0208
060-0209
060-0236
060-0321

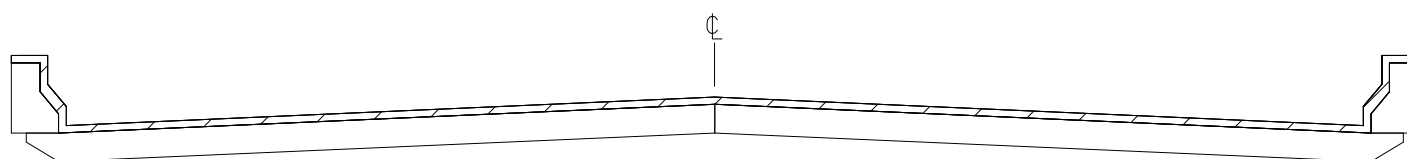
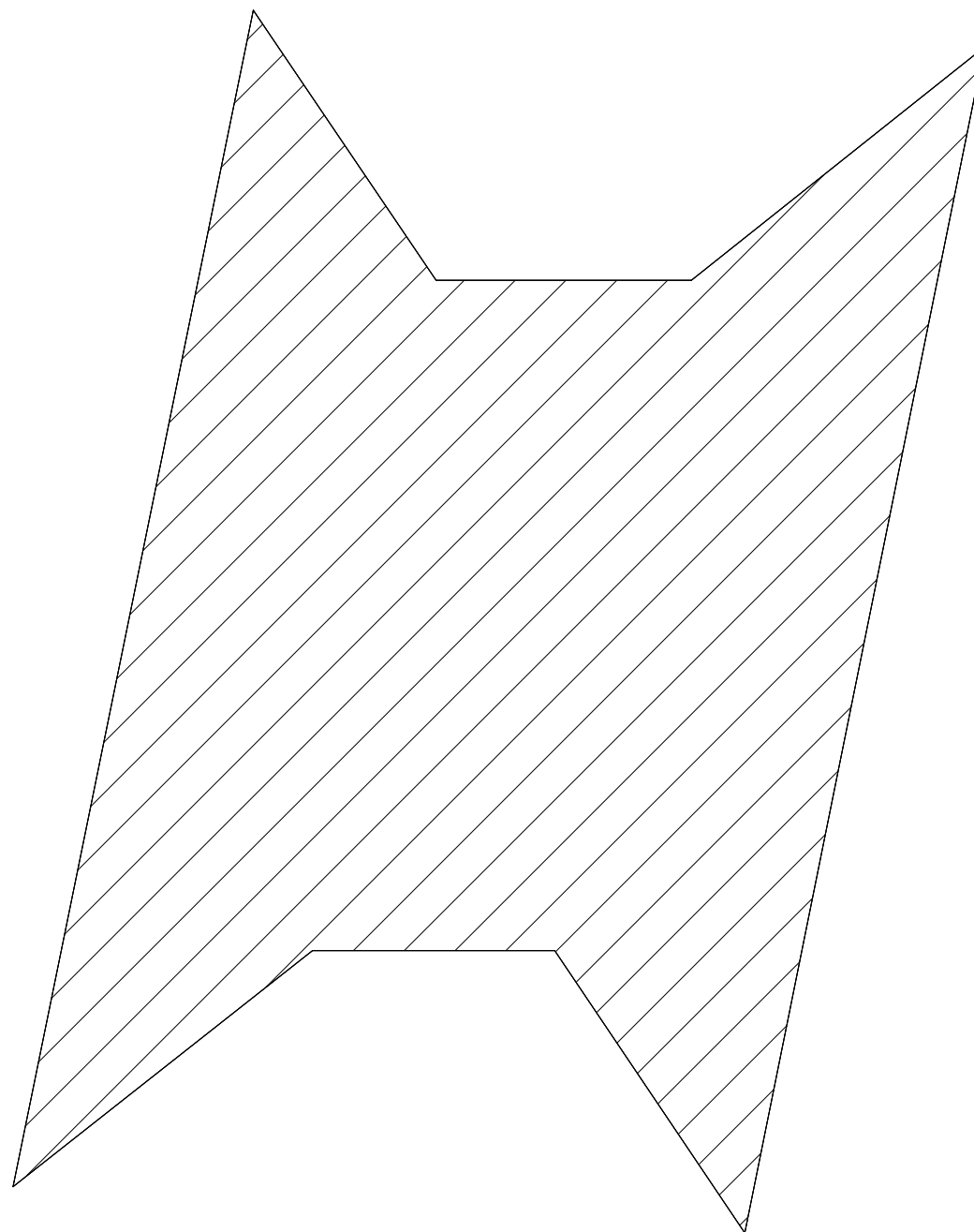
FILE NAME =	USER NAME = chollandeske	DESIGNED -	REVISED -
et:\pw\work\p1dot\chollandeske\d0413913\0876H61-sh1-typical.dgn		DRAWN -	REVISED -
	PLOT SCALE = 100.0000' / 1in.	CHECKED -	REVISED -
#MODELNAME#	PLOT DATE = 2/3/2015	DATE -	REVISED -

STATE OF ILLINOIS
DEPARTMENT OF TRANSPORTATION

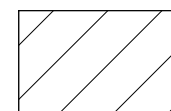
BRIDGE TYPICAL SECTION

SCALE: NONE SHEET 3 OF 3 SHEETS STA. TO STA.

F.A.P. RTE.	SECTION	COUNTY	TOTAL SHEETS	SHEET NO.
VARIOUS	DIST 8 BRIDGE DECK 2015-6	MADISON	15	9
CONTRACT NO. 76H61				
ILLINOIS FED. AID PROJECT				



CROSS SECTION
WITH PARAPET



AREA TO BE SEALED

STRUCTURE NUMBER
060-0338

FILE NAME =	USER NAME = challandeske	DESIGNED -	REVISED -
et:\pw\work\p\dot\challandeske\d0413913\	0876H61-sh1-typical.dgn	DRAWN -	REVISED -
#MODELNAME#	PLOT SCALE = 100.0000' / 1in.	CHECKED -	REVISED -
	PLOT DATE = 2/3/2015	DATE -	REVISED -

STATE OF ILLINOIS
DEPARTMENT OF TRANSPORTATION

BRIDGE TYPICAL SECTION

SCALE: NONE SHEET 3 OF 3 SHEETS STA. TO STA.

F.A.P. RTE.	SECTION	COUNTY	TOTAL SHEETS	SHEET NO.
VARIOUS	DIST 8 BRIDGE DECK 2015-6	MADISON	15	10
CONTRACT NO. 76H61				
ILLINOIS FED. AID PROJECT				

STRUCTURE NUMBER	Route	LOCATION	OVER	DECK LENGTH	DECK WIDTH	BRIDGE RAIL TYPE	DECK AREA	SIDEWALK & PARAPET AREA	Total
				FOOT	FOOT		SQ FT	SQ FT	
060-0006	I-70 EB	N OF FAIRMOUNT CITY	ILL 111	212.5	56	CONCRETE PARAPET	11900.0	1561.0	13461
060-0007	I-70 WB	N OF FAIRMOUNT CITY	ILL 111	212.5	56	CONCRETE PARAPET	11900.0	1561.0	13461
060-0010	I-55/70 EB	EB 55/70 OVER CANTEEN CK	CANTEEN CREEK	288	56	CONCRETE PARAPET	16128.0	2115.6	18244
060-0011	I-55/70 WB	WB 55/70 OVER CANTEEN CK	CANTEEN CREEK	288	56	CONCRETE PARAPET	16128.0	2115.6	18244
060-0012	I-70 EB	I-70 OVER ILL RTE 157	ILL RTE 157	317.5	46	CONCRETE PARAPET	14605.0	2332.4	16937
060-0013	I-70 WB	I-70 OVER ILL RTE 157	ILL RTE 157	317.5	46	CONCRETE PARAPET	14605.0	2332.4	16937
060-0014	I-70 EB	I-70 OVER COLLINSVILLE BELTLINE	COLLINSVILLE BELTLINE	258.3	39	CONCRETE PARAPET	10071.8	1897.1	11969
060-0015	I-70 WB	I-70 OVER COLLINSVILLE BELTLINE	COLLINSVILLE BELTLINE	258.3	39	CONCRETE PARAPET	10071.8	1897.1	11969
060-0018	I-70 EB	1.7 MI E OF ILL RTE 159	WILSON HEIGHTS RD	151	33.3	CONCRETE PARAPET	5045.9	1109.2	6155
060-0019	I-70 WB	1.7 MI E OF ILL RTE 159	WILSON HEIGHTS RD	151	33.3	CONCRETE PARAPET	5045.9	1109.2	6155
060-0022	I-70 WB	AT I-55/70	I-55	413.1	40	CONCRETE PARAPET	16523.3	3034.5	19558
060-0038	I-270 EB	0.4 MI E OF CHAIN OF ROCKS CANAL	ILL RTE 3	236.3	59.4 / 55.7	CONCRETE PARAPET	13599.0	1736.1	15335
060-0039	I-270 WB	0.4 MI E OF CHAIN OF ROCKS CANAL	ILL RTE 3	236.3	59.4 / 55.7	CONCRETE PARAPET	13599.0	1736.1	15335
060-0040	I-270 EB	0.5 MI E OF ILL RTE 3	ST. THOMAS RD AND NW RR	249	40.9	CONCRETE PARAPET	10188.2	1829.2	12017
060-0041	I-270 WB	0.5 MI E OF ILL RTE 3	ST. THOMAS RD AND NW RR	249	40.9	CONCRETE PARAPET	10188.2	1829.2	12017
060-0042	I-270 EB	1.5 MI W OF IL RTE 111	ILL RTE 203 OLD ALTON RD AND RR	592.8	76.4	CONCRETE PARAPET	45302.3	8709.9	54012
060-0043	I-270 WB	1.5 MI W OF IL RTE 111	ILL RTE 203 OLD ALTON RD AND RR	592.8	76.4	CONCRETE PARAPET	45302.3	8709.9	54012
060-0044	I-270 EB	1.25 MI W OF ILL RTE 111	ENGINEER RD AND RR	279.3	64.3	CONCRETE PARAPET	18249.8	4104.0	22354
060-0045	I-270 WB	1.25 MI W OF ILL RTE 111	ENGINEER RD AND RR	279.3	65.3	CONCRETE PARAPET	18249.8	4104.0	22354
060-0046	I-270 EB	AT PONTOON BEACH	ILL RTE 111	224.3	53.75 / 59.4	CONCRETE PARAPET	12917.9	1648.0	14566
060-0047	I-270 WB	AT PONTOON BEACH	ILL RTE 111	224.3	53.75 / 59.4	CONCRETE PARAPET	12917.9	1648.0	14566
060-0048	I-270 EB	0.5 MI W OF ILL RTE 157	COUNTY DITCH	39.3	65.7	CONCRETE PARAPET	2582.9	288.9	2872
060-0051	I-270 EB	1.4 MI E OF ILL RTE 157	BIKE TRAIL AND STREAM	272.2	40	CONCRETE PARAPET	10886.7	1999.3	12886
060-0052	I-270 WB	1.4 MI E OF ILL RTE 157	BIKE TRAIL AND STREAM	272.2	40	CONCRETE PARAPET	10886.7	1999.3	12886
060-0055	I-270 WB	1.3 MI W OF I-55	OLD TROY RD AND BIKE TRAIL	257.7	40	CONCRETE PARAPET	10306.7	1892.8	12199
060-0056	I-270 EB	1.3 MI W OF I-55	OLD TROY RD AND BIKE TRAIL	257.7	40	CONCRETE PARAPET	10306.7	1892.8	12199
060-0057	I-270 EB	JCT I-55/70/270	I-55	231.7	49.8 / 53.7	CONCRETE PARAPET	11988.7	1776.0	13765
060-0058	I-270 WB	JCT I-55/70/270	I-55	225.2	48.8 / 53.3	CONCRETE PARAPET	11492.9	1933.1	13426
060-0059	I-270 EB	JCT I-55/70/270	I-70 WB RAMP	264.6	40	CONCRETE PARAPET	10583.3	1943.6	12527
060-0085	ILL 157 SB	1 MI N ILL RTE 162	I-270	237.7	27.5	CONCRETE PARAPET	6535.8	2178.5	8714
060-0086	ILL 157 NB	1 MI N ILL RTE 162	I-270	237.7	27.5	CONCRETE PARAPET	6535.8	2178.5	8714
060-0087	ILL 157/162	JCT ILL RTE 157/162	JUDY'S BRANCH CREEK	121.2	44.3	CONCRETE PARAPET	5371.7	890.1	6262
060-0088	ILL 157	3.5 MI N OF I-70	BURDICK BRANCH	122.3	44.3	CONCRETE PARAPET	5423.4	898.7	6322
060-0089	ILL 157	N OF JCT. COLLINSVILLE BELTLINE AND ILL RTE 157	SCHOOLHOUSE BRANCH	114.8	88.6 / 78	CONCRETE PARAPET	9564.7	843.6	10408
060-0124	ILL 111	0.25 MI N OF ILL RTE 162	NW RR AND NCW RR	379.8	42.3	SIDEWALK & CONCRETE PARAPET	16044.4	5094.7	21139
060-0125	ILL 111	2 MI N JCT US 40 AND ILL RTE 111	HORSESHOE LAKE CHANNEL	368.5	40	CONCRETE PARAPET	14740.0	2707.0	17447
060-0144	SAND PRAIRIE RD	1.25 MI S OF ILL RTE 111	CAHOKIA CANAL	147.6	38	CONCRETE PARAPET	5608.2	1084.1	6692
060-0145	SAND PRAIRIE RD	1.32 MI S ILL RTE 111	CANTEEN CREEK	117.1	38	CONCRETE PARAPET	4449.2	860.1	5309
060-0146	SAND PRAIRIE RD	1.5 MI S OF ILL RTE 111	I-70	528.3	28	CONCRETE PARAPET	14791.0	3880.5	18672
060-0172	PLESANT RIDGE	0.7 MI W OF ILL RTE 159	I-70	200.7	24	BRIDGE RAIL & GUARDRAIL	4816.0	133.8	4950
060-0175	OAK LAWN RD	0.26 MI E JCT ILL RTE 159	I-270	254.7	24	GUARDRAIL W/ CONCRETE CURB	6112.0	169.8	6282
060-0184	GLEN CARBON RD	1 MI W JCT ILL RTE 159	I-270	223.8	28	GUARDRAIL W/ CONCRETE CURB	6265.0	149.2	6414
060-0185	MERIDIAN RD	1.25 MI E OF ILL RTE 157	I-270	224.2	30.2	SIDEWALK & CONCRETE PARAPET	6762.3	2941.4	9704
060-0193	ILL 3 NB	3.8 MI S I-270	N&W RR	178	29	CONCRETE PARAPET	5162.0	1179.1	6341
060-0194	ILL 3 SB	3.8 MI S I-270	N&W RR	178	29	CONCRETE PARAPET	5162.0	1179.1	6341
060-0205	I-255 RAMP 006	1.4 MI W OF ILL RTE 157	I-55/70 & US 40	205	40	CONCRETE PARAPET	8200.0	1545.3	9745

CONTINUED NEXT PAGE

FILE NAME =	USER NAME = chollandeske	DESIGNED -	REVISED -	STATE OF ILLINOIS DEPARTMENT OF TRANSPORTATION				STRUCTURE SCHEDULES				F.A.P. RTE.	SECTION	COUNTY	TOTAL SHEETS	SHEET NO.			
et:\pw\work\p\dot\chollandeske\d0413913\0876H61-sh-t-schedule.dgn	DRAWN -	REVISED -	VARIOUS									DIST 8 BRIDGE DECK 2015-6	MADISON	15	11				
#MODELNAME#	PLT SCALE = 100.0000' / 1in.	CHECKED -	REVISED -									SCALE: NONE SHEET 1 OF 2 SHEETS STA. TO STA.				CONTRACT NO. 76H61			
	PLT DATE = 2/3/2015	DATE -	REVISED -									ILLINOIS FED. AID PROJECT							

CONTINUED FROM PREVIOUS

STRUCTURE NUMBER	Route	LOCATION	OVER	DECK LENGTH	DECK WIDTH	BRIDGE RAIL TYPE	DECK AREA	SIDEWALK & PARAPET AREA	Total
				FOOT	FOOT		SQ FT	SQ FT	
060-0208	I-70 EB	0.75 MI E ILL RTE 111	A&S RR	411.3	56	CONCRETE PARAPET	23030.0	3100.0	26130
060-0209	I-70 WB	0.75 MI E ILL RTE 111	A&S RR	411.3	56	CONCRETE PARAPET	23030.0	3100.0	26130
060-0211	I-255 ROADWAY B	1.35 MI W OF ILL RTE 157	I-55/70	356	40	CONCRETE PARAPET	14240.0	2683.5	16924
060-0231	ILL 255 NB	0.2 MI N OF I-270	I-255 NB RAMP TO WB I-270	151.9	56	CONCRETE PARAPET	8507.3	1116.0	9623
060-0232	ILL 255 SB	0.2 MI N OF I-270	I-255 NB RAMP TO WB I-270	151.9	56	CONCRETE PARAPET	85984.8	1116.0	87101
060-0233	I-255 SB	0.2 MI N OF I-270	I-255 NB RAMP TO WB I-270	151.9	26	CONCRETE PARAPET	3949.8	1116.0	5066
060-0236	CHAIN OF ROCKS RD	2 MI E OF ILL RTE 111	MADISON COUNTY DITCH	67	44	CONCRETE PARAPET	2948.0	505.0	3453
060-0244	ILL 111NB	0.5 MI N OF JCT OF ILL RTE 111 AND I-70	CAHOKIA CANAL	369.3	36	CONCRETE PARAPET	13296.0	2784.0	16080
060-0245	CHAIN OF ROCKS RD	2 MI W OF ILL RTE 157	ILL ROUTE 255	481.3	44	CONCRETE PARAPET	21175.0	3535.3	24710
060-0263	ILL 157	INT OF ILL RTE 157 AND ST. LOUIS RD	ST. LOUIS ROAD	155	56	CONCRETE PARAPET	8680.0	1168.4	9848
060-0264	COLLINSVILLE RD	0.5 MI W OF I-255	CANTEEN CREEK	87	56	CONCRETE PARAPET	4872.0	655.8	5528
060-0265	ILL 203	0.2 MI S MADISON CITY LIMITS	UP, NS RR AND SERVICE ROAD	86.9	52	SIDEWALK & CONCRETE PARAPET	4519.7	6066.2	10586
060-0267	US 40	0.5 MI S OF ILL RTE 162	I-70	214.3	66	CONCRETE PARAPET	14140.5	1615.0	15756
060-0269	ILL 159	JCT I-70/ILL RTE 159 IN MARYVILLE	I-55/70	231.7	102	CONCRETE PARAPET	23630.0	1746.3	25376
060-0319	I-270 EB	W OF ILL RTE 159	JUDY'S BRANCH AND BIKE TRAIL	323	40	CONCRETE PARAPET	12920.0	2434.8	15355
060-0320	I-270 WB	W OF ILL RTE 159	JUDY'S BRANCH AND BIKE TRAIL	323	40	CONCRETE PARAPET	12920.0	2434.8	15355
060-0321	HORSESHOE LAKE RD	0.5 MI W OF I-255	CAHOKIA CREEK	82	40	CONCRETE PARAPET	3680.0	675.8	4356
060-0322	ILL 162	0.8 MI E OF I-255	CAHOKIA CANAL	110.8	39.4	CONCRETE PARAPET	4368.7	814.2	5183
060-0323	ILL 159	INT OF ILL RTE 159 AND I-270	I-270	244	81.2	CONCRETE PARAPET	19804.7	1792.4	21597
060-0327	BLACK LANE	0.5 MI N OF COUNTY LINE	CANTEEN CREEK	145.3	55.3	CONCRETE PARAPET	8029.7	1095.5	9125
060-0338	ILL 162	WEST OF TROY	I-55/70	166.2	144	CONCRETE PARAPET	36156.3	1725.9	37882
								Total	1,033,039

STRUCTURE NO.	ROUTE	OVER	TC & P SPECIAL	HIGHWAY STANDARDS													
				701201	701401 701400 701428	701406 701400 701428	701411	701421	701446 701400 701428	701451	701456	701501	701502	701601	701602	701606	701701
				EACH													
060-0006	I-70 EB	ILL 111	1			X	X			X							
060-0007	I-70 WB	ILL 111	1			X	X			X							
060-0010	I-55/70 EB	CANTEEN CREEK	1			X				X							
060-0011	I-55/70 WB	CANTEEN CREEK	1			X	X			X							
060-0012	I-70 EB	ILL ROUTE 157	1			X	X										
060-0013	I-70 WB	ILL ROUTE 157	1			X	X										
060-0014	I-70 EB	COLLINSVILLE BELTLINE	1			X											
060-0015	I-70 WB	COLLINSVILLE BELTLINE	1			X											
060-0018	I-70 EB	WILSON HEIGHTS ROAD	1			X											
060-0019	I-70 WB	WILSON HEIGHTS ROAD	1			X											
060-0022	I-70 WB	I-55	1			X											
060-0038	I-270 EB	ILL ROUTE 3	1		X		X										
060-0039	I-270 WB	ILL ROUTE 3	1		X		X										
060-0040	I-270 EB	ST. THOMAS ROAD AND NW RR	1		X		X										
060-0041	I-270 WB	ST. THOMAS ROAD AND NW RR	1		X												
060-0042	I-270 EB	ILL RTE 203 OLD ALTON RD AND RR	1		X		X										
060-0043	I-270 WB	ILL ROUTE 203 OLD ALTON ROAD	1		X		X										
060-0044	I-270 EB	ENGINEER ROAD AND RR	1		X		X						X				
060-0045	I-270 WB	ENGINEER ROAD AND RR	1		X								X				
060-0046	I-270 EB	ILL ROUTE 111	1		X		X										
060-0047	I-270 WB	ILL ROUTE 111	1		X		X			X							
060-0048	I-270 EB	COUNTY DITCH	1			X				X							
060-0049	I-270 WB	COUNTY DITCH	1			X				X							
060-0051	I-270 EB	BIKE TRAIL AND STREAM	1		X												
060-0052	I-270 WB	BIKE TRAIL AND STREAM	1		X												
060-0055	I-270 WB	OLD TROY ROAD AND BIKE TRAIL	1			X											
060-0056	I-270 EB	OLD TROY ROAD AND BIKE TRAIL	1			X											
060-0057	I-270 EB	I-55	1			X	X										
060-0058	I-270 WB	I-55	1			X	X										
060-0059	I-270 EB	I-70 WB RAMP	1			X											
060-0085	ILL 157 SB	I-270	1						X								
060-0086	ILL 157 NB	I-270	1						X								
060-0087	ILL 157/162	JUDY'S BRANCH CREEK	1										X				
060-0088	ILL 157	BURDICK BRANCH	1	X													
060-0089	ILL 157	SCHOOLHOUSE BRANCH	1											X			X
060-0124	ILL 111	NW RR AND NCW RR	1									X					
060-0125	ILL 111	HORSESHOE LAKE CHANNEL	1	X													
060-0144	SAND PRAIRIE ROAD	CAHOKIA CANAL	1	X													
060-0145	SAND PRAIRIE ROAD	CANTEEN CREEK	1	X													
060-0146	SAND PRAIRIE ROAD	I-70	1	X													
060-0172	PLEASANT RIDGE	I-70	1	X													
060-0175	OAK LAWN ROAD	I-270	1	X													
060-0184	GLEN CARBON ROAD	I-270	1	X													
060-0185	MERIDIAN ROAD	I-270	1									X					
060-0193	ILL 3 NB	N&W RR	1						X								
060-0194	ILL 3 SB	N&W RR	1						X								
060-0205	I-255 RAMP 006	I-55/70 & US 40	1						X								

CONTINUED NEXT PAGE

CONTINUED FROM PREVIOUS

STRUCTURE NO.	ROUTE	OVER	TC & P SPECIAL	HIGHWAY STANDARDS													
				701201	701401 701400 701428	701406 701400 701428	701411	701421	701446 701400 701428	701451	701456	701501	701502	701601	701602	701606	701701
				EACH													
060-0208	I-70 EB	A&S RR	1			X				X							
060-0209	I-70 WB	A&S RR	1			X				X							
060-0211	I-255 ROADWAY B	I-55/70	1					X									
060-0231	ILL 255 NB	I-255 NB RAMP TO WB I-270	1			X				X							
060-0232	ILL 255 SB	I-255 NB RAMP TO WB I-270	1			X				X							
060-0233	I-255 SB	I-255 NB RAMP TO WB I-270	1								X						
060-0236	CHAIN OF ROCKS ROAD	MADISON COUNTY DITCH	1	X													
060-0244	ILL 111NB	CAHOKIA CANAL	1					X									
060-0245	CHAIN OF ROCKS ROAD	ILL ROUTE 255	1	X													
060-0263	ILL 157	ST. LOUIS ROAD	1											X			
060-0264	COLLINSVILLE ROAD	CANTEEN CREEK	1													X	
060-0265	ILL 203	UP, NS RR AND SERVICE ROAD	1													X	
060-0267	US 40	I-70	1								X						
060-0269	ILL 159	I-55/70	1				X	X									
060-0319	I-270 EB	JUDY'S BRANCH AND BIKE TRAIL	1		X												
060-0320	I-270 WB	JUDY'S BRANCH AND BIKE TRAIL	1		X												
060-0321	HORSESHOE LAKE ROAD	CAHOKIA CREEK	1	X													
060-0322	ILL 162	CAHOKIA CANAL	1	X													
060-0323	ILL 159	I-270	1					X									
060-0327	BLACK LANE	CANTEEN CREEK	1													X	
060-0338	ILL 162	I-55/70	1				X			X				X			X
TOTAL			68														

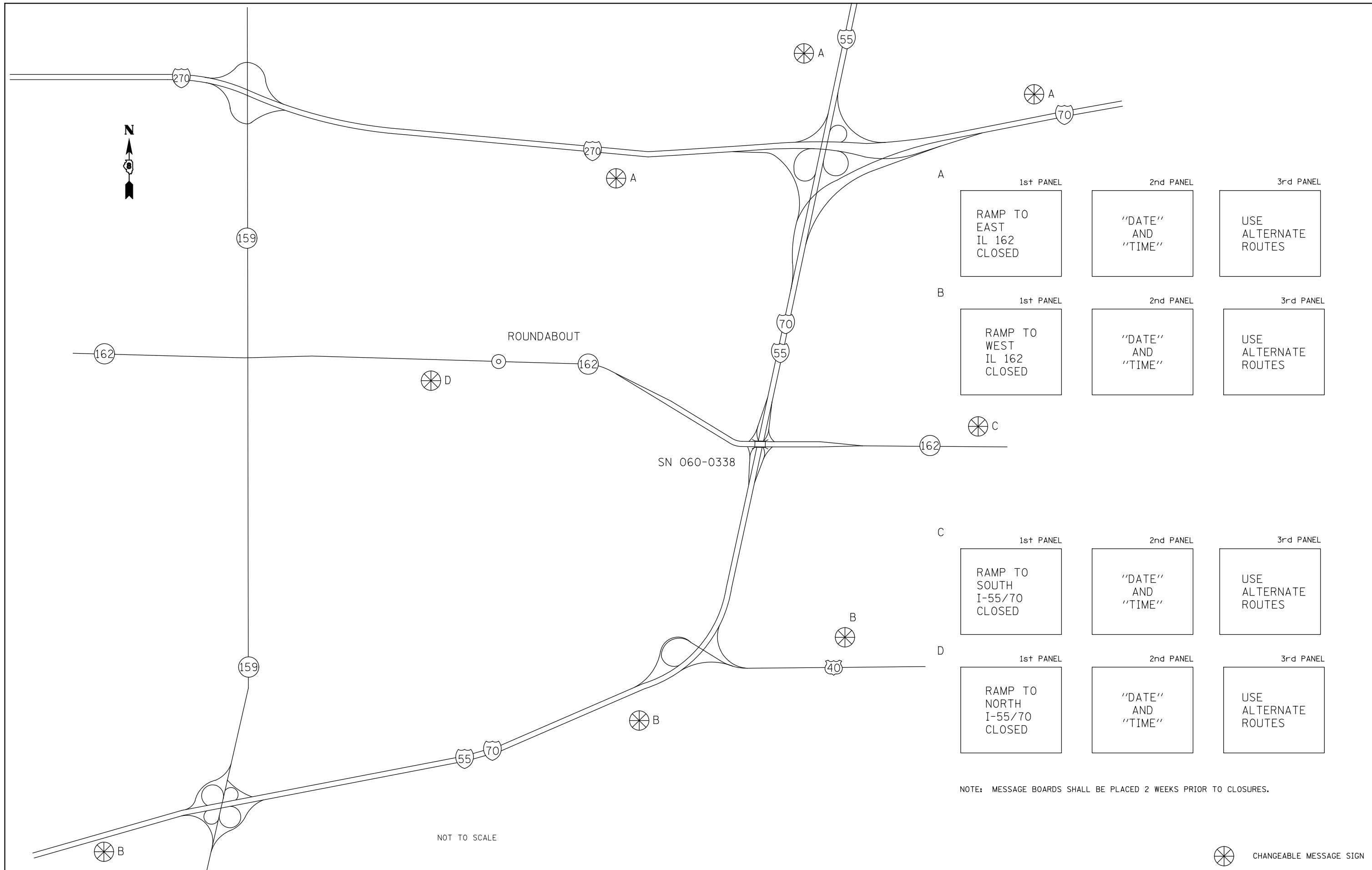
FILE NAME =	USER NAME = challandeske	DESIGNED -	REVISED -
et:\pw\work\p\dot\challandeske\d0413913\0876H61-sh-t-schedule.dgn		DRAWN -	REVISED -
	PLOT SCALE = 100.0000' / 1in.	CHECKED -	REVISED -
MODELNAME	PLOT DATE = 2/3/2015	DATE -	REVISED -

**STATE OF ILLINOIS
DEPARTMENT OF TRANSPORTATION**

TRAFFIC CONTROL SCHEDULES

SCALE: NONE SHEET 2 OF 2 SHEETS STA. TO STA.

F.A.P. RTE.	SECTION	COUNTY	TOTAL SHEETS	SHEET NO.
VARIOUS	DIST 8 BRIDGE DECK 2015-6	MADISON	15	14
CONTRACT NO. 76H61				
ILLINOIS FED. AID PROJECT				



A	1st PANEL	2nd PANEL	3rd PANEL
	RAMP TO EAST IL 162 CLOSED	"DATE" AND "TIME"	USE ALTERNATE ROUTES
B	1st PANEL	2nd PANEL	3rd PANEL
	RAMP TO WEST IL 162 CLOSED	"DATE" AND "TIME"	USE ALTERNATE ROUTES
C	1st PANEL	2nd PANEL	3rd PANEL
	RAMP TO SOUTH I-55/70 CLOSED	"DATE" AND "TIME"	USE ALTERNATE ROUTES
D	1st PANEL	2nd PANEL	3rd PANEL
	RAMP TO NORTH I-55/70 CLOSED	"DATE" AND "TIME"	USE ALTERNATE ROUTES

NOTE: MESSAGE BOARDS SHALL BE PLACED 2 WEEKS PRIOR TO CLOSURES.

NOT TO SCALE

 CHANGEABLE MESSAGE SIGN

FILE NAME =	USER NAME = chollandeske	DESIGNED -	REVISED -	STATE OF ILLINOIS DEPARTMENT OF TRANSPORTATION	CHANGEABLE MESSAGE BOARD PLAN				F.A.P. RTE.	SECTION	COUNTY	TOTAL SHEETS	SHEET NO.
et:\pw\work\p\dot\chollandeske\d0413913\0876H61-sh1-details.dgn		DRAWN -	REVISED -		SN 060-0338				VARIOUS	DIST 8 BRIDGE DECK 2015-6	MADISON	15	15
#MODELNAME#	PLOT SCALE = 100.0000' / 1in.	CHECKED -	REVISED -		SCALE: NONE	SHEET 1	OF 1	SHEETS	STA.	TO STA.	CONTRACT NO. 76H61		
	PLOT DATE = 2/3/2015	DATE -	REVISED -		ILLINOIS FED. AID PROJECT								