

Oles

STATE OF ILLINOIS
DEPARTMENT OF TRANSPORTATION

F.A.P. RTE.	SECTION	COUNTY	TOTAL SHEETS	SHEET NO.
320	(56CS, 34CS, 19)RS-1	COLES	140	1
ILLINOIS			CONTRACT NO.	74575

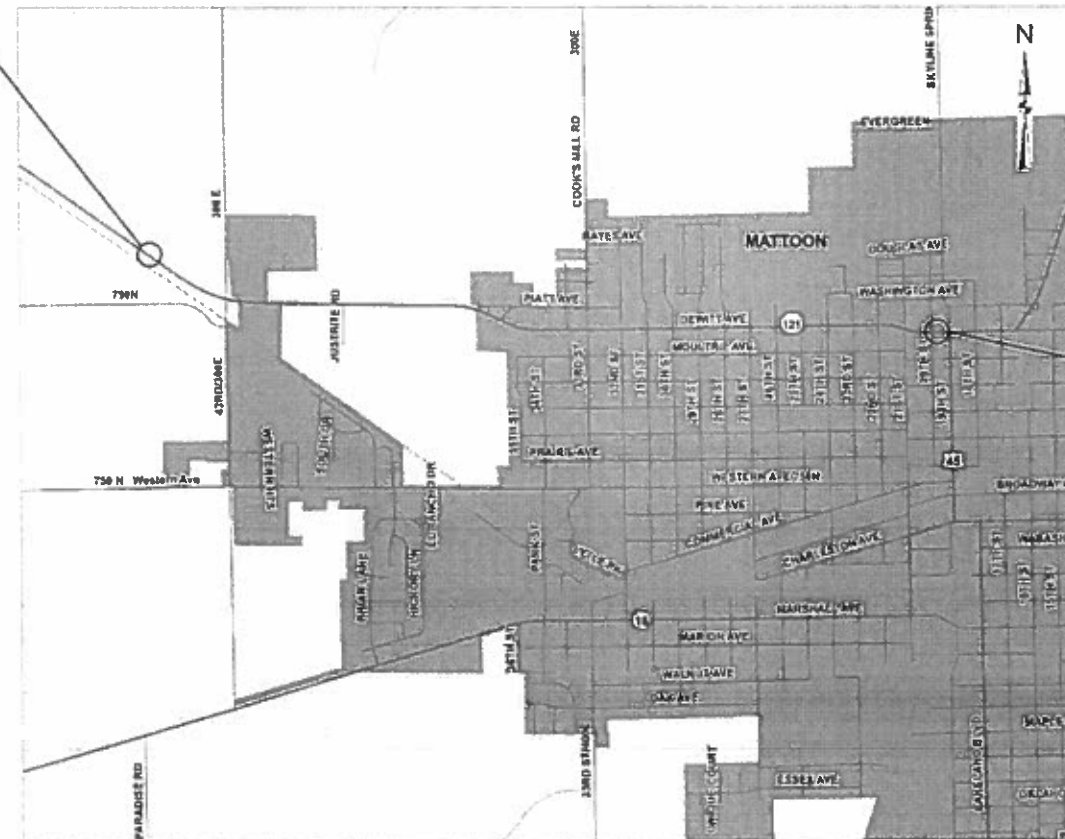
FOR INDEX OF SHEETS, SEE SHEET NO. 2

PROPOSED HIGHWAY PLANS

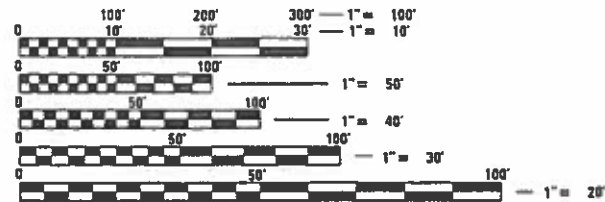
FAP ROUTE 320 (IL 121)
SECTION (56CS, 34CS, 19)RS-1
PROJECT NHPP-JWVX(808)
RESURFACING AND ADA IMPROVEMENTS
COLES COUNTY

C-97-099-12

FAP ROUTE 320 (IL 121)
SECTION (56CS, 34CS, 19)RS-1
COLES COUNTY
BEGINS STATION 714+35.84



FAP ROUTE 320 (IL 121)
SECTION (56CS, 34CS, 19)RS-1
COLES COUNTY
ENDS STATION 104+15.50



FULL SIZE PLANS HAVE BEEN PREPARED USING STANDARD ENGINEERING SCALES. REDUCED SIZED PLANS WILL NOT CONFORM TO STANDARD SCALES. IN MAKING MEASUREMENTS ON REDUCED PLANS, THE ABOVE SCALES MAY BE USED.

J.U.L.I.E.
JOINT UTILITY LOCATION INFORMATION FOR EXCAVATORS
1-800-892-0123
OR 811

PROJECT ENGINEER: TOM RONAN
PROJECT MANAGER: JEFF DAVISON
PHONE: (217)-342-8314
CONTRACT NO. 74575

GROSS LENGTH = 11,984 FT. = 2.27 MILE
NET LENGTH = 11,984 FT. = 2.27 MILE

STATE OF ILLINOIS
DEPARTMENT OF TRANSPORTATION

SUBMITTED JANUARY 29 20 20
Jeffrey P. Mynarka
REGIONAL ENGINEER

March 20 20
E.A. Elk
ENGINEER OF DESIGN AND ENVIRONMENT

March 20 20
Tom M. Ronan
DIRECTOR OF HIGHWAYS PROJECT IMPLEMENTATION

PRINTED BY THE AUTHORITY
OF THE STATE OF ILLINOIS

INDEX OF SHEETS

SHEET NO.	ITEM
1	COVER SHEET
2	INDEX OF SHEETS, GENERAL NOTES, & HIGHWAY STANDARDS
3-5	SUMMARY OF QUANTITIES
6-15	TYPICAL SECTIONS
16-21	SCHEDULES OF QUANTITIES
22-42	PLAN SHEETS
43-63	PAVEMENT MARKING PLAN SHEETS
64-140	DETAIL SHEETS

LIST OF ILLINOIS DOT HIGHWAY STANDARDS

STD. NO.	DESCRIPTION
000001-07	STANDARD SYMBOLS, ABBREVIATIONS AND PATTERNS
001001-02	AREAS OF REINFORCEMENT BARS
001006	DECIMAL OF AN INCH AND OF A FOOT
420701-03	PAVEMENT WELDED WIRE REINFORCEMENT BARS
424001-11	PERPENDICULAR CURB RAMPS FOR SIDEWALKS
424006-04	DIAGONAL CURB RAMPS FOR SIDEWALKS
424021-05	DEPRESSED CORNER FOR SIDEWALKS
442101-09	CLASS B PATCHES
442201-03	CLASS C AND D PATCHES
602011-02	CATCH BASINS,TYPE C
604001-05	FRAME AND LIDS, TYPE 1
604006-05	FRAME AND GRATE, TYPE 3
604051-04	FRAME AND GRATE, TYPE 11
606001-07	CONCRETE CURB TYBE B AND COMBINATION CONCRETE CURB AND GUTTER
667101-02	PERMANENT SURVEY MARKERS
701011-04	OFF-RD MOVING OPERATIONS, 2L, 2W, DAY ONLY
701201-05	LANE CLOSURE, 2L, 2W, DAY ONLY, FOR SPEEDS ≥ 45 MPH
701306-04	LANE CLOSURE, 2L, 2W, SLOW MOVING OPERATIONS_DAY ONLY, FOR SPEEDS >= 45 MPH
701311-03	LANE CLOSURE, 2L, 2W MOVING OPERATIONS-DAY ONLY
701502-09	URBAN LANE CLOSURE, 2L, 2W, WITH BIDIRECTIONAL LEFT TURN LANE
701801-06	SIDEWALK, CORNER OR CROSSWALK CLOSURE
701901-08	TRAFFIC CONTROL DEVICES
780001-05	TYPICAL PAVEMENT MARKINGS
781001-05	TYPICAL APPLICATIONS RAISED REFLECTIVE PAVEMENT MARKERS

GENERAL NOTES

THIS SECTION SHALL BE CONSTRUCTED IN ACCORDANCE WITH THE PLANS; THE "STANDARD SPECIFICATIONS FOR ROAD AND BRIDGE CONSTRUCTION", ADOPTED APRIL 1, 2016; THE "SUPPLEMENTAL SPECIFICATIONS AND RECURRING SPECIAL PROVISIONS" INDICATED ON THE CHECK SHEET, AND "THE SPECIAL PROVISIONS" INCLUDED IN THE PROPOSAL.

THIS PROJECT IS LOCATED ON ILLINOIS ROUTE 121 IN MATTOON FROM 0.2 MILES WEST OF 300E TO NORTH 20th STREET. THE PROJECT LENGTH IS 3.79 MILES. THE WORK INCLUDED IN SECTION (56CS, 34CS, 19)RS-1 CONSISTS OF PAVEMENT PATCHING, HOT-MIX ASPHALT SURFACE REMOVAL, HOT-MIX ASPHALT RESURFACING, INLET ADJUSTMENTS, ADA SIDEWALK RAMPS, PAVEMENT MARKING, TRAFFIC CONTROL, AND ANY OTHER WORK NECESSARY TO COMPLETE THE SECTION.

THE EXISTING PAVEMENT SHALL BE PATCHED IN ACCORDANCE WITH SECTION 442 OF THE STANDARD SPECIFICATIONS AND THE SPECIAL PROVISIONS. THE QUANTITY OF PATCHING SHOWN ON THE PLANS IS AN ESTIMATE. THE FINAL LOCATIONS AND QUANTITY SHALL BE DETERMINED BY THE ENGINEER IN THE FIELD.

PAVEMENT MARKING SHALL BE APPLIED IN ACCORDANCE WITH SECTION 780 OF THE STANDARD SPECIFICATIONS. SHORT TERM PAVEMENT MARKING SHALL BE APPLIED TO THE MILLED SURFACE, BITUMINOUS MATERIALS (TACK COAT), HOT-MIX ASPHALT BINDER COURSE, AND HOT-MIX ASPHALT SURFACE COURSE AS SPECIFIED IN SECTION 703 OF THE STANDARD SPECIFICATIONS. PAINT SHALL BE USED ON MILLED SURFACES AND TAPE SHALL BE USED ON THE SURFACE COURSE.

THE CONTRACTOR SHALL PROVIDE INTERNET ACCESSIBILITY TO THE HOT-MIX ASPHALT PLANT QUALITY CONTROL LAB SO THAT HOT-MIX ASPHALT PLANT REPORTS CAN BE E-MAILED TO THE DISTRICT HEADQUARTERS. THIS WORK SHALL BE INCLUDED IN THE COST OF ALL HOT-MIX ASPHALT ITEMS.

VIBRATORY ROLLERS IN DYNAMIC MODE WILL NOT BE PERMITTED. DENSITY REQUIREMENTS MUST STILL BE MET.

THE PAY ITEMS TEMPORARY RAMP AND TEMPORARY RAMP, SPECIAL HAVE BEEN INCLUDED FOR THE CONSTRUCTION OF TEMPORARY RAMPS IN ACCORDANCE WITH ARTICLE 406.08 OF THE STANDARD SPECIFICATIONS AND AS SPECIFIED IN THE SPECIAL PROVISIONS. THE COST SHALL INCLUDE BOTH THE INSTALLATION AND THE REMOVAL OF THE TEMPORARY RAMPS.

TEMPORARY HMA TAPERS WILL BE REQUIRED IMMEDIATELY AFTER THE HOT-MIX ASPHALT SURFACE REMOVAL OPERATION HAS BEEN PREFORMED AND ANY SUBSEQUENT RESURFACING OPERATION NEEDING TEMPORARY TAPERS. THE CONTRACTOR SHALL CONSTRUCT TEMPORARY TAPERS (MIN. 2 FEET IN LENGTH) AT MANHOLES AND VALVE VAULTS. THIS WORK WILL BE CONSIDERED INCLUDED IN THE COST OF THE CONTRACT ITEMS INVOLVED AND NO EXTRA COMPENSATION WILL BE ALLOWED.

ALL AREAS DISTURBED DURING CONSTRUCTION SHALL BE SEEDED WITH CLASS 2 SEEDING. THE SEEDED AREAS SHALL BE FERTILIZED WITH NITROGEN, PHOSPHOROUS, AND POTASSIUM AT AN APPLICATION RATE OF 90 POUNDS/ACRE. THE SEEDED AREAS SHALL ALSO HAVE AGRICULTURAL GROUND LIMESTONE APPLIED AT A RATE OF 4 TONS/ACRE AND BE COVERED WITH MULCH AT THE RATE OF 2 TONS/ACRE. THE MULCH SHALL BE APPLIED IN ACCORDANCE WITH SECTION 251 OF THE STANDARD SPECIFICATIONS. THE EMBANKMENT, SEEDING, FERTILIZER, AND MULCH WILL NOT BE PAID FOR SEPARATELY BUT SHALL BE INCLUDED IN THE COST OF THE COMBINATION CONCRETE CURB & GUTTER AND THE PCC SIDEWALK.

A UNIFORMLY STRAIGHT SAW CUT SHALL BE MADE AT LOCATIONS WHERE PROPOSED NEW CONSTRUCTION WILL ABUT EXISTING HOT-MIX ASPHALT SURFACES. THE SAW CUT SHALL BE MADE THE SAME DEPTH AS THE HOT-MIX ASPHALT SURFACE REMOVAL. THIS WORK WILL BE CONSIDERED INCLUDED IN THE COST OF THE CONTRACT ITEMS INVOLVED AND NO EXTRA COMPENSATION WILL BE ALLOWED.

THE RESIDENT ENGINEER SHALL BE THE SOLE JUDGE CONCERNING THE CURING TIME FOR ALL CONCRETE AND HOT-MIX ASPHALT.

THE FOLLOWING RATES OF APPLICATION HAVE BEEN USED IN CALCULATING PLAN QUANTITIES:

BITUMINOUS MATERIALS (TACK COAT)	
MILLED SURFACE	0.05 LBS/SQ FT
BINDER COURSE	0.025 LBS/SQ FT
HOT-MIX ASPHALT	112 LBS/SQ YD/INCH

APPLICATION	AC/PG	DESIGN AIR VOIDS	MIXTURE COMPOSITION	FRICTION AGGREGATE	QUALITY MANAGEMENT
HOT-MIX ASPHALT SURFACE COURSE, IL-9.5, MIX "D", N90 (1 1/2")	PG 64-22	4.0% @ N=90	IL - 9.5	MIXTURE D	QCP
HOT-MIX ASPHALT BINDER COURSE, IL-9.5FG, N90 (1 1/4")	PG 64-22	4.0% @ N=90	IL - 9.5	N/A	QCP

STATE OF ILLINOIS DEPARTMENT OF TRANSPORTATION

INDEX, STANDARDS, AND GENERAL NOTES

SCALE: SHEET OF SHEETS STA. TO STA.

F.A.P. RTE.	SECTION	COUNTY	TOTAL SHEETS	SHEET NO.
320	(56CS, 34CS, 19)RS-1	COLES	140	2
CONTRACT NO. 74575				
		ILLINOIS	FED. AID PROJECT	

SUMMARY OF QUANTITIES			TOTAL QUANTITIES	CONSTRUCTION TYPE CODE		
CODE NO	ITEM	UNIT		0005 STATE	0005 CITY	
28000250	TEMPORARY EROSION CONTROL SEEDING	POUND	100	50	50	
35400400	PORTLAND CEMENT CONCRETE BASE COURSE WIDENING 9"	SO YD	416	133	283	
40600290	BITUMINOUS MATERIALS (TACK COAT)	POUND	35268	32675	2593	
40600990	TEMPORARY RAMP	SO YD	504	58	446	
40602975	HOT-MIX ASPHALT BINDER COURSE, IL-9.5FG, N90	TON	3631	3389	242	
40604064	HOT-MIX ASPHALT SURFACE COURSE, IL-9.5, MIX "D", N90	TON	4550	4066	484	
42400300	PORTLAND CEMENT CONCRETE SIDEWALK 6 INCH	SO FT	8355	4510	3845	
42400800	DETECTABLE WARNINGS	SO FT	850	350	500	
44000100	PAVEMENT REMOVAL	SO YD	416	133	283	
44000159	HOT-MIX ASPHALT SURFACE REMOVAL, 2 1/2"	SO YD	48408	48408		
44000500	COMBINATION CURB AND GUTTER REMOVAL	FOOT	1672	547	1125	
44000600	SIDEWALK REMOVAL	SO FT	8000	4080	3920	
44201373	CLASS C PATCHES, TYPE I, 12 INCH	SO YD	8	8		

SUMMARY OF QUANTITIES			TOTAL QUANTITIES	CONSTRUCTION TYPE CODE		
CODE NO	ITEM	UNIT		0005 STATE	0005 CITY	
44201377	CLASS C PATCHES, TYPE II, 12 INCH	SO YD	553	553		
44201381	CLASS C PATCHES, TYPE III, 12 INCH	SO YD	102	102		
44201383	CLASS C PATCHES, TYPE IV, 12 INCH	SO YD	297	297		
44201411	CLASS C PATCHES, TYPE I, 15 INCH	SO YD	40	40		
44201415	CLASS C PATCHES, TYPE II, 15 INCH	SO YD	835	835		
44201419	CLASS C PATCHES, TYPE III, 15 INCH	SO YD	104	104		
44201421	CLASS C PATCHES, TYPE IV, 15 INCH	SO YD	120	120		
44201445	CLASS C PATCHES, TYPE II, 18 INCH	SO YD	239	239		
44201449	CLASS C PATCHES, TYPE IV, 18 INCH	SO YD	34	34		
44201455	CLASS C PATCHES, TYPE III, 19 INCH	SO YD	37	37		
44201461	CLASS C PATCHES, TYPE II, 20 INCH	SO YD	66	66		
44201465	CLASS C PATCHES, TYPE IV, 20 INCH	SO YD	60	60		
48102100	AGGREGATE WEDGE SHOULDER, TYPE B	TON	143	143		

REV. - MS

MODEL: Default
FILE NAME: p:\gibsonroom.dwg
ILLINOIS.GOV\PIV\DOT\Documents\DOT_Offices\District 7\Projects\74575\CADD\Drawings\CAD\Sheets\74575-ph-500.dgn

USER NAME = steffenmk	DESIGNED -	REVISED -
	DRAWN -	REVISED -
PLOT SCALE = 100.0000' / in.	CHECKED -	REVISED -
PLOT DATE = 1/27/2020	DATE -	REVISED -

**STATE OF ILLINOIS
DEPARTMENT OF TRANSPORTATION**

SUMMARY OF QUANTITIES

SCALE: SHEET OF SHEETS STA. TO STA.

F.A.P. RTE.	SECTION	COUNTY	TOTAL SHEETS	SHEET NO.
320	(56CS, 34CS, 19)RS-1	COLES	140	3
			CONTRACT NO. 74575	
ILLINOIS FED. AID PROJECT				

SUMMARY OF QUANTITIES			TOTAL QUANTITIES	CONSTRUCTION TYPE CODE		
CODE NO	ITEM	UNIT		0005 STATE	0005 CITY	
60260100	INLETS TO BE ADJUSTED	EACH	5		5	
60603800	COMBINATION CONCRETE CURB AND GUTTER, TYPE B-6.12	FOOT	33	17	16	
60604400	COMBINATION CONCRETE CURB AND GUTTER, TYPE B-6.18	FOOT	33	14	19	
60605000	COMBINATION CONCRETE CURB AND GUTTER, TYPE B-6.24	FOOT	1601	433	1168	
66700205	PERMANENT SURVEY MARKERS, TYPE I	EACH	11	11		
66900105	UNDERGROUND STORAGE TANK REMOVAL	EACH	1	1		
66900200	NON-SPECIAL WASTE DISPOSAL	CU YD	28	28		
66900530	SOIL DISPOSAL ANALYSIS	EACH	2	2		
66901001	REGULATED SUBSTANCES PRE-CONSTRUCTION PLAN	LSUM	1	1		
66901003	REGULATED SUBSTANCES FINAL CONSTRUCTION REPORT	LSUM	1	1		
66901006	REGULATED SUBSTANCES MONITORING	CAL DA	6	6		
67000400	ENGINEER'S FIELD OFFICE, TYPE A	CAL MO	6	6		

SUMMARY OF QUANTITIES			TOTAL QUANTITIES	CONSTRUCTION TYPE CODE		
CODE NO	ITEM	UNIT		0005 STATE	0005 CITY	
67000600	ENGINEER'S FIELD LABORATORY	CAL MO	6	6		
67100100	MOBILIZATION	L SUM	1	1		
70100450	TRAFFIC CONTROL AND PROTECTION, STANDARD 701201	L SUM	1	1		
70100460	TRAFFIC CONTROL AND PROTECTION, STANDARD 701306	L SUM	1	1		
70102622	TRAFFIC CONTROL AND PROTECTION, STANDARD 701502	L SUM	1	1		
70102640	TRAFFIC CONTROL AND PROTECTION, STANDARD 701801	L SUM	1	1		
70107025	CHANGEABLE MESSAGE SIGN	CAL DA	28	28		
70300100	SHORT TERM PAVEMENT MARKING	FOOT	6144	6144		
70300150	SHORT TERM PAVEMENT MARKING REMOVAL	SQ FT	2048	2048		
70300210	TEMPORARY PAVEMENT MARKING LETTERS AND SYMBOLS	SQ FT	1498	1498		
70300220	TEMPORARY PAVEMENT MARKING - LINE 4"	FOOT	29667	29667		

MODEL: Default
 FILE: Model - 20240808.dwg
 PROJECT: 74575-CADData-CADshhets1D74575-shs-500.dgn
 OFFICE: D:\Projects\74575-CADData-CADshhets1D74575-shs-500.dgn

USER NAME = steffenmk	DESIGNED -	REVISED -
PLOT SCALE = 100.0000' / in.	DRAWN -	REVISED -
PLOT DATE = 1/27/2020	CHECKED -	REVISED -
	DATE -	REVISED -

**STATE OF ILLINOIS
DEPARTMENT OF TRANSPORTATION**

SUMMARY OF QUANTITIES

SCALE: SHEET OF SHEETS STA. TO STA.

F.A.P. RTE.	SECTION	COUNTY	TOTAL SHEETS	SHEET NO.
320	(56CS, 34CS, 19)RS-1	COLES	140	4
CONTRACT NO. 74575				
ILLINOIS FED. AID PROJECT				

SUMMARY OF QUANTITIES			TOTAL QUANTITIES	CONSTRUCTION TYPE CODE		
CODE NO	ITEM	UNIT		0005 STATE	0005 CITY	
70300240	TEMPORARY PAVEMENT MARKING - LINE 6"	FOOT	792	792		
70300260	TEMPORARY PAVEMENT MARKING - LINE 12"	FOOT	155	155		
70300280	TEMPORARY PAVEMENT MARKING - LINE 24"	FOOT	68	68		
78000100	THERMOPLASTIC PAVEMENT MARKING - LETTERS AND SYMBOLS	SO FT	1498	1498		
78000200	THERMOPLASTIC PAVEMENT MARKING - LINE 4"	FOOT	29667	29667		
78000400	THERMOPLASTIC PAVEMENT MARKING - LINE 6"	FOOT	792	792		
78000600	THERMOPLASTIC PAVEMENT MARKING - LINE 12"	FOOT	155	155		
78000650	THERMOPLASTIC PAVEMENT MARKING - LINE 24"	FOOT	68	68		
78100100	RAISED REFLECTIVE PAVEMENT MARKER	EACH	545	545		
78300200	RAISED REFLECTIVE PAVEMENT MARKER REMOVAL	EACH	545	545		
X0326440	SURFACE REMOVAL, VARIABLE DEPTH (SPECIAL)	SO YD	5762		5762	
X4060995	TEMPORARY RAMP, SPECIAL	SO YD	1278	1278		
X7030005	TEMPORARY PAVEMENT MARKING REMOVAL	SO FT	12075	12075		

SUMMARY OF QUANTITIES			TOTAL QUANTITIES	CONSTRUCTION TYPE CODE		
CODE NO	ITEM	UNIT		0005 STATE	0005 CITY	
X7830060	GROOVING FOR RECESSED PAVEMENT MARKING, LETTERS AND SYMBOLS	SO FT	1498	1498		
X7830070	GROOVING FOR RECESSED PAVEMENT MARKING 5"	FOOT	29667	29667		
X7830074	GROOVING FOR RECESSED PAVEMENT MARKING 7"	FOOT	792	792		
X7830078	GROOVING FOR RECESSED PAVEMENT MARKING 13"	FOOT	155	155		
X7830090	GROOVING FOR RECESSED PAVEMENT MARKING 25"	FOOT	68	68		
Z0033700	LONGITUDINAL JOINT SEALANT	FOOT	23427	23427		
Z0049799	PROTECTING OR RESETTING SURVEY MARKERS	EACH	9	9		

MODEL: Default
 FILE: \\nas0101.pw.state.il.us\pub\baronm.d\at\links\pwr\DOT\Documents\DOT_Offices\ltdtct_7\Projects\74575\CAAD\Drawings\74575-shs-500.dgn

USER NAME = steffenmk	DESIGNED -	REVISED -
	DRAWN -	REVISED -
PLOT SCALE = 100.0000' / in.	CHECKED -	REVISED -
PLOT DATE = 1/27/2020	DATE -	REVISED -

**STATE OF ILLINOIS
DEPARTMENT OF TRANSPORTATION**

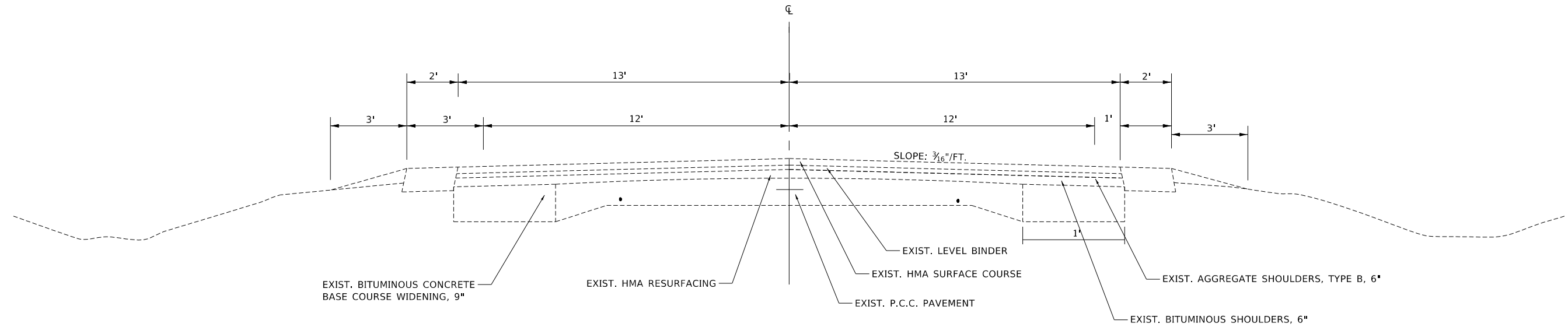
SUMMARY OF QUANTITIES

SCALE: SHEET OF SHEETS STA. TO STA.

F.A.P. RTE.	SECTION	COUNTY	TOTAL SHEETS	SHEET NO.
320	(56CS, 34CS, 19)RS-1	COLES	140	5
CONTRACT NO. 74575			ILLINOIS FED. AID PROJECT	

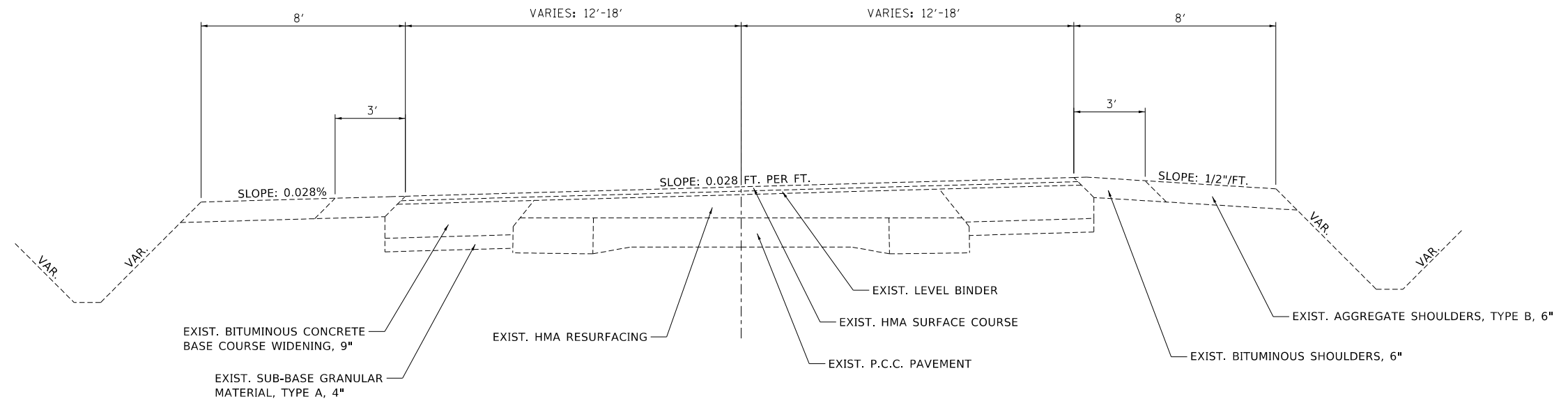
EXISTING TYPICAL SECTION

STA. 714+35.84 TO 720+01.93



EXISTING TYPICAL SECTION

STA. 720+01.93 TO 729+45 (LT.)
STA. 720+01.93 TO 729+87.76 (RT.)



MODEL: Default
 FILE: h:\mfc_2019\pub\harcourt\dot\Documents\DOT_Offices\Drawings\7\Projects\74575\CADD\Drawings\74575-shct\typical.dgn

USER NAME = steffenmk	DESIGNED -	REVISED -
	DRAWN -	REVISED -
PLOT SCALE = 100.0000' / in.	CHECKED -	REVISED -
PLOT DATE = 1/27/2020	DATE -	REVISED -

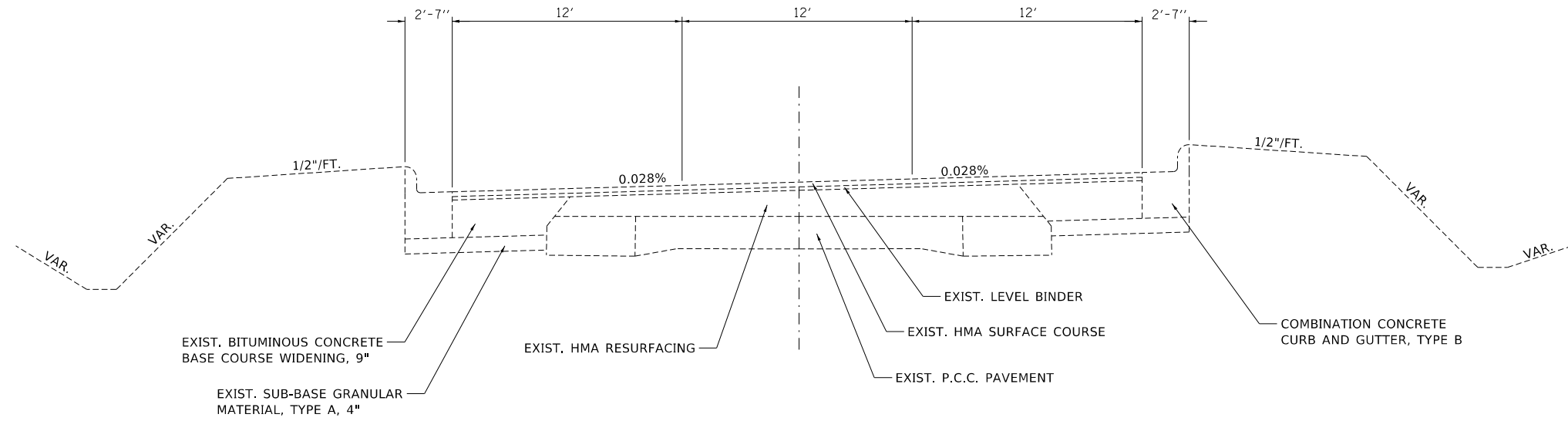
**STATE OF ILLINOIS
DEPARTMENT OF TRANSPORTATION**

TYPICAL SECTIONS	
SCALE:	SHEET OF SHEETS STA. TO STA.

F.A.P. RTE.	SECTION	COUNTY	TOTAL SHEETS	SHEET NO.
320	(56CS, 34CS, 19)RS-1	COLES	140	6
CONTRACT NO. 74575				
ILLINOIS FED. AID PROJECT				

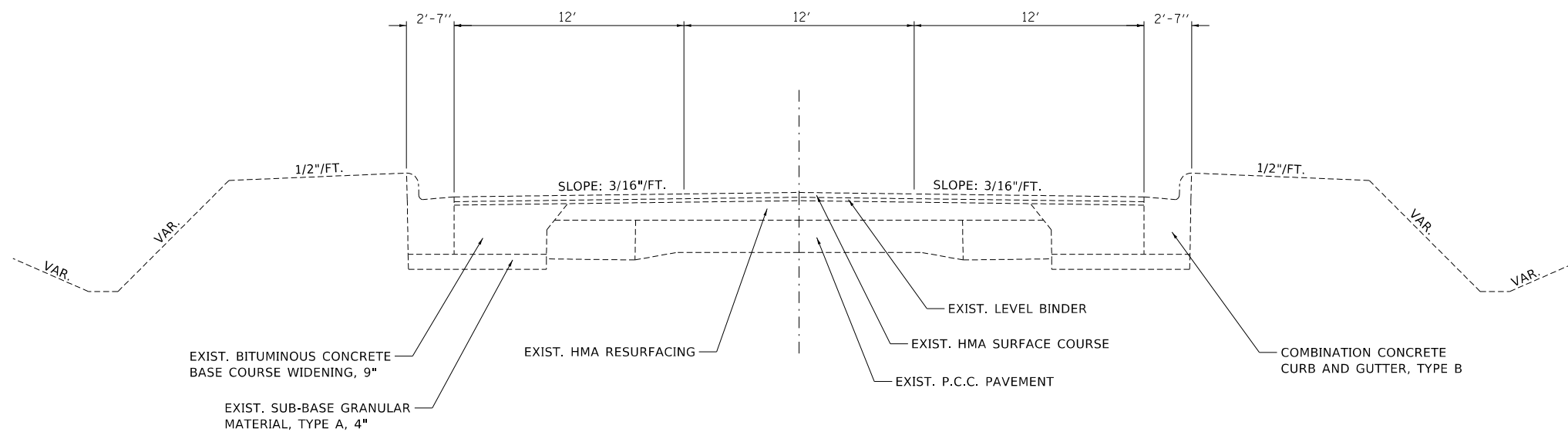
EXISTING TYPICAL SECTION

STA. LT. 729+24.00 TO LT. 734+92.92
 STA. RT. 729+87.76 TO RT. 734+92.92



EXISTING TYPICAL SECTION

STA. 734+92.92 TO 760+64.13
 STA. 4+77.25 TO 8+23



MODEL: Default
 FILE: \\bls01c.pw.usplanning.com\data\illinois.gov\RWIDOT\Documents\DOT_Offices\District_7\Projects\74575\CADD\Drawings\74575-sheet\typical.dgn

USER NAME = steffenmk	DESIGNED -	REVISED -
	DRAWN -	REVISED -
PLOT SCALE = 100.0000' / in.	CHECKED -	REVISED -
PLOT DATE = 1/27/2020	DATE -	REVISED -

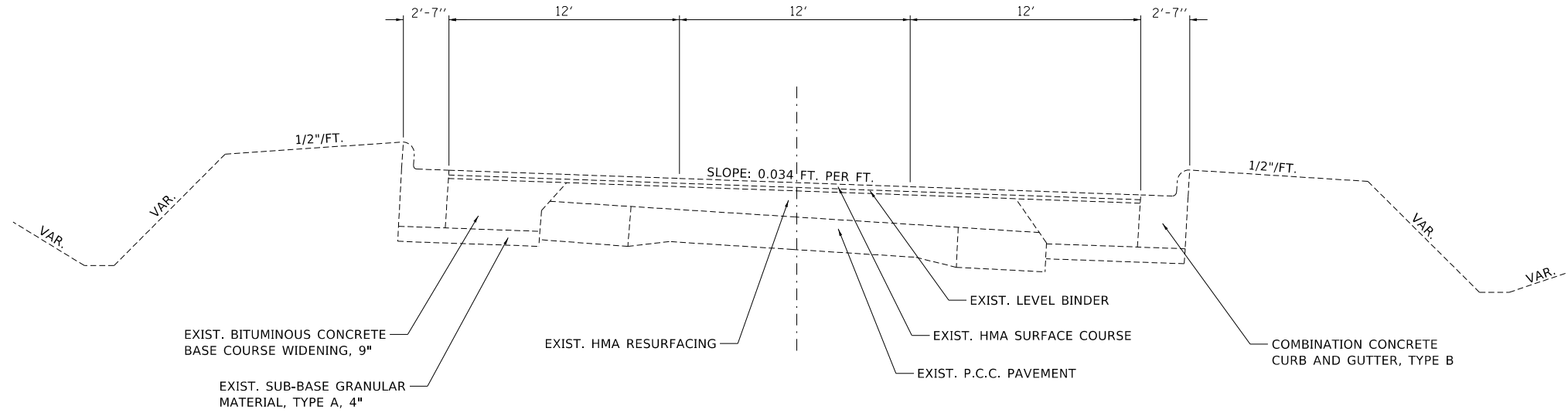
**STATE OF ILLINOIS
 DEPARTMENT OF TRANSPORTATION**

TYPICAL SECTIONS	
SCALE:	SHEET OF SHEETS STA. TO STA.

F.A.P. RTE.	SECTION	COUNTY	TOTAL SHEETS	SHEET NO.
320	(56CS, 34CS, 19)RS-1	COLES	140	7
CONTRACT NO. 74575				
ILLINOIS FED. AID PROJECT				

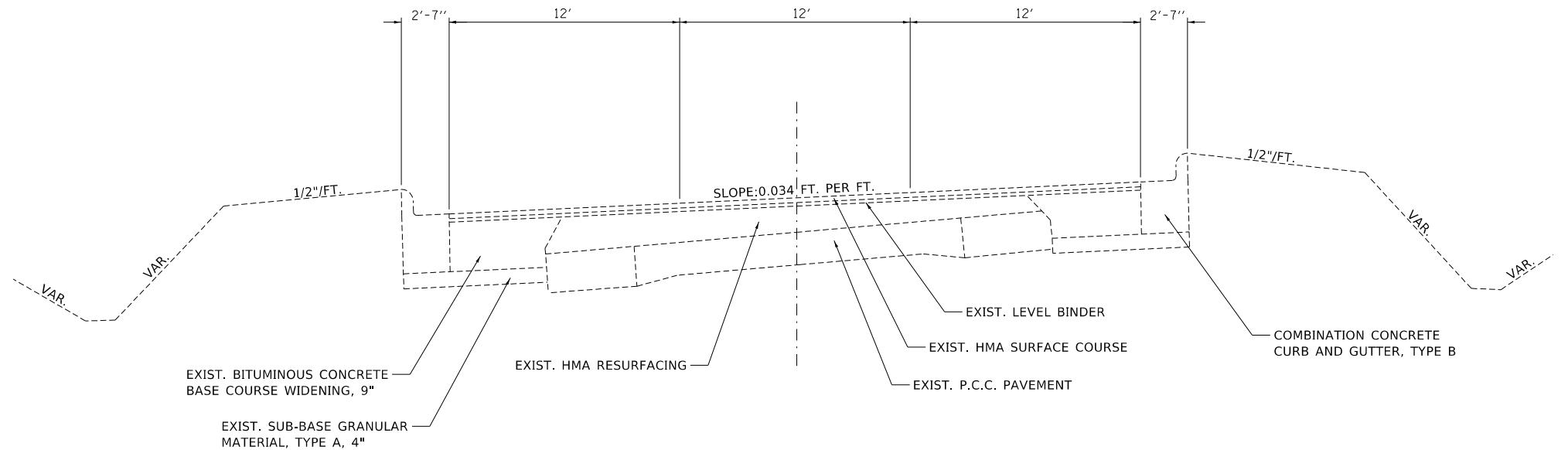
EXISTING TYPICAL SECTION

STA. 760+64.13 TO 769+07.40



EXISTING TYPICAL SECTION

STA. 769+07.40 TO 4+77.25



MODEL: Default
FILE: h:\work\proj\suplanroom.dwg
PROJECT: 74575\CAD\Drawings\DOT_Offices\Drawings\74575\07\typical.dgn

USER NAME = steffenmk	DESIGNED -	REVISÉD -
PLOT SCALE = 100,0000 ' / in.	DRAWN -	REVISÉD -
PLOT DATE = 1/27/2020	CHECKED -	REVISÉD -
	DATE -	REVISÉD -

STATE OF ILLINOIS
DEPARTMENT OF TRANSPORTATION

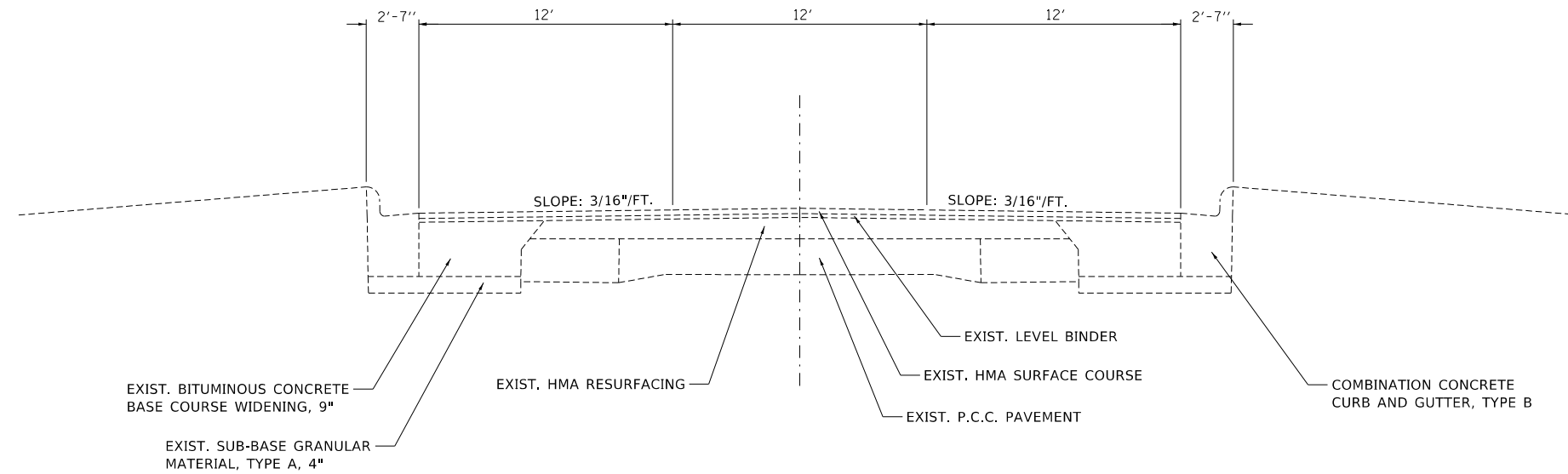
TYPICAL SECTIONS

SCALE: SHEET OF SHEETS STA. TO STA.

F.A.P. RTE.	SECTION	COUNTY	TOTAL SHEETS	SHEET NO.
320	(56CS, 34CS, 19)RS-1	COLES	140	8
CONTRACT NO. 74575				
ILLINOIS FED. AID PROJECT				

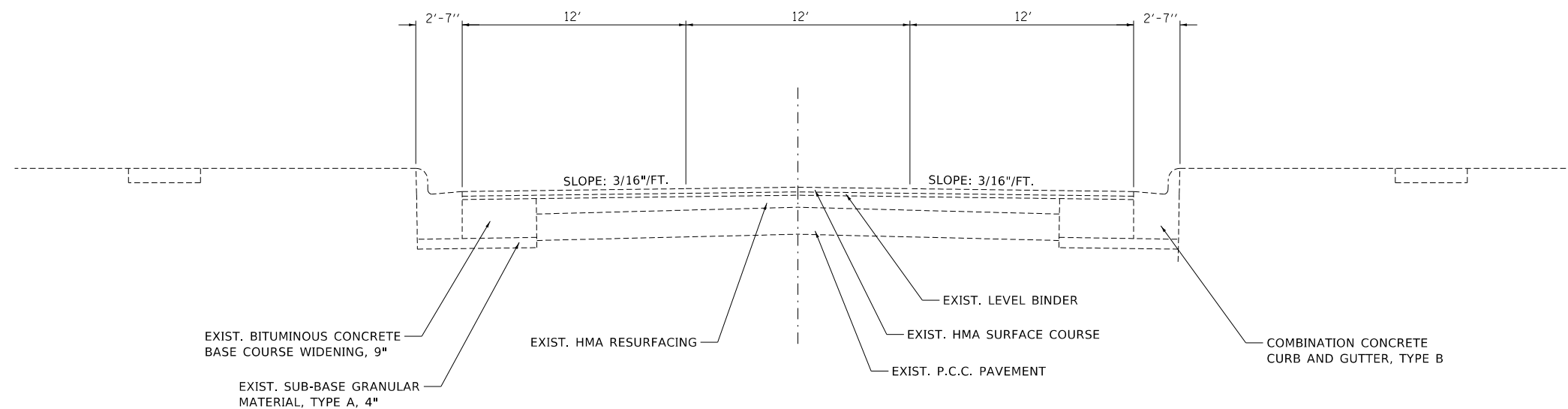
EXISTING TYPICAL SECTION

STA. 8+23 TO 10+00.10



EXISTING TYPICAL SECTION

STA. 10+00.10 TO 53+68.47



MODEL: Default
 FILE: \\nashville.pw.state.il.us\pub\baronm.d\at\illinois.gov\PIWDOT\Documents\DOT_Offices\District_7\Projects\74575\CAAD\Drawings\74575-shct-typical.dgn

USER NAME = steffenmk	DESIGNED -	REVISED -
	DRAWN -	REVISED -
PLOT SCALE = 100.0000' / in.	CHECKED -	REVISED -
PLOT DATE = 1/27/2020	DATE -	REVISED -

**STATE OF ILLINOIS
DEPARTMENT OF TRANSPORTATION**

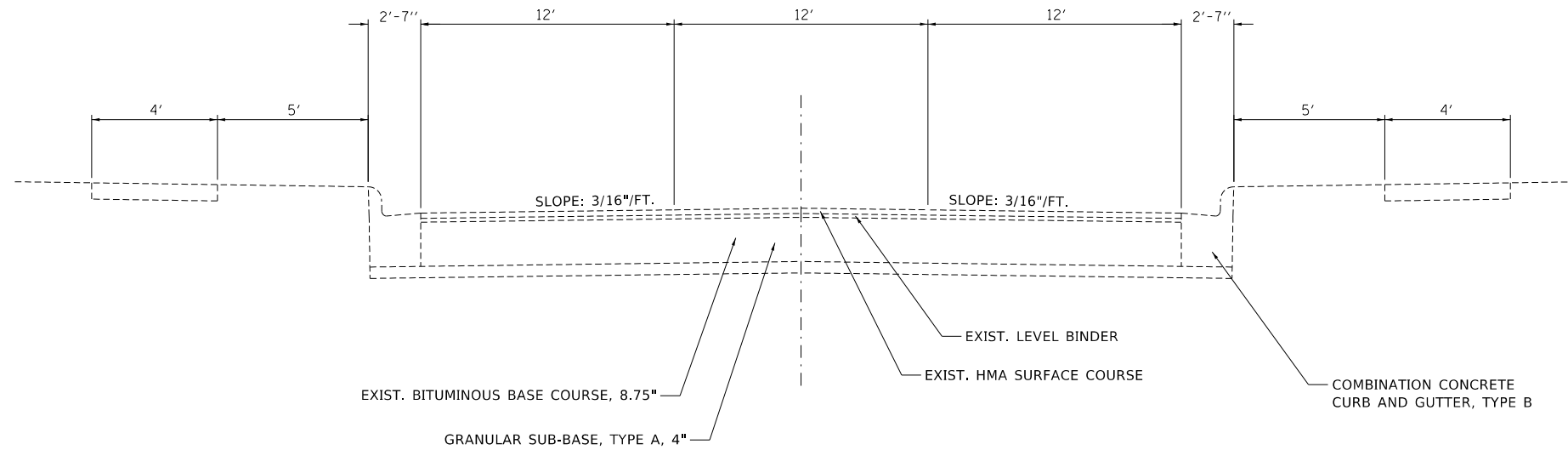
TYPICAL SECTIONS

SCALE: SHEET OF SHEETS STA. TO STA.

F.A.P. RTE.	SECTION	COUNTY	TOTAL SHEETS	SHEET NO.
320	(56CS, 34CS, 19)RS-1	COLES	140	9
CONTRACT NO. 74575				
ILLINOIS FED. AID PROJECT				

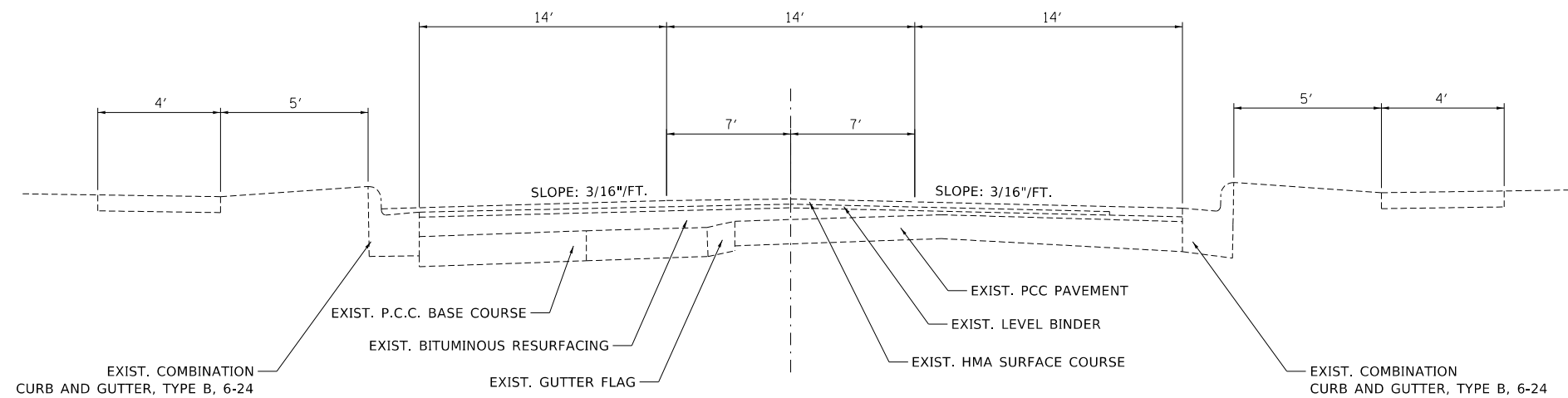
EXISTING TYPICAL SECTION

STA. 53+68.47 TO 103+03.27



EXISTING TYPICAL SECTION

STA. 103+03.27 TO 106+46.40



MODEL: Default
 FILE: \\nlsr01\p04\pub\room\dat\illinois.gov\RWIDOT\Documents\DOT_Offices\District_7\Projects\74575\CADD\Drawings\74575-shct\typical.dgn

USER NAME = steffenmk	DESIGNED -	REVISED -
	DRAWN -	REVISED -
PLOT SCALE = 100.0000' / in.	CHECKED -	REVISED -
PLOT DATE = 1/27/2020	DATE -	REVISED -

STATE OF ILLINOIS
DEPARTMENT OF TRANSPORTATION

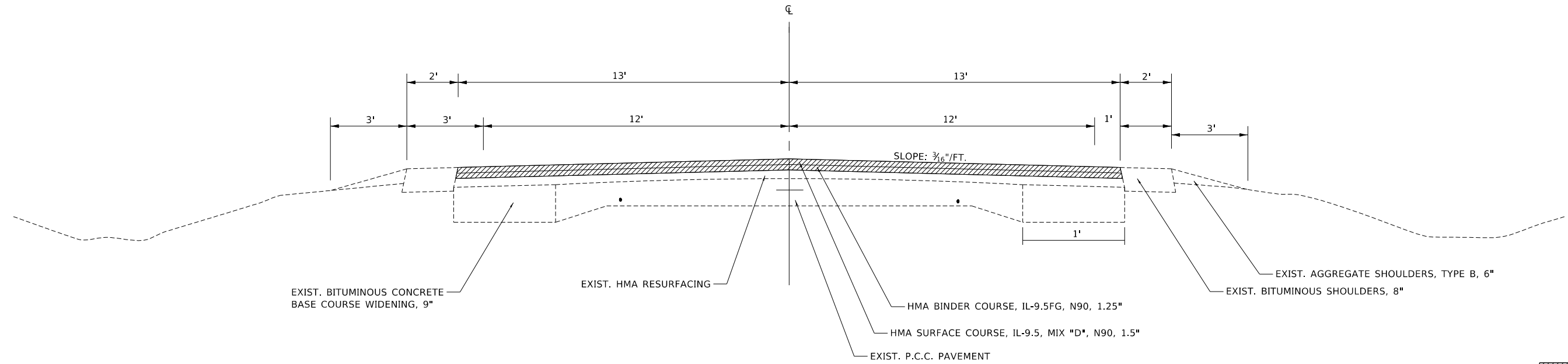
TYPICAL SECTIONS	
SCALE:	SHEET OF SHEETS STA. TO STA.

F.A.P. RTE.	SECTION	COUNTY	TOTAL SHEETS	SHEET NO.
320	(56CS, 34CS, 19)RS-1	COLES	140	10
CONTRACT NO. 74575				
ILLINOIS FED. AID PROJECT				

①

PROPOSED TYPICAL SECTION

STA. 714+35.84 TO 720+01.93



EXIST. BITUMINOUS CONCRETE
BASE COURSE WIDENING, 9"

EXIST. HMA RESURFACING

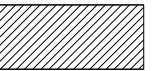
HMA BINDER COURSE, IL-9.5FG, N90, 1.25"

HMA SURFACE COURSE, IL-9.5, MIX "D", N90, 1.5"

EXIST. P.C.C. PAVEMENT

EXIST. AGGREGATE SHOULDERS, TYPE B, 6"
EXIST. BITUMINOUS SHOULDERS, 8"

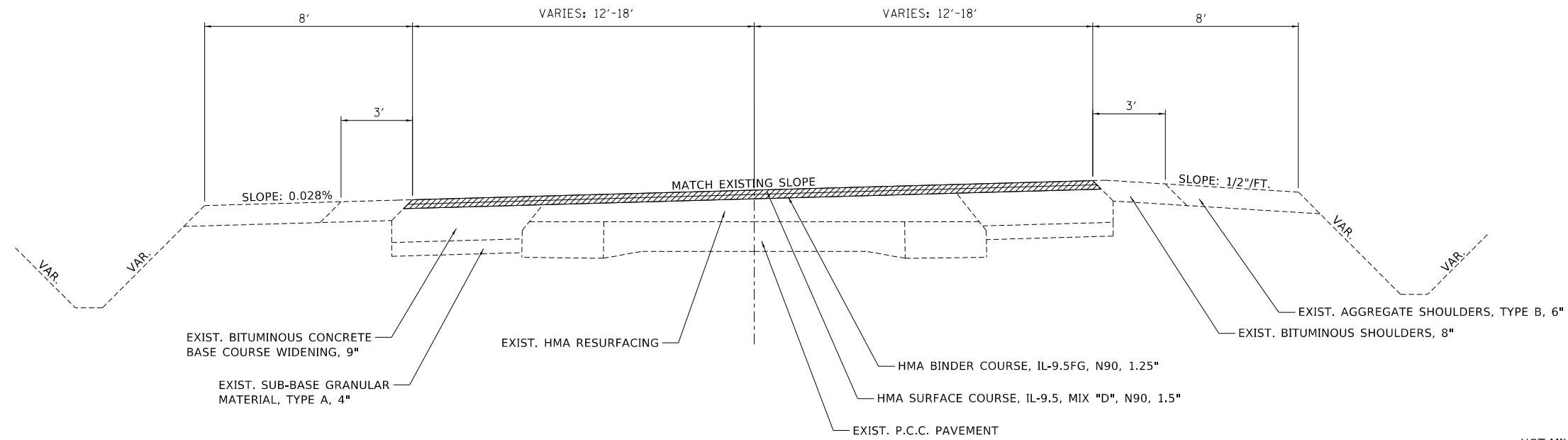
HOT-MIX ASPHALT
SURFACE REMOVAL 2 1/2"



②

PROPOSED TYPICAL SECTION

STA. 720+01.93 (LT.) TO 729+45 (LT.)
STA. 720+01.93 (LT.) TO 729+87.76 (RT.)



EXIST. BITUMINOUS CONCRETE
BASE COURSE WIDENING, 9"

EXIST. SUB-BASE GRANULAR
MATERIAL, TYPE A, 4"

EXIST. HMA RESURFACING

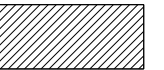
HMA BINDER COURSE, IL-9.5FG, N90, 1.25"

HMA SURFACE COURSE, IL-9.5, MIX "D", N90, 1.5"

EXIST. P.C.C. PAVEMENT

EXIST. AGGREGATE SHOULDERS, TYPE B, 6"
EXIST. BITUMINOUS SHOULDERS, 8"

HOT-MIX ASPHALT
SURFACE REMOVAL 2 1/2"



MODEL: Default
FILE: h:\mhc\p\pub\harcross.dwg
PROJECT: 74575\CAADD\Drawings\DOT - Offices\Drawings\74575 - Sht: 11.31_REV.dwg

USER NAME = Default	DESIGNED -	REVISED -
	DRAWN -	REVISED -
PLOT SCALE = 100.0000' / in.	CHECKED -	REVISED -
PLOT DATE = 2/5/2020	DATE -	REVISED -

STATE OF ILLINOIS
DEPARTMENT OF TRANSPORTATION

TYPICAL SECTIONS

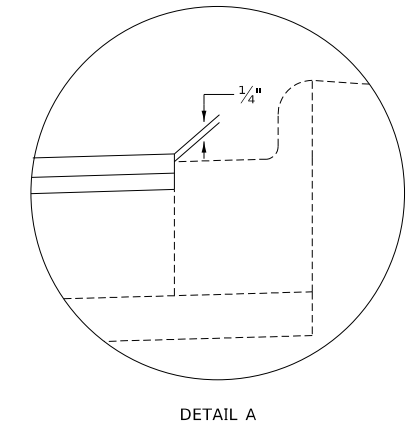
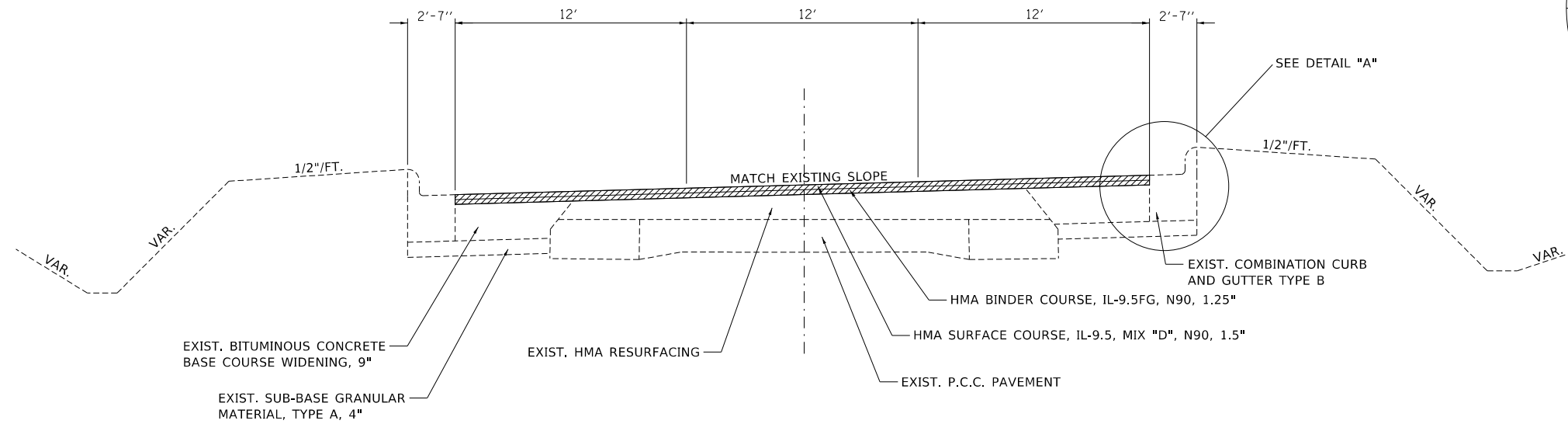
SCALE: SHEET OF SHEETS STA. TO STA.

F.A.P. RTE.	SECTION	COUNTY	TOTAL SHEETS	SHEET NO.
320	(56CS, 34CS, 19)RS-1	COLES	140	11
CONTRACT NO. 74575				
ILLINOIS FED. AID PROJECT				

③

PROPOSED TYPICAL SECTION

STA. LT. 729+24.00 TO LT. 734+92.92
 STA. RT. 729+87.76 TO RT. 734+92.92

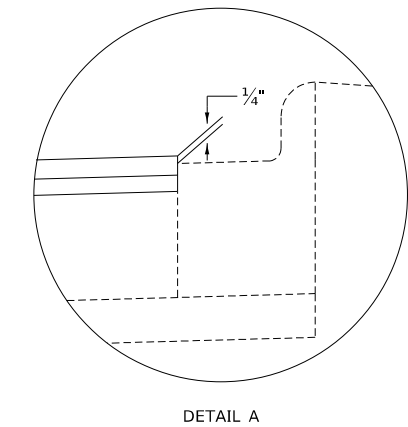
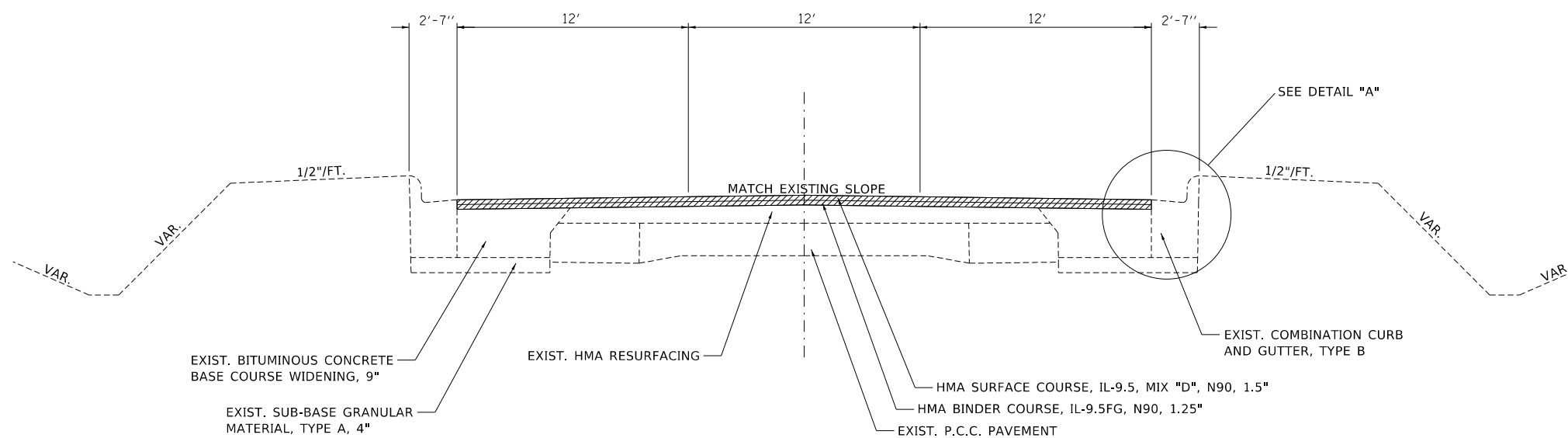


HOT-MIX ASPHALT
 SURFACE REMOVAL 2 1/2"

④

PROPOSED TYPICAL SECTION

STA. 734+92.92 TO 760+64.13
 STA. 4+77.25 TO 8+23



HOT-MIX ASPHALT
 SURFACE REMOVAL 2 1/2"

MODEL: Default
 FILE: h:\a\c\p\pub\harcross.dwg
 PLOT DATE: 1/27/2020
 PLOT SCALE: 1/100.0000' / in.
 CHECKED: -
 DATE: -
 DESIGNED: -
 DRAWN: -
 REVISED: -
 REVISED: -
 REVISED: -
 REVISED: -
 USER NAME: = steffenmk

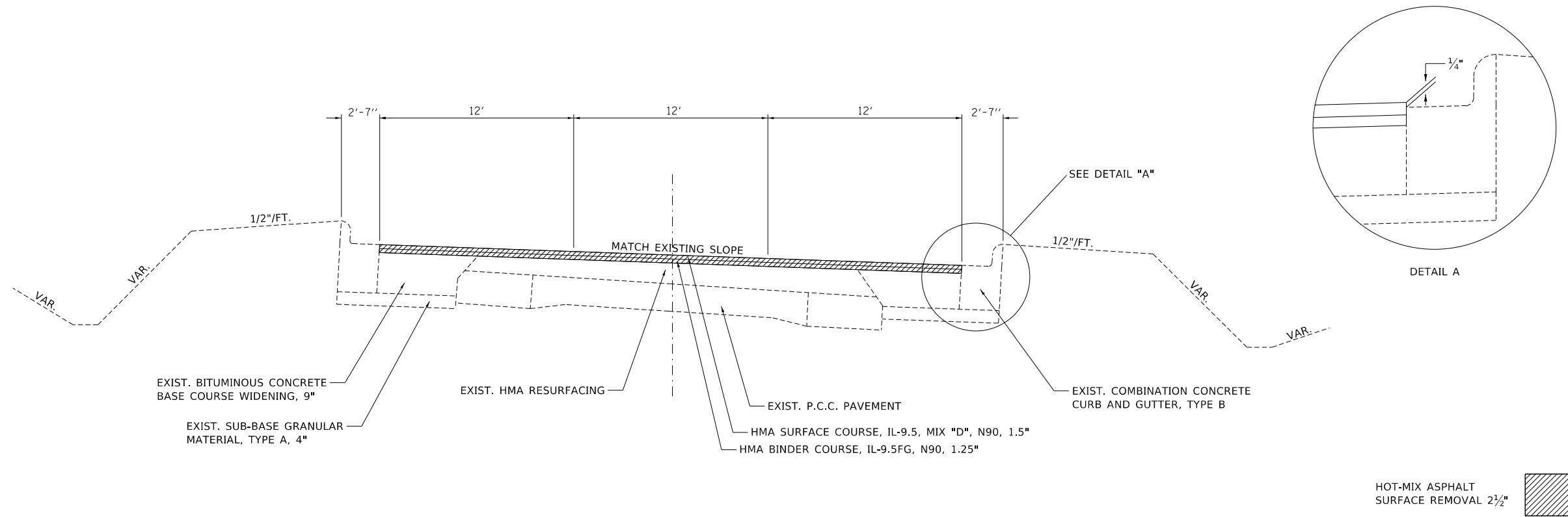
**STATE OF ILLINOIS
 DEPARTMENT OF TRANSPORTATION**

TYPICAL SECTIONS

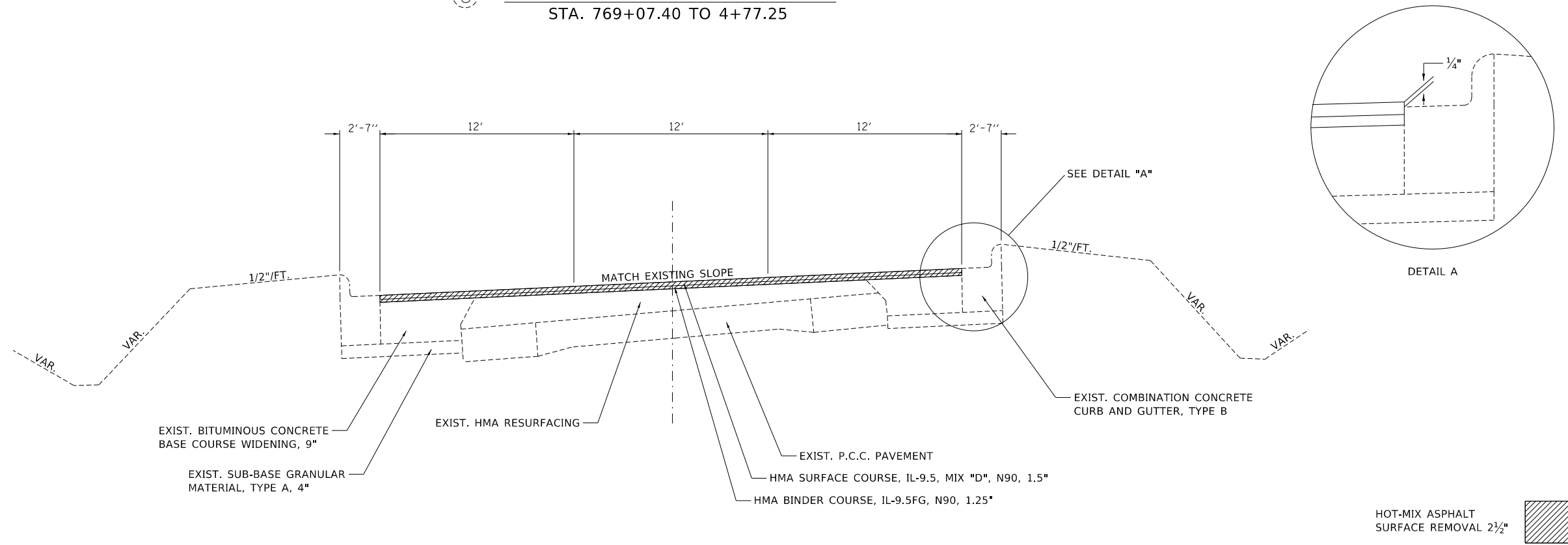
SCALE: SHEET OF SHEETS STA. TO STA.

F.A.P. RTE.	SECTION	COUNTY	TOTAL SHEETS	SHEET NO.
320	(56CS, 34CS, 19)RS-1	COLES	140	12
CONTRACT NO. 74575				
		ILLINOIS	FED. AID PROJECT	

⑤ PROPOSED TYPICAL SECTION
STA. 760+64.13 TO 769+07.40



⑥ PROPOSED TYPICAL SECTION
STA. 769+07.40 TO 4+77.25



MODEL: Default
FILE: \\harsco\p\publanrom\da\illinois\pcp\RWIDOT\Documents\DOT_Offices\Ibirtct_7\Projects\74575\CADD\BataCAD\sheet5\74575-shct-typl-5a.dgn

USER NAME = steffenmk	DESIGNED -	REVISED -
	DRAWN -	REVISED -
PLOT SCALE = 100.0000 ' / in.	CHECKED -	REVISED -
PLOT DATE = 1/27/2020	DATE -	REVISED -

**STATE OF ILLINOIS
DEPARTMENT OF TRANSPORTATION**

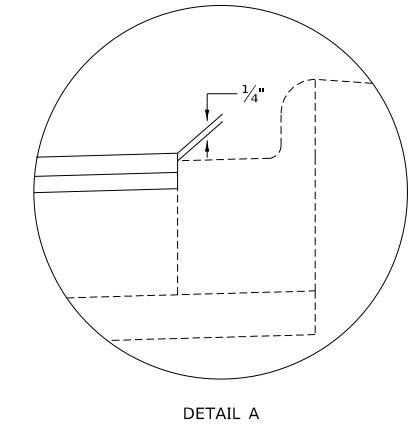
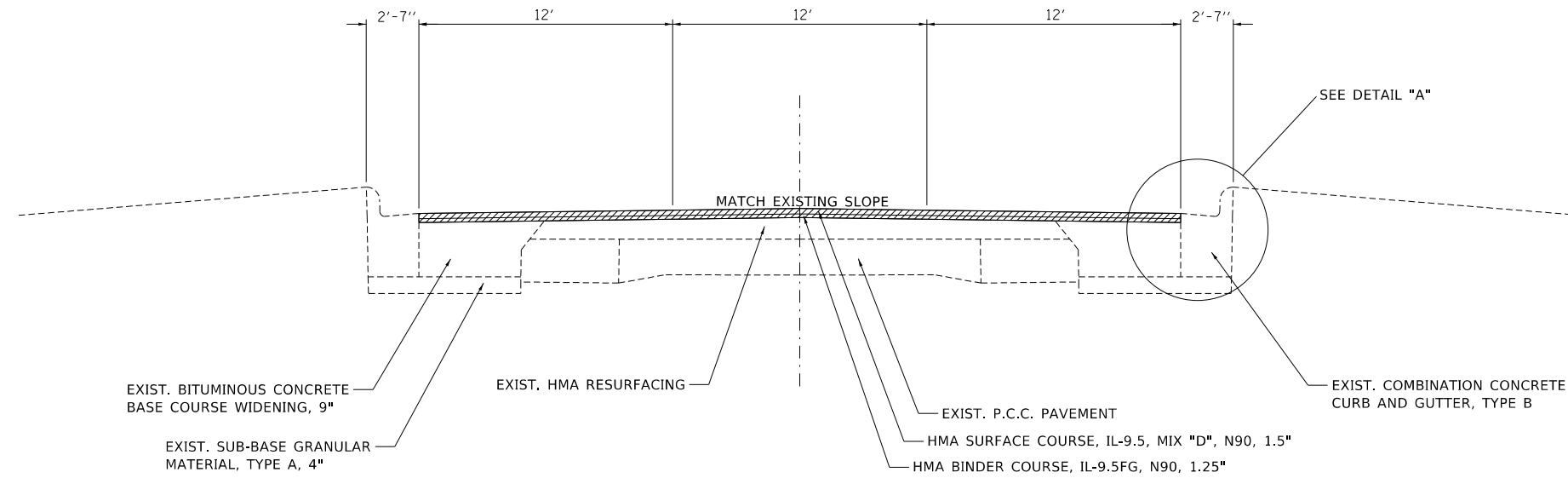
TYPICAL SECTIONS				
SCALE:	SHEET	OF	SHEETS	STA. TO STA.

F.A.P. RTE.	SECTION	COUNTY	TOTAL SHEETS	SHEET NO.
320	(56CS, 34CS, 19)RS-1	COLES	140	13
CONTRACT NO. 74575				
ILLINOIS FED. AID PROJECT				

7

PROPOSED TYPICAL SECTION

STA. 8+23 TO 10+00.10

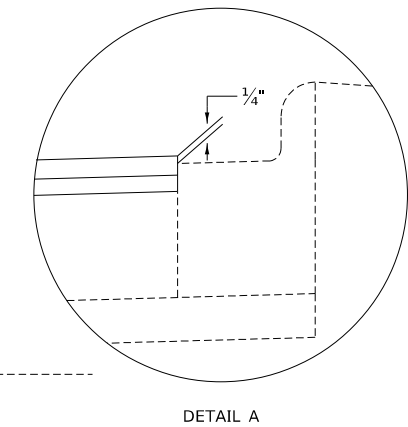
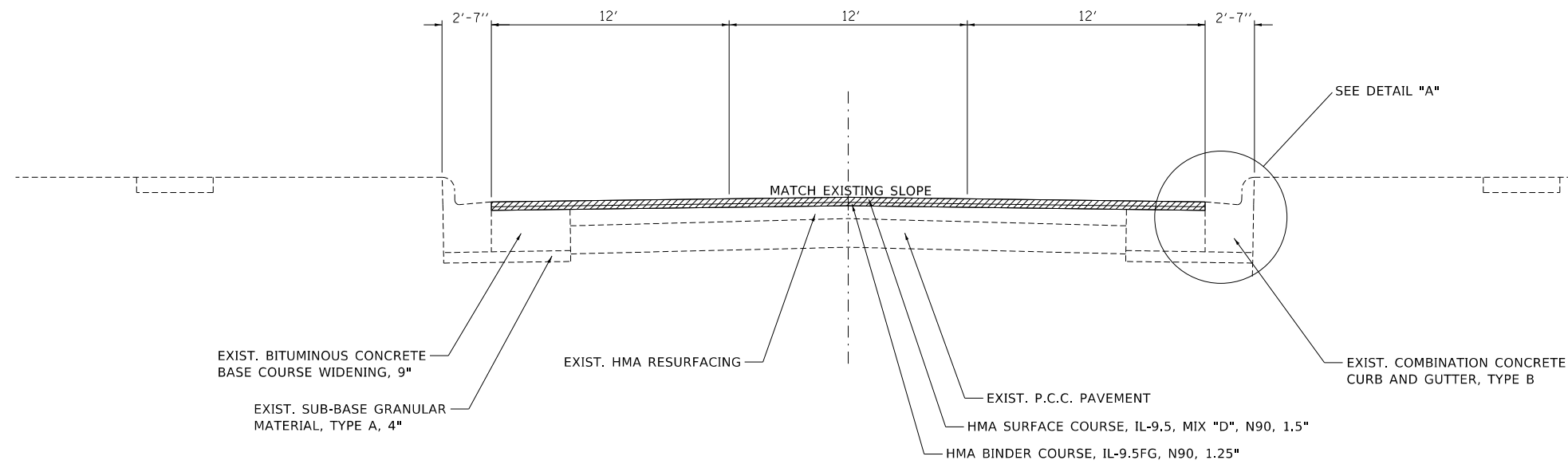


HOT-MIX ASPHALT
SURFACE REMOVAL 2½"

8

PROPOSED TYPICAL SECTION

STA. 10+00.10 TO 53+68.47



HOT-MIX ASPHALT
SURFACE REMOVAL 2½"

MODEL: Default
 FILE: h:\a\c\p\suplanroom.d\at\illinois.gov\PWIDOT\Documents\DOT_Offices\District_7\Projects\74575\CADD\Drawings\74575-shct-typical.dgn

USER NAME = steffenmk	DESIGNED -	REVISED -
	DRAWN -	REVISED -
PLOT SCALE = 100.0000' / in.	CHECKED -	REVISED -
PLOT DATE = 1/27/2020	DATE -	REVISED -

**STATE OF ILLINOIS
DEPARTMENT OF TRANSPORTATION**

TYPICAL SECTIONS

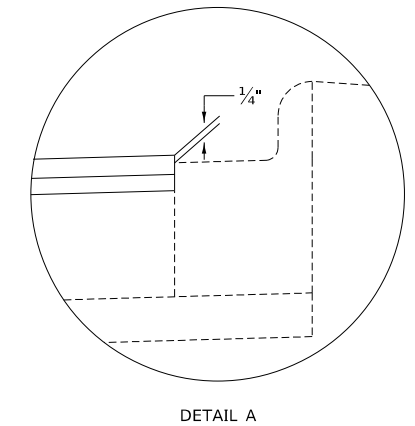
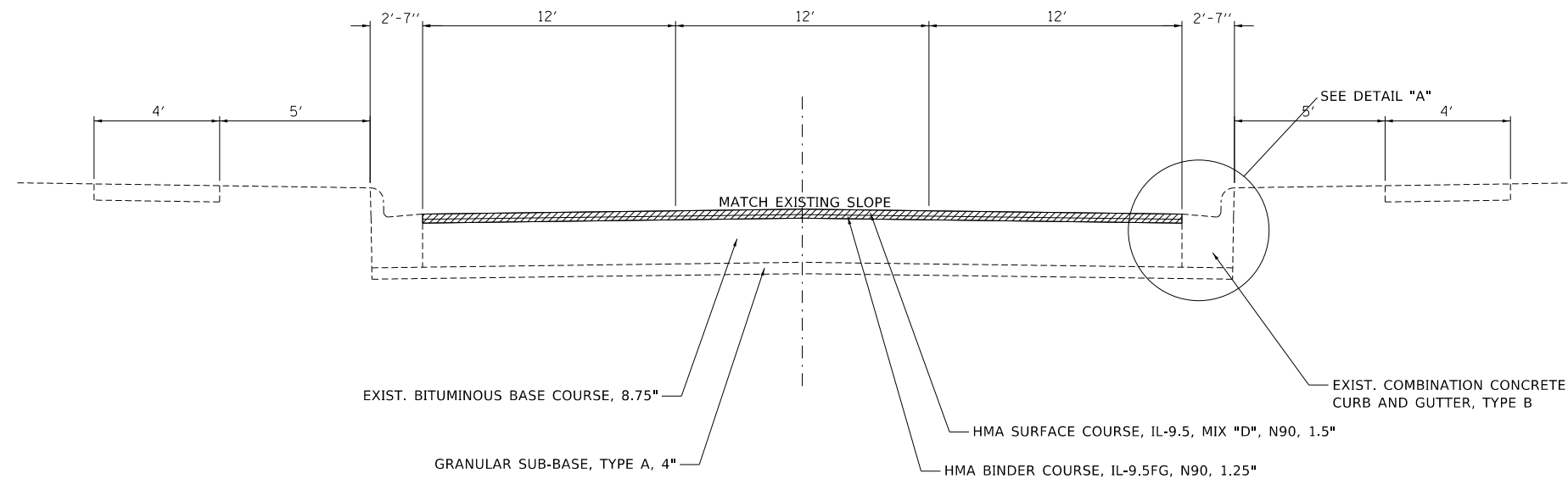
SCALE: SHEET OF SHEETS STA. TO STA.

F.A.P. RTE.	SECTION	COUNTY	TOTAL SHEETS	SHEET NO.
320	(56CS, 34CS, 19)RS-1	COLES	140	14
CONTRACT NO. 74575				
ILLINOIS FED. AID PROJECT				

9

PROPOSED TYPICAL SECTION

STA. 53+68.47 TO 103+03.27

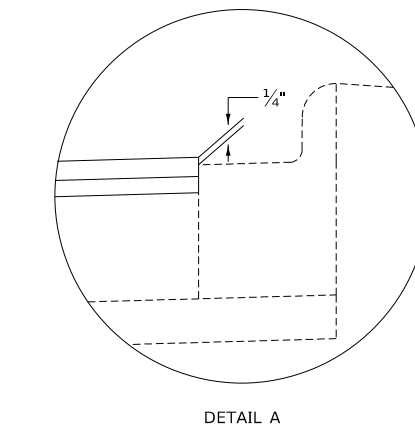
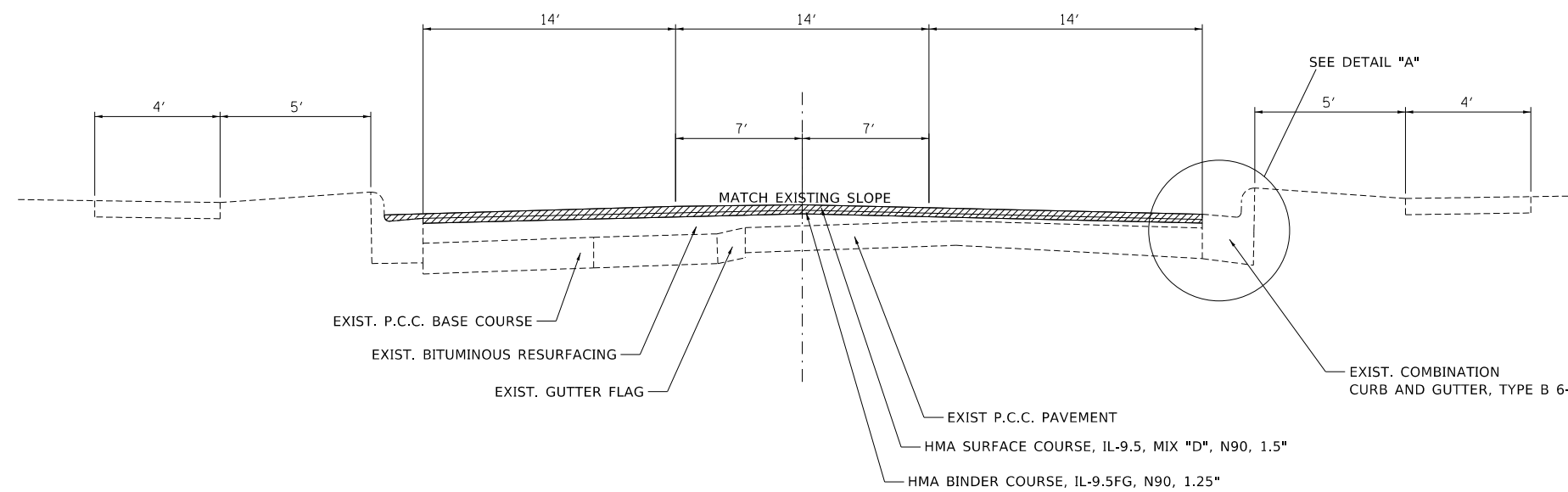


HOT-MIX ASPHALT
SURFACE REMOVAL 2½"

10

PROPOSED TYPICAL SECTION

STA. 103+03.27 TO 106+46.40



HOT-MIX ASPHALT
SURFACE REMOVAL 2½"

**STATE OF ILLINOIS
DEPARTMENT OF TRANSPORTATION**

TYPICAL SECTIONS

USER NAME = steffenmk	DESIGNED -	REVISED -
	DRAWN -	REVISED -
PLOT SCALE = 100,0000' / in.	CHECKED -	REVISED -
PLOT DATE = 1/27/2020	DATE -	REVISED -

SCALE: SHEET OF SHEETS STA. TO STA.

F.A.P. RTE.	SECTION	COUNTY	TOTAL SHEETS	SHEET NO.
320	(56CS, 34CS, 19)RS-1	COLES	140	15
CONTRACT NO. 74575				
ILLINOIS FED. AID PROJECT				

MODEL: Default
FILE: h:\mfc\p\pub\harronm.d\at\illinois.gov\PIWDOT\Documents\DOT_Offices\District_7\Projects\74575\CADD\Drawings\74575-shct-typical.dgn

TEMPORARY RAMP (SPECIAL) SCHEDULE

LOCATION	LENGTH	WIDTH	AREA	AREA
	(FOOT)	(FOOT)	(SQ. FT.)	(SQ. YD.)
728+86 RT.	108	2	216	24.0
728+90 LT.	100	2	200	22.2
730+36 LT.	115	2	230	25.6
732+09 RT.	45	2	90	10.0
733+27 RT.	80	2	160	17.8
734+26 RT.	60	2	120	13.3
734+40 LT.	150	2	300	33.3
735+92 LT.	90	2	180	20.0
736+35 RT.	50	2	100	11.1
737+48 LT.	60	2	120	13.3
738+04 RT.	100	2	200	22.2
739+25 LT.	70	2	140	15.6
740+03 RT.	60	2	120	13.3
741+75 LT.	90	2	180	20.0
742+08 RT.	55	2	110	12.2
746+28 RT.	100	2	200	22.2
752+54 RT.	90	2	180	20.0
753+72 LT.	70	2	140	15.6
755+58 LT.	30	2	60	6.7
757+51 RT.	50	2	100	11.1
762+10 RT.	30	2	60	6.7
763+27 LT.	70	2	140	15.6
763+44 RT.	30	2	60	6.7
764+00 RT.	30	2	60	6.7
766+15 RT.	90	2	180	20.0
768+22 RT.	80	2	160	17.8
769+64 LT.	150	2	300	33.3
772+70 RT.	30	2	60	6.7
773+65 RT.	30	2	60	6.7
774+04 RT.	30	2	60	6.7
774+95 LT.	30	2	60	6.7
775+28 LT.	50	2	100	11.1
776+10 RT.	30	2	60	6.7
776+82.45(BK) = 4+00.00(AH) STATION EQUATION				
4+48 LT.	30	2	60	6.7
4+52 RT.	30	2	60	6.7
6+34 RT.	40	2	80	8.9
6+94 LT.	70	2	140	15.6
8+45 LT.	50	2	100	11.1
8+65 RT.	40	2	80	8.9
9+19 RT.	40	2	80	8.9
10+00 RT.	120	2	240	26.7
10+00 LT.	150	2	300	33.3
11+08 LT.	20	2	40	4.4
11+15 RT.	26	2	52	5.8
11+52 LT.	20	2	40	4.4
11+76 RT.	20	2	40	4.4
12+02 LT.	20	2	40	4.4
12+23 RT.	20	2	40	4.4
12+66 LT.	24	2	48	5.3
SHEET TOTAL =				660.67

TEMPORARY RAMP (SPECIAL) SCHEDULE CONT'D

LOCATION	LENGTH	WIDTH	AREA	AREA
	(FOOT)	(FOOT)	(SQ. FT.)	(SQ. YD.)
12+73 RT.	20	2	40	4.4
13+22 RT.	20	2	40	4.4
13+73 RT.	20	2	40	4.4
13+73 LT.	24	2	48	5.3
14+20 LT.	20	2	40	4.4
15+02 RT.	50	2	100	11.1
15+02 LT.	50	2	100	11.1
15+99 LT.	20	2	40	4.4
16+29 RT.	20	2	40	4.4
16+49 RT.	20	2	40	4.4
16+89 LT.	20	2	40	4.4
17+33 RT.	20	2	40	4.4
17+37 LT.	20	2	40	4.4
17+79 LT.	20	2	40	4.4
17+81 RT.	20	2	40	4.4
18+82 RT.	50	2	100	11.1
18+82 LT.	50	2	100	11.1
20+15 RT.	20	2	40	4.4
20+31 LT.	20	2	40	4.4
20+63 RT.	20	2	40	4.4
20+85 LT.	20	2	40	4.4
21+12 RT.	20	2	40	4.4
21+55 LT.	20	2	40	4.4
21+65 RT.	20	2	40	4.4
22+63 RT.	50	2	100	11.1
22+63 LT.	50	2	100	11.1
23+60 LT.	20	2	40	4.4
23+96 RT.	20	2	40	4.4
24+43 LT.	20	2	40	4.4
24+45 RT.	20	2	40	4.4
24+96 RT.	20	2	40	4.4
24+98 LT.	24	2	48	5.3
25+45 LT.	20	2	40	4.4
25+55 RT.	30	2	60	6.7
26+43 RT.	50	2	100	11.1
26+43 LT.	55	2	110	12.2
27+70 LT.	20	2	40	4.4
28+23 LT.	20	2	40	4.4
28+73 LT.	20	2	40	4.4
29+24 LT.	20	2	40	4.4
29+28 RT.	20	2	40	4.4
30+23 RT.	50	2	100	11.1
30+23 LT.	55	2	110	12.2
31+56 LT.	20	2	40	4.4
32+06 LT.	20	2	40	4.4
32+11 RT.	24	2	48	5.3
32+59 LT.	20	2	40	4.4
33+06 LT.	20	2	40	4.4
33+07 RT.	20	2	40	4.4
34+03 RT.	60	2	120	13.3
SHEET TOTAL =				304.89

TEMPORARY RAMP (SPECIAL) SCHEDULE CONT'D

LOCATION	LENGTH	WIDTH	AREA	AREA
	(FOOT)	(FOOT)	(SQ. FT.)	(SQ. YD.)
34+03 LT.	50	2	100	11.1
34+98 LT.	20	2	40	4.4
35+07 RT.	20	2	40	4.4
35+94 LT.	35	2	70	7.8
36+85 LT.	20	2	40	4.4
37+83 RT.	50	2	100	11.1
37+83 LT.	50	2	100	11.1
38+80 RT.	20	2	40	4.4
39+84 LT.	20	2	40	4.4
39+88 RT.	20	2	40	4.4
40+15 LT.	20	2	40	4.4
40+25 RT.	24	2	48	5.3
40+63 LT.	20	2	40	4.4
41+63 RT.	45	2	90	10.0
41+63 LT.	45	2	90	10.0
42+62 LT.	20	2	40	4.4
43+02 RT.	20	2	40	4.4
43+60 LT.	20	2	40	4.4
43+65 RT.	20	2	40	4.4
44+16 RT.	20	2	40	4.4
44+47 LT.	20	2	40	4.4
45+43 RT.	50	2	100	11.1
45+43 LT.	50	2	100	11.1
46+81 LT.	24	2	48	5.3
47+29 RT.	20	2	40	4.4
47+84 RT.	30	2	60	6.7
48+27 LT.	20	2	40	4.4
49+23 RT.	50	2	100	11.1
49+23 LT.	50	2	100	11.1
50+19 LT.	20	2	40	4.4
51+07 RT.	16	2	32	3.6
51+16 RT.	16	2	32	3.6
51+53 LT.	16	2	32	3.6
51+79 LT.	20	2	40	4.4
53+05 RT.	50	2	100	11.1
53+05 LT.	54	2	108	12.0
54+32 RT.	16	2	32	3.6
54+93 LT.	20	2	40	4.4
55+86 LT.	20	2	40	4.4
57+01 RT.	65	2	130	14.4
57+01 LT.	60	2	120	13.3
58+46 RT.	50	2	100	11.1
59+13 RT.	20	2	40	4.4
59+18 LT.	20	2	40	4.4
60+01 LT.	20	2	40	4.4
60+05.97(BK) = 102+83.44(AH) STATION EQUATION				
106+46 RT.	20	2	40	4.4
106+46 LT.	30	2	60	6.7
SHEET TOTAL =				312.44
TOTAL =				1278

MODEL: Default
FILE: \\s:\pub\baronson.dwg
PROJECT: 74575\CADD\Drawings\DOT\Office\Drawings\74575-Spec-Schedule.dgn

USER NAME = steffemk	DESIGNED -	REVISED -
PLOT SCALE = 100.0000' / in.	DRAWN -	REVISED -
PLOT DATE = 1/27/2020	CHECKED -	REVISED -
	DATE -	REVISED -

STATE OF ILLINOIS
DEPARTMENT OF TRANSPORTATION

SCALE: SHEET OF SHEETS STA. TO STA.

SCHEDULE OF QUANTITIES

F.A.P. RTE.	SECTION	COUNTY	TOTAL SHEETS	SHEET NO.
320	(56CS, 34CS, 19)RS-1	COLES	140	17
CONTRACT NO. 74575				
ILLINOIS		FED. AID PROJECT		

REMOVAL SCHEDULE	PAVEMENT REMOVAL		COMBINATION CURB AND GUTTER REMOVAL		SIDEWALK REMOVAL	
	LOCATION		FOOT		SQ FT	
INTERSECTION 33RD ST. & IL 121 (DEWITT AVE.)	STATE	CITY	STATE	CITY	STATE	CITY
NE QUADRANT	4.2	5.3	17.9	22.8	71.1	67.5
SW QUADRANT	0.0	3.4	0.0	14.7	0.0	63.4
SE QUADRANT	3.6	6.7	15.4	28.1	37.0	93.0
INTERSECTION 32ND ST. & IL 121 (DEWITT AVE.)						
NW QUADRANT	2.9	5.9	13.0	24.5	226.5	52.2
NE QUADRANT	0.0	5.6	0.0	21.9	0.0	120.0
SW QUADRANT	3.7	4.6	15.0	18.9	121.5	62.2
SE QUADRANT	0.0	4.7	0.0	19.1	0.0	131.7
INTERSECTION 31ST ST. & IL 121 (DEWITT AVE.)						
NW QUADRANT	4.2	7.6	15.4	30.3	158.0	44.7
NE QUADRANT	0.0	2.4	0.0	11.0	0.0	93.7
SW QUADRANT	3.8	7.2	15.5	29.9	108.8	93.8
SE QUADRANT	0.0	4.5	0.0	18.5	0.0	98.8
INTERSECTION 30TH ST. & IL 121 (DEWITT AVE.)						
NW QUADRANT	3.8	7.8	14.1	30.6	94.9	74.3
NE QUADRANT	0.0	4.3	0.0	17.1	0.0	117.9
SW QUADRANT	3.4	7.4	13.7	29.8	123.5	88.0
SE QUADRANT	0.0	5.0	0.0	20.1	0.0	107.5
INTERSECTION 29TH ST. & IL 121 (DEWITT AVE.)						
NW QUADRANT	0.0	4.3	0.0	16.2	0.0	51.6
NE QUADRANT	2.9	4.5	11.3	17.2	121.1	91.1
SW QUADRANT	0.0	5.2	0.0	20.1	0.0	103.0
SE QUADRANT	2.5	5.4	10.1	19.9	126.2	92.0
INTERSECTION 28TH ST. & IL 121 (DEWITT AVE.)						
NW QUADRANT	0.0	6.1	0.0	20.3	0.0	59.3
NE QUADRANT	5.4	5.7	21.5	23.9	128.9	66.1
SW QUADRANT	0.0	5.0	0.0	19.5	0.0	53.8
SE QUADRANT	3.6	6.7	14.9	29.3	82.9	62.4
INTERSECTION 27TH ST. & IL 121 (DEWITT AVE.)						
NW QUADRANT	4.0	7.3	15.0	29.9	102.1	84.7
NE QUADRANT	0.0	5.1	0.0	23.0	0.0	80.2
SW QUADRANT	3.8	4.2	16.1	18.8	112.4	63.1
SE QUADRANT	0.0	2.7	0.0	10.9	0.0	89.2
SHEET TOTAL	51.7	144.6	208.8	586.2	1614.7	2204.9

REMOVAL SCHEDULE CONT'D	PAVEMENT REMOVAL		COMBINATION CURB AND GUTTER REMOVAL		SIDEWALK REMOVAL	
	LOCATION		FOOT		SQ FT	
INTERSECTION 26TH ST. & IL 121 (DEWITT AVE.)	STATE	CITY	STATE	CITY	STATE	CITY
NW QUADRANT	4.4	6.7	16.0	26.4	106.6	69.2
NE QUADRANT	0.0	7.2	0.0	28.2	0.0	74.4
SW QUADRANT	3.3	7.8	14.9	28.9	96.1	70.2
SE QUADRANT	0.0	7.4	0.0	29.6	0.0	99.6
INTERSECTION 25TH ST. & IL 121 (DEWITT AVE.)						
NW QUADRANT	5.4	7.8	17.8	26.1	117.9	65.0
NE QUADRANT	0.0	8.3	0.0	25.1	0.0	74.9
SW QUADRANT	3.6	7.1	15.7	27.9	119.2	76.0
SE QUADRANT	0.0	5.9	0.0	24.9	0.0	114.3
INTERSECTION 24TH ST. & IL 121 (DEWITT AVE.)						
NW QUADRANT	0.0	5.3	0.0	20.9	0.0	122.4
NE QUADRANT	4.0	4.4	18.8	17.7	95.6	41.5
SW QUADRANT	0.0	5.5	0.0	22.3	0.0	90.8
SE QUADRANT	4.0	4.8	16.6	20.5	116.1	35.7
INTERSECTION 23TH ST. & IL 121 (DEWITT AVE.)						
NW QUADRANT	0.0	6.2	0.0	24.7	0.0	54.5
NE QUADRANT	4.6	5.9	19.3	25.3	97.8	67.2
SW QUADRANT	0.0	5.4	0.0	20.3	0.0	126.7
SE QUADRANT	3.3	6.8	14.1	28.6	159.2	74.1
INTERSECTION 22ND ST. & IL 121 (DEWITT AVE.)						
NW QUADRANT	4.2	6.1	18.1	24.6	173.4	54.5
NE QUADRANT	3.3	4.3	17.5	23.7	179.7	57.7
SW QUADRANT	3.4	3.3	13.4	12.6	245.4	52.2
SE QUADRANT	3.7	5.8	14.9	23.0	156.0	49.3
INTERSECTION 21ST ST. & IL 121 (DEWITT AVE.)						
NW QUADRANT	4.3	0.0	16.9	0.0	69.3	0.0
NE QUADRANT	3.8	0.0	16.3	0.0	116.0	0.0
SW QUADRANT	5.7	0.0	24.4	0.0	107.3	0.0
SE QUADRANT	5.5	0.0	21.8	0.0	62.1	0.0
INTERSECTION 20TH ST. & IL 121 (DEWITT AVE.)						
NW QUADRANT	3.3	4.5	13.6	19.5	89.3	55.2
NE QUADRANT	4.1	5.1	16.8	16.3	74.1	60.0
SW QUADRANT	3.0	2.2	13.1	10.0	166.4	54.7
SE QUADRANT	4.1	4.6	18.2	12.0	118.3	74.9
SHEET TOTAL	80.9	138.3	338.1	539.1	2465.7	1714.8
PROJECT TOTAL	132.6	282.9	546.9	1125.3	4080.4	3919.7

MODEL: Default
 FILE: \\bls01c-pub\pub\rooms\dat\illinois\pwr\pwr\DOT\Documents\DOT - Offices\Illinet\7\Projects\74575\CADData\CAD\sheet\DOT74575-sch-schedule.dgn

USER NAME = steffenmk	DESIGNED -	REVISED -
PLOT SCALE = 100.0000' / in.	DRAWN -	REVISED -
PLOT DATE = 1/27/2020	CHECKED -	REVISED -
	DATE -	REVISED -

**STATE OF ILLINOIS
DEPARTMENT OF TRANSPORTATION**

SCHEDULE OF QUANTITIES

SCALE: SHEET OF SHEETS STA. TO STA.

F.A.P. RTE.	SECTION	COUNTY	TOTAL SHEETS	SHEET NO.
320	(56CS, 34CS, 19)RS-1	COLES	140	18
CONTRACT NO. 74575				
ILLINOIS		FED. AID PROJECT		

PERMANENT SURVEY MARKER, TYPE I		
Location	Type	OFFSET
721+53.88	PC	0'
733+40.83	PT	0'
742+23.18	Sec. Corner	2.91' RT
762+16.37	PC	0'
767+63.60	PT	0'
770+51.48	PC	0'
776+07.61	PT	0'
26+86.78	POT	0'
41+94.71	POT	0'
53+68.04	PC	0'
60+05.80	PT/STA EQ	0'

PROTECTING AND RESETTING SURVEY MARKERS		
LOCATION	TYPE	OFFSET
742+23.18	Sec. Corner	2.91' RT
762+16.37	PC	0
767+63.60	PT	0
770+51.48	PC	0
776+07.61	PT	0
26+86.78	POT	0
41+94.71	POT	0
53+68.04	PC	0
60+05.80	PT/STA EQ	0

CONCRETE CONSTRUCTION SCHEDULE	COMBINATION CONCRETE CURB AND GUTTER, TYPE B-6.12		COMBINATION CONCRETE CURB AND GUTTER, TYPE B-6.18		COMBINATION CONCRETE CURB AND GUTTER, TYPE B-6.24		PORTLAND CEMENT CONCRETE SIDEWALK, 6"		BASE COURSE WIDENING, 9"	
	LOCATION									
	FOOT		FOOT		FOOT		SO FT		SO YD	
INTERSECTION 33RD ST. & IL 121 (DEWITT AVE.)	STATE	CITY	STATE	CITY	STATE	CITY	STATE	CITY	STATE	CITY
NE QUADRANT	0.0	0.0	0.0	0.0	17.9	22.6	122.1	0.0	4.2	5.3
SW QUADRANT	0.0	0.0	0.0	0.0	0.0	14.6	0.0	68.3	0.0	3.4
SE QUADRANT	0.0	0.0	0.0	0.0	15.4	28.0	78.2	66.8	3.6	6.7
INTERSECTION 32ND ST. & IL 121 (DEWITT AVE.)										
NW QUADRANT	0.0	0.0	0.0	0.0	12.8	24.2	261.5	51.1	2.9	5.9
NE QUADRANT	0.0	0.0	0.0	0.0	0.0	21.7	0.0	133.2	0.0	5.6
SW QUADRANT	0.0	0.0	0.0	0.0	14.9	18.8	118.7	56.9	3.7	4.6
SE QUADRANT	0.0	0.0	0.0	0.0	0.0	19.1	87.6	31.3	0.0	4.7
INTERSECTION 31ST ST. & IL 121 (DEWITT AVE.)										
NW QUADRANT	0.0	0.0	0.0	0.0	15.3	30.0	183.1	45.2	4.2	7.6
NE QUADRANT	0.0	0.0	0.0	0.0	0.0	10.8	50.4	57.8	0.0	2.4
SW QUADRANT	0.0	0.0	0.0	0.0	15.4	29.6	110.7	82.1	3.8	7.2
SE QUADRANT	0.0	0.0	0.0	0.0	0.0	18.1	0.0	89.0	0.0	4.5
INTERSECTION 30TH ST. & IL 121 (DEWITT AVE.)										
NW QUADRANT	0.0	0.0	0.0	0.0	14.6	30.3	104.0	83.9	3.8	7.8
NE QUADRANT	0.0	0.0	0.0	0.0	0.0	16.8	0.0	117.6	0.0	4.3
SW QUADRANT	0.0	0.0	0.0	0.0	13.4	29.6	131.1	77.1	3.4	7.4
SE QUADRANT	0.0	0.0	0.0	0.0	0.0	19.8	0.0	105.4	0.0	5.0
INTERSECTION 29TH ST. & IL 121 (DEWITT AVE.)										
NW QUADRANT	0.0	0.0	0.0	0.0	0.0	15.9	0.0	51.7	0.0	4.3
NE QUADRANT	0.0	0.0	0.0	0.0	11.2	17.0	130.7	88.3	2.9	4.5
SW QUADRANT	0.0	0.0	0.0	0.0	0.0	19.6	0.0	97.3	0.0	5.2
SE QUADRANT	0.0	0.0	0.0	0.0	10.1	19.7	132.1	84.1	2.5	5.4
INTERSECTION 28TH ST. & IL 121 (DEWITT AVE.)										
NW QUADRANT	0.0	0.0	0.0	0.0	0.0	20.7	0.0	63.2	0.0	6.1
NE QUADRANT	0.0	0.0	0.0	0.0	21.4	22.5	137.0	68.5	5.4	5.7
SW QUADRANT	0.0	0.0	0.0	0.0	0.0	19.4	0.0	55.9	0.0	5.0
SE QUADRANT	0.0	0.0	0.0	0.0	14.7	28.8	78.4	73.9	3.6	6.7
INTERSECTION 27TH ST. & IL 121 (DEWITT AVE.)										
NW QUADRANT	0.0	0.0	0.0	0.0	14.9	29.5	116.5	92.5	4.0	7.3
NE QUADRANT	0.0	0.0	0.0	0.0	0.0	22.5	0.0	91.3	0.0	5.1
SW QUADRANT	0.0	0.0	0.0	0.0	15.9	18.5	117.1	62.6	3.8	4.2
SE QUADRANT	0.0	0.0	0.0	0.0	0.0	10.8	0.0	98.0	0.0	2.7
SHEET TOTAL	0	0	0	0	208	579	1,959	1,993	52	145

MODEL: Default
 FILE: \\blm1c1.pw.uspbarn.com\data\illinois\pwr\WIDOT\Documents\DOT_Offices\Illinet\7\Projects\74575\CADD\data\CAD\sheet\074575-sbc-schedule.dgn

USER NAME = steffenmk	DESIGNED -	REVISED -
	DRAWN -	REVISED -
PLOT SCALE = 100.0000' / in.	CHECKED -	REVISED -
PLOT DATE = 1/27/2020	DATE -	REVISED -

**STATE OF ILLINOIS
DEPARTMENT OF TRANSPORTATION**

SCHEDULE OF QUANTITIES

SCALE: SHEET OF SHEETS STA. TO STA.

F.A.P. RTE.	SECTION	COUNTY	TOTAL SHEETS	SHEET NO.
320	(56CS, 34CS, 19)RS-1	COLES	140	19
CONTRACT NO. 74575				
ILLINOIS		FED. AID PROJECT		

CONCRETE CONSTRUCTION SCHEDULE CONT'D	COMBINATION CONCRETE CURB AND GUTTER, TYPE B-6.12		COMBINATION CONCRETE CURB AND GUTTER, TYPE B-6.18		COMBINATION CONCRETE CURB AND GUTTER, TYPE B-6.24		PORTLAND CEMENT CONCRETE SIDEWALK, 6"		BASE COURSE WIDENING, 9"	
	LOCATION		FOOT		FOOT		SQ FT		SQ YD	
	STATE	CITY	STATE	CITY	STATE	CITY	STATE	CITY	STATE	CITY
INTERSECTION 26TH ST. & IL 121 (DEWITT AVE.)										
NW QUADRANT	0.0	0.0	0.0	0.0	15.9	26.2	114.8	77.3	4.4	6.7
NE QUADRANT	0.0	0.0	0.0	0.0	0.0	28.1	0.0	81.1	0.0	7.2
SW QUADRANT	0.0	0.0	0.0	0.0	14.8	28.7	98.6	75.2	3.3	7.8
SE QUADRANT	0.0	0.0	0.0	0.0	0.0	29.2	0.0	97.4	0.0	7.4
INTERSECTION 25TH ST. & IL 121 (DEWITT AVE.)										
NW QUADRANT	0.0	0.0	0.0	0.0	17.9	26.2	131.9	76.4	5.4	7.8
NE QUADRANT	0.0	0.0	0.0	0.0	0.0	25.2	0.0	94.7	0.0	8.3
SW QUADRANT	0.0	0.0	0.0	0.0	15.4	27.5	118.1	69.5	3.6	7.1
SE QUADRANT	0.0	0.0	0.0	0.0	0.0	24.3	0.0	110.3	0.0	5.9
INTERSECTION 24TH ST. & IL 121 (DEWITT AVE.)										
NW QUADRANT	0.0	0.0	0.0	0.0	0.0	20.7	0.0	142.0	0.0	5.3
NE QUADRANT	0.0	0.0	0.0	0.0	18.5	17.4	109.0	42.5	4.0	4.4
SW QUADRANT	0.0	0.0	0.0	0.0	0.0	21.9	0.0	98.9	0.0	5.5
SE QUADRANT	0.0	0.0	0.0	0.0	16.5	20.1	111.4	34.6	4.0	4.8
INTERSECTION 23TH ST. & IL 121 (DEWITT AVE.)										
NW QUADRANT	0.0	0.0	0.0	0.0	0.0	24.6	0.0	52.9	0.0	6.2
NE QUADRANT	0.0	0.0	0.0	0.0	19.1	24.8	104.8	71.9	4.6	5.9
SW QUADRANT	0.0	0.0	0.0	0.0	0.0	20.2	0.0	134.9	0.0	5.4
SE QUADRANT	0.0	0.0	0.0	0.0	13.9	28.2	152.3	78.2	3.3	6.8
INTERSECTION 22ND ST. & IL 121 (DEWITT AVE.)										
NW QUADRANT	0.0	0.0	0.0	0.0	17.5	24.4	167.3	61.0	4.2	6.1
NE QUADRANT	0.0	0.0	0.0	0.0	17.0	22.9	171.0	54.1	3.3	4.3
SW QUADRANT	0.0	0.0	0.0	0.0	13.4	13.7	235.2	61.3	3.4	3.3
SE QUADRANT	0.0	0.0	0.0	0.0	14.5	22.2	150.5	56.6	3.7	5.8
INTERSECTION 21ST ST. & IL 121 (DEWITT AVE.)										
NW QUADRANT	0.0	0.0	0.0	0.0	0.0	16.7	61.3	0.0	4.3	0.0
NE QUADRANT	0.0	0.0	0.0	0.0	0.0	16.2	135.5	0.0	3.8	0.0
SW QUADRANT	0.0	0.0	0.0	0.0	0.0	24.3	127.0	0.0	5.7	0.0
SE QUADRANT	0.0	0.0	0.0	0.0	0.0	21.7	66.2	0.0	5.5	0.0
INTERSECTION 20TH ST. & IL 121 (DEWITT AVE.)										
NW QUADRANT	0.0	0.0	13.5	19.2	0.0	0.0	97.8	65.9	3.3	4.5
NE QUADRANT	16.8	16.2	0.0	0.0	0.0	0.0	82.1	76.2	4.1	5.1
SW QUADRANT	0.0	0.0	0.0	0.0	12.6	15.1	188.9	50.9	3.0	2.2
SE QUADRANT	0.0	0.0	0.0	0.0	18.1	18.2	126.7	88.1	4.1	4.6
SHEET TOTAL	17	16	14	19	225	589	2,550	1,852	81	138
PROJECT TOTAL	17	16	14	19	433	1,168	4,509	3,845	133	283

GROOVING FOR RECESSED PAVEMENT MARKING SCHEDULE			LENGTH FEET	GROOVING FOR RECESSED PAVEMENT MARKING, LETTERS AND SYMBOLS SQ FT	GROOVING FOR RECESSED PAVEMENT MARKING, 5" FOOT	GROOVING FOR RECESSED PAVEMENT MARKING, 7" FOOT	GROOVING FOR RECESSED PAVEMENT MARKING, 13" FOOT	GROOVING FOR RECESSED PAVEMENT MARKING, 25" FOOT
STATION	TO	STATION						
IL 121 (DEWITT AVE.)								
714+35.84	TO	720+00.00	564.2	0.0	2,538.7	0.0	0.0	0.0
720+00.00	TO	722+07.00	207.0	0.0	828.0	0.0	0.0	0.0
722+07.00	TO	726+99.00	492.0	0.0	2,952.0	0.0	144.0	0.0
726+99.00	TO	727+39.00	40.0	0.0	160.0	0.0	0.0	0.0
727+39.00	TO	728+41.00	102.0	31.2	408.0	102.0	0.0	0.0
729+45.00	TO	730+45.00	100.0	31.2	200.0	100.0	0.0	0.0
730+45.00	TO	731+45.00	100.0	0.0	200.0	0.0	0.0	0.0
731+45.00	TO	769+34.00	3,789.0	468.0	9,472.5	0.0	0.0	0.0
770+54.00	TO	776+82.45	628.4	78.0	1,571.1	0.0	0.0	0.0
776+82.45	BK =	4+00.00AH						
4+00.00	TO	4+94.00	94.0	15.6	235.0	0.0	0.0	0.0
4+94.00	TO	5+54.00	0.0	0.0	120.0	0.0	0.0	0.0
5+54.00	TO	6+54.00	100.0	31.2	200.0	100.0	0.0	0.0
7+34.00	TO	8+21.00	87.0	0.0	217.5	0.0	0.0	0.0
8+21.00	TO	8+81.00	60.0	0.0	120.0	0.0	0.0	0.0
8+81.00	TO	9+70.00	89.0	31.2	178.0	313.0	0.0	53.0
10+69.00	TO	11+58.00	89.0	31.2	178.0	89.0	0.0	0.0
11+58.00	TO	12+18.00	60.0	0.0	120.0	0.0	0.0	0.0
12+18.00	TO	14+67.00	249.0	31.2	622.5	0.0	0.0	0.0
15+39.00	TO	18+42.00	303.0	62.4	757.5	0.0	0.0	0.0
19+19.00	TO	22+23.00	304.0	62.4	760.0	0.0	0.0	0.0
22+99.00	TO	26+05.00	306.0	62.4	765.0	0.0	0.0	0.0
26+82.00	TO	29+87.00	305.0	62.4	762.5	0.0	0.0	0.0
30+61.00	TO	33+62.00	301.0	62.4	752.5	0.0	0.0	15.0
34+40.00	TO	37+45.00	305.0	62.4	762.5	88.0	0.0	0.0
38+20.00	TO	41+25.00	305.0	62.4	762.5	0.0	0.0	0.0
41+99.00	TO	45+06.00	307.0	62.4	767.5	0.0	0.0	0.0
45+73.00	TO	48+86.00	313.0	62.4	782.5	0.0	0.0	0.0
49+60.00	TO	52+66.00	306.0	62.4	765.0	0.0	0.0	0.0
53+43.00	TO	56+47.00	304.0	62.4	760.0	0.0	0.0	0.0
57+47.00	TO	60+05.80	258.8	46.8	647.0	0.0	0.0	0.0
60+05.80	BK =	102+83.44 AH						
102+83.44	TO	103+39.00	55.6	15.6	138.9	0.0	0.0	0.0
104+14.00	TO	104+54.00	40.0	0.0	162.0	0.0	11.0	0.0
PROJECT TOTALS =				1,497.6	29,666.7	792.0	155.0	68.0

MODEL: Default
 FILE: \\s:\pub\baronm.d\at\links\pwr\WIDOT\Documents\DOT_Offices\Illinet_7\Projects\74575\CADD\DATA\CAD\Sheet\074575-sch-schedule.dgn

USER NAME = steffenmk	DESIGNED -	REVISED -
PLOT SCALE = 100.0000' / in.	DRAWN -	REVISED -
PLOT DATE = 1/27/2020	CHECKED -	REVISED -
	DATE -	REVISED -

**STATE OF ILLINOIS
DEPARTMENT OF TRANSPORTATION**

SCHEDULE OF QUANTITIES

SCALE: SHEET OF SHEETS STA. TO STA.

F.A.P. RTE.	SECTION	COUNTY	TOTAL SHEETS	SHEET NO.
320	(56CS, 34CS, 19)RS-1	COLES	140	20
CONTRACT NO. 74575				
ILLINOIS		FED. AID PROJECT		

PAVEMENT MARKING SCHEDULE			LENGTH	SHORT-TERM PAVEMENT MARKING	SHORT-TERM PAVEMENT MARKING REMOVAL	TEMPORARY PAVEMENT MARKING LETTERS AND SYMBOLS	TEMPORARY PAVEMENT MARKING LINE-4" (YELLOW SKIP-DASH)	TEMPORARY PAVEMENT MARKING LINE-4" (DBL YELLOW)	TEMPORARY PAVEMENT MARKING LINE-4" (YELLOW)	TEMPORARY PAVEMENT MARKING LINE-4" (WHITE)	TEMPORARY PAVEMENT MARKING LINE-6" (WHITE)	TEMPORARY PAVEMENT MARKING LINE-12" (YELLOW)	TEMPORARY PAVEMENT MARKING LINE-24" (WHITE)	THERMOPLASTIC PAVEMENT MARKING-LETTERS AND SYMBOLS	THERMOPLASTIC PAVEMENT MARKING LINE-4" (YELLOW SKIP-DASH)	THERMOPLASTIC PAVEMENT MARKING LINE-4" (DBL YELLOW)	THERMOPLASTIC PAVEMENT MARKING LINE-4" (YELLOW)	THERMOPLASTIC PAVEMENT MARKING LINE-6" (SKIP-DASH)	THERMOPLASTIC PAVEMENT MARKING LINE-6" (WHITE)	THERMOPLASTIC PAVEMENT MARKING LINE-12" (YELLOW)	THERMOPLASTIC PAVEMENT MARKING LINE-24" (WHITE)	RAISED REFLECTIVE PAVEMENT MARKERS (MONO CRYSTAL)	RAISED REFLECTIVE PAVEMENT MARKERS (BI-DIRECT AMBER)	TEMPORARY PAVEMENT MARKING REMOVAL			
STATION	TO	STATION	FEET	FOOT	SQ FT	SQ FT	FOOT	FOOT	FOOT	FOOT	FOOT	FOOT	FOOT	SQ FT	FOOT	FOOT	FOOT	FOOT	FOOT	FOOT	FOOT	FOOT	EACH	EACH	SQ FT		
IL 121 (DEWITT AVE.)																											
714+35.84	TO	720+00.00	564.2	168.0	56.0	0.0	282.1	1,128.3	0.0	1,128.3	0.0	0.0	0.0	0.0	282.1	1,128.3	0.0	1,128.3	0.0	0.0	0.0	0.0	0	28	846.2		
720+00.00	TO	722+07.00	207.0	60.0	20.0	0.0	0.0	414.0	0.0	414.0	0.0	0.0	0.0	0.0	0.0	414.0	0.0	414.0	0.0	0.0	0.0	0.0	0	10	276.0		
722+07.00	TO	726+99.00	492.0	288.0	96.0	0.0	0.0	1,968.0	0.0	984.0	0.0	144.0	0.0	0.0	0.0	1,968.0	0.0	984.0	0.0	0.0	144.0	0.0	0	24	1,128.0		
726+99.00	TO	727+39.00	40.0	12.0	4.0	0.0	0.0	80.0	0.0	80.0	0.0	0.0	0.0	0.0	0.0	80.0	0.0	80.0	0.0	0.0	0.0	0.0	0	2	53.3		
727+39.00	TO	728+41.00	102.0	72.0	24.0	31.2	0.0	204.0	0.0	204.0	102.0	0.0	0.0	31.2	0.0	204.0	0.0	204.0	0.0	102.0	0.0	0.0	3	3	218.2		
729+45.00	TO	730+45.00	100.0	72.0	24.0	31.2	0.0	200.0	0.0	0.0	100.0	0.0	0.0	31.2	0.0	200.0	0.0	0.0	0.0	100.0	0.0	0.0	3	3	147.9		
730+45.00	TO	731+45.00	100.0	36.0	12.0	0.0	0.0	200.0	0.0	0.0	0.0	0.0	0.0	0.0	0.0	200.0	0.0	0.0	0.0	0.0	0.0	0.0	0	6	66.7		
731+45.00	TO	769+34.00	3,789.0	2,280.0	759.9	468.0	1,894.5	0.0	7,578.0	0.0	0.0	0.0	0.0	468.0	1,894.5	0.0	7,578.0	0.0	0.0	0.0	0.0	0.0	0	190	3,625.5		
770+54.00	TO	776+82.45	628.4	384.0	128.0	78.0	314.2	0.0	1,256.9	0.0	0.0	0.0	0.0	78.0	314.2	0.0	1,256.9	0.0	0.0	0.0	0.0	0.0	0	32	601.7		
776+82.45	BK =	4+00.00AH																									
4+00.00	TO	4+94.00	94.0	48.0	16.0	15.6	47.0	0.0	188.0	0.0	0.0	0.0	0.0	15.6	47.0	0.0	188.0	0.0	0.0	0.0	0.0	0.0	0	4	93.9		
4+94.00	TO	5+54.00	0.0	24.0	8.0	0.0	0.0	120.0	0.0	0.0	0.0	0.0	0.0	0.0	0.0	120.0	0.0	0.0	0.0	0.0	0.0	0.0	0	4	40.0		
5+54.00	TO	6+54.00	100.0	72.0	24.0	31.2	0.0	200.0	0.0	0.0	100.0	0.0	0.0	31.2	0.0	200.0	0.0	0.0	0.0	100.0	0.0	0.0	3	2	147.9		
7+34.00	TO	8+21.00	87.0	48.0	16.0	0.0	43.5	0.0	174.0	0.0	0.0	0.0	0.0	0.0	43.5	0.0	174.0	0.0	0.0	0.0	0.0	0.0	0	4	72.5		
8+21.00	TO	8+81.00	60.0	24.0	8.0	0.0	0.0	120.0	0.0	0.0	0.0	0.0	0.0	0.0	0.0	120.0	0.0	0.0	0.0	0.0	0.0	0.0	0	4	40.0		
8+81.00	TO	9+70.00	89.0	48.0	16.0	31.2	0.0	178.0	0.0	0.0	313.0	0.0	53.0	31.2	0.0	178.0	0.0	0.0	0.0	313.0	0.0	53.0	3	3	353.0		
10+69.00	TO	11+58.00	89.0	48.0	16.0	31.2	0.0	178.0	0.0	0.0	89.0	0.0	0.0	31.2	0.0	178.0	0.0	0.0	0.0	89.0	0.0	0.0	3	3	135.0		
11+58.00	TO	12+18.00	60.0	24.0	8.0	0.0	0.0	120.0	0.0	0.0	0.0	0.0	0.0	0.0	0.0	120.0	0.0	0.0	0.0	0.0	0.0	0.0	0	4	40.0		
12+18.00	TO	14+67.00	249.0	144.0	48.0	31.2	124.5	0.0	498.0	0.0	0.0	0.0	0.0	31.2	124.5	0.0	498.0	0.0	0.0	0.0	0.0	0.0	0	12	238.7		
15+39.00	TO	18+42.00	303.0	192.0	64.0	62.4	151.5	0.0	606.0	0.0	0.0	0.0	0.0	62.4	151.5	0.0	606.0	0.0	0.0	0.0	0.0	0.0	0	16	314.9		
19+19.00	TO	22+23.00	304.0	192.0	64.0	62.4	152.0	0.0	608.0	0.0	0.0	0.0	0.0	62.4	152.0	0.0	608.0	0.0	0.0	0.0	0.0	0.0	0	16	315.7		
22+99.00	TO	26+05.00	306.0	192.0	64.0	62.4	153.0	0.0	612.0	0.0	0.0	0.0	0.0	62.4	153.0	0.0	612.0	0.0	0.0	0.0	0.0	0.0	0	16	317.4		
26+82.00	TO	29+87.00	305.0	192.0	64.0	62.4	152.5	0.0	610.0	0.0	0.0	0.0	0.0	62.4	152.5	0.0	610.0	0.0	0.0	0.0	0.0	0.0	0	16	316.6		
30+61.00	TO	33+62.00	301.0	192.0	64.0	62.4	150.5	0.0	602.0	0.0	0.0	0.0	15.0	62.4	150.5	0.0	602.0	0.0	0.0	0.0	0.0	15.0	0	16	343.2		
34+40.00	TO	37+45.00	305.0	192.0	64.0	62.4	152.5	0.0	610.0	0.0	88.0	0.0	0.0	62.4	152.5	0.0	610.0	0.0	0.0	88.0	0.0	0.0	0	16	360.6		
38+20.00	TO	41+25.00	305.0	192.0	64.0	62.4	152.5	0.0	610.0	0.0	0.0	0.0	0.0	62.4	152.5	0.0	610.0	0.0	0.0	0.0	0.0	0.0	0	16	316.6		
41+99.00	TO	45+06.00	307.0	192.0	64.0	62.4	153.5	0.0	614.0	0.0	0.0	0.0	0.0	62.4	153.5	0.0	614.0	0.0	0.0	0.0	0.0	0.0	0	16	318.2		
45+73.00	TO	48+86.00	313.0	192.0	64.0	62.4	156.5	0.0	626.0	0.0	0.0	0.0	0.0	62.4	156.5	0.0	626.0	0.0	0.0	0.0	0.0	0.0	0	16	323.2		
49+60.00	TO	52+66.00	306.0	192.0	64.0	62.4	153.0	0.0	612.0	0.0	0.0	0.0	0.0	62.4	153.0	0.0	612.0	0.0	0.0	0.0	0.0	0.0	0	16	317.4		
53+43.00	TO	56+47.00	304.0	192.0	64.0	62.4	152.0	0.0	608.0	0.0	0.0	0.0	0.0	62.4	152.0	0.0	608.0	0.0	0.0	0.0	0.0	0.0	0	16	315.7		
57+47.00	TO	60+05.80	258.8	144.0	48.0	46.8	129.4	0.0	517.6	0.0	0.0	0.0	0.0	46.8	129.4	0.0	517.6	0.0	0.0	0.0	0.0	0.0	0	12	262.5		
60+05.80	BK =	102+83.44 AH																									
102+83.44	TO	103+39.00	55.6	24.0	8.0	15.6	27.8	0.0	111.1	0.0	0.0	0.0	0.0	15.6	27.8	0.0	111.1	0.0	0.0	0.0	0.0	0.0	0	2	61.9		
104+14.00	TO	104+54.00	40.0	12.0	4.0	0.0	0.0	162.0	0.0	0.0	0.0	11.0	0.0	0.0	0.0	162.0	0.0	0.0	0.0	0.0	11.0	0.0	0	2	65.0		
PROJECT TOTALS =				6,144.0	2,047.8	1,497.6	4,542.5	5,272.3	17,041.6	2,810.3	792.0	155.0	68.0	1,497.6	4,542.5	5,272.3	17,041.6	2,810.3	0.0	792.0	155.0	68.0	15.0	530.0	12,073.5		

MODEL: Default
 FILE: \\pbl\baronm.d\at\links\gov\PI\DOT\Documents\DOT_Offices\Illinet_7\Projects\74575\CAD\Drawings\DOT\74575-sbs-schedule.dgn


USER NAME = stefenmk	DESIGNED -	REVISED -
	DRAWN -	REVISED -
PLOT SCALE = 100.0000' / in.	CHECKED -	REVISED -
PLOT DATE = 1/27/2020	DATE -	REVISED -

**STATE OF ILLINOIS
DEPARTMENT OF TRANSPORTATION**

SCHEDULE OF QUANTITIES

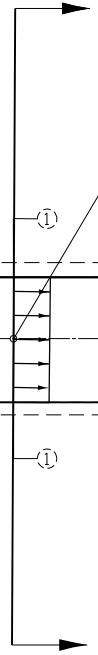
SCALE: SHEET OF SHEETS STA. TO STA.

F.A.P. RTE.	SECTION	COUNTY	TOTAL SHEETS	SHEET NO.
320	(56CS, 34CS, 19)RS-1	COLES	140	21
CONTRACT NO. 74575				
ILLINOIS		FED. AID PROJECT		



POT Sta 720+01.93

PROJECT BEGINS
STA. 714+35.84



MODEL: Default
FILE: h:\a\c\p\pub\p\room\dat\illinois.gov\PWIDOT\Documents\DOT_Offices\District_7\Projects\74575\CADData\CAD\sheets\074575-shc-plan.dgn

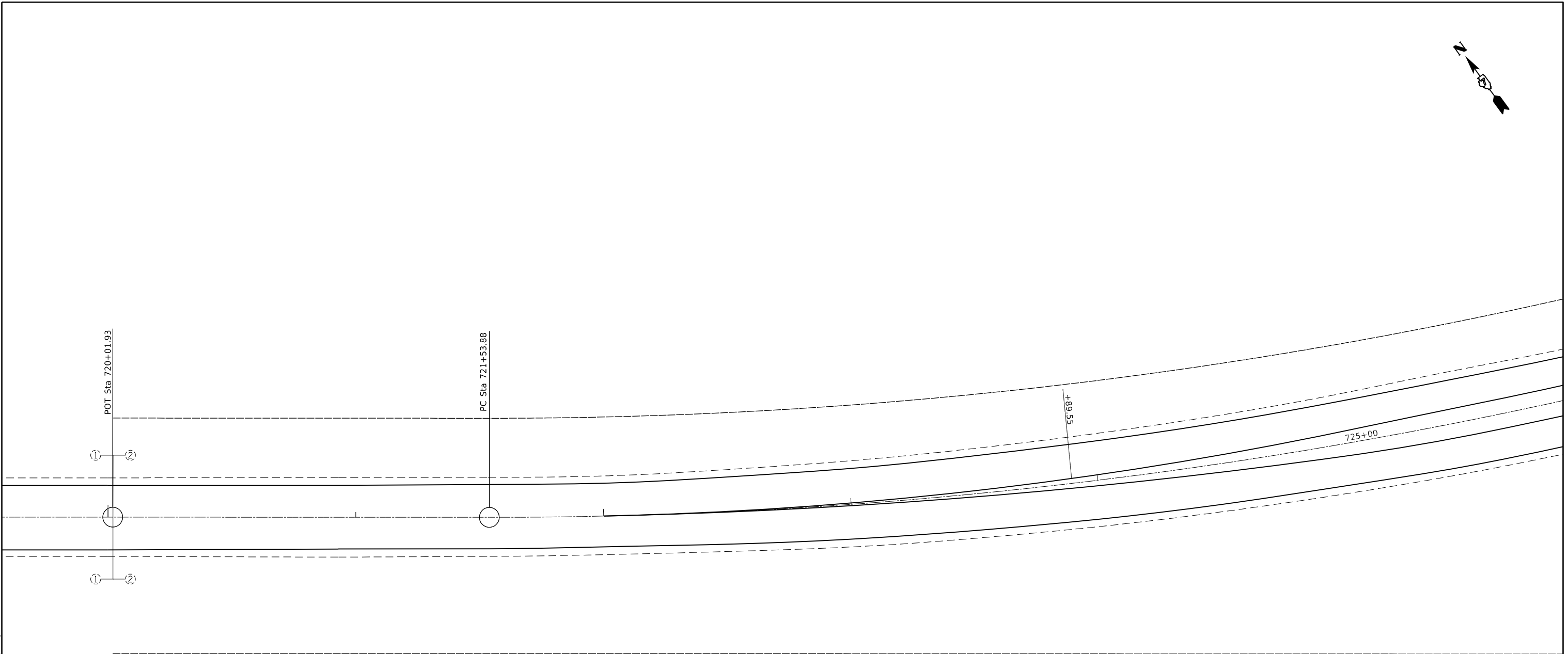

USER NAME = steffemk	DESIGNED -	REVISED -
	DRAWN -	REVISED -
PLOT SCALE = 40.0000 ' / in.	CHECKED -	REVISED -
PLOT DATE = 1/28/2020	DATE -	REVISED -

**STATE OF ILLINOIS
DEPARTMENT OF TRANSPORTATION**

**PAVING PLAN
IL 121**

SCALE: SHEET OF SHEETS STA. TO STA.

F.A.P. RTE.	SECTION	COUNTY	TOTAL SHEETS	SHEET NO.
320	(56CS, 34CS, 19)RS-1	COLES	140	22
				CONTRACT NO. 74575
ILLINOIS FED. AID PROJECT				



MODEL: Default
 FILE: h:\misc\pav\pavplanroom.dwg\illinois\gov\PI\DOT\Documents\DOT_Offices\District 7\Projects\74575\CAAD\Drawings\74575-Subplan.dgn

USER NAME = steffenmk	DESIGNED -	REVISED -
	DRAWN -	REVISED -
PLOT SCALE = 40.0000 ' / in.	CHECKED -	REVISED -
PLOT DATE = 1/28/2020	DATE -	REVISED -

**STATE OF ILLINOIS
 DEPARTMENT OF TRANSPORTATION**

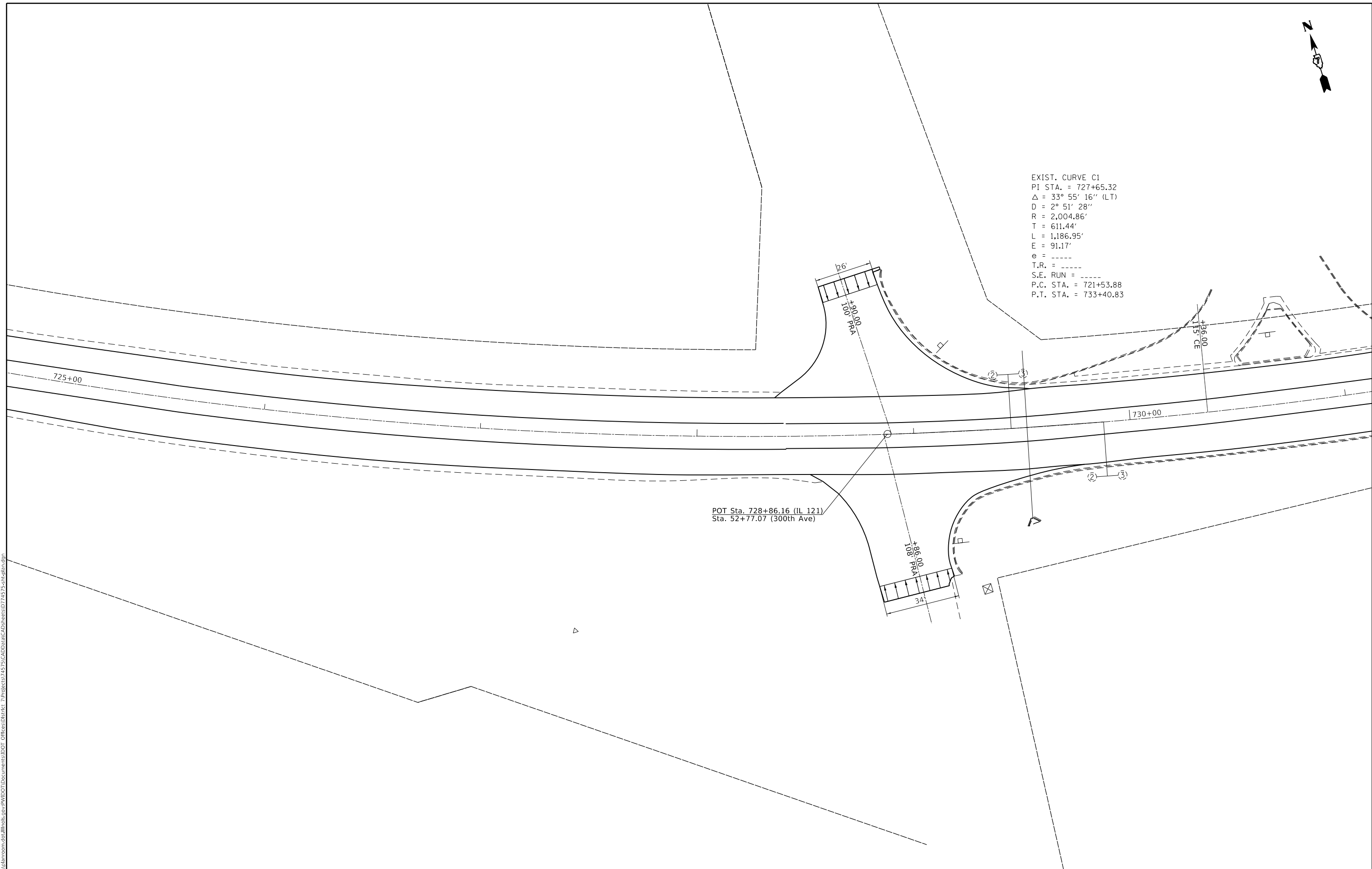
**PAVING PLAN
 IL 121**

SCALE: SHEET OF SHEETS STA. TO STA.

F.A.P. RTE.	SECTION	COUNTY	TOTAL SHEETS	SHEET NO.
320	(56CS, 34CS, 19)RS-1	COLES	140	23
CONTRACT NO. 74575				
ILLINOIS FED. AID PROJECT				



EXIST. CURVE C1
 PI STA. = 727+65.32
 Δ = 33° 55' 16" (L.T)
 D = 2° 51' 28"
 R = 2,004.86'
 T = 611.44'
 L = 1,186.95'
 E = 91.17'
 e = -----
 T.R. = -----
 S.E. RUN = -----
 P.C. STA. = 721+53.88
 P.T. STA. = 733+40.83



MODEL: Default
 FILE: h:\mhc\p\pub\harcross.dwg
 PROJECT: 74575\CADD\Drawings\DOT_Offices\Drawings\74575-Subplan.dwg

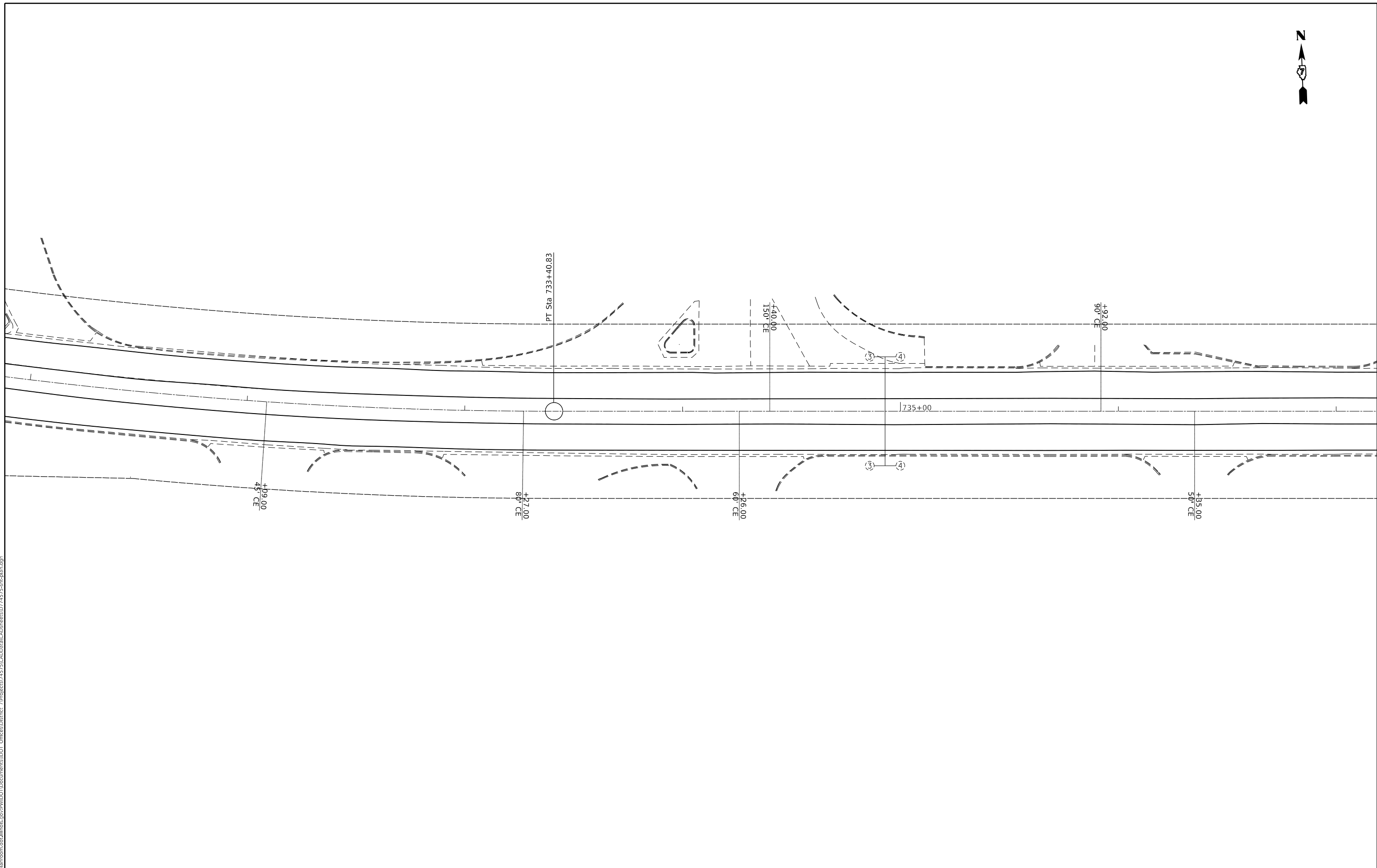
USER NAME = steffenmk	DESIGNED -	REVISED -
	DRAWN -	REVISED -
PLOT SCALE = 40.0000' / in.	CHECKED -	REVISED -
PLOT DATE = 1/28/2020	DATE -	REVISED -

**STATE OF ILLINOIS
 DEPARTMENT OF TRANSPORTATION**

**PAVING PLAN
 IL 121**

SCALE: SHEET OF SHEETS STA. TO STA.

F.A.P. RTE.	SECTION	COUNTY	TOTAL SHEETS	SHEET NO.
320	(56CS, 34CS, 19)RS-1	COLES	140	24
CONTRACT NO. 74575				
ILLINOIS FED. AID PROJECT				



MODEL: Default
 FILE: \\blm1c01.pw.state.il.us\pub\blm1c01\p\74575\CADD\Drawings\DOT_Offices\Drawings\74575\CADD\Drawings\74575-std\plan.dgn

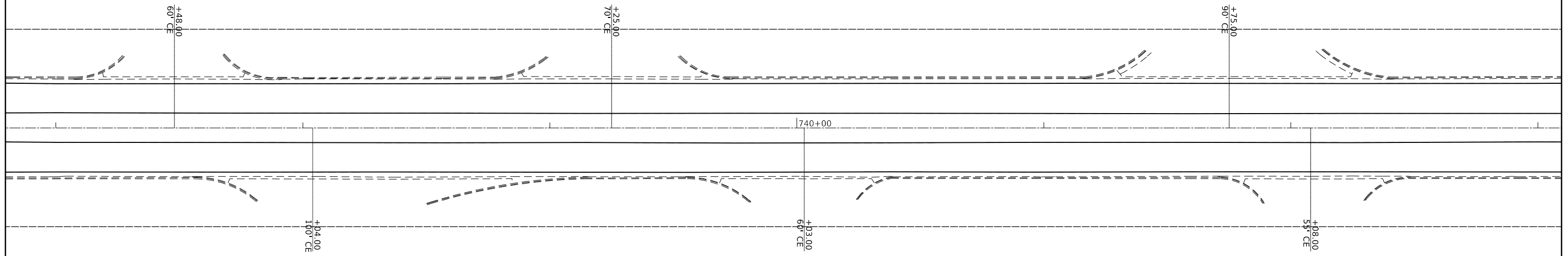
USER NAME = steffenmk	DESIGNED -	REVISED -
	DRAWN -	REVISED -
PLOT SCALE = 40.0000 ' / in.	CHECKED -	REVISED -
PLOT DATE = 1/28/2020	DATE -	REVISED -

**STATE OF ILLINOIS
DEPARTMENT OF TRANSPORTATION**

**PAVING PLAN
IL 121**

SCALE: SHEET OF SHEETS STA. TO STA.

F.A.P. RTE.	SECTION	COUNTY	TOTAL SHEETS	SHEET NO.
320	(56CS, 34CS, 19)RS-1	COLES	140	25
CONTRACT NO. 74575				
ILLINOIS FED. AID PROJECT				



MODEL: Default
FILE: Model_C:\pub\planroom.dwg\Illinois.gov\PWIDOT\Documents\IDOT_Offices\District_7\Projects\74575\CAAD\Drawings\ID74575-shtplan.dgn

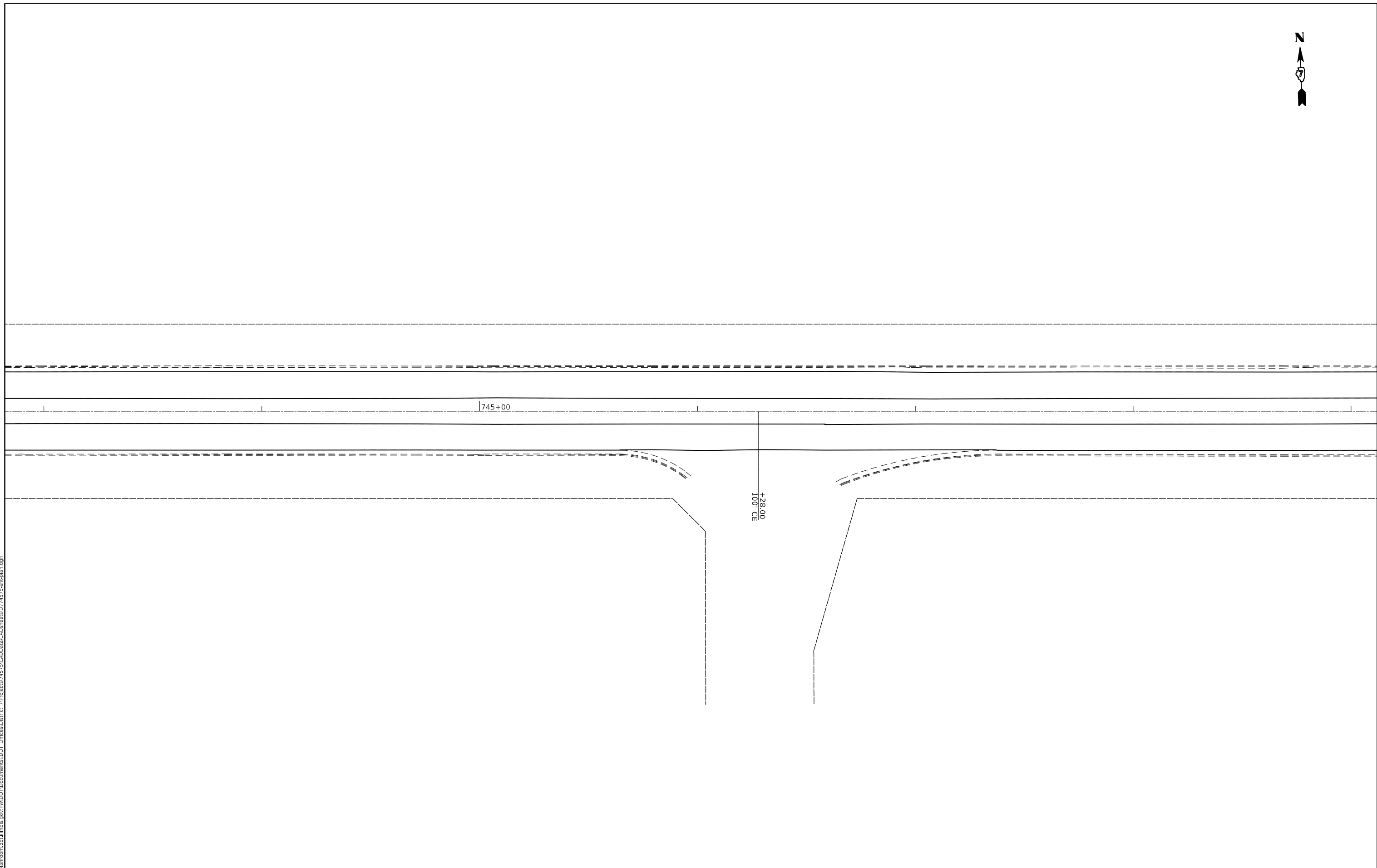
USER NAME = steffenmk	DESIGNED -	REVISED -
PLOT SCALE = 40.0000 ' / in.	DRAWN -	REVISED -
PLOT DATE = 1/28/2020	CHECKED -	REVISED -
	DATE -	REVISED -

**STATE OF ILLINOIS
DEPARTMENT OF TRANSPORTATION**

**PAVING PLAN
IL 121**

SCALE: SHEET OF SHEETS STA. TO STA.

F.A.P. RTE.	SECTION	COUNTY	TOTAL SHEETS	SHEET NO.
320	(56CS, 34CS, 19)RS-1	COLES	140	26
				CONTRACT NO. 74575
		ILLINOIS	FED. AID PROJECT	



745+00

+28.00

100' CE

MODEL: Default
 FILE: \\nas101.pw.usplanning.com\data\illinois.gov\PW\DOT\Documents\DOT_Offices\District_7\Projects\74575\CADD\data\CAD\Drawings\74575-shc-plan.dgn

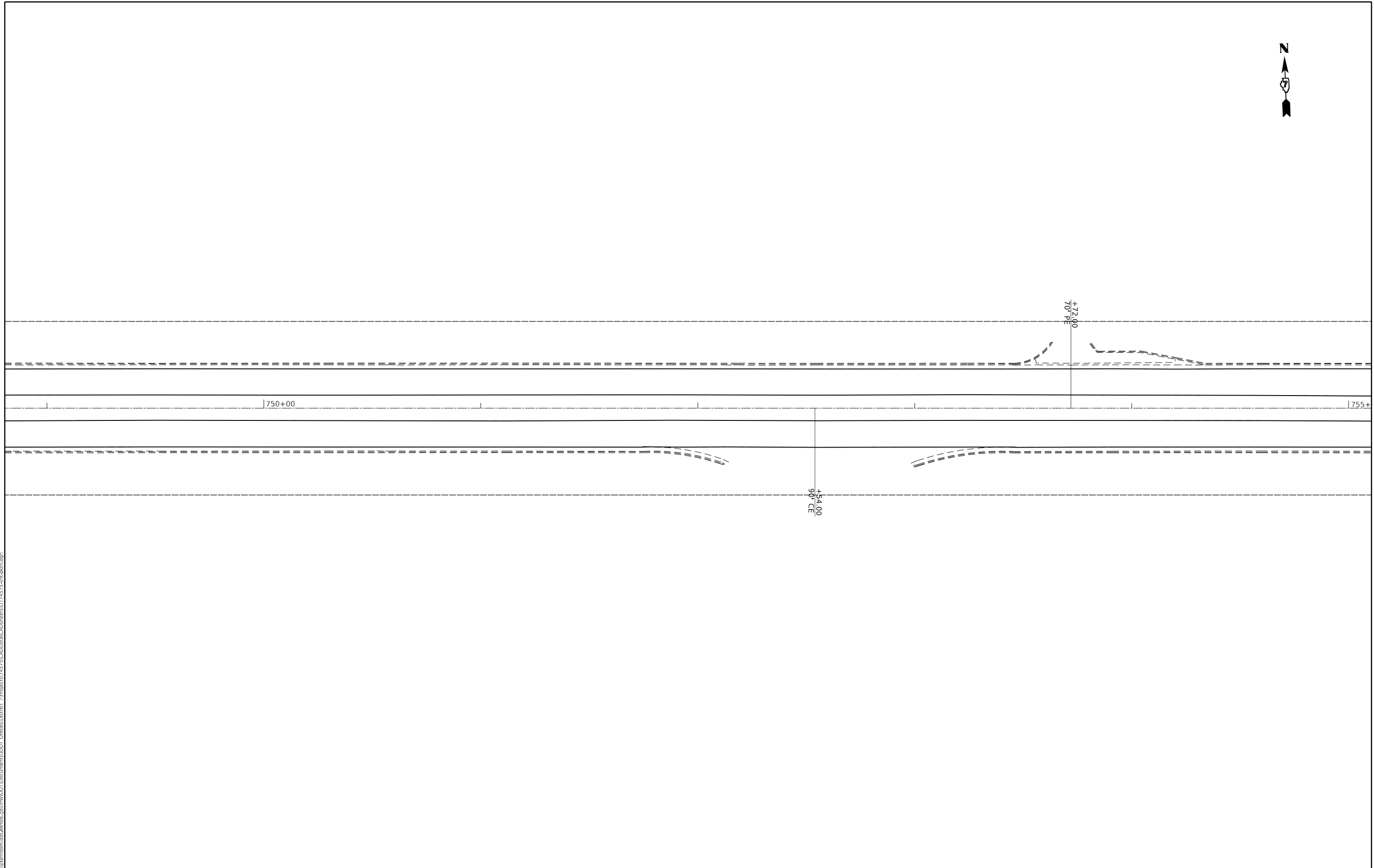

USER NAME = steffemk	DESIGNED -	REVISED -
	DRAWN -	REVISED -
PLOT SCALE = 40.0000 ' / in.	CHECKED -	REVISED -
PLOT DATE = 1/28/2020	DATE -	REVISED -

**STATE OF ILLINOIS
 DEPARTMENT OF TRANSPORTATION**

**PAVING PLAN
 IL 121**

SCALE: SHEET OF SHEETS STA. TO STA.

F.A.P. RTE.	SECTION	COUNTY	TOTAL SHEETS	SHEET NO.
320	(56CS, 34CS, 19)RS-1	COLES	140	27
			CONTRACT NO. 74575	
ILLINOIS			FED. AID PROJECT	




MODEL: Default
FILE: \\nashville.pva\pub\lancorn.mda\data\illinois.gov\RWIDOT\Documents\DOT_Offices\District_7\Projects\74575\CAAD\data\CAD\sheets\074575-sheet1a.dgn

USER NAME = steffenmk	DESIGNED -	REVISED -
	DRAWN -	REVISED -
PLOT SCALE = 40.0000 ' / in.	CHECKED -	REVISED -
PLOT DATE = 1/28/2020	DATE -	REVISED -

**STATE OF ILLINOIS
DEPARTMENT OF TRANSPORTATION**

PAVING PLAN	
IL 121	
SCALE:	SHEET OF SHEETS STA. TO STA.

F.A.P. RTE.	SECTION	COUNTY	TOTAL SHEETS	SHEET NO.
320	(56CS, 34CS, 19)RS-1	COLES	140	28
CONTRACT NO. 74575				
ILLINOIS			FED. AID PROJECT	



MODEL: Default
 FILE: h:\mfc_p\pub\planroom.dwg\illinois.gov\RWIDOT\Documents\DOT_Offices\District_7\Projects\74575\CAAD\data\CAD\sheets\074575-sht-clan.dgn

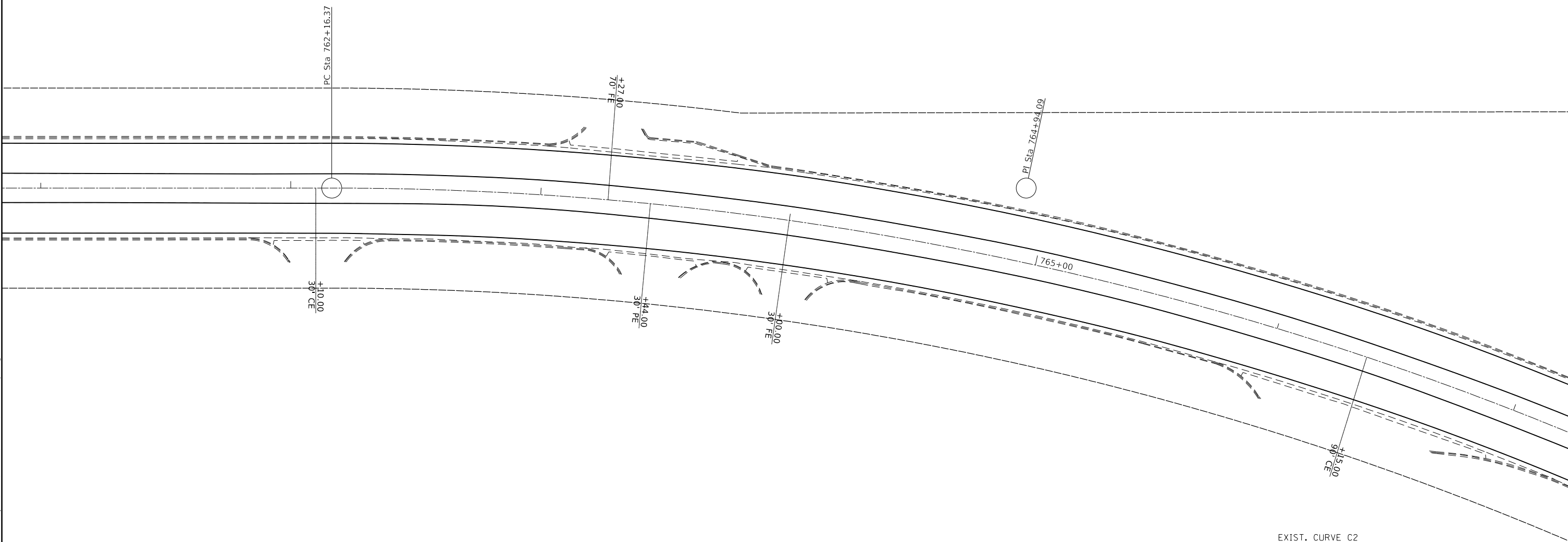
USER NAME = steffenmk	DESIGNED -	REVISED -
	DRAWN -	REVISED -
PLOT SCALE = 40.0000 ' / in.	CHECKED -	REVISED -
PLOT DATE = 1/28/2020	DATE -	REVISED -

STATE OF ILLINOIS
DEPARTMENT OF TRANSPORTATION

PAVING PLAN
IL 121

SCALE: SHEET OF SHEETS STA. TO STA.

F.A.P. RTE.	SECTION	COUNTY	TOTAL SHEETS	SHEET NO.
320	(56CS, 34CS, 19)RS-1	COLES	140	29
CONTRACT NO. 74575			ILLINOIS FED. AID PROJECT	



EXIST. CURVE C2
 PI STA. = 764+94.09
 Δ = 24° 05' 54" (RT)
 D = 4° 24' 13"
 R = 1,301.08'
 T = 277.72'
 L = 547.23'
 E = 29.31'
 e = ----
 T.R. = ----
 S.E. RUN = ----
 P.C. STA. = 762+16.37
 P.T. STA. = 767+63.60

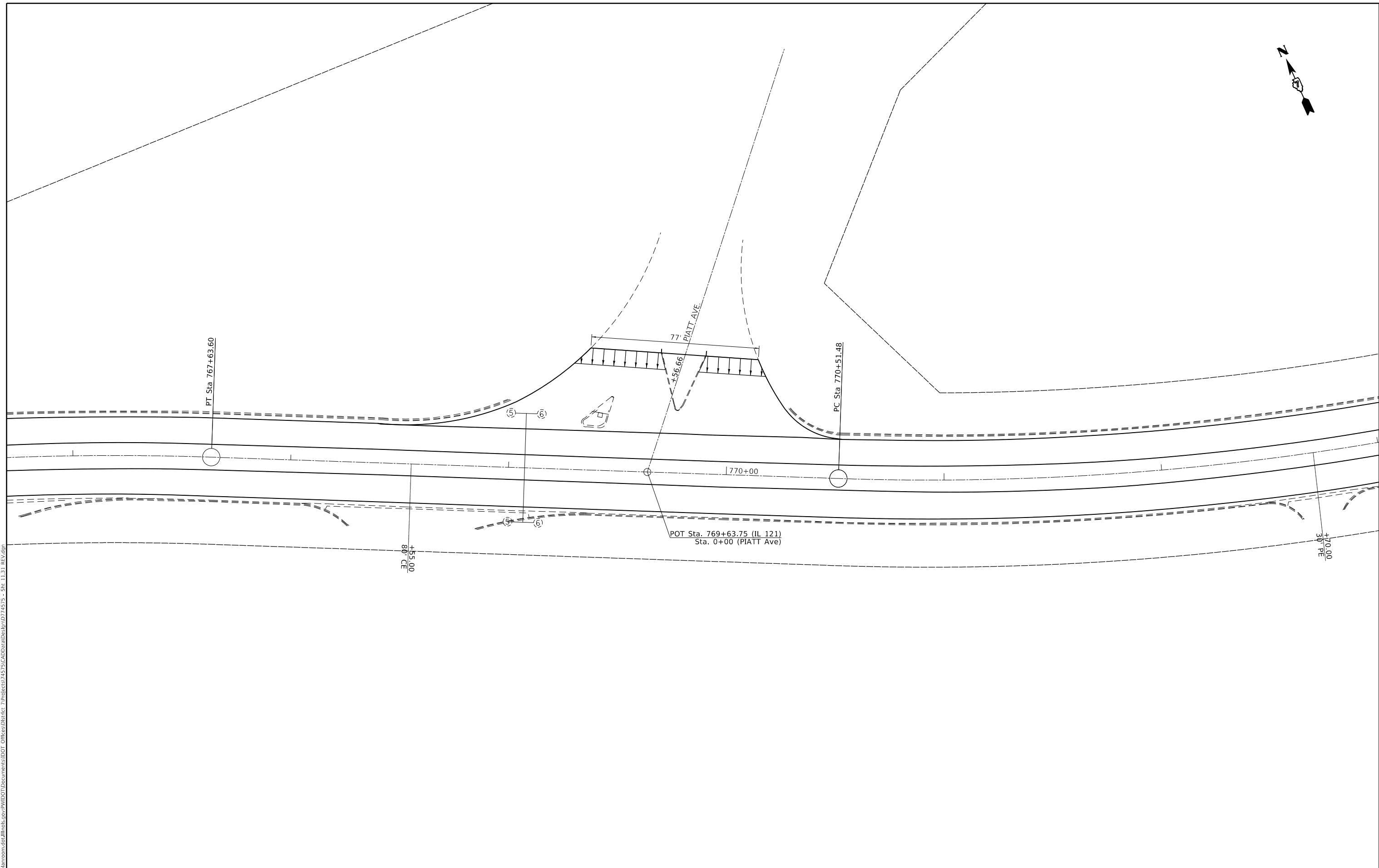
MODEL: Default
 FILE: h:\misc\p\pub\harron.mxd\illinois\p\w\DOT\Documents\DOT_Offices\Dir\ctc_7\Projects\174575\CADD\Drawings\174575-shc-plan.dgn

USER NAME = steffenmk	DESIGNED -	REVISED -
	DRAWN -	REVISED -
PLOT SCALE = 40.0000' / in.	CHECKED -	REVISED -
PLOT DATE = 1/28/2020	DATE -	REVISED -

STATE OF ILLINOIS
DEPARTMENT OF TRANSPORTATION

PAVING PLAN			
IL 121			
SCALE:	SHEET	OF	SHEETS
	STA.	TO	STA.

F.A.P. RTE.	SECTION	COUNTY	TOTAL SHEETS	SHEET NO.
320	(56CS, 34CS, 19)RS-1	COLES	140	30
CONTRACT NO. 74575				
ILLINOIS FED. AID PROJECT				



MODEL: Default
 FILE: \\nlsr001\pub\lanroom\dat\illinois.gov\PW\DOT\Documents\DOT_Offices\District_7\Projects\74575\CAAD\Bata\Design\74575 - Sht- 11.31_REV.dwg

USER NAME = Default	DESIGNED -	REVISED -
DRAWN -	REVISED -	
PLOT SCALE = 40,0000 ' / in.	CHECKED -	REVISED -
PLOT DATE = 2/5/2020	DATE -	REVISED -

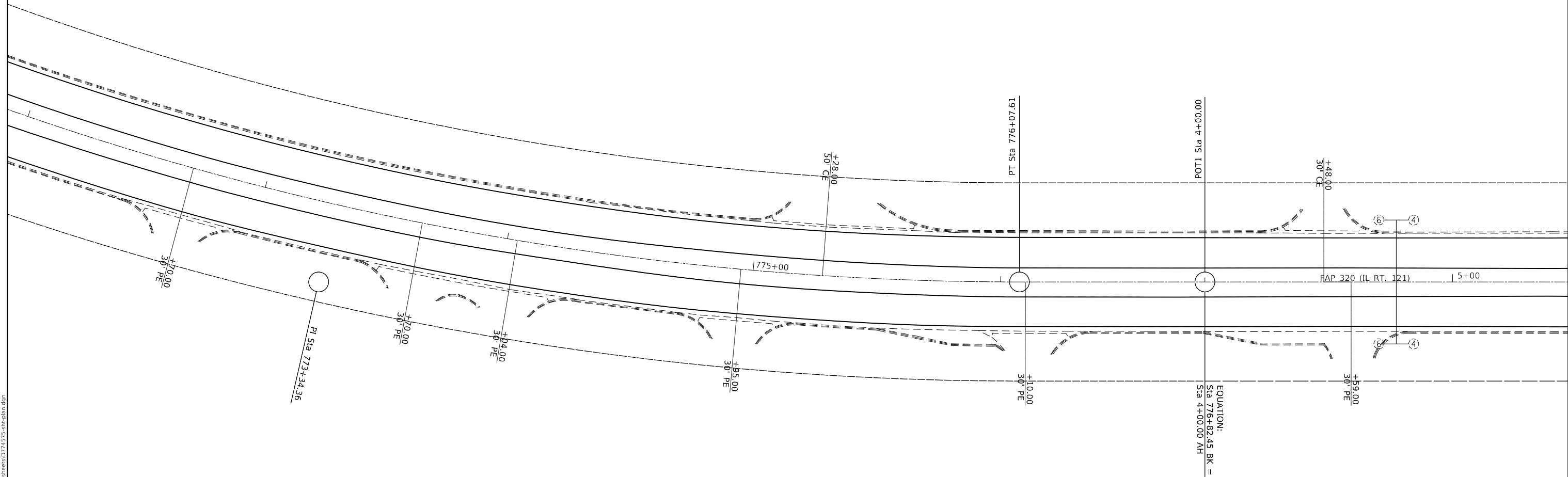
STATE OF ILLINOIS
DEPARTMENT OF TRANSPORTATION

PAVING PLAN
IL 121

SCALE: SHEET OF SHEETS STA. TO STA.

F.A.P. RTE.	SECTION	COUNTY	TOTAL SHEETS	SHEET NO.
320	(56CS, 34CS, 19)RS-1	COLES	140	31
CONTRACT NO. 74575				
ILLINOIS FED. AID PROJECT				

EXIST. CURVE C3
 PI STA. = 773+34.36
 $\Delta = 25^\circ 51' 05''$ (LT)
 $D = 4^\circ 38' 54''$
 $R = 1,232.58'$
 $T = 282.88'$
 $L = 556.13'$
 $E = 32.04'$
 $e = \text{-----}$
 $T.R. = \text{-----}$
 $S.E. \text{ RUN} = \text{-----}$
 P.C. STA. = 770+51.48
 P.T. STA. = 776+07.61



EQUATION:
 Sta 776+82.45 BK =
 Sta 4+00.00 AH

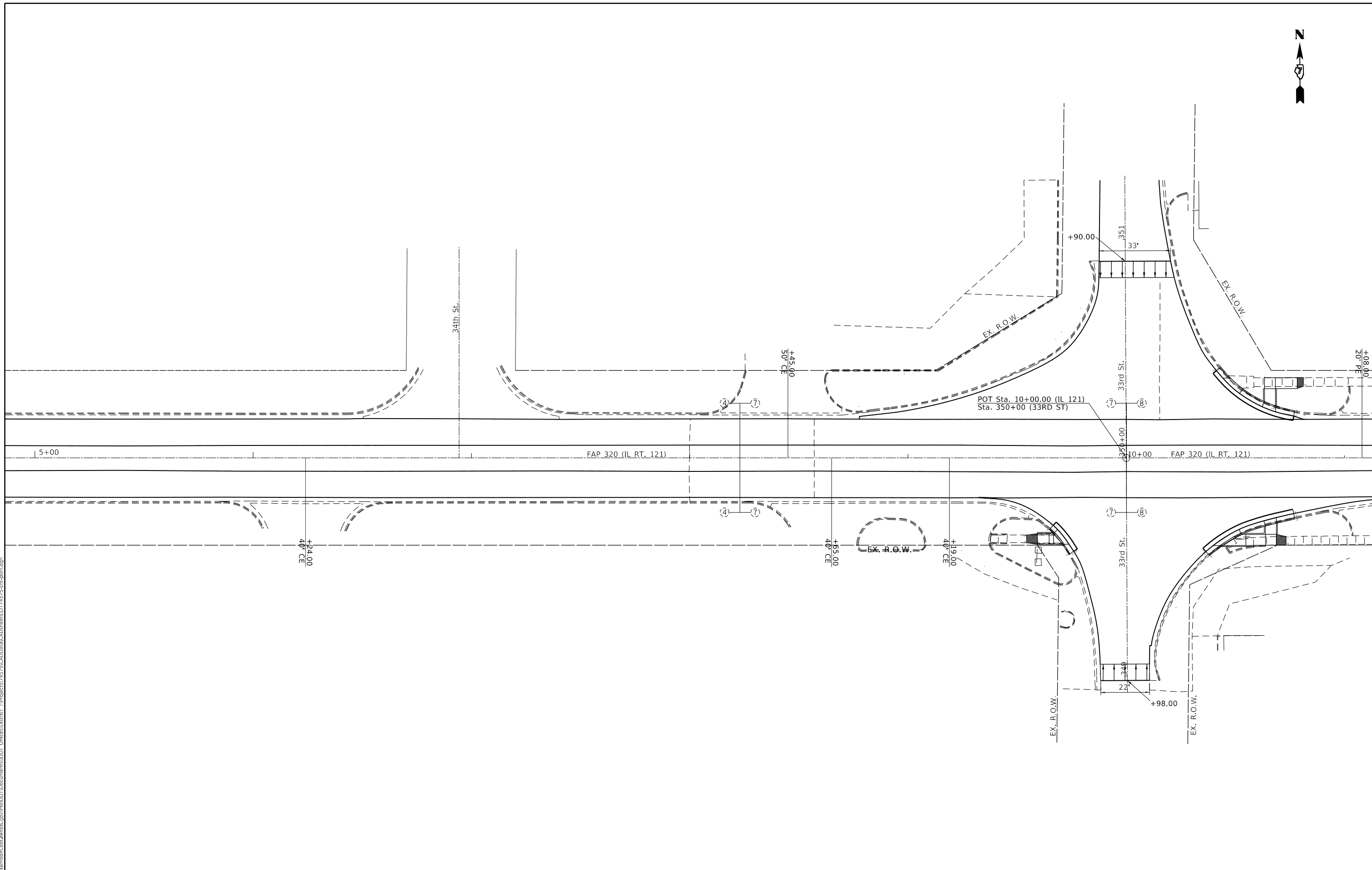
MODEL: Default
 FILE: h:\a\c\p\suplanroom.d\illinois.gov\RWIDOT\Documents\DOT_Offices\District_7\Projects\74575\CAAD\data\CAD\sheets\074575-shc-plan.dgn

USER NAME = steffemk	DESIGNED -	REVISED -
DRAWN -	REVISOR -	
PLOT SCALE = 40.0000 ' / in.	CHECKED -	REVISED -
PLOT DATE = 1/28/2020	DATE -	REVISED -

**STATE OF ILLINOIS
 DEPARTMENT OF TRANSPORTATION**

PAVING PLAN IL 121			
SCALE:	SHEET	OF	SHEETS
	STA.	TO	STA.

F.A.P. RTE.	SECTION	COUNTY	TOTAL SHEETS	SHEET NO.
320	(56CS, 34CS, 19)RS-1	COLES	140	32
CONTRACT NO. 74575				
ILLINOIS FED. AID PROJECT				



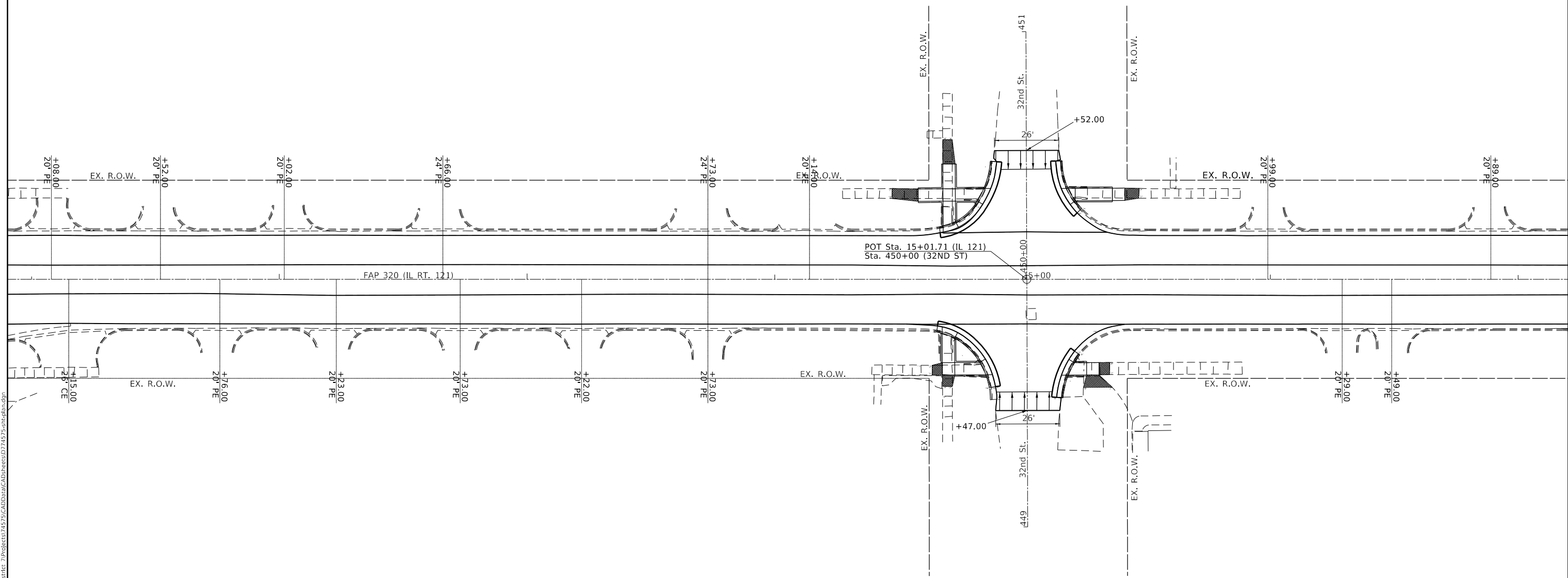
MODEL: Default
 FILE: h:\a\c\p\pub\harcourm.dwg
 PROJECT: 74575\CADD\Drawings\DOT_Offices\Drawings\74575-std\plan.dwg

USER NAME = steffenmk	DESIGNED -	REVISED -
DRAWN -	REVISED -	
PLOT SCALE = 40.0000 ' / in.	CHECKED -	REVISED -
PLOT DATE = 1/28/2020	DATE -	REVISED -

STATE OF ILLINOIS
DEPARTMENT OF TRANSPORTATION

PAVING PLAN				
IL 121				
SCALE:	SHEET	OF	SHEETS	STA. TO STA.

F.A.P. RTE.	SECTION	COUNTY	TOTAL SHEETS	SHEET NO.
320	(56CS, 34CS, 19)RS-1	COLES	140	33
CONTRACT NO. 74575				
ILLINOIS FED. AID PROJECT				



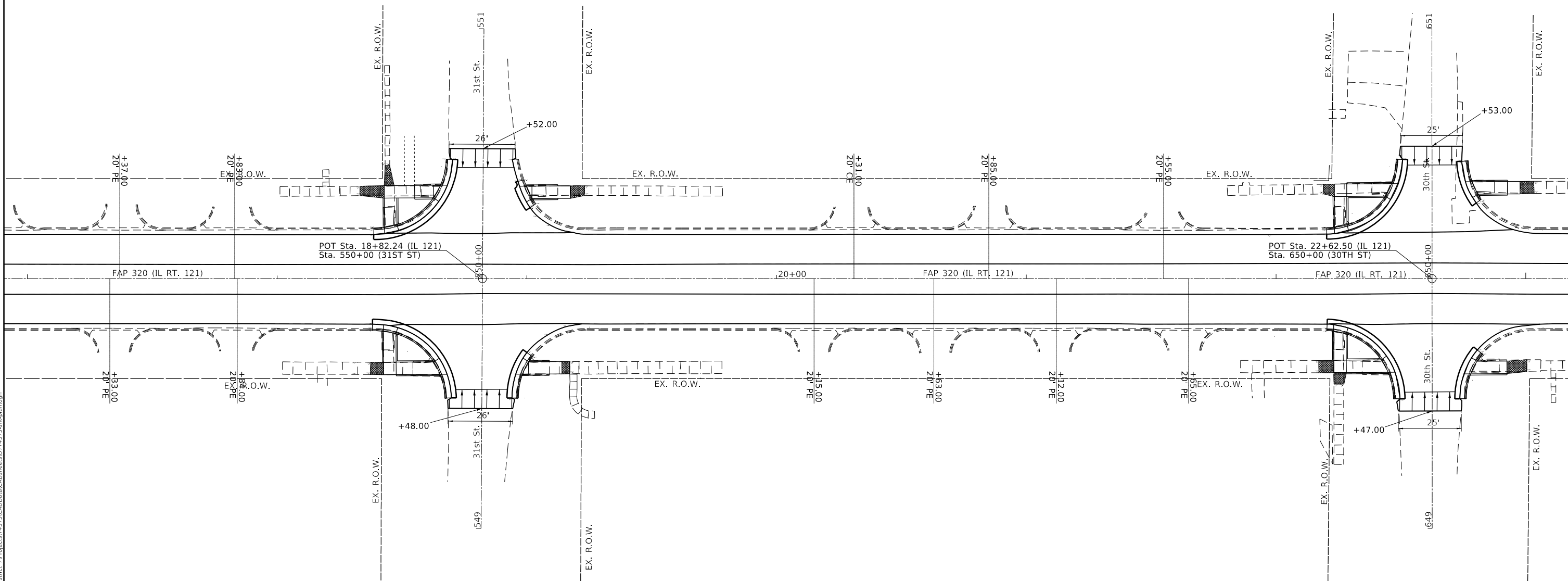
MODEL: Default
FILE: h:\h14575_320\planroom.dwg
PROJECT: 74575\CADD\Drawings\DOT_Offices\121\d121.ctb
7:Project\74575\CADD\Drawings\DOT_Offices\121\d121.ctb

USER NAME = steffenmk	DESIGNED -	REVISED -
	DRAWN -	REVISED -
PLOT SCALE = 40.0000 ' / in.	CHECKED -	REVISED -
PLOT DATE = 1/28/2020	DATE -	REVISED -

**STATE OF ILLINOIS
DEPARTMENT OF TRANSPORTATION**

PAVING PLAN IL 121	
SCALE:	SHEET OF SHEETS STA. TO STA.

F.A.P. RTE.	SECTION	COUNTY	TOTAL SHEETS	SHEET NO.
320	(56CS, 34CS, 19)RS-1	COLES	140	34
CONTRACT NO. 74575				
ILLINOIS FED. AID PROJECT				



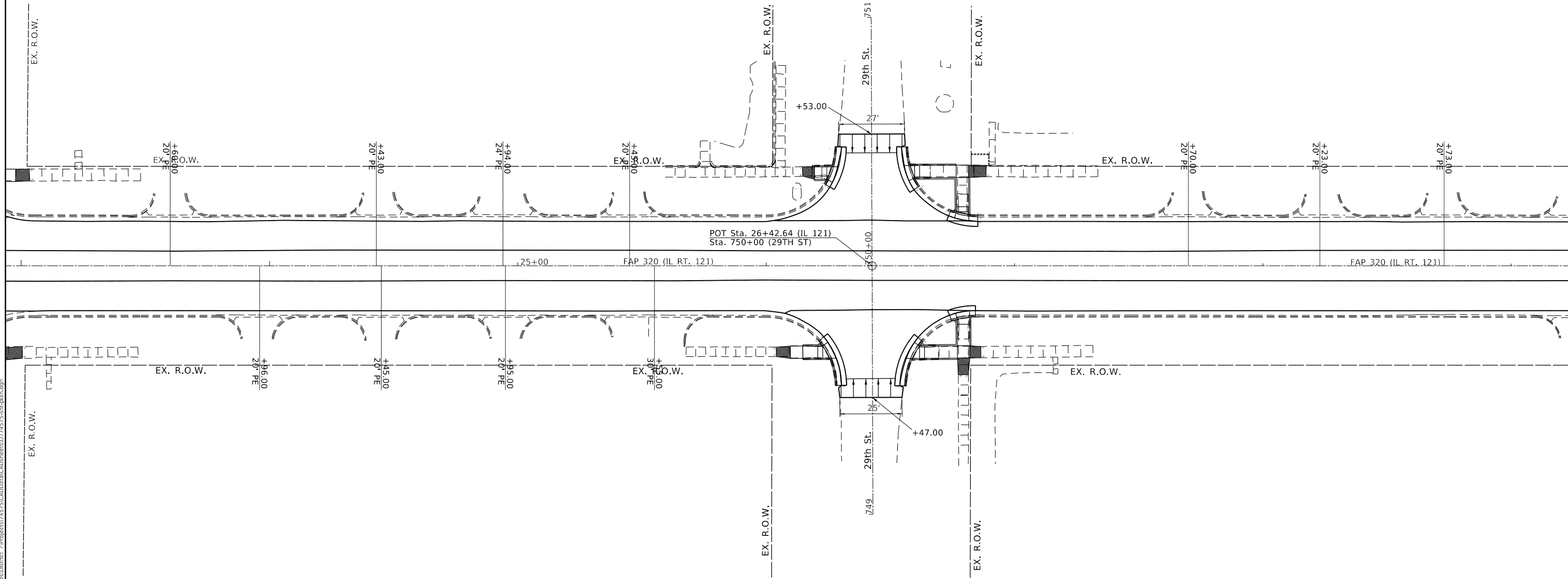
MODEL: Default
 FILE: h:\aspc_pav\pavroom.dwg
 PROJECT: 74575\CADD\Drawings\DOT_Offices\Drawings\74575-stdplan.dwg

USER NAME = steffenk	DESIGNED -	REVISED -
	DRAWN -	REVISED -
PLOT SCALE = 40.0000' / in.	CHECKED -	REVISED -
PLOT DATE = 1/28/2020	DATE -	REVISED -

**STATE OF ILLINOIS
 DEPARTMENT OF TRANSPORTATION**

PAVING PLAN IL 121				
SCALE:	SHEET	OF	SHEETS	STA.
				TO STA.

F.A.P. RTE.	SECTION	COUNTY	TOTAL SHEETS	SHEET NO.
320	(56CS, 34CS, 19)RS-1	COLES	140	35
CONTRACT NO. 74575				
ILLINOIS FED. AID PROJECT				



MODEL: Default
FILE: A:\data\p\pub\barroom.dwg
PROJECT: 74575\CAAD\data\CAD\barroom.dwg

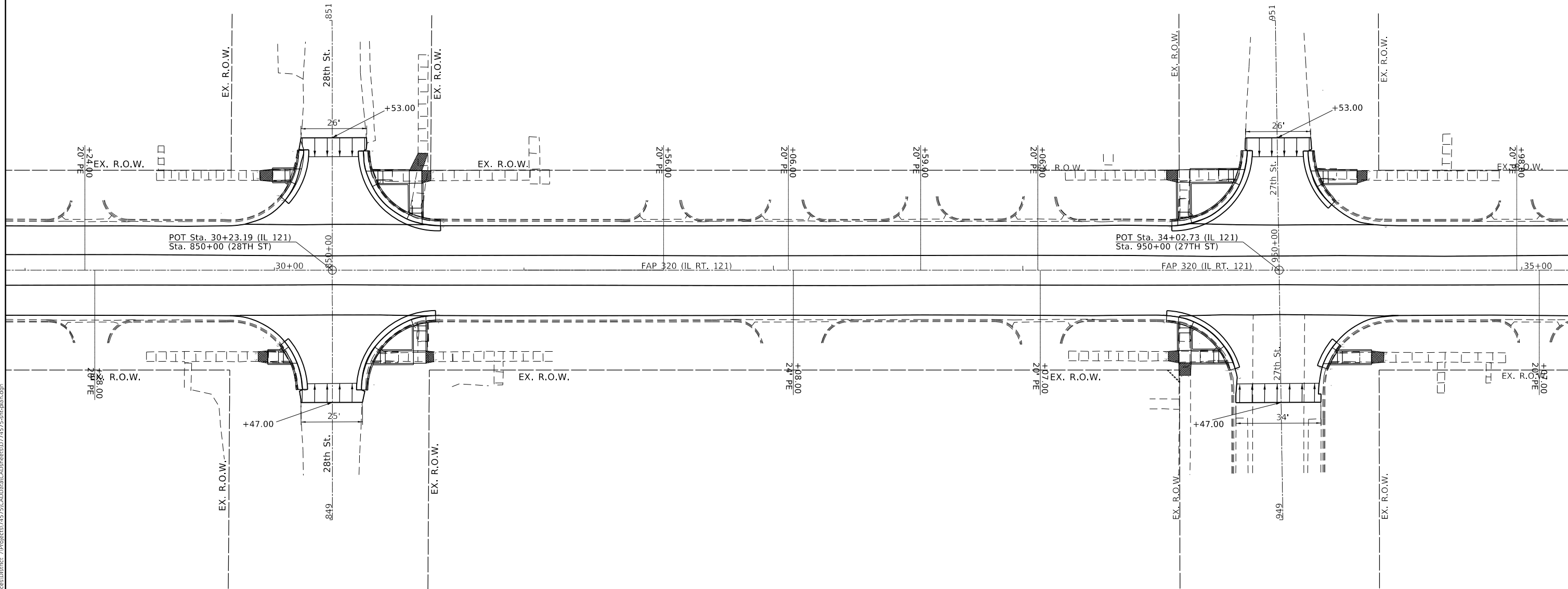
USER NAME = steffenk	DESIGNED -	REVISED -
	DRAWN -	REVISED -
PLOT SCALE = 40.0000 ' / in.	CHECKED -	REVISED -
PLOT DATE = 1/28/2020	DATE -	REVISED -

STATE OF ILLINOIS
DEPARTMENT OF TRANSPORTATION

PAVING PLAN
IL 121

SCALE: SHEET OF SHEETS STA. TO STA.

F.A.P. RTE.	SECTION	COUNTY	TOTAL SHEETS	SHEET NO.
320	(56CS, 34CS, 19)RS-1	COLES	140	36
ILLINOIS FED. AID PROJECT			CONTRACT NO. 74575	



MODEL: Default
 FILE: h:\a\c\p\pub\h\aroom.dwg
 PROJECT: 74575\CADD\Drawings\DOT_Offices\Drawings\74575-std\plan.dwg

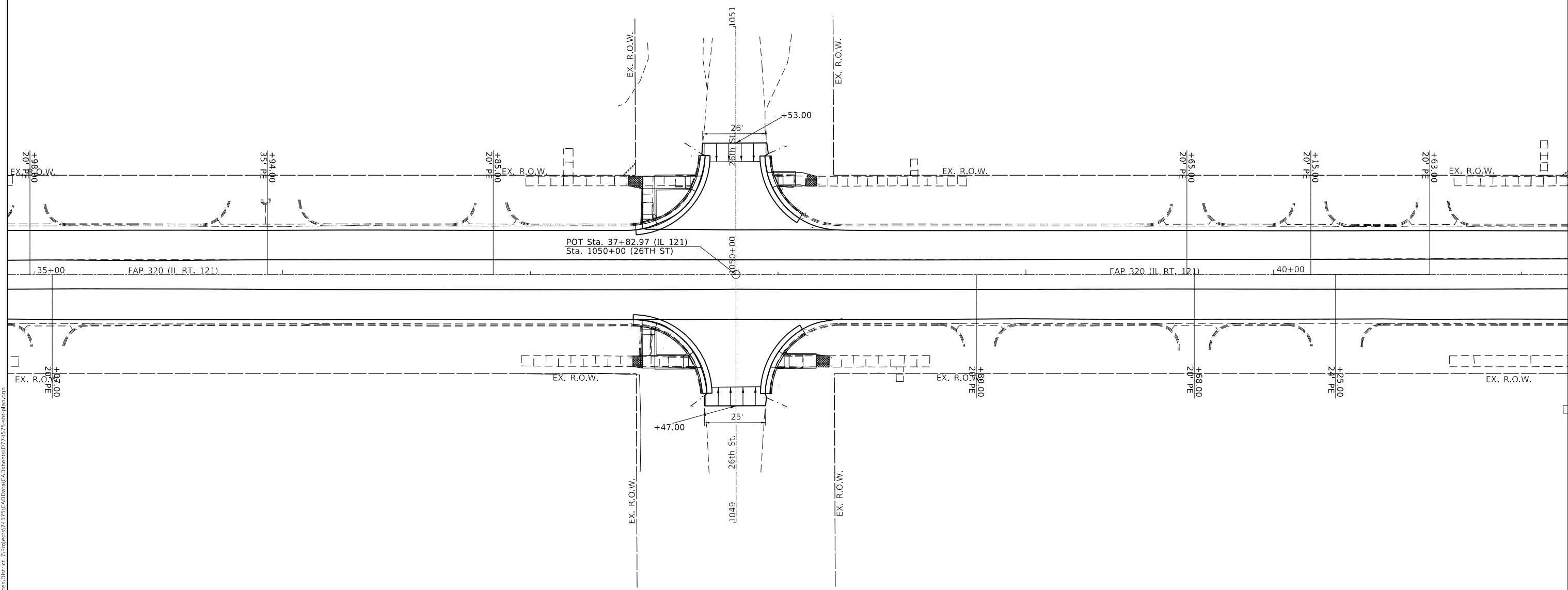
USER NAME = stefenmk	DESIGNED -	REVISED -
	DRAWN -	REVISED -
PLOT SCALE = 40.0000 ' / in.	CHECKED -	REVISED -
PLOT DATE = 1/28/2020	DATE -	REVISED -

STATE OF ILLINOIS
DEPARTMENT OF TRANSPORTATION

PAVING PLAN
IL 121

SCALE: SHEET OF SHEETS STA. TO STA.

F.A.P. RTE.	SECTION	COUNTY	TOTAL SHEETS	SHEET NO.
320	(56CS, 34CS, 19)RS-1	COLES	140	37
CONTRACT NO. 74575				
		ILLINOIS	FED. AID PROJECT	



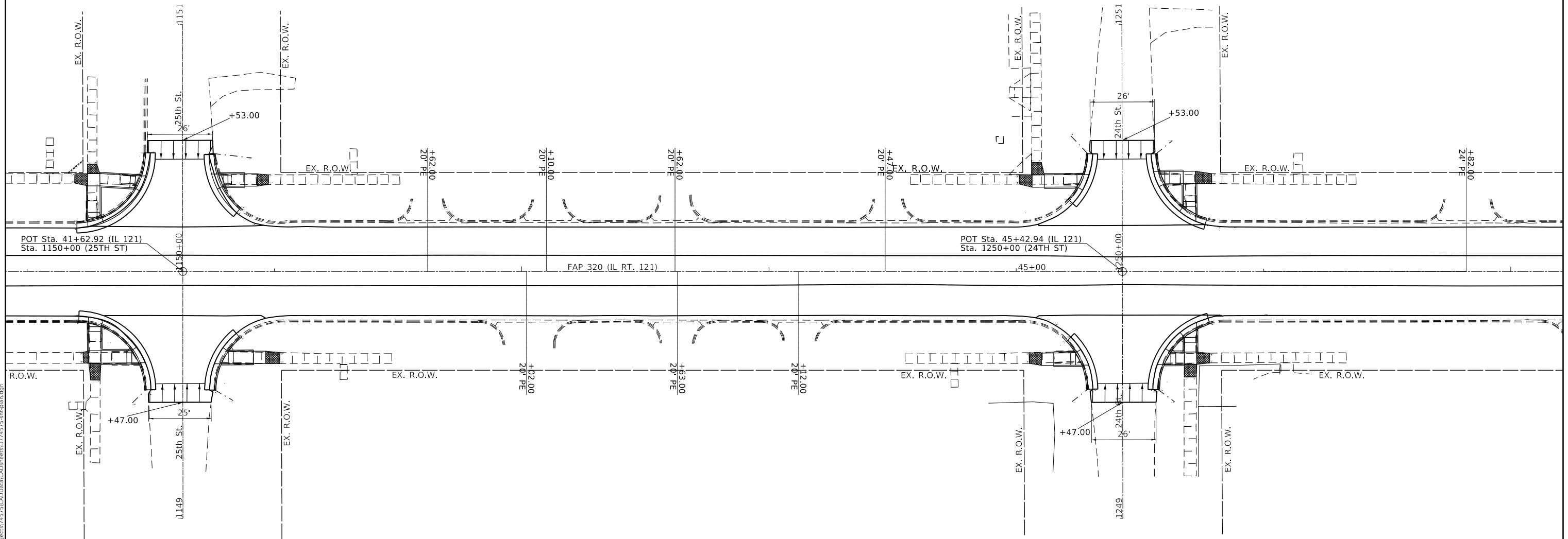

MODEL: Default
 FILE: h:\a11\c:\p\pub\barroom.dwg
 PROJECT: 74575\CADD\Drawings\DOT_Offices\Drawings\74575-shc\plan.dwg

USER NAME = steffenmk	DESIGNED -	REVISED -
	DRAWN -	REVISED -
PLOT SCALE = 40.0000 ' / in.	CHECKED -	REVISED -
PLOT DATE = 1/28/2020	DATE -	REVISED -

STATE OF ILLINOIS
DEPARTMENT OF TRANSPORTATION

PAVING PLAN			
IL 121			
SCALE:	SHEET	OF	SHEETS
	STA.	TO	STA.

F.A.P. RTE.	SECTION	COUNTY	TOTAL SHEETS	SHEET NO.
320	(56CS, 34CS, 19)RS-1	COLES	140	38
CONTRACT NO. 74575				
ILLINOIS FED. AID PROJECT				



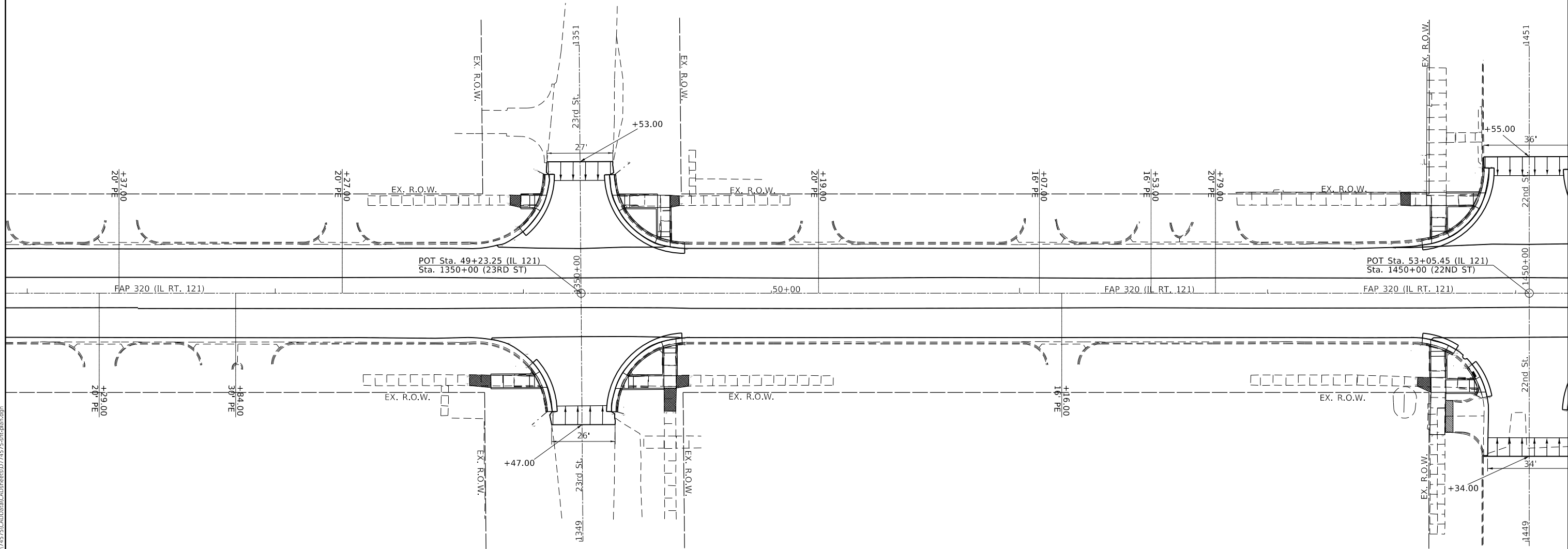
MODEL: Default
 FILE: Model: P:\pub\baronm.dwg
 PROJECT: 74575\CADD\Drawings\DOT_Offices\Drawings\74575-std-plan.dwg

USER NAME = steffenmk	DESIGNED -	REVISED -
PLOT SCALE = 40.0000' / in.	DRAWN -	REVISED -
PLOT DATE = 1/28/2020	CHECKED -	REVISED -
	DATE -	REVISED -

STATE OF ILLINOIS
DEPARTMENT OF TRANSPORTATION

PAVING PLAN			
IL 121			
SCALE:	SHEET	OF	SHEETS
	STA.	TO	STA.

F.A.P. RTE.	SECTION	COUNTY	TOTAL SHEETS	SHEET NO.
320	(56CS, 34CS, 19)RS-1	COLES	140	39
CONTRACT NO. 74575				
ILLINOIS FED. AID PROJECT				



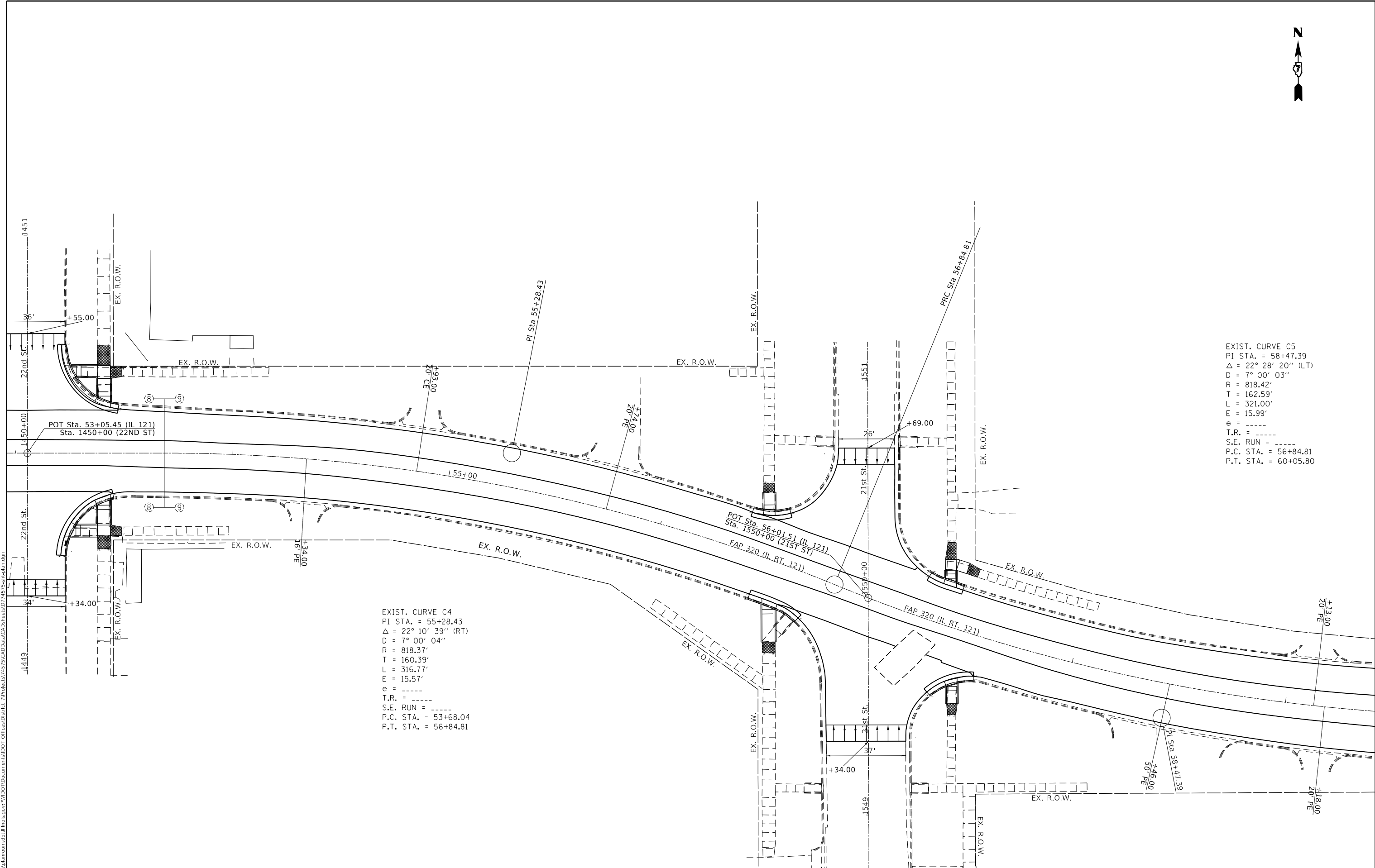
MODEL: Default
 FILE: h:\a\c\p\pub\barroom.dwg
 PROJECT: 74575\CADD\Drawings\DOT - Offices\Drawings\74575-shc\plan.dwg

USER NAME = steffemk	DESIGNED -	REVISED -
	DRAWN -	REVISED -
PLOT SCALE = 40.0000' / in.	CHECKED -	REVISED -
PLOT DATE = 1/28/2020	DATE -	REVISED -

STATE OF ILLINOIS
DEPARTMENT OF TRANSPORTATION

PAVING PLAN			
IL 121			
SCALE:	SHEET	OF	SHEETS
	STA.	TO	STA.

F.A.P. RTE.	SECTION	COUNTY	TOTAL SHEETS	SHEET NO.
320	(56CS, 34CS, 19)RS-1	COLES	140	40
CONTRACT NO. 74575				
ILLINOIS FED. AID PROJECT				



EXIST. CURVE C5
 PI STA. = 58+47.39
 Δ = 22° 28' 20" (LT)
 D = 7° 00' 03"
 R = 818.42'
 T = 162.59'
 L = 321.00'
 E = 15.99'
 θ = -----
 T.R. = -----
 S.E. RUN = -----
 P.C. STA. = 56+84.81
 P.T. STA. = 60+05.80

EXIST. CURVE C4
 PI STA. = 55+28.43
 Δ = 22° 10' 39" (RT)
 D = 7° 00' 04"
 R = 818.37'
 T = 160.39'
 L = 316.77'
 E = 15.57'
 θ = -----
 T.R. = -----
 S.E. RUN = -----
 P.C. STA. = 53+68.04
 P.T. STA. = 56+84.81

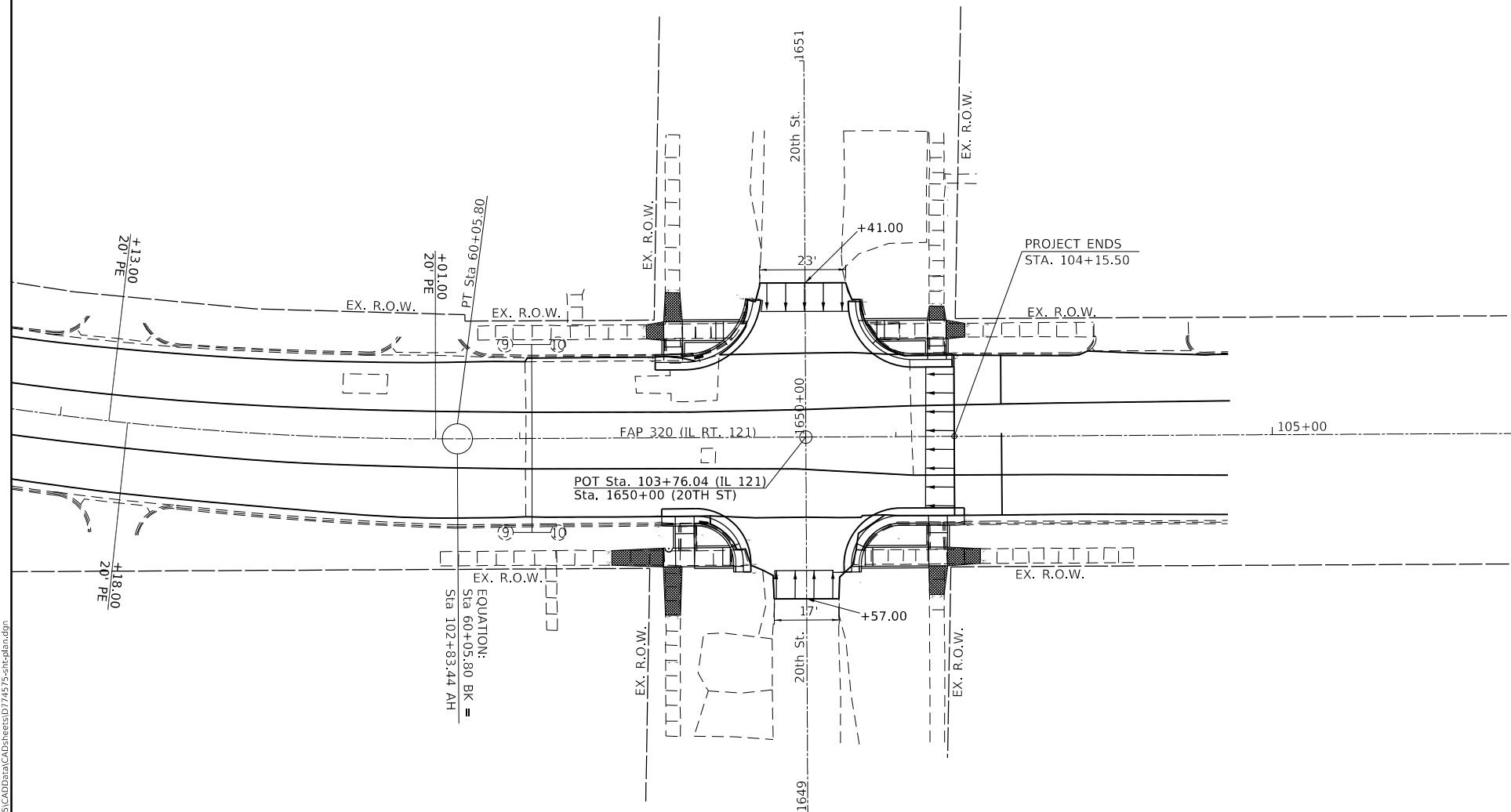
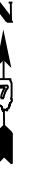
MODEL: Default
 FILE: h:\m\c\p\pub\barroom.dwg
 PROJECT: 74575\CADD\Drawings\DOT - Offices\Drawings\74575-std\plan.dwg

USER NAME = steffemk	DESIGNED -	REVISED -
	DRAWN -	REVISED -
PLOT SCALE = 40.0000 ' / in.	CHECKED -	REVISED -
PLOT DATE = 1/28/2020	DATE -	REVISED -

**STATE OF ILLINOIS
 DEPARTMENT OF TRANSPORTATION**

SCALE:		SHEET OF SHEETS		STA.	TO STA.
		PAVING PLAN IL 121			

F.A.P. RTE.	SECTION	COUNTY	TOTAL SHEETS	SHEET NO.
320	(56CS, 34CS, 19)RS-1	COLES	140	41
CONTRACT NO. 74575				
ILLINOIS		FED. AID PROJECT		




MODEL: Default
 FILE: h:\mfc_paving\pavingroom.dwg
 PROJECT: 74575\CADD\Drawings\DOT_Offices\Drawings\74575-510-01.dwg

USER NAME = steffemk	DESIGNED -	REVISED -
	DRAWN -	REVISED -
PLOT SCALE = 40,0000 ' / in.	CHECKED -	REVISED -
PLOT DATE = 1/28/2020	DATE -	REVISED -

**STATE OF ILLINOIS
 DEPARTMENT OF TRANSPORTATION**

PAVING PLAN IL 121			
SCALE:	SHEET	OF	SHEETS
	STA.	TO	STA.

F.A.P. RTE.	SECTION	COUNTY	TOTAL SHEETS	SHEET NO.
320	(56CS, 34CS, 19)RS-1	COLES	140	42
CONTRACT NO. 74575				
ILLINOIS FED. AID PROJECT				

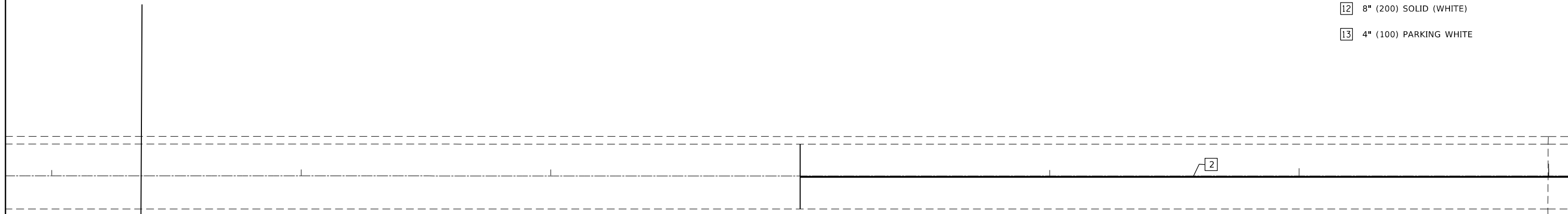


TYPICAL PAVEMENT MARKERS LEGEND

- ◆ TWO-WAY AMBER MARKER
- ▶ ONE-WAY AMBER MARKER
- ▷ ONE-WAY CRYSTAL MARKER

PAVEMENT MARKING LEGEND

- 1 4" (100) SKIP-DASH (YELLOW)
- 2 4" (100) SOLID (YELLOW)
- 3 12" (300) DIAGONAL (YELLOW)
- 4 4" (100) DOUBLE YELLOW (NARROW)
- 5 12" (300) SOLID WHITE
- 6 RESERVED
- 7 6" (150) SKIP-DASH (WHITE)
- 8 4" (100) SOLID (WHITE)
- 9 12" (300) DIAGONAL (WHITE)
- 10 6" (150) SOLID (WHITE)
- 11 24" (600) STOP BAR (WHITE)
- 12 8" (200) SOLID (WHITE)
- 13 4" (100) PARKING WHITE



MODEL: Default
 FILE: h:\mktc_pav\pub\pavroom\dat\illinois\gov\PI\DOT\Documents\DOT_Offices\District_7\Projects\74575\CADD\ata\CAD\sheets\ID74575-shc\shc-ar.mak\pav.dgn

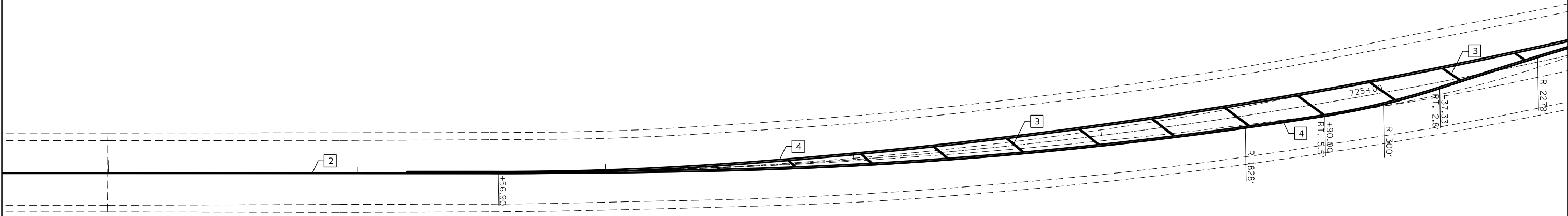

USER NAME = steffenmk	DESIGNED -	REVISED -
	DRAWN -	REVISED -
PLOT SCALE = 40.0000 ' / in.	CHECKED -	REVISED -
PLOT DATE = 1/28/2020	DATE -	REVISED -

STATE OF ILLINOIS
DEPARTMENT OF TRANSPORTATION

PAVEMENT MARKING PLAN
IL 121

SCALE: SHEET OF SHEETS STA. TO STA.

F.A.P. RTE.	SECTION	COUNTY	TOTAL SHEETS	SHEET NO.
320	(56CS, 34CS, 19)RS-1	COLES	140	43
				CONTRACT NO. 74575
ILLINOIS FED. AID PROJECT				



TYPICAL PAVEMENT MARKERS LEGEND

- ◆ TWO-WAY AMBER MARKER
- ▶ ONE-WAY AMBER MARKER
- ▷ ONE-WAY CRYSTAL MARKER

PAVEMENT MARKING LEGEND

- 1 4" (100) SKIP-DASH (YELLOW)
- 2 4" (100) SOLID (YELLOW)
- 3 12" (300) DIAGONAL (YELLOW)
- 4 4" (100) DOUBLE YELLOW (NARROW)
- 5 12" (300) SOLID WHITE
- 6 RESERVED
- 7 6" (150) SKIP-DASH (WHITE)
- 8 4" (100) SOLID (WHITE)
- 9 12" (300) DIAGONAL (WHITE)
- 10 6" (150) SOLID (WHITE)
- 11 24" (600) STOP BAR (WHITE)
- 12 8" (200) SOLID (WHITE)
- 13 4" (100) PARKING WHITE

MODEL: Default
 FILE: h:\mhc_p\pub\harcourm.d\illinois.gov\RWIDOT\Documents\DOT_Offices\Illin\ct 7\Projects\74575\CADD\Drawings\74575-shc\pav_mrk\pav.mrk

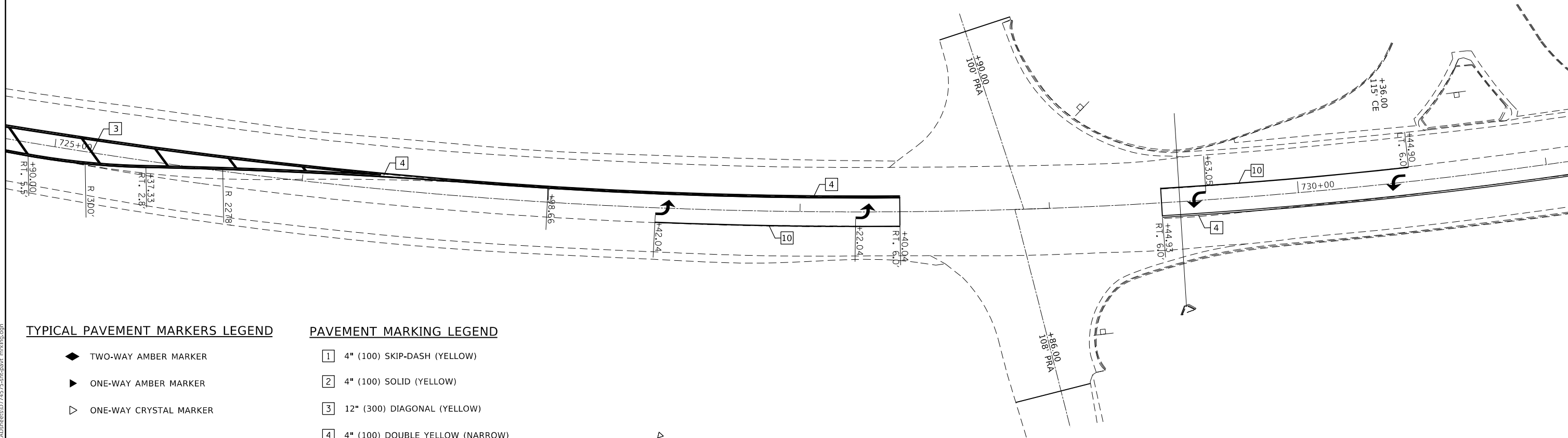
USER NAME = steffemk	DESIGNED -	REVISED -
	DRAWN -	REVISED -
PLOT SCALE = 40.0000 ' / in.	CHECKED -	REVISED -
PLOT DATE = 1/28/2020	DATE -	REVISED -

STATE OF ILLINOIS
DEPARTMENT OF TRANSPORTATION

PAVEMENT MARKING PLAN
IL 121

SCALE: SHEET OF SHEETS STA. TO STA.

F.A.P. RTE.	SECTION	COUNTY	TOTAL SHEETS	SHEET NO.
320	(56CS, 34CS, 19)RS-1	COLES	140	44
CONTRACT NO. 74575				
ILLINOIS FED. AID PROJECT				



TYPICAL PAVEMENT MARKERS LEGEND

- ◆ TWO-WAY AMBER MARKER
- ▶ ONE-WAY AMBER MARKER
- ▷ ONE-WAY CRYSTAL MARKER

PAVEMENT MARKING LEGEND

- 1 4" (100) SKIP-DASH (YELLOW)
- 2 4" (100) SOLID (YELLOW)
- 3 12" (300) DIAGONAL (YELLOW)
- 4 4" (100) DOUBLE YELLOW (NARROW)
- 5 12" (300) SOLID WHITE
- 6 RESERVED
- 7 6" (150) SKIP-DASH (WHITE)
- 8 4" (100) SOLID (WHITE)
- 9 12" (300) DIAGONAL (WHITE)
- 10 6" (150) SOLID (WHITE)
- 11 24" (600) STOP BAR (WHITE)
- 12 8" (200) SOLID (WHITE)
- 13 4" (100) PARKING WHITE

MODEL: Default
 FILE: h:\mhc\p\pub\p\room\dat\illinois\pwr\DOT\Documents\DOT_Offices\Illinet\7\Projects\74575\CADD\Drawings\74575-shc\pav_mrk\pav.dgn

USER NAME = steffenmk	DESIGNED -	REVISED -
PLOT SCALE = 40.0000 ' / in.	DRAWN -	REVISED -
PLOT DATE = 1/28/2020	CHECKED -	REVISED -
	DATE -	REVISED -

STATE OF ILLINOIS
DEPARTMENT OF TRANSPORTATION

PAVEMENT MARKING PLAN
IL 121

SCALE: SHEET OF SHEETS STA. TO STA.

F.A.P. RTE.	SECTION	COUNTY	TOTAL SHEETS	SHEET NO.
320	(56CS, 34CS, 19)RS-1	COLES	140	45
ILLINOIS			FED. AID PROJECT	

CONTRACT NO. 74575

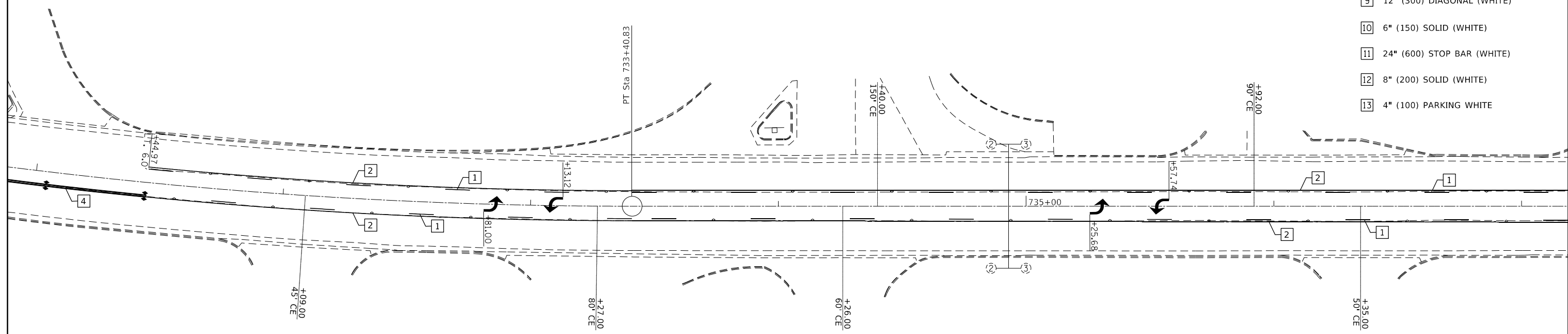


TYPICAL PAVEMENT MARKERS LEGEND

- ◆ TWO-WAY AMBER MARKER
- ▶ ONE-WAY AMBER MARKER
- ▷ ONE-WAY CRYSTAL MARKER

PAVEMENT MARKING LEGEND

- 1 4" (100) SKIP-DASH (YELLOW)
- 2 4" (100) SOLID (YELLOW)
- 3 12" (300) DIAGONAL (YELLOW)
- 4 4" (100) DOUBLE YELLOW (NARROW)
- 5 12" (300) SOLID WHITE
- 6 RESERVED
- 7 6" (150) SKIP-DASH (WHITE)
- 8 4" (100) SOLID (WHITE)
- 9 12" (300) DIAGONAL (WHITE)
- 10 6" (150) SOLID (WHITE)
- 11 24" (600) STOP BAR (WHITE)
- 12 8" (200) SOLID (WHITE)
- 13 4" (100) PARKING WHITE



MODEL: Default
 FILE: h:\mktc_pav\pub\pavroom.dwg
 PROJECT: 74575\CA00Data\CAD\Drawings\74575-shc\pav_mktc.dwg

USER NAME = steffemk	DESIGNED -	REVISED -
	DRAWN -	REVISED -
PLOT SCALE = 40.0000 ' / in.	CHECKED -	REVISED -
PLOT DATE = 1/28/2020	DATE -	REVISED -

STATE OF ILLINOIS
DEPARTMENT OF TRANSPORTATION

PAVEMENT MARKING PLAN
IL 121

SCALE: SHEET OF SHEETS STA. TO STA.

F.A.P. RTE.	SECTION	COUNTY	TOTAL SHEETS	SHEET NO.
320	(56CS, 34CS, 19)RS-1	COLES	140	46
CONTRACT NO. 74575				
		ILLINOIS	FED. AID PROJECT	

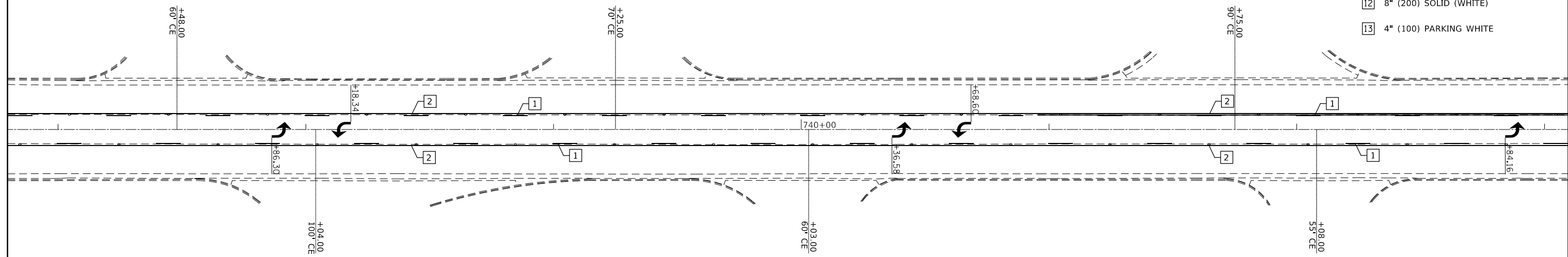


TYPICAL PAVEMENT MARKERS LEGEND

- ◆ TWO-WAY AMBER MARKER
- ▶ ONE-WAY AMBER MARKER
- ▷ ONE-WAY CRYSTAL MARKER

PAVEMENT MARKING LEGEND

- 1 4" (100) SKIP-DASH (YELLOW)
- 2 4" (100) SOLID (YELLOW)
- 3 12" (300) DIAGONAL (YELLOW)
- 4 4" (100) DOUBLE YELLOW (NARROW)
- 5 12" (300) SOLID WHITE
- 6 RESERVED
- 7 6" (150) SKIP-DASH (WHITE)
- 8 4" (100) SOLID (WHITE)
- 9 12" (300) DIAGONAL (WHITE)
- 10 6" (150) SOLID (WHITE)
- 11 24" (600) STOP BAR (WHITE)
- 12 8" (200) SOLID (WHITE)
- 13 4" (100) PARKING WHITE



MODEL: Default
 FILE: h:\mktc_pav\pub\pavroom.dwg
 PROJECT: 74575\CAAD\pav\pavroom.dwg
 OFFICE: IDT
 DATE: 1/28/2020

USER NAME = steffenmk	DESIGNED -	REVISED -
	DRAWN -	REVISED -
PLOT SCALE = 40.0000 ' / in.	CHECKED -	REVISED -
PLOT DATE = 1/28/2020	DATE -	REVISED -

STATE OF ILLINOIS
DEPARTMENT OF TRANSPORTATION

PAVEMENT MARKING PLAN
IL 121

SCALE: SHEET OF SHEETS STA. TO STA.

F.A.P. RTE.	SECTION	COUNTY	TOTAL SHEETS	SHEET NO.
320	(56CS, 34CS, 19)RS-1	COLES	140	47
CONTRACT NO. 74575				
ILLINOIS FED. AID PROJECT				

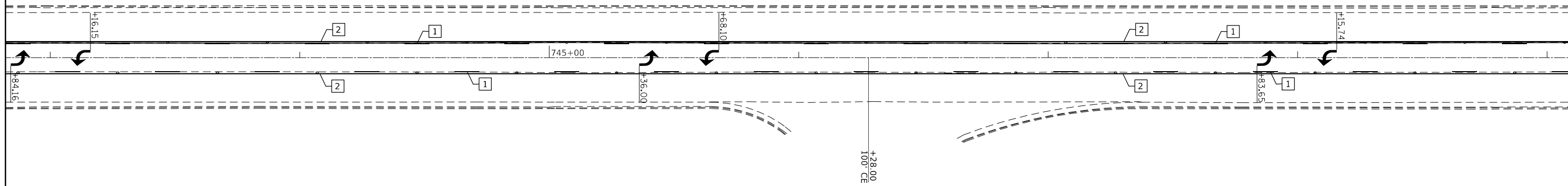


TYPICAL PAVEMENT MARKERS LEGEND

- ◆ TWO-WAY AMBER MARKER
- ▶ ONE-WAY AMBER MARKER
- ▷ ONE-WAY CRYSTAL MARKER

PAVEMENT MARKING LEGEND

- 1 4" (100) SKIP-DASH (YELLOW)
- 2 4" (100) SOLID (YELLOW)
- 3 12" (300) DIAGONAL (YELLOW)
- 4 4" (100) DOUBLE YELLOW (NARROW)
- 5 12" (300) SOLID WHITE
- 6 RESERVED
- 7 6" (150) SKIP-DASH (WHITE)
- 8 4" (100) SOLID (WHITE)
- 9 12" (300) DIAGONAL (WHITE)
- 10 6" (150) SOLID (WHITE)
- 11 24" (600) STOP BAR (WHITE)
- 12 8" (200) SOLID (WHITE)
- 13 4" (100) PARKING WHITE



MODEL: Default
 FILE: h:\mktc_pav\pub\room\dat\illinois.gov\PWIDOT\Documents\DOT_Offices\District_7\Projects\74575\CAAD\data\CAD\sheets\074575-shc\pav_mktc.dgn

USER NAME = steffenmk	DESIGNED -	REVISED -
	DRAWN -	REVISED -
PLOT SCALE = 40.0000 ' / in.	CHECKED -	REVISED -
PLOT DATE = 1/28/2020	DATE -	REVISED -

STATE OF ILLINOIS
DEPARTMENT OF TRANSPORTATION

PAVEMENT MARKING PLAN
IL 121

SCALE: SHEET OF SHEETS STA. TO STA.

F.A.P. RTE.	SECTION	COUNTY	TOTAL SHEETS	SHEET NO.
320	(56CS, 34CS, 19)RS-1	COLES	140	48
CONTRACT NO. 74575				
ILLINOIS FED. AID PROJECT				

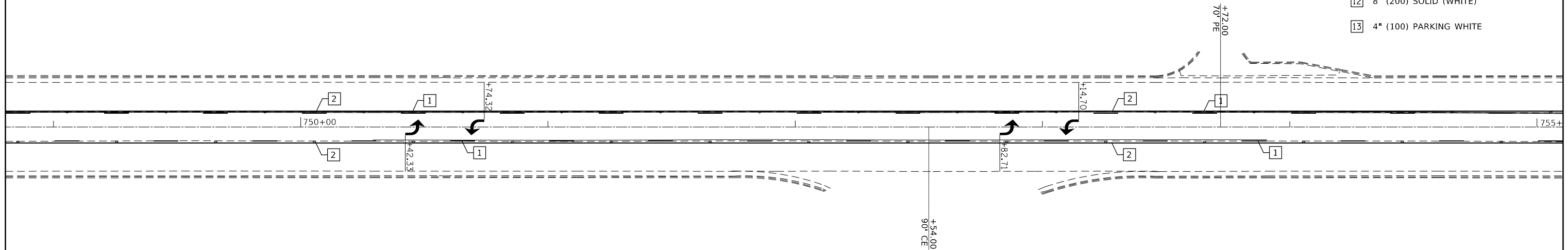


TYPICAL PAVEMENT MARKERS LEGEND

- ◆ TWO-WAY AMBER MARKER
- ▶ ONE-WAY AMBER MARKER
- ▷ ONE-WAY CRYSTAL MARKER

PAVEMENT MARKING LEGEND

- 1 4" (100) SKIP-DASH (YELLOW)
- 2 4" (100) SOLID (YELLOW)
- 3 12" (300) DIAGONAL (YELLOW)
- 4 4" (100) DOUBLE YELLOW (NARROW)
- 5 12" (300) SOLID WHITE
- 6 RESERVED
- 7 6" (150) SKIP-DASH (WHITE)
- 8 4" (100) SOLID (WHITE)
- 9 12" (300) DIAGONAL (WHITE)
- 10 6" (150) SOLID (WHITE)
- 11 24" (600) STOP BAR (WHITE)
- 12 8" (200) SOLID (WHITE)
- 13 4" (100) PARKING WHITE



MODEL: Default
 FILE: h:\mktc_pav\pavroom.mxd
 PROJECT: 74575\CAAD\Drawings\DOT_Offices\Drawings\74575-shc\pav_mktc.dwg

USER NAME = steffenmk	DESIGNED -	REVISED -
	DRAWN -	REVISED -
PLOT SCALE = 40.0000 ' / in.	CHECKED -	REVISED -
PLOT DATE = 1/28/2020	DATE -	REVISED -

STATE OF ILLINOIS
DEPARTMENT OF TRANSPORTATION

PAVEMENT MARKING PLAN
IL 121

SCALE: SHEET OF SHEETS STA. TO STA.

F.A.P. RTE.	SECTION	COUNTY	TOTAL SHEETS	SHEET NO.
320	(56CS, 34CS, 19)RS-1	COLES	140	49
CONTRACT NO. 74575				
ILLINOIS FED. AID PROJECT				

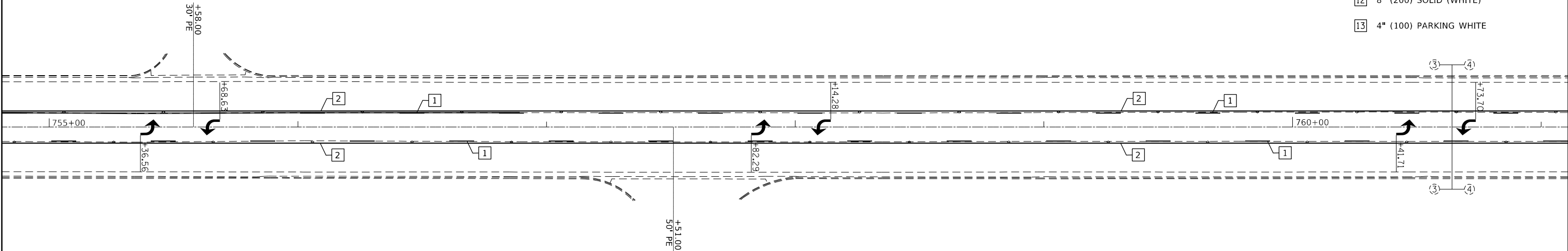


TYPICAL PAVEMENT MARKERS LEGEND

- ◆ TWO-WAY AMBER MARKER
- ▶ ONE-WAY AMBER MARKER
- ▷ ONE-WAY CRYSTAL MARKER

PAVEMENT MARKING LEGEND

- 1 4" (100) SKIP-DASH (YELLOW)
- 2 4" (100) SOLID (YELLOW)
- 3 12" (300) DIAGONAL (YELLOW)
- 4 4" (100) DOUBLE YELLOW (NARROW)
- 5 12" (300) SOLID WHITE
- 6 RESERVED
- 7 6" (150) SKIP-DASH (WHITE)
- 8 4" (100) SOLID (WHITE)
- 9 12" (300) DIAGONAL (WHITE)
- 10 6" (150) SOLID (WHITE)
- 11 24" (600) STOP BAR (WHITE)
- 12 8" (200) SOLID (WHITE)
- 13 4" (100) PARKING WHITE



MODEL: Default
 FILE: h:\mktc_pav\pub\room\dat\illinois.gov\PI\DOT\Documents\DOT_Offices\District_7\Projects\74575\CAAD\data\CAD\sheets\074575-shc\pav_mktc.dgn

USER NAME = steffenmk	DESIGNED -	REVISED -
	DRAWN -	REVISED -
PLOT SCALE = 40.0000 ' / in.	CHECKED -	REVISED -
PLOT DATE = 1/28/2020	DATE -	REVISED -

**STATE OF ILLINOIS
DEPARTMENT OF TRANSPORTATION**

**PAVEMENT MARKING PLAN
IL 121**

SCALE: SHEET OF SHEETS STA. TO STA.

F.A.P. RTE.	SECTION	COUNTY	TOTAL SHEETS	SHEET NO.
320	(56CS, 34CS, 19)RS-1	COLES	140	50
CONTRACT NO. 74575				
ILLINOIS FED. AID PROJECT				

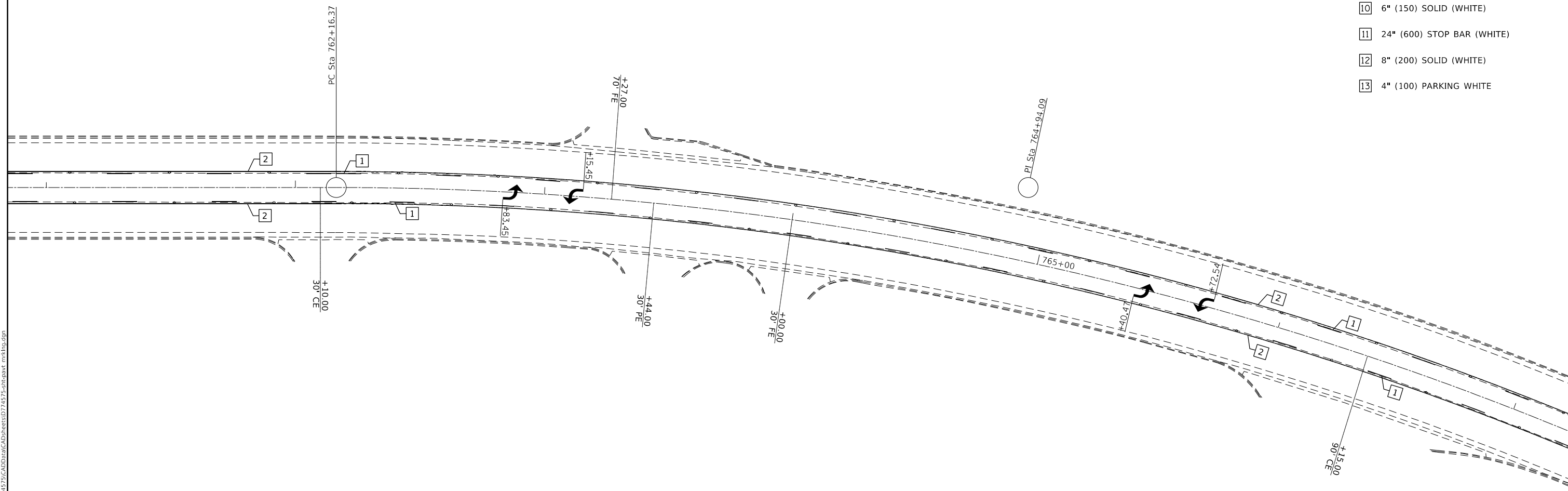


TYPICAL PAVEMENT MARKERS LEGEND

- ◆ TWO-WAY AMBER MARKER
- ▶ ONE-WAY AMBER MARKER
- ▷ ONE-WAY CRYSTAL MARKER

PAVEMENT MARKING LEGEND

- 1 4" (100) SKIP-DASH (YELLOW)
- 2 4" (100) SOLID (YELLOW)
- 3 12" (300) DIAGONAL (YELLOW)
- 4 4" (100) DOUBLE YELLOW (NARROW)
- 5 12" (300) SOLID WHITE
- 6 RESERVED
- 7 6" (150) SKIP-DASH (WHITE)
- 8 4" (100) SOLID (WHITE)
- 9 12" (300) DIAGONAL (WHITE)
- 10 6" (150) SOLID (WHITE)
- 11 24" (600) STOP BAR (WHITE)
- 12 8" (200) SOLID (WHITE)
- 13 4" (100) PARKING WHITE



MODEL: Default
 FILE: h:\mktc_pav\pub\harcourt\dot\illinois.gov\RWIDOT\Documents\DOT_Offices\District_7\Projects\74575\CADD\data\CAD\harcourt\74575-shc\pav.mak\pav.dwg

USER NAME = steffemk	DESIGNED -	REVISED -
	DRAWN -	REVISED -
PLOT SCALE = 40.0000 ' / in.	CHECKED -	REVISED -
PLOT DATE = 1/28/2020	DATE -	REVISED -

**STATE OF ILLINOIS
DEPARTMENT OF TRANSPORTATION**

**PAVEMENT MARKING PLAN
IL 121**

SCALE: SHEET OF SHEETS STA. TO STA.

F.A.P. RTE.	SECTION	COUNTY	TOTAL SHEETS	SHEET NO.
320	(56CS, 34CS, 19)RS-1	COLES	140	51
CONTRACT NO. 74575				
		ILLINOIS	FED. AID PROJECT	



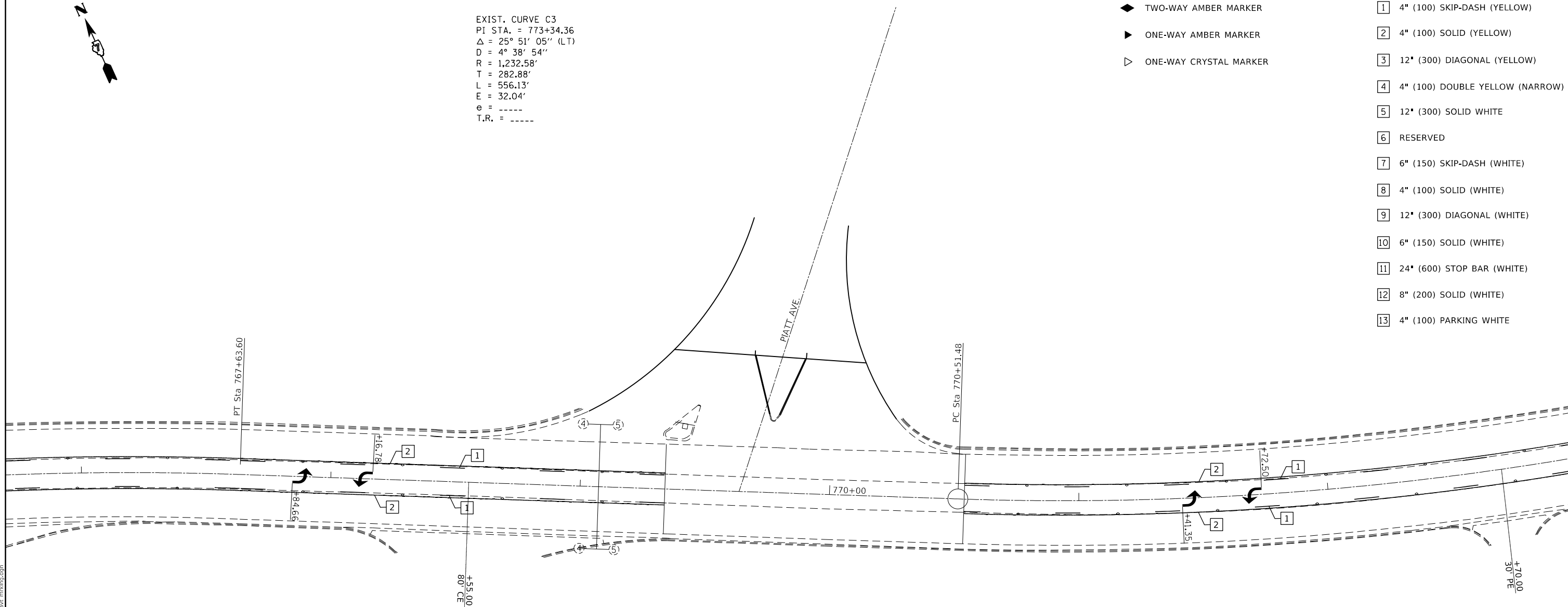
EXIST. CURVE C3
 PI STA. = 773+34.36
 Δ = 25° 51' 05" (L.T)
 D = 4° 38' 54"
 R = 1,232.58'
 T = 282.88'
 L = 556.13'
 E = 32.04'
 e = -----
 T.R. = -----

TYPICAL PAVEMENT MARKERS LEGEND

- ◆ TWO-WAY AMBER MARKER
- ▶ ONE-WAY AMBER MARKER
- ▷ ONE-WAY CRYSTAL MARKER

PAVEMENT MARKING LEGEND

- 1 4" (100) SKIP-DASH (YELLOW)
- 2 4" (100) SOLID (YELLOW)
- 3 12" (300) DIAGONAL (YELLOW)
- 4 4" (100) DOUBLE YELLOW (NARROW)
- 5 12" (300) SOLID WHITE
- 6 RESERVED
- 7 6" (150) SKIP-DASH (WHITE)
- 8 4" (100) SOLID (WHITE)
- 9 12" (300) DIAGONAL (WHITE)
- 10 6" (150) SOLID (WHITE)
- 11 24" (600) STOP BAR (WHITE)
- 12 8" (200) SOLID (WHITE)
- 13 4" (100) PARKING WHITE



MODEL: Default
 FILE: h:\mktc_pav\pub\harcourm.dwg
 PROJECT: 74575\CADD\Drawings\DOT_Offices\Drawings\74575-shc\pav_mktc.dwg


USER NAME = steffemk	DESIGNED -	REVISED -
	DRAWN -	REVISED -
PLOT SCALE = 40.0000' / in.	CHECKED -	REVISED -
PLOT DATE = 1/28/2020	DATE -	REVISED -

**STATE OF ILLINOIS
 DEPARTMENT OF TRANSPORTATION**

**PAVEMENT MARKING PLAN
 IL 121**

SCALE: SHEET OF SHEETS STA. TO STA.

F.A.P. RTE.	SECTION	COUNTY	TOTAL SHEETS	SHEET NO.
320	(56CS, 34CS, 19)RS-1	COLES	140	52
CONTRACT NO. 74575				
		ILLINOIS	FED. AID PROJECT	

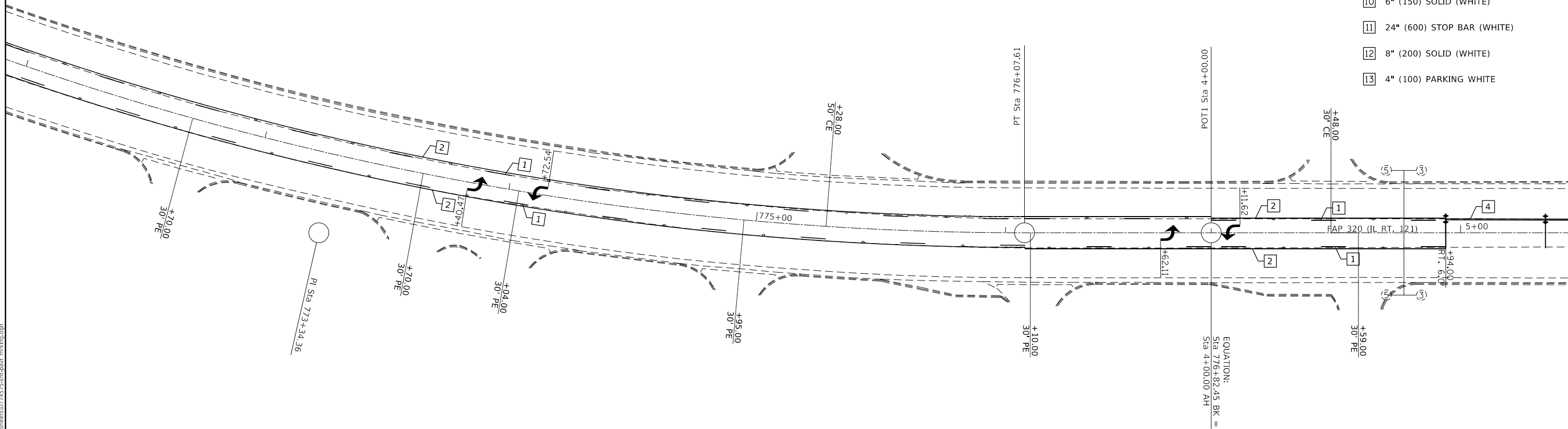


TYPICAL PAVEMENT MARKERS LEGEND

- ◆ TWO-WAY AMBER MARKER
- ▶ ONE-WAY AMBER MARKER
- ▷ ONE-WAY CRYSTAL MARKER

PAVEMENT MARKING LEGEND

- 1 4" (100) SKIP-DASH (YELLOW)
- 2 4" (100) SOLID (YELLOW)
- 3 12" (300) DIAGONAL (YELLOW)
- 4 4" (100) DOUBLE YELLOW (NARROW)
- 5 12" (300) SOLID WHITE
- 6 RESERVED
- 7 6" (150) SKIP-DASH (WHITE)
- 8 4" (100) SOLID (WHITE)
- 9 12" (300) DIAGONAL (WHITE)
- 10 6" (150) SOLID (WHITE)
- 11 24" (600) STOP BAR (WHITE)
- 12 8" (200) SOLID (WHITE)
- 13 4" (100) PARKING WHITE



MODEL: Default
 FILE: h:\mktc\pav\pavmarkroom.dwg
 PROJECT: 74575\CAAD\Drawings\DOT_Offices\Drawings\74575-shc\pav_mktc.dwg

USER NAME = steffenmk	DESIGNED -	REVISED -
DRAWN -	REVISOR -	REVISIONS -
PLOT SCALE = 40.0000 ' / in.	CHECKED -	REVISOR -
PLOT DATE = 1/28/2020	DATE -	REVISIONS -

STATE OF ILLINOIS
DEPARTMENT OF TRANSPORTATION

PAVEMENT MARKING PLAN			
IL 121			
SCALE:	SHEET	OF	SHEETS
	STA.	TO	STA.

F.A.P. RTE.	SECTION	COUNTY	TOTAL SHEETS	SHEET NO.
320	(56CS, 34CS, 19)RS-1	COLES	140	53
CONTRACT NO. 74575				
		ILLINOIS	FED. AID PROJECT	

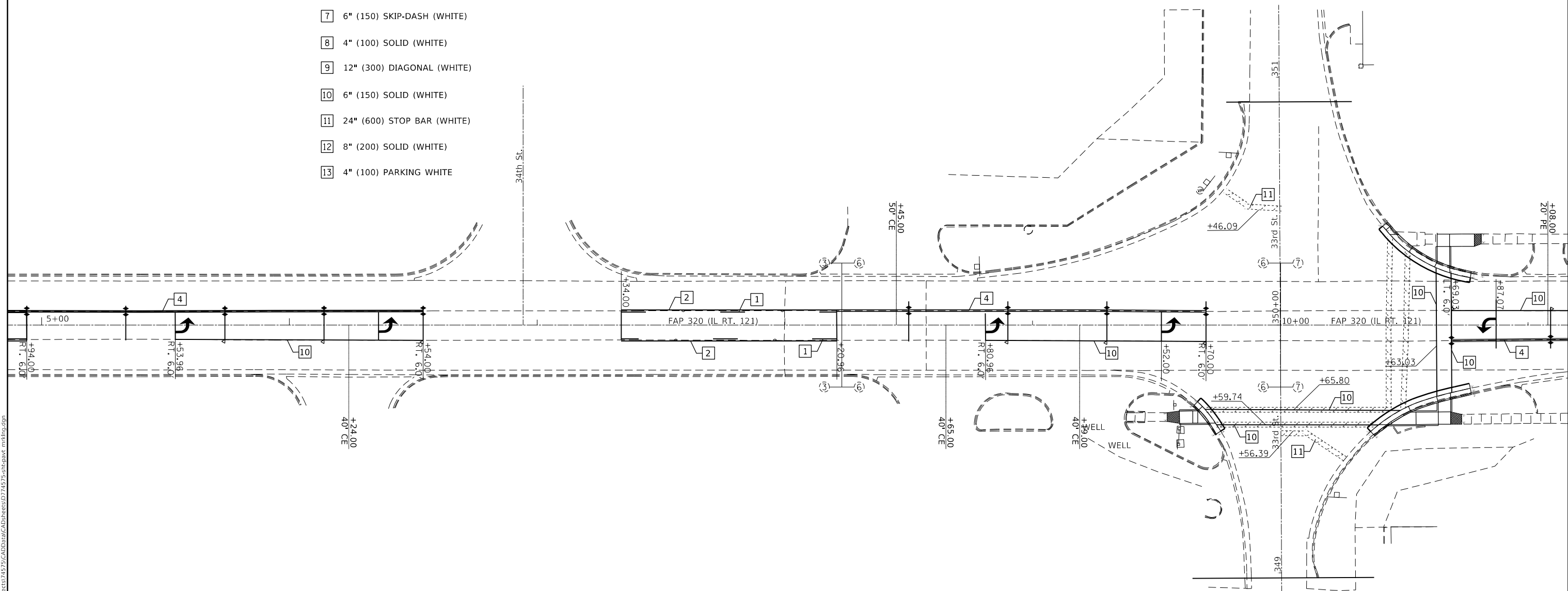


TYPICAL PAVEMENT MARKERS LEGEND

- ◆ TWO-WAY AMBER MARKER
- ▶ ONE-WAY AMBER MARKER
- ▷ ONE-WAY CRYSTAL MARKER

PAVEMENT MARKING LEGEND

- 1 4" (100) SKIP-DASH (YELLOW)
- 2 4" (100) SOLID (YELLOW)
- 3 12" (300) DIAGONAL (YELLOW)
- 4 4" (100) DOUBLE YELLOW (NARROW)
- 5 12" (300) SOLID WHITE
- 6 RESERVED
- 7 6" (150) SKIP-DASH (WHITE)
- 8 4" (100) SOLID (WHITE)
- 9 12" (300) DIAGONAL (WHITE)
- 10 6" (150) SOLID (WHITE)
- 11 24" (600) STOP BAR (WHITE)
- 12 8" (200) SOLID (WHITE)
- 13 4" (100) PARKING WHITE



MODEL: Default
 FILE: h:\mktg\pav\pub\pavroom.dwg
 PROJECT: 74575\CAAD\pav\pavroom.dwg
 OFFICE: IDT
 DATE: 1/28/2020

USER NAME = steffemk	DESIGNED -	REVISED -
DRAWN -	REVISIONS -	
PLOT SCALE = 40.0000 ' / in.	CHECKED -	REVISED -
PLOT DATE = 1/28/2020	DATE -	REVISED -

STATE OF ILLINOIS
DEPARTMENT OF TRANSPORTATION

PAVEMENT MARKING PLAN
IL 121

SCALE: SHEET OF SHEETS STA. TO STA.

F.A.P. RTE.	SECTION	COUNTY	TOTAL SHEETS	SHEET NO.
320	(56CS, 34CS, 19)RS-1	COLES	140	54
CONTRACT NO. 74575				
ILLINOIS FED. AID PROJECT				

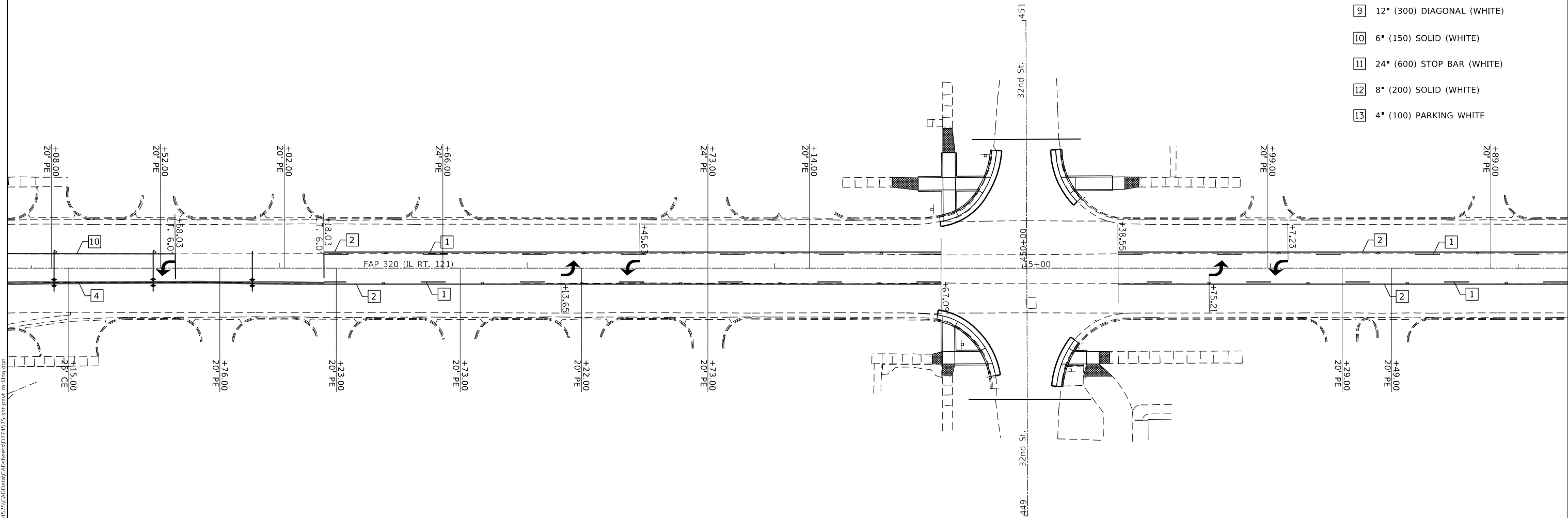


TYPICAL PAVEMENT MARKERS LEGEND

- ◆ TWO-WAY AMBER MARKER
- ▶ ONE-WAY AMBER MARKER
- ▷ ONE-WAY CRYSTAL MARKER

PAVEMENT MARKING LEGEND

- 1 4" (100) SKIP-DASH (YELLOW)
- 2 4" (100) SOLID (YELLOW)
- 3 12" (300) DIAGONAL (YELLOW)
- 4 4" (100) DOUBLE YELLOW (NARROW)
- 5 12" (300) SOLID WHITE
- 6 RESERVED
- 7 6" (150) SKIP-DASH (WHITE)
- 8 4" (100) SOLID (WHITE)
- 9 12" (300) DIAGONAL (WHITE)
- 10 6" (150) SOLID (WHITE)
- 11 24" (600) STOP BAR (WHITE)
- 12 8" (200) SOLID (WHITE)
- 13 4" (100) PARKING WHITE



MODEL: Default
 FILE: h:\mktc_pav\pub\barroom.dwg
 PROJECT: 74575\CADD\DATA\CAD\blocks\DOT_Offices\121\dtc_7\Project\74575\CADD\DATA\CAD\blocks\mktc.dwg

USER NAME = steffenmk	DESIGNED -	REVISED -
	DRAWN -	REVISED -
PLOT SCALE = 40.0000 ' / in.	CHECKED -	REVISED -
PLOT DATE = 1/28/2020	DATE -	REVISED -

**STATE OF ILLINOIS
DEPARTMENT OF TRANSPORTATION**

**PAVEMENT MARKING PLAN
IL 121**

SCALE: SHEET OF SHEETS STA. TO STA.

F.A.P. RTE.	SECTION	COUNTY	TOTAL SHEETS	SHEET NO.
320	(56CS, 34CS, 19)RS-1	COLES	140	55
CONTRACT NO. 74575				
ILLINOIS FED. AID PROJECT				

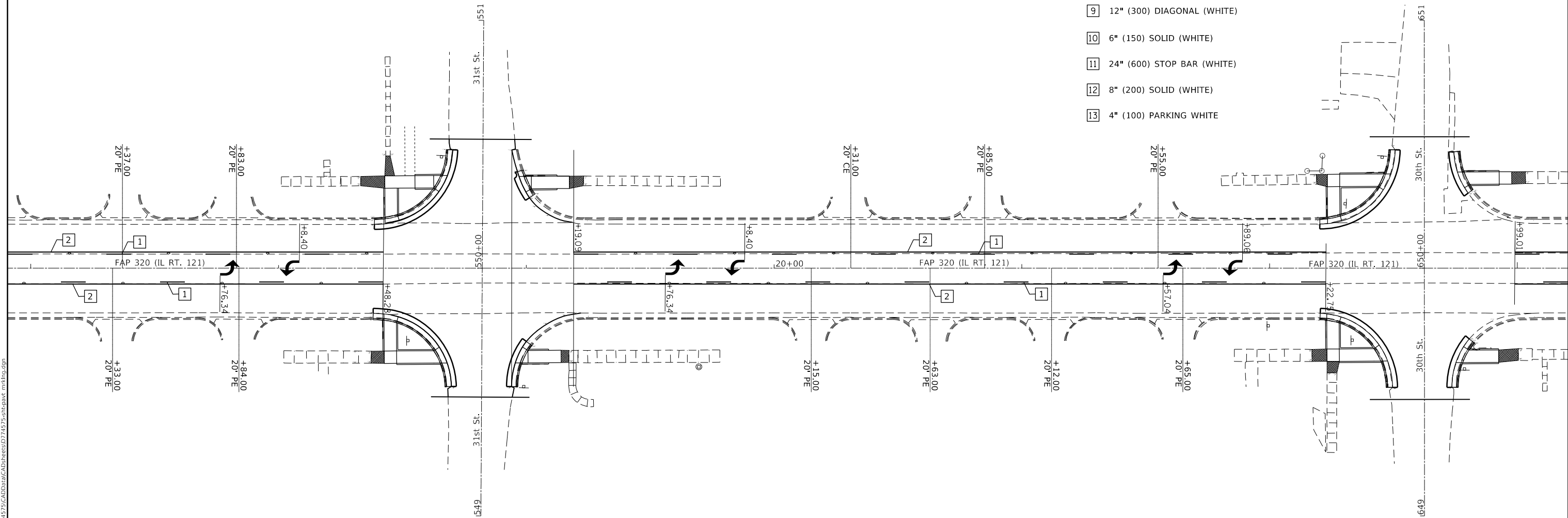


PAVEMENT MARKING LEGEND

- 1 4" (100) SKIP-DASH (YELLOW)
- 2 4" (100) SOLID (YELLOW)
- 3 12" (300) DIAGONAL (YELLOW)
- 4 4" (100) DOUBLE YELLOW (NARROW)
- 5 12" (300) SOLID WHITE
- 6 RESERVED
- 7 6" (150) SKIP-DASH (WHITE)
- 8 4" (100) SOLID (WHITE)
- 9 12" (300) DIAGONAL (WHITE)
- 10 6" (150) SOLID (WHITE)
- 11 24" (600) STOP BAR (WHITE)
- 12 8" (200) SOLID (WHITE)
- 13 4" (100) PARKING WHITE

TYPICAL PAVEMENT MARKERS LEGEND

- ◆ TWO-WAY AMBER MARKER
- ▶ ONE-WAY AMBER MARKER
- ▷ ONE-WAY CRYSTAL MARKER



MODEL: Default
 FILE: \\blm1c1.pw.us\pub\aroom\dat\illinois.gov\PW\DOT\Documents\DOT_Offices\Illin1c1_7\Projects\74575\CADD\Drawings\74575-shc\bar_mk1p1c.dwg

USER NAME = steffemk	DESIGNED -	REVISED -
	DRAWN -	REVISED -
PLOT SCALE = 40.0000' / in.	CHECKED -	REVISED -
PLOT DATE = 1/28/2020	DATE -	REVISED -

**STATE OF ILLINOIS
DEPARTMENT OF TRANSPORTATION**

**PAVEMENT MARKING PLAN
IL 121**

SCALE: SHEET OF SHEETS STA. TO STA.

F.A.P. RTE.	SECTION	COUNTY	TOTAL SHEETS	SHEET NO.
320	(56CS, 34CS, 19)RS-1	COLES	140	56
CONTRACT NO. 74575				
ILLINOIS FED. AID PROJECT				

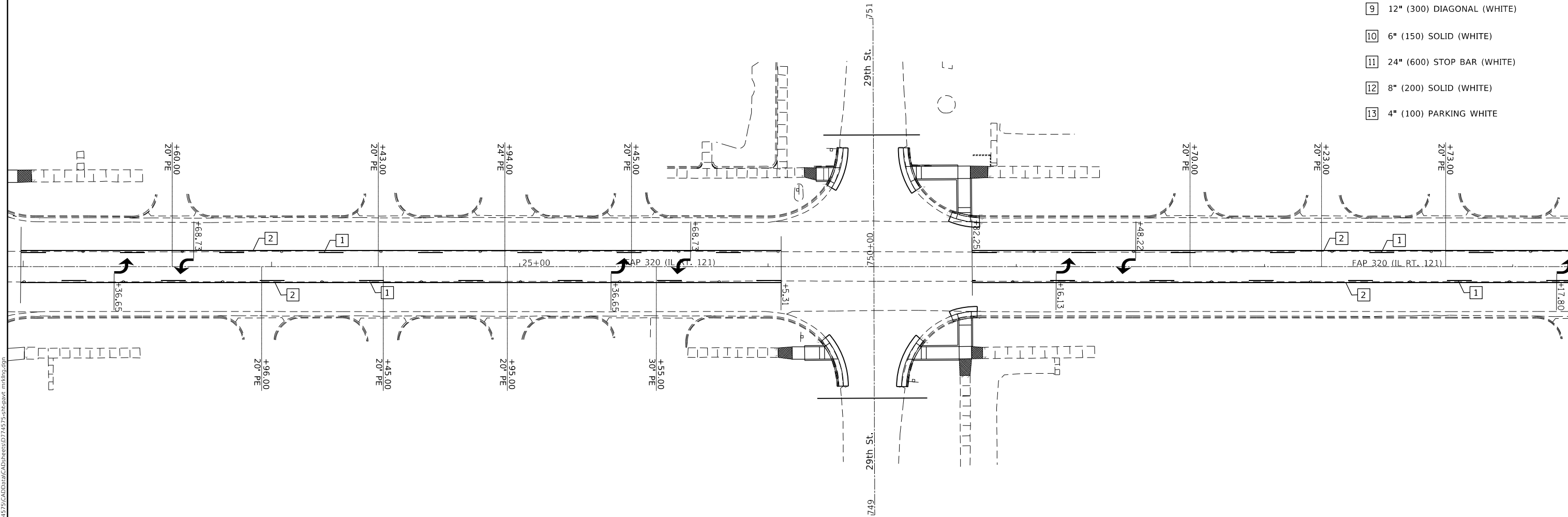


TYPICAL PAVEMENT MARKERS LEGEND

- ◆ TWO-WAY AMBER MARKER
- ▶ ONE-WAY AMBER MARKER
- ▷ ONE-WAY CRYSTAL MARKER

PAVEMENT MARKING LEGEND

- 1 4" (100) SKIP-DASH (YELLOW)
- 2 4" (100) SOLID (YELLOW)
- 3 12" (300) DIAGONAL (YELLOW)
- 4 4" (100) DOUBLE YELLOW (NARROW)
- 5 12" (300) SOLID WHITE
- 6 RESERVED
- 7 6" (150) SKIP-DASH (WHITE)
- 8 4" (100) SOLID (WHITE)
- 9 12" (300) DIAGONAL (WHITE)
- 10 6" (150) SOLID (WHITE)
- 11 24" (600) STOP BAR (WHITE)
- 12 8" (200) SOLID (WHITE)
- 13 4" (100) PARKING WHITE



MODEL: Default
 FILE: h:\mktc_p\pub\barroom.dwg
 PROJECT: 74575\CADD\barroom.dwg
 OFFICE: IDT
 DATE: 1/28/2020

USER NAME = steffenk	DESIGNED -	REVISED -
	DRAWN -	REVISED -
PLOT SCALE = 40.0000 ' / in.	CHECKED -	REVISED -
PLOT DATE = 1/28/2020	DATE -	REVISED -

STATE OF ILLINOIS
DEPARTMENT OF TRANSPORTATION

PAVEMENT MARKING PLAN
IL 121

SCALE: SHEET OF SHEETS STA. TO STA.

F.A.P. RTE.	SECTION	COUNTY	TOTAL SHEETS	SHEET NO.
320	(56CS, 34CS, 19)RS-1	COLES	140	57
CONTRACT NO. 74575				
ILLINOIS FED. AID PROJECT				

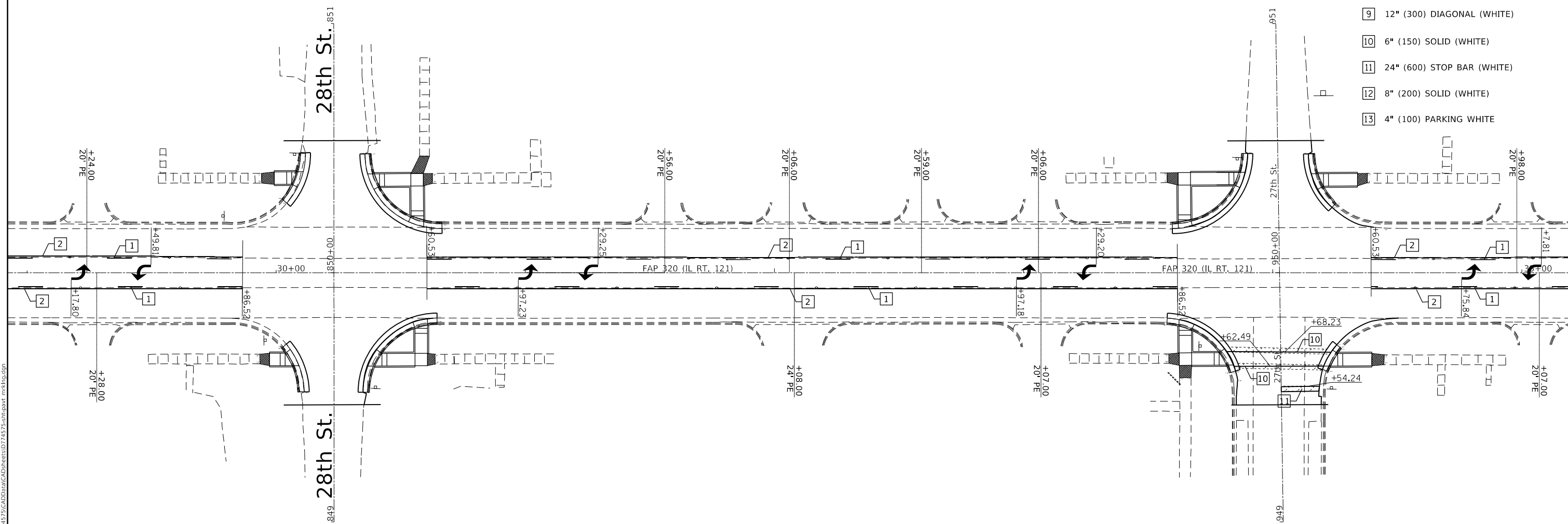


TYPICAL PAVEMENT MARKERS LEGEND

- ◆ TWO-WAY AMBER MARKER
- ▶ ONE-WAY AMBER MARKER
- ▷ ONE-WAY CRYSTAL MARKER

PAVEMENT MARKING LEGEND

- 1 4" (100) SKIP-DASH (YELLOW)
- 2 4" (100) SOLID (YELLOW)
- 3 12" (300) DIAGONAL (YELLOW)
- 4 4" (100) DOUBLE YELLOW (NARROW)
- 5 12" (300) SOLID WHITE
- 6 RESERVED
- 7 6" (150) SKIP-DASH (WHITE)
- 8 4" (100) SOLID (WHITE)
- 9 12" (300) DIAGONAL (WHITE)
- 10 6" (150) SOLID (WHITE)
- 11 24" (600) STOP BAR (WHITE)
- 12 8" (200) SOLID (WHITE)
- 13 4" (100) PARKING WHITE



MODEL: Default
 FILE: h:\mktg\p\pub\barroom.dwg\illinois.gov\PIUIDOT\Documents\IDOT_Offices\IDOT\7\Projects\74575\CADD\barroom.dwg\barroom.mxd
 PROJECT: 74575\CADD\barroom.dwg\barroom.mxd

USER NAME = steffemk	DESIGNED -	REVISED -
	DRAWN -	REVISED -
PLOT SCALE = 40.0000 ' / in.	CHECKED -	REVISED -
PLOT DATE = 1/28/2020	DATE -	REVISED -

**STATE OF ILLINOIS
DEPARTMENT OF TRANSPORTATION**

**PAVEMENT MARKING PLAN
IL 121**

SCALE: SHEET OF SHEETS STA. TO STA.

F.A.P. RTE.	SECTION	COUNTY	TOTAL SHEETS	SHEET NO.
320	(56CS, 34CS, 19)RS-1	COLES	140	58
CONTRACT NO. 74575				
ILLINOIS FED. AID PROJECT				

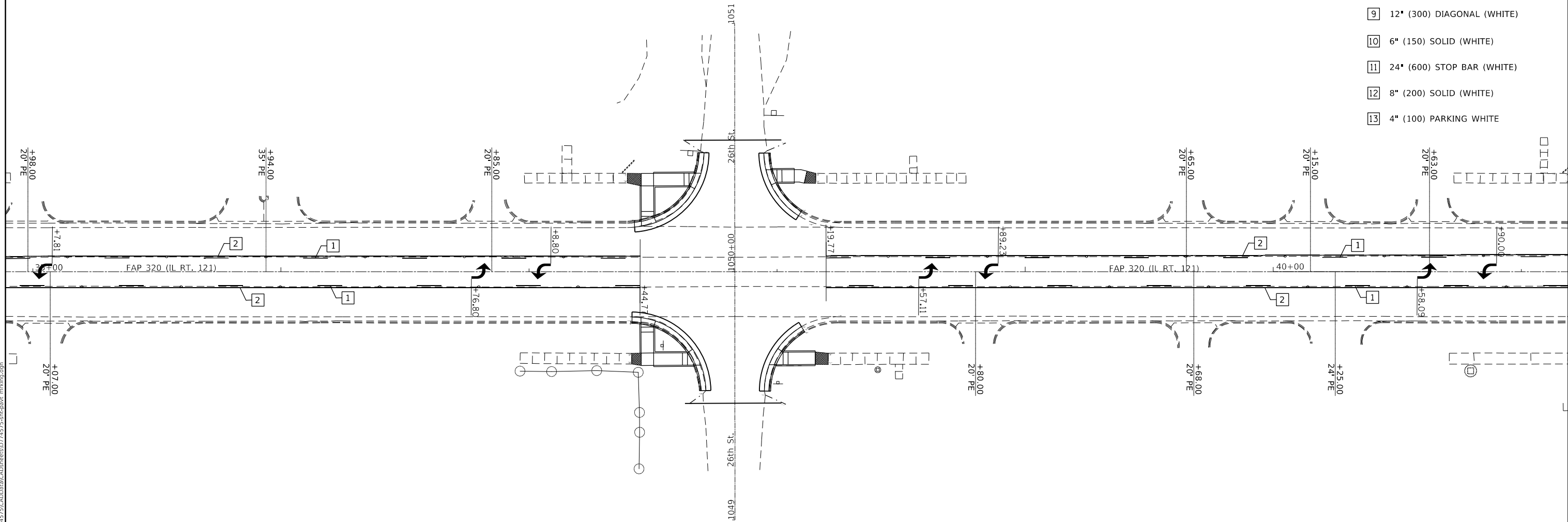


TYPICAL PAVEMENT MARKERS LEGEND

- ◆ TWO-WAY AMBER MARKER
- ▶ ONE-WAY AMBER MARKER
- ▷ ONE-WAY CRYSTAL MARKER

PAVEMENT MARKING LEGEND

- 1 4" (100) SKIP-DASH (YELLOW)
- 2 4" (100) SOLID (YELLOW)
- 3 12" (300) DIAGONAL (YELLOW)
- 4 4" (100) DOUBLE YELLOW (NARROW)
- 5 12" (300) SOLID WHITE
- 6 RESERVED
- 7 6" (150) SKIP-DASH (WHITE)
- 8 4" (100) SOLID (WHITE)
- 9 12" (300) DIAGONAL (WHITE)
- 10 6" (150) SOLID (WHITE)
- 11 24" (600) STOP BAR (WHITE)
- 12 8" (200) SOLID (WHITE)
- 13 4" (100) PARKING WHITE



MODEL: Default
 FILE: h:\mktg\pav\pub\barroom.dwg
 PROJECT: 74575\CAAD\barroom.dwg
 OFFICE: IDT
 DATE: 1/28/2020

USER NAME = steffenmk	DESIGNED -	REVISED -
	DRAWN -	REVISED -
PLOT SCALE = 40.0000 ' / in.	CHECKED -	REVISED -
PLOT DATE = 1/28/2020	DATE -	REVISED -

**STATE OF ILLINOIS
DEPARTMENT OF TRANSPORTATION**

**PAVEMENT MARKING PLAN
IL 121**

SCALE: SHEET OF SHEETS STA. TO STA.

F.A.P. RTE.	SECTION	COUNTY	TOTAL SHEETS	SHEET NO.
320	(56CS, 34CS, 19)RS-1	COLES	140	59
CONTRACT NO. 74575				
ILLINOIS FED. AID PROJECT				

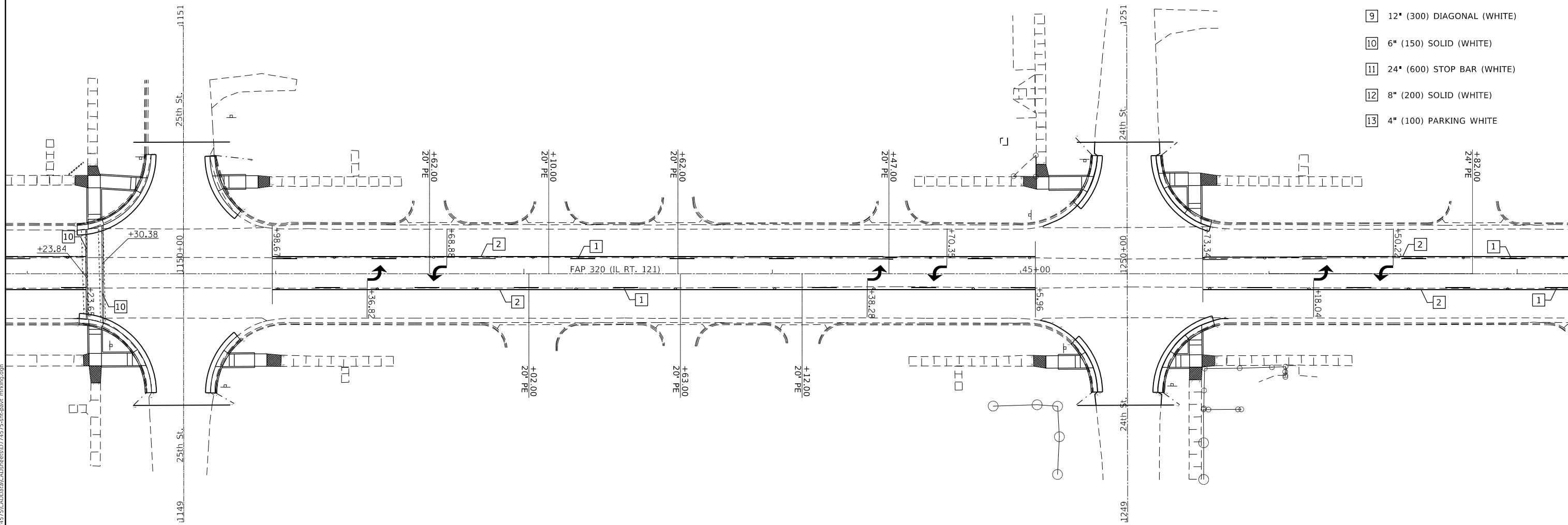


TYPICAL PAVEMENT MARKERS LEGEND

- ◆ TWO-WAY AMBER MARKER
- ▶ ONE-WAY AMBER MARKER
- ▷ ONE-WAY CRYSTAL MARKER

PAVEMENT MARKING LEGEND

- 1 4" (100) SKIP-DASH (YELLOW)
- 2 4" (100) SOLID (YELLOW)
- 3 12" (300) DIAGONAL (YELLOW)
- 4 4" (100) DOUBLE YELLOW (NARROW)
- 5 12" (300) SOLID WHITE
- 6 RESERVED
- 7 6" (150) SKIP-DASH (WHITE)
- 8 4" (100) SOLID (WHITE)
- 9 12" (300) DIAGONAL (WHITE)
- 10 6" (150) SOLID (WHITE)
- 11 24" (600) STOP BAR (WHITE)
- 12 8" (200) SOLID (WHITE)
- 13 4" (100) PARKING WHITE



MODEL: Default
 FILE: h:\mktg\pav\pub\pavroom.dwg
 PROJECT: 74575\CADD\Drawings\DOT_Offices\121\dot_7\Projects\74575\CADD\Drawings\DOT_Offices\121\dot_7\Projects\74575-sht\pav.mak
 PLOT DATE: 1/28/2020

USER NAME = steffemk	DESIGNED -	REVISED -
	DRAWN -	REVISED -
PLOT SCALE = 40.0000' / in.	CHECKED -	REVISED -
PLOT DATE = 1/28/2020	DATE -	REVISED -

STATE OF ILLINOIS
DEPARTMENT OF TRANSPORTATION

PAVEMENT MARKING PLAN
IL 121

SCALE: SHEET OF SHEETS STA. TO STA.

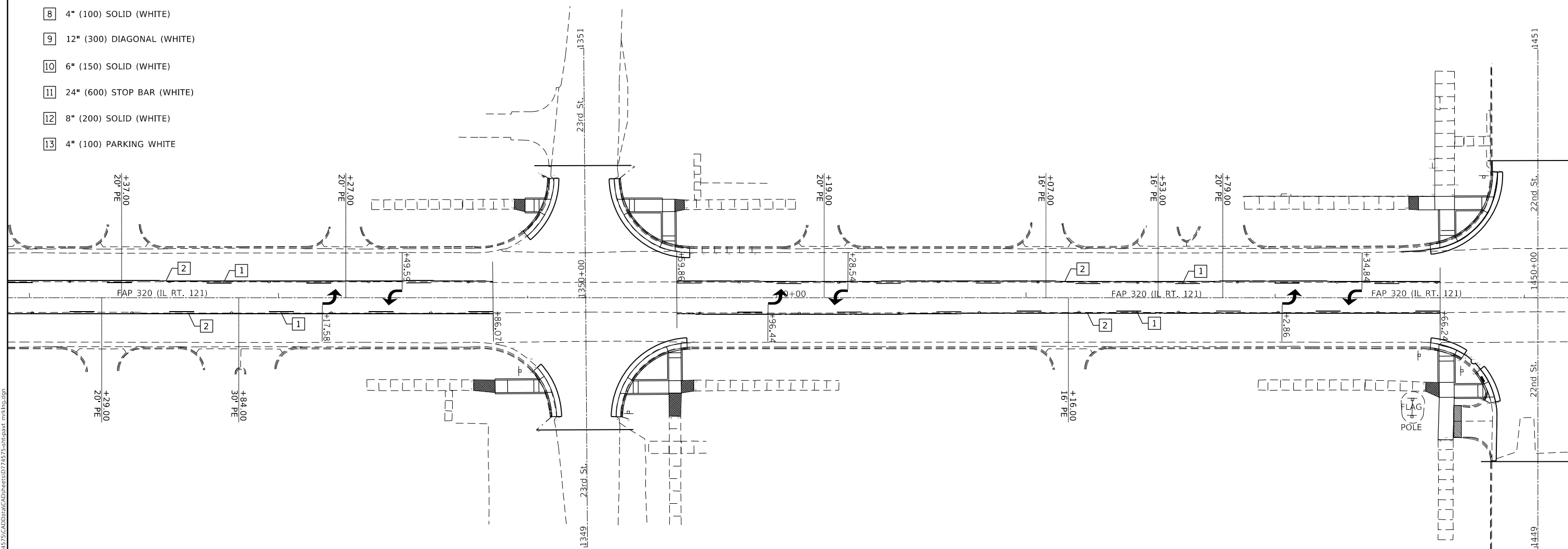
F.A.P. RTE.	SECTION	COUNTY	TOTAL SHEETS	SHEET NO.
320	(56CS, 34CS, 19)RS-1	COLES	140	60
CONTRACT NO. 74575				
ILLINOIS FED. AID PROJECT				

PAVEMENT MARKING LEGEND

- 1 4" (100) SKIP-DASH (YELLOW)
- 2 4" (100) SOLID (YELLOW)
- 3 12" (300) DIAGONAL (YELLOW)
- 4 4" (100) DOUBLE YELLOW (NARROW)
- 5 12" (300) SOLID WHITE
- 6 RESERVED
- 7 6" (150) SKIP-DASH (WHITE)
- 8 4" (100) SOLID (WHITE)
- 9 12" (300) DIAGONAL (WHITE)
- 10 6" (150) SOLID (WHITE)
- 11 24" (600) STOP BAR (WHITE)
- 12 8" (200) SOLID (WHITE)
- 13 4" (100) PARKING WHITE

TYPICAL PAVEMENT MARKERS LEGEND

- ◆ TWO-WAY AMBER MARKER
- ▶ ONE-WAY AMBER MARKER
- ▷ ONE-WAY CRYSTAL MARKER



MODEL: Default
 FILE: h:\mktg\pav\pub\pavroom.dwg
 PROJECT: 74575\CADD\Drawings\DOT_Offices\Drawings\74575-shc\pav_mktg.dwg

USER NAME = steffnmk	DESIGNED -	REVISED -
DRAWN -	REVISOR -	
PLOT SCALE = 40.0000 ' / in.	CHECKED -	REVISOR -
PLOT DATE = 1/28/2020	DATE -	REVISOR -

STATE OF ILLINOIS
DEPARTMENT OF TRANSPORTATION

PAVEMENT MARKING PLAN				
IL 121				
SCALE:	SHEET	OF	SHEETS	STA. TO STA.

F.A.P. RTE.	SECTION	COUNTY	TOTAL SHEETS	SHEET NO.
320	(56CS, 34CS, 19)RS-1	COLES	140	61
CONTRACT NO. 74575				
ILLINOIS		FED. AID PROJECT		

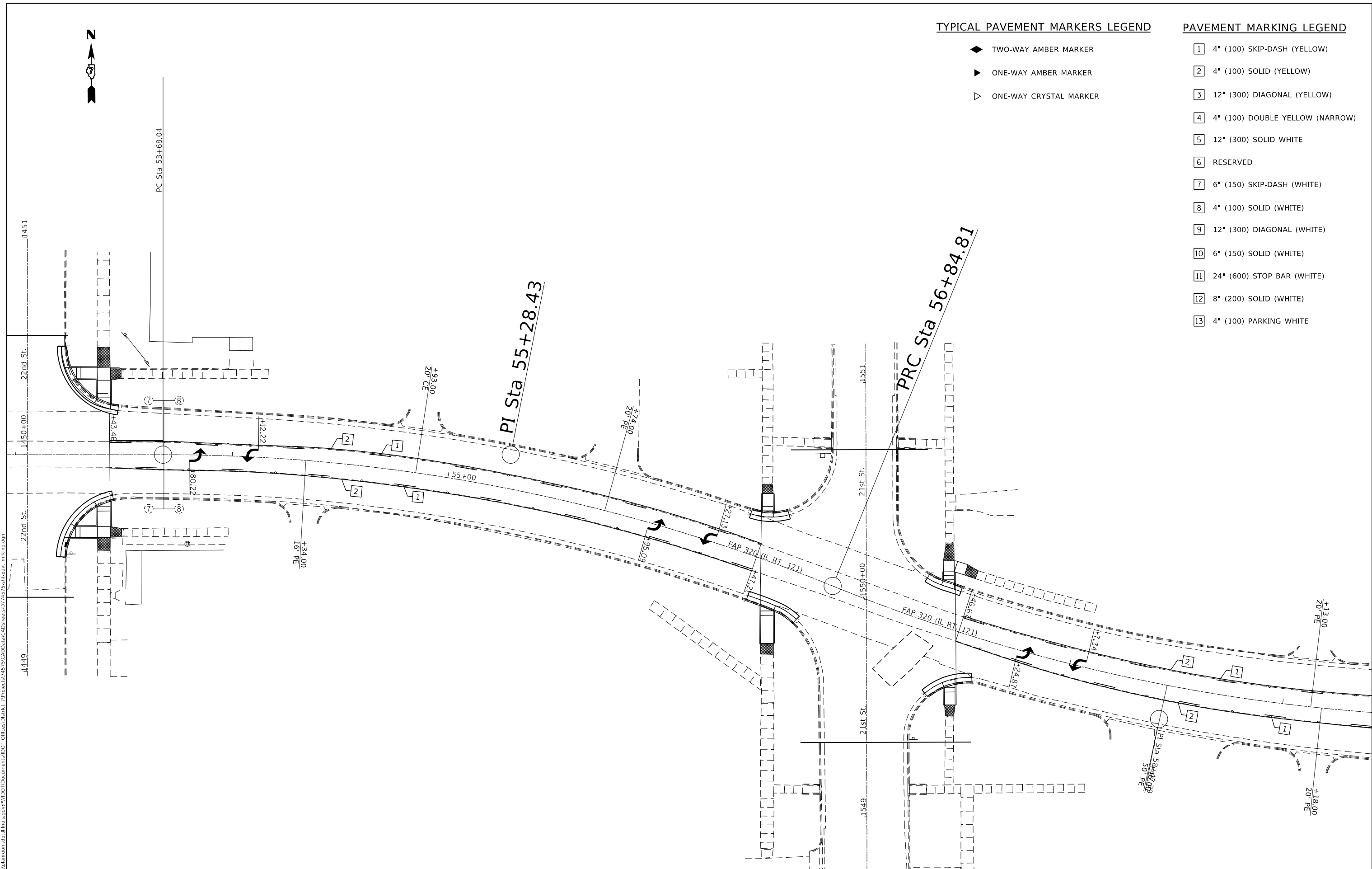


TYPICAL PAVEMENT MARKERS LEGEND

- ◆ TWO-WAY AMBER MARKER
- ▶ ONE-WAY AMBER MARKER
- ▷ ONE-WAY CRYSTAL MARKER

PAVEMENT MARKING LEGEND

- 1 4" (100) SKIP-DASH (YELLOW)
- 2 4" (100) SOLID (YELLOW)
- 3 12" (300) DIAGONAL (YELLOW)
- 4 4" (100) DOUBLE YELLOW (NARROW)
- 5 12" (300) SOLID WHITE
- 6 RESERVED
- 7 6" (150) SKIP-DASH (WHITE)
- 8 4" (100) SOLID (WHITE)
- 9 12" (300) DIAGONAL (WHITE)
- 10 6" (150) SOLID (WHITE)
- 11 24" (600) STOP BAR (WHITE)
- 12 8" (200) SOLID (WHITE)
- 13 4" (100) PARKING WHITE



MODEL: Default
 FILE: h:\mktc\pav\pub\harcourm.dwg
 PROJECT: 74575\CAAD\Drawings\DOT_Offices\Drawings\74575\harcour_mktc.dwg

USER NAME = steffemk	DESIGNED -	REVISED -
	DRAWN -	REVISED -
PLOT SCALE = 40.0000' / in.	CHECKED -	REVISED -
PLOT DATE = 1/28/2020	DATE -	REVISED -

STATE OF ILLINOIS
DEPARTMENT OF TRANSPORTATION

PAVEMENT MARKING PLAN
IL 121

SCALE: SHEET OF SHEETS STA. TO STA.

F.A.P. RTE.	SECTION	COUNTY	TOTAL SHEETS	SHEET NO.
320	(56CS, 34CS, 19)RS-1	COLES	140	62
CONTRACT NO. 74575				
ILLINOIS FED. AID PROJECT				

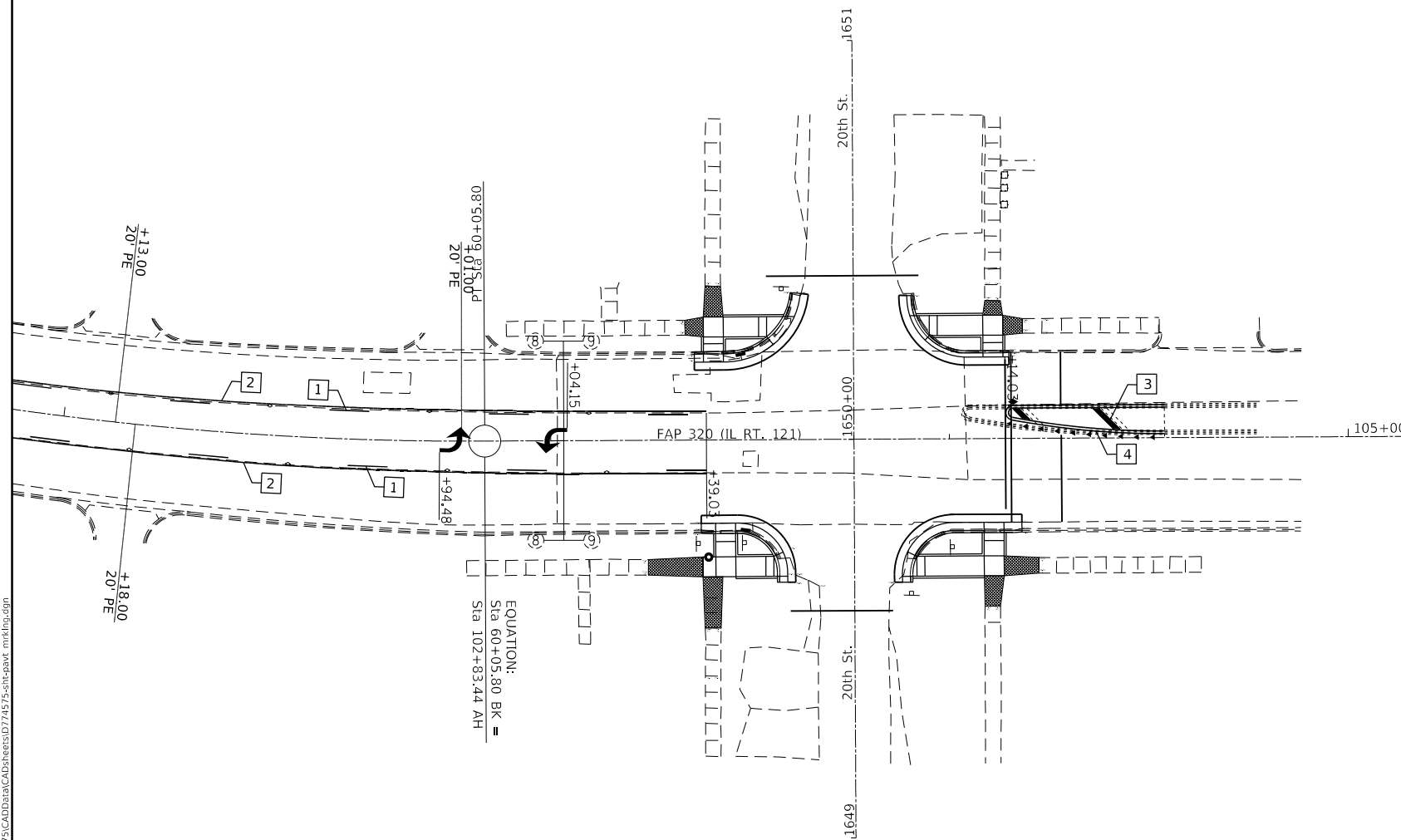


TYPICAL PAVEMENT MARKERS LEGEND

- ◆ TWO-WAY AMBER MARKER
- ▶ ONE-WAY AMBER MARKER
- ▷ ONE-WAY CRYSTAL MARKER

PAVEMENT MARKING LEGEND

- 1 4" (100) SKIP-DASH (YELLOW)
- 2 4" (100) SOLID (YELLOW)
- 3 12" (300) DIAGONAL (YELLOW)
- 4 4" (100) DOUBLE YELLOW (NARROW)
- 5 12" (300) SOLID WHITE
- 6 RESERVED
- 7 6" (150) SKIP-DASH (WHITE)
- 8 4" (100) SOLID (WHITE)
- 9 12" (300) DIAGONAL (WHITE)
- 10 6" (150) SOLID (WHITE)
- 11 24" (600) STOP BAR (WHITE)
- 12 8" (200) SOLID (WHITE)
- 13 4" (100) PARKING WHITE



MODEL: Default
 FILE: h:\mktg\pav\pavroom.dwg
 PROJECT: 74575\CADD\Drawings\DOT_Offices\Drawings\74575-shc\pav_mktg.dwg


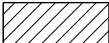
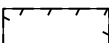
USER NAME = steffenmk	DESIGNED -	REVISED -
PLOT SCALE = 40.0000 ' / in.	DRAWN -	REVISED -
PLOT DATE = 1/28/2020	CHECKED -	REVISED -
	DATE -	REVISED -

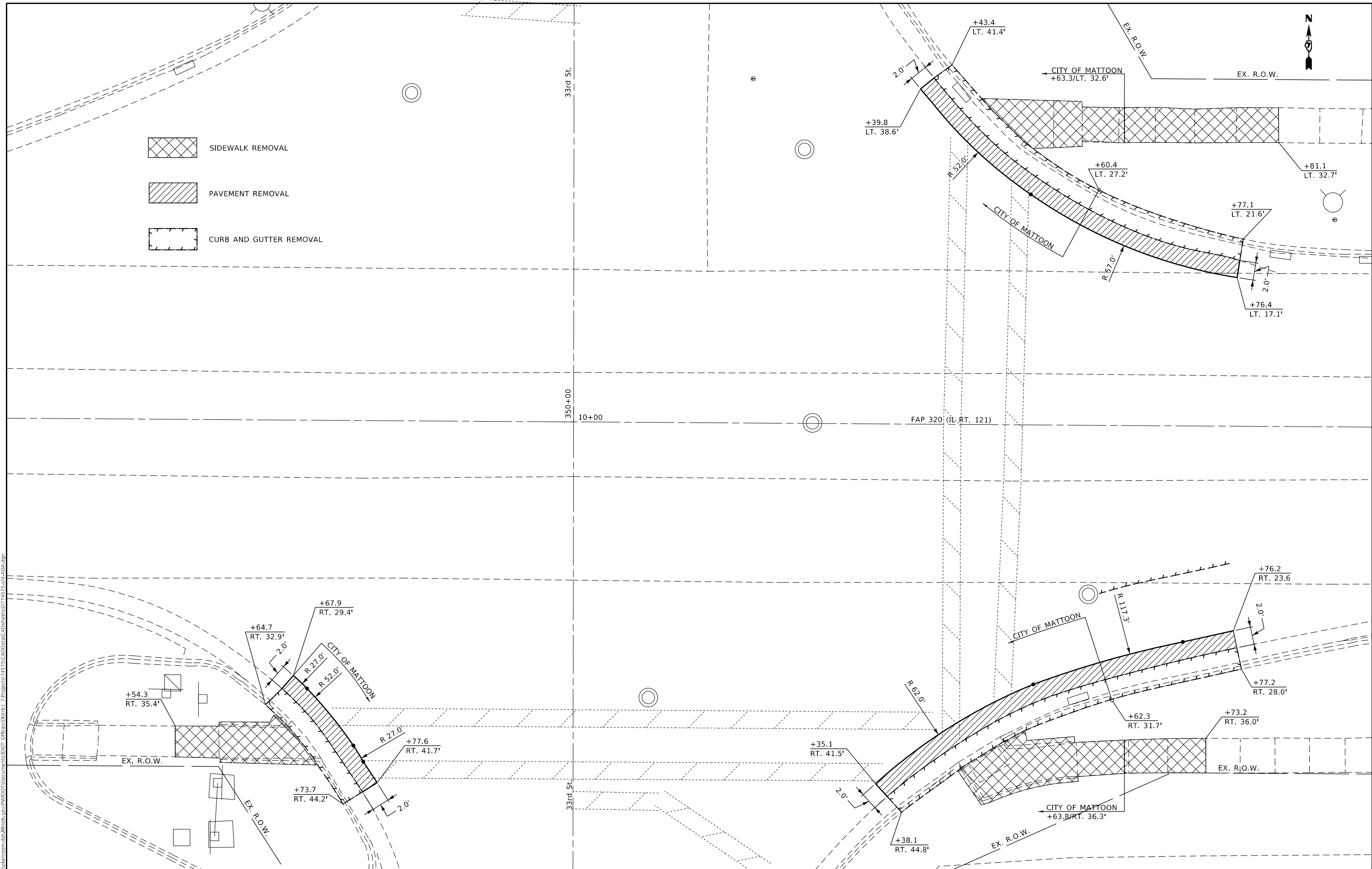
STATE OF ILLINOIS
DEPARTMENT OF TRANSPORTATION

PAVEMENT MARKING PLAN
IL 121

SCALE: SHEET OF SHEETS STA. TO STA.

F.A.P. RTE.	SECTION	COUNTY	TOTAL SHEETS	SHEET NO.
320	(56CS, 34CS, 19)RS-1	COLES	140	63
				CONTRACT NO. 74575
		ILLINOIS	FED. AID PROJECT	

-  SIDEWALK REMOVAL
-  PAVEMENT REMOVAL
-  CURB AND GUTTER REMOVAL



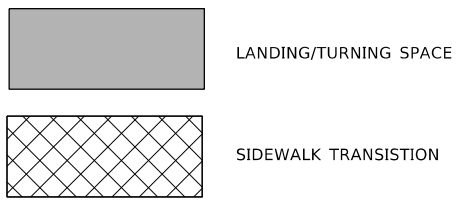
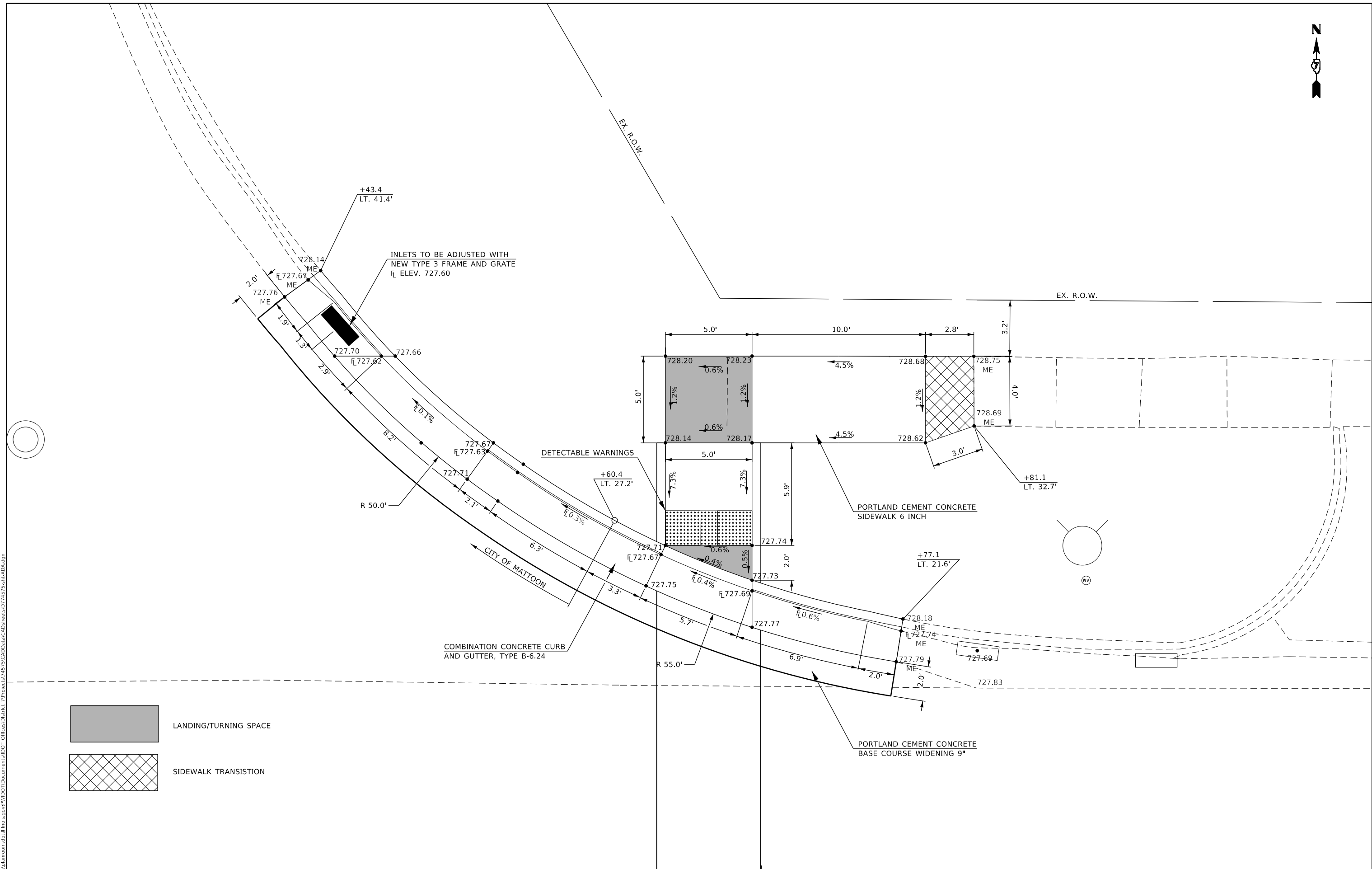
MODEL: Default
 FILE: \\mattoon\pub\baronm\dat\illinois\gov\PIWDOT\Documents\DOT_Offices\District_7\Projects\74575\CADD\Drawings\74575-sht-404.dgn

USER NAME = steffenmk	DESIGNED -	REVISED -
	DRAWN -	REVISED -
PLOT SCALE = 10.0000' / in.	CHECKED -	REVISED -
PLOT DATE = 1/27/2020	DATE -	REVISED -

**STATE OF ILLINOIS
DEPARTMENT OF TRANSPORTATION**

REMOVAL PLAN			
FAP 320 (IL 121) & 33RD ST.			
SCALE:	SHEET	OF SHEETS	STA. TO STA.

F.A.P. RTE.	SECTION	COUNTY	TOTAL SHEETS	SHEET NO.
320	(56CS, 34CS, 19)R5-1	COLES	140	64
CONTRACT NO. 74575				
ILLINOIS FED. AID PROJECT				



MODEL: Default
 FILE: 144142.ctb
 PLOT: 1/27/2020 10:41:42 AM
 PLOT SCALE: 1/8" = 1'-0"
 PLOT DATE: 1/27/2020

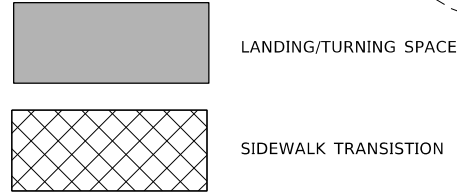
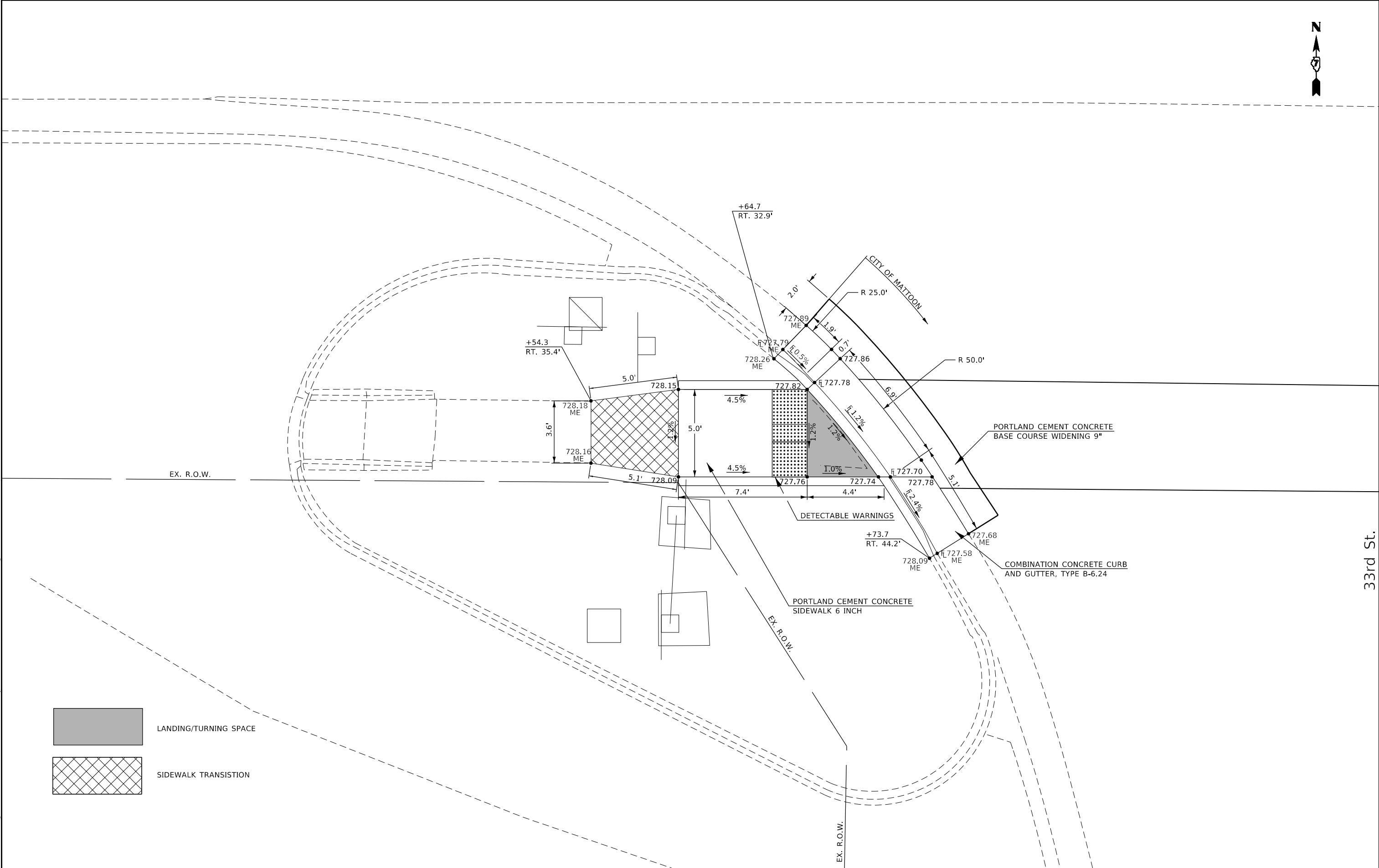
USER NAME = steffnmk	DESIGNED -	REVISED -
DRAWN -	REVISED -	
PLOT SCALE = 5,0000' / in.	CHECKED -	REVISED -
PLOT DATE = 1/27/2020	DATE -	REVISED -

**STATE OF ILLINOIS
 DEPARTMENT OF TRANSPORTATION**

**ADA RAMP DETAILS
 33RD ST. NE QUADRANT**

SCALE: SHEET 1 OF 3 SHEETS STA. TO STA.

F.A.P. RTE.	SECTION	COUNTY	TOTAL SHEETS	SHEET NO.
320	(56CS, 34CS, 19)RS-1	COLES	140	65
ILLINOIS FED. AID PROJECT			CONTRACT NO. 74575	



MODEL: Default
 FILE: \\blairc:\pub\blaircom\data\illinois.gov\PWIDOT\Documents\DOT_Offices\District 7\Projects\74575\CADD\Drawings\74575-sht-004.dgn

USER NAME = steffenmk	DESIGNED -	REVISED -
DRAWN -	REVISIED -	
PLOT SCALE = 5,0000' / in.	CHECKED -	REVISED -
PLOT DATE = 1/27/2020	DATE -	REVISED -

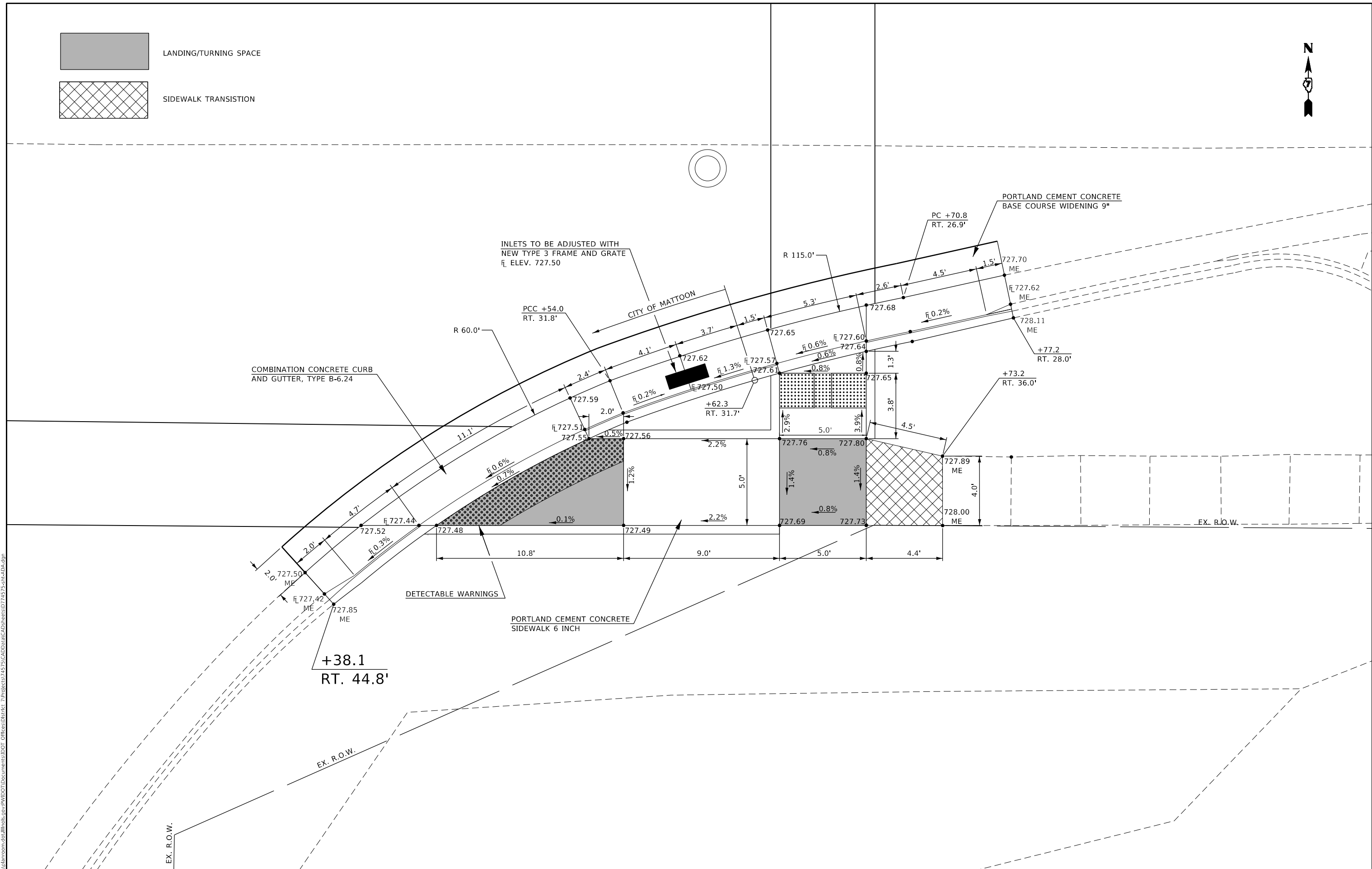
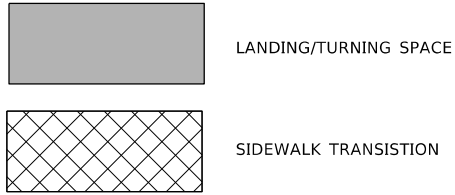
**STATE OF ILLINOIS
DEPARTMENT OF TRANSPORTATION**

**ADA RAMP DETAILS
33RD ST. SW QUADRANT**

SCALE: SHEET 2 OF 3 SHEETS STA. TO STA.

F.A.P. RTE.	SECTION	COUNTY	TOTAL SHEETS	SHEET NO.
320	(56CS, 34CS, 19)R5-1	COLES	140	66
CONTRACT NO. 74575				
ILLINOIS				FED. AID PROJECT

33rd St.



MODEL: Default
 FILE: h:\mhc\p\pub\barroom.dwg
 PROJECT: 74575\CADD\Drawings\DOT_Offices\Drawings\74575-Sub-ADA.dwg

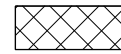

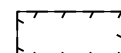
USER NAME = steffemk	DESIGNED -	REVISED -
PLOT SCALE = 5.0000' / in.	DRAWN -	REVISED -
PLOT DATE = 1/27/2020	CHECKED -	REVISED -
	DATE -	REVISED -

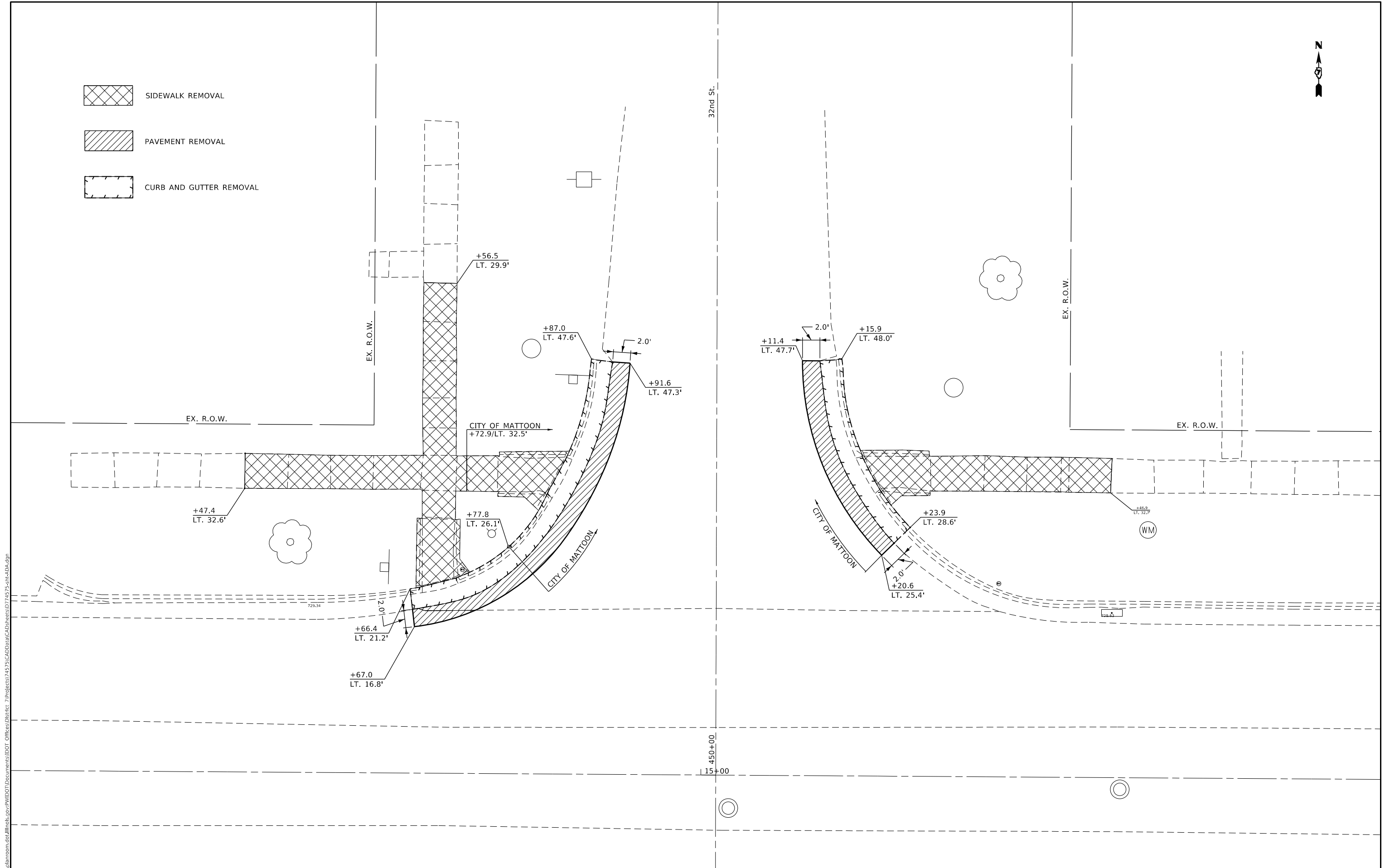
STATE OF ILLINOIS
DEPARTMENT OF TRANSPORTATION

ADA RAMP DETAILS
33RD ST. SE QUADRANT

F.A.P. RTE. 320	SECTION (56CS, 34CS, 19)R5-1	COUNTY COLES	TOTAL SHEETS 140	SHEET NO. 67
CONTRACT NO. 74575				
ILLINOIS FED. AID PROJECT				

SCALE: SHEET OF SHEETS STA. TO STA.

-  SIDEWALK REMOVAL
-  PAVEMENT REMOVAL
-  CURB AND GUTTER REMOVAL



MODEL: Default
 FILE: h:\m\c\p\sup\barroom.dwg
 PROJECT: 74575\CADD\Drawings\DOT_Offices\Drawings\74575-19R5-1-04.dwg

USER NAME = steffemk	DESIGNED -	REVISED -
PLOT SCALE = 10.0000 ' / in.	DRAWN -	REVISED -
PLOT DATE = 1/27/2020	CHECKED -	REVISED -
	DATE -	REVISED -

**STATE OF ILLINOIS
DEPARTMENT OF TRANSPORTATION**

**REMOVAL PLAN
FAP 320 (IL 121) & 32ND ST. A**

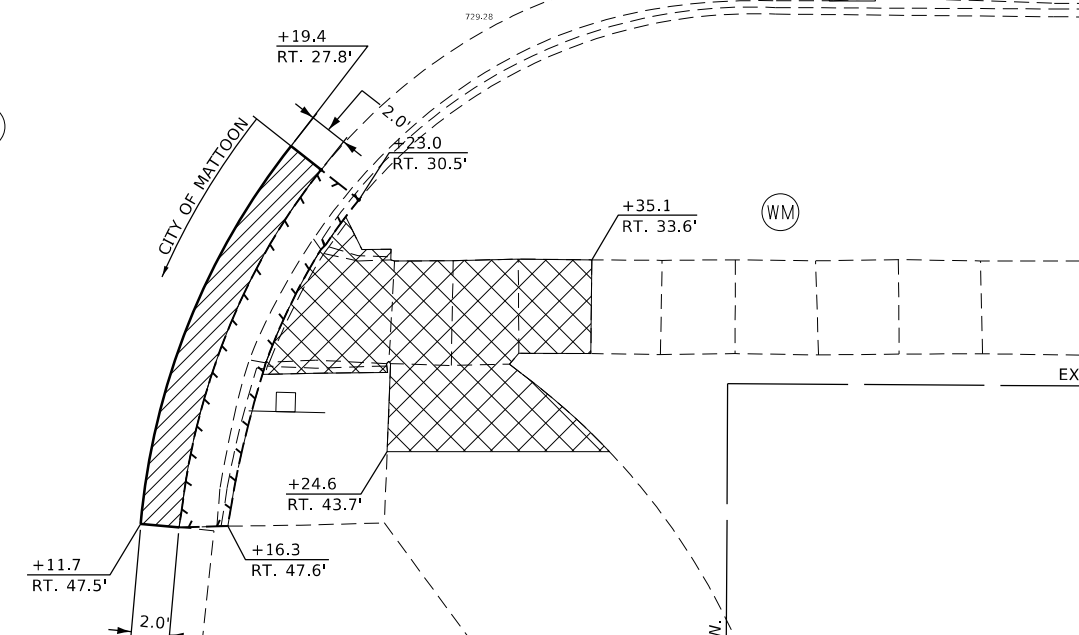
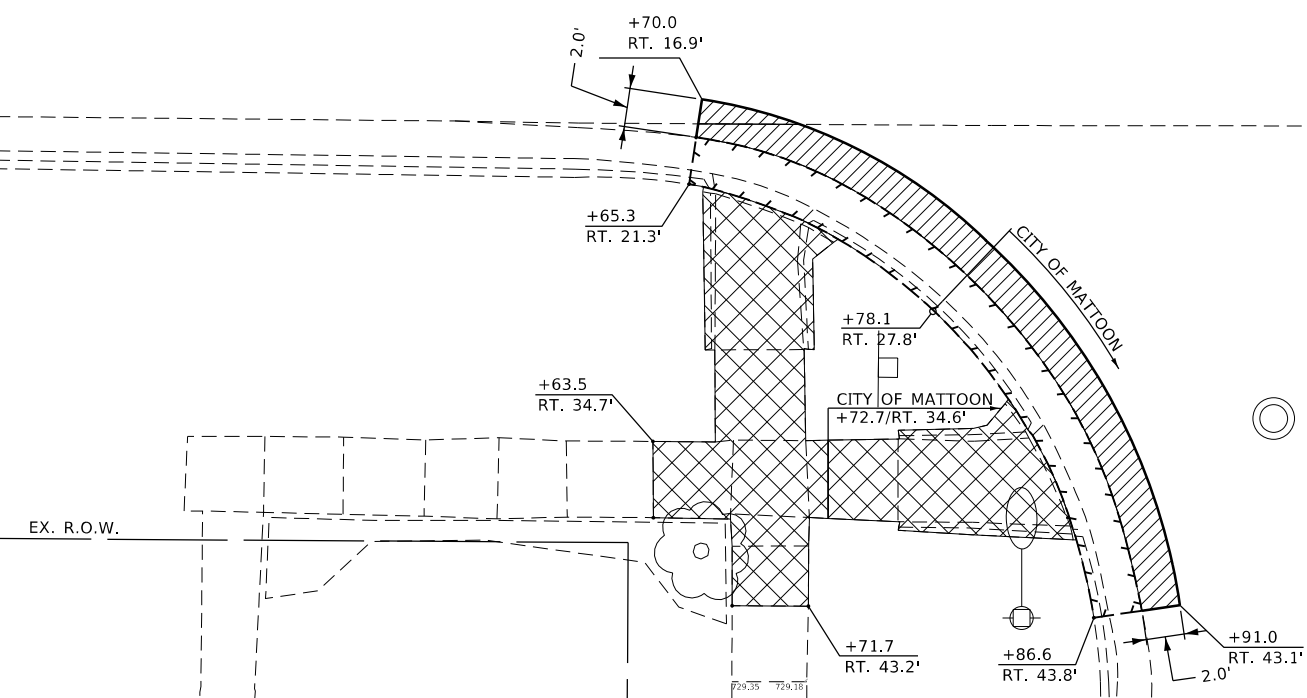
SCALE: SHEET OF SHEETS STA. TO STA.

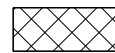

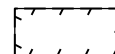
F.A.P. RTE.	SECTION	COUNTY	TOTAL SHEETS	SHEET NO.
320	(56CS, 34CS, 19)R5-1	COLES	140	68
CONTRACT NO. 74575				
ILLINOIS FED. AID PROJECT				



450+00
15+00

32nd St.



-  SIDEWALK REMOVAL
-  PAVEMENT REMOVAL
-  CURB AND GUTTER REMOVAL

USER NAME = steffemk	DESIGNED -	REVISED -
	DRAWN -	REVISED -
PLOT SCALE = 10.0000 ' / in.	CHECKED -	REVISED -
PLOT DATE = 1/27/2020	DATE -	REVISED -

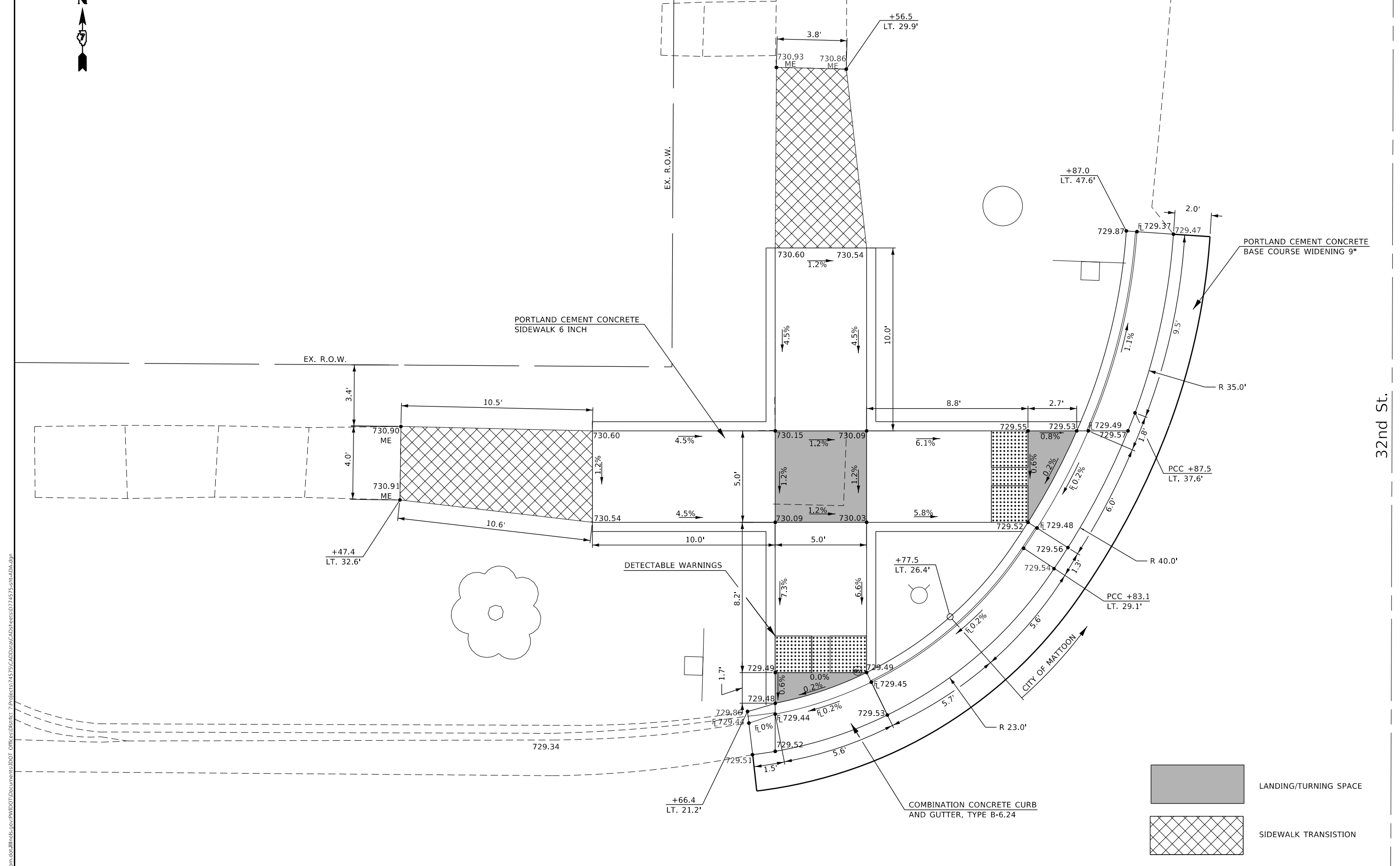
**STATE OF ILLINOIS
DEPARTMENT OF TRANSPORTATION**

**REMOVAL PLAN
FAP 320 (IL 121) & 32ND ST. B**

SCALE: SHEET OF SHEETS STA. TO STA.

F.A.P. RTE.	SECTION	COUNTY	TOTAL SHEETS	SHEET NO.
320	(56CS, 34CS, 19)R5-1	COLES	140	69
CONTRACT NO. 74575				
ILLINOIS FED. AID PROJECT				

MODEL: Default
FILE: h:\mfc_p\pub\barroom.dwg
PROJECT: 74575\CADD\barroom.dwg
OFFICE: D:\barroom\74575\CADD\barroom.dwg
DATE: 1/27/2020



32nd St.

MODEL: Default
 FILE: M:\mcs_p\pl\plp\arcom.mda\Illinois.dot\Projects\DOT\Office\Drawings\74575\CADD\Drawings\74575-1-001.dgn

USER NAME = steffenmk	DESIGNED -	REVISED -
	DRAWN -	REVISED -
PLOT SCALE = 5,000' / in.	CHECKED -	REVISED -
PLOT DATE = 1/27/2020	DATE -	REVISED -

**STATE OF ILLINOIS
 DEPARTMENT OF TRANSPORTATION**

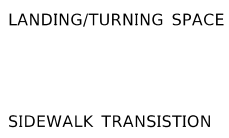
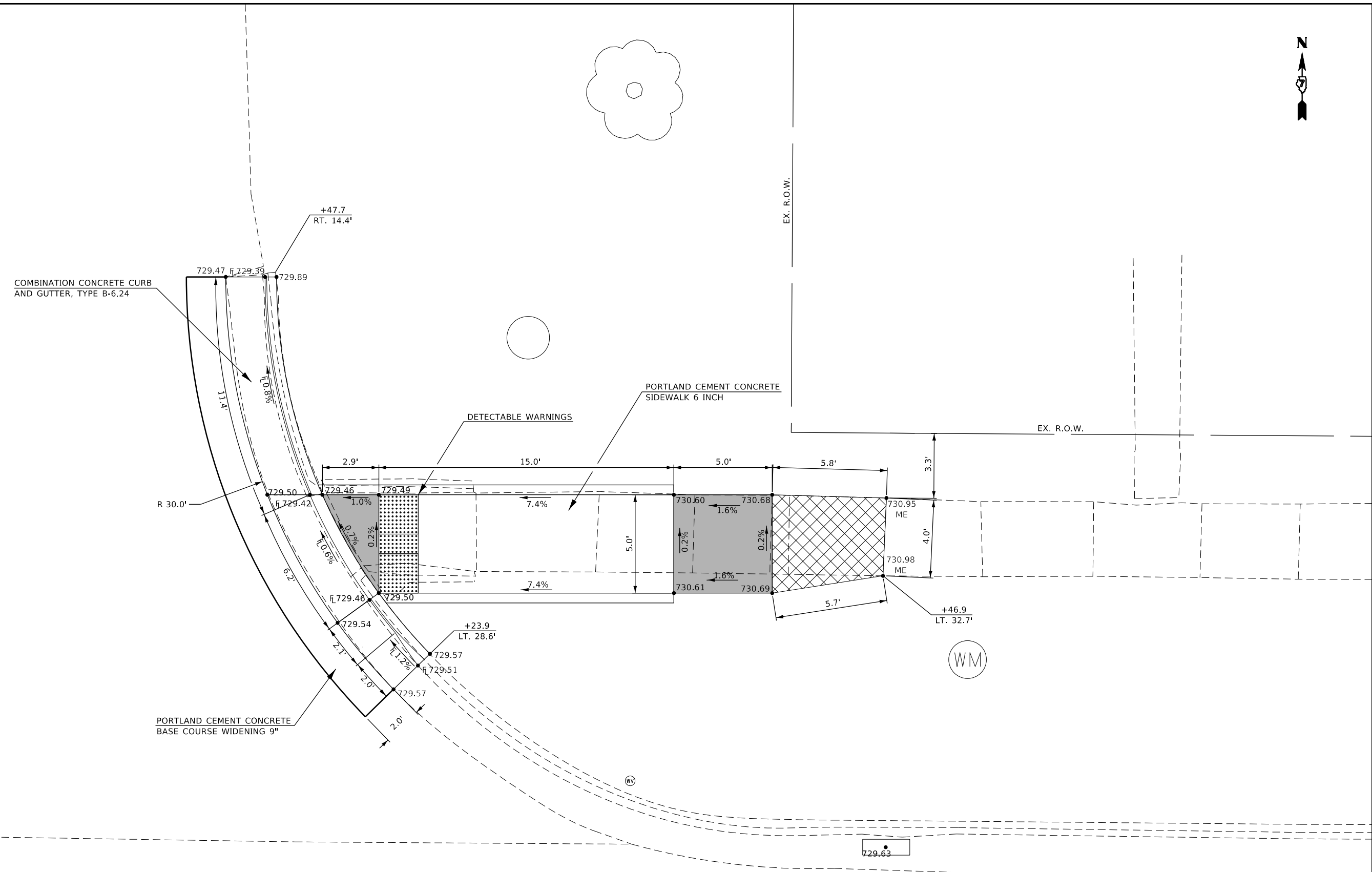
**ADA RAMP DETAILS
 32ND ST. NW QUADRANT**

SCALE: SHEET 1 OF 4 SHEETS STA. TO STA.

F.A.P. RTE.	SECTION	COUNTY	TOTAL SHEETS	SHEET NO.
320	(56CS, 34CS, 19)R5-1	COLES	140	70
CONTRACT NO. 74575				
ILLINOIS FED. AID PROJECT				



32nd St.



MODEL: Default
FILE: h:\m\c_p\pub\barroom.dwg
PROJECT: 74575\CAAD\Drawings\DOT - Offices\Drawings\74575-sht-ADA.dwg

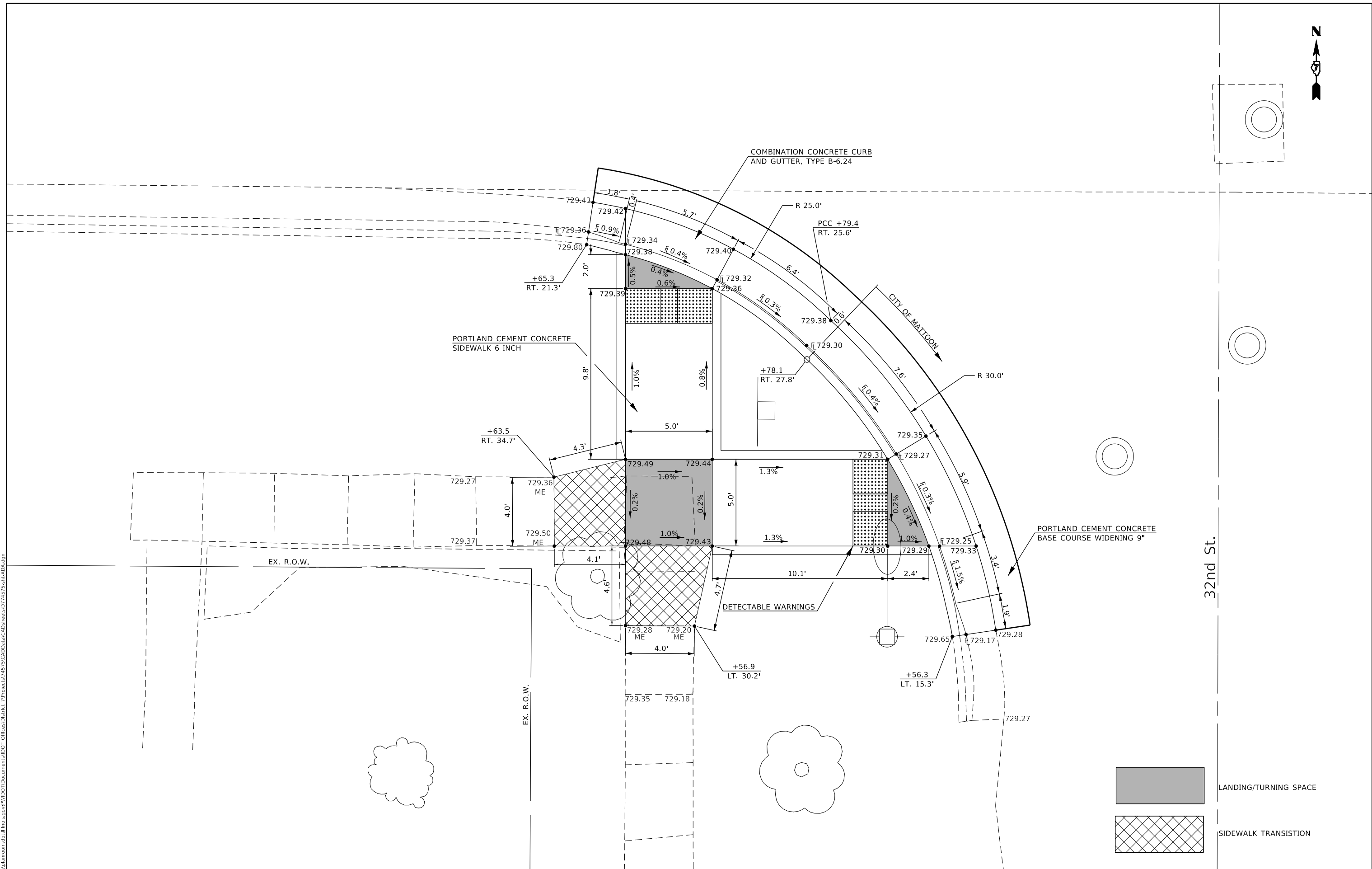
USER NAME = steffemk	DESIGNED -	REVISED -
	DRAWN -	REVISED -
PLOT SCALE = 5,000' / in.	CHECKED -	REVISED -
PLOT DATE = 1/27/2020	DATE -	REVISED -

**STATE OF ILLINOIS
DEPARTMENT OF TRANSPORTATION**

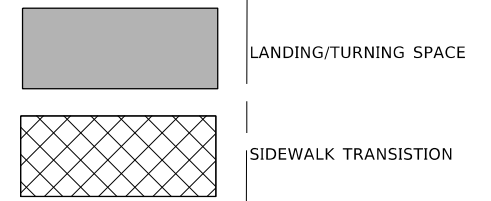
**ADA RAMP DETAILS
32ND ST. NE QUADRANT**

SCALE: SHEET 2 OF 4 SHEETS STA. TO STA.

F.A.P. RTE.	SECTION	COUNTY	TOTAL SHEETS	SHEET NO.
320	(56CS, 34CS, 19)R5-1	COLES	140	71
CONTRACT NO. 74575			ILLINOIS FED. AID PROJECT	



32nd St.



MODEL: Default
 FILE: \\blm1c:\pub\baronm.dwg
 PROJECT: 74575\CADD\Drawings\DOT_Offices\Drawings\74575-19-004.dwg

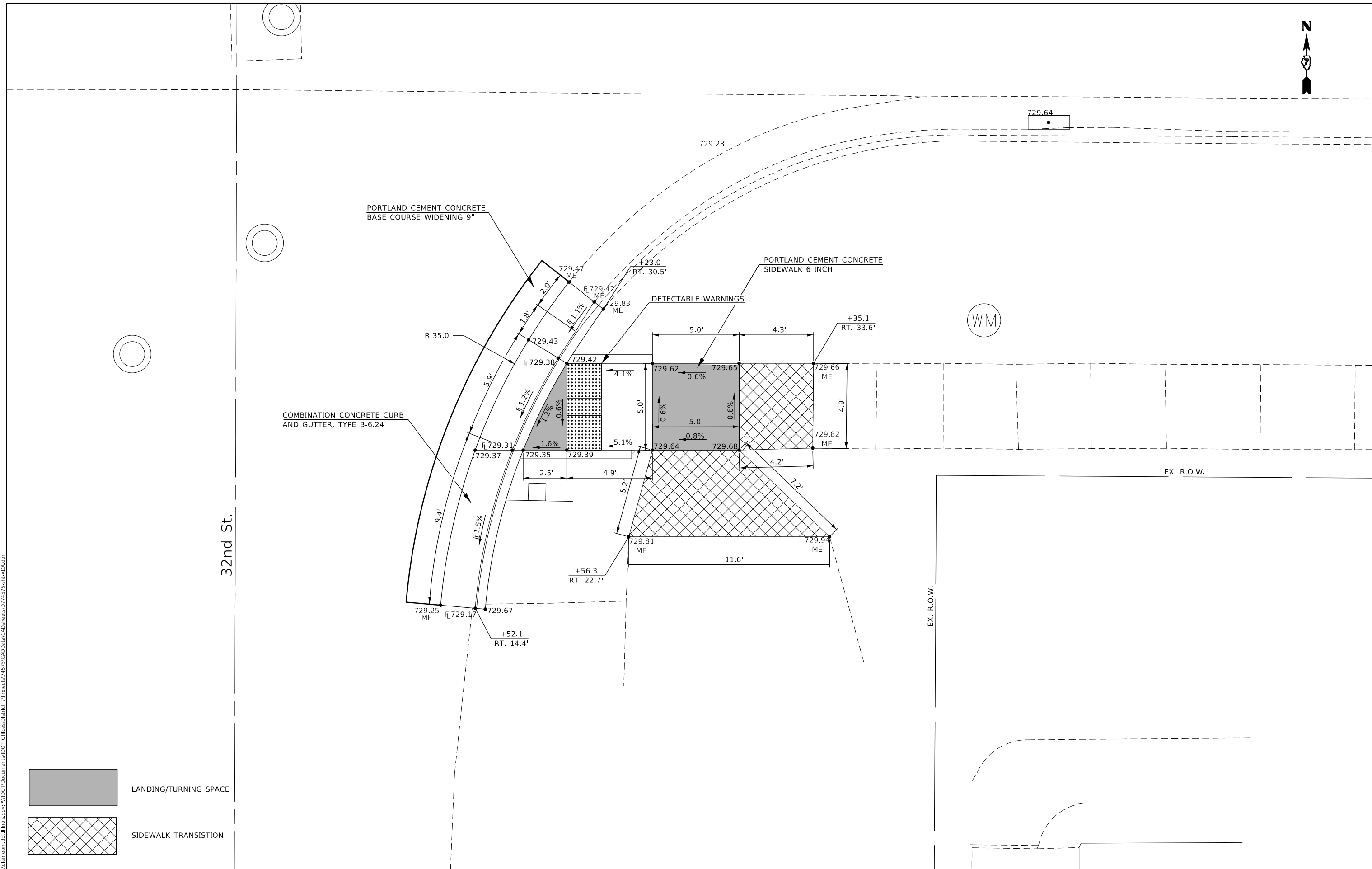
USER NAME = steffenmk	DESIGNED -	REVISED -
	DRAWN -	REVISED -
PLOT SCALE = 5.0000' / in.	CHECKED -	REVISED -
PLOT DATE = 1/27/2020	DATE -	REVISED -

STATE OF ILLINOIS
DEPARTMENT OF TRANSPORTATION

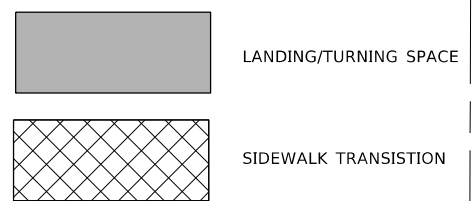
ADA RAMP DETAILS
32ND ST. SW QUADRANT

SCALE: SHEET 3 OF 4 SHEETS STA. TO STA.

F.A.P. RTE.	SECTION	COUNTY	TOTAL SHEETS	SHEET NO.
320	(56CS, 34CS, 19)R5-1	COLES	140	72
CONTRACT NO. 74575				
ILLINOIS FED. AID PROJECT				



32nd St.



MODEL: Default
 FILE: Model: 32nd St. SE Quadrant.dwg
 PROJECT: 32nd St. SE Quadrant.dwg
 OFFICE: 32nd St. SE Quadrant.dwg
 DATE: 1/27/2020

USER NAME = steffemk	DESIGNED -	REVISED -
	DRAWN -	REVISED -
PLOT SCALE = 5,000' / in.	CHECKED -	REVISED -
PLOT DATE = 1/27/2020	DATE -	REVISED -

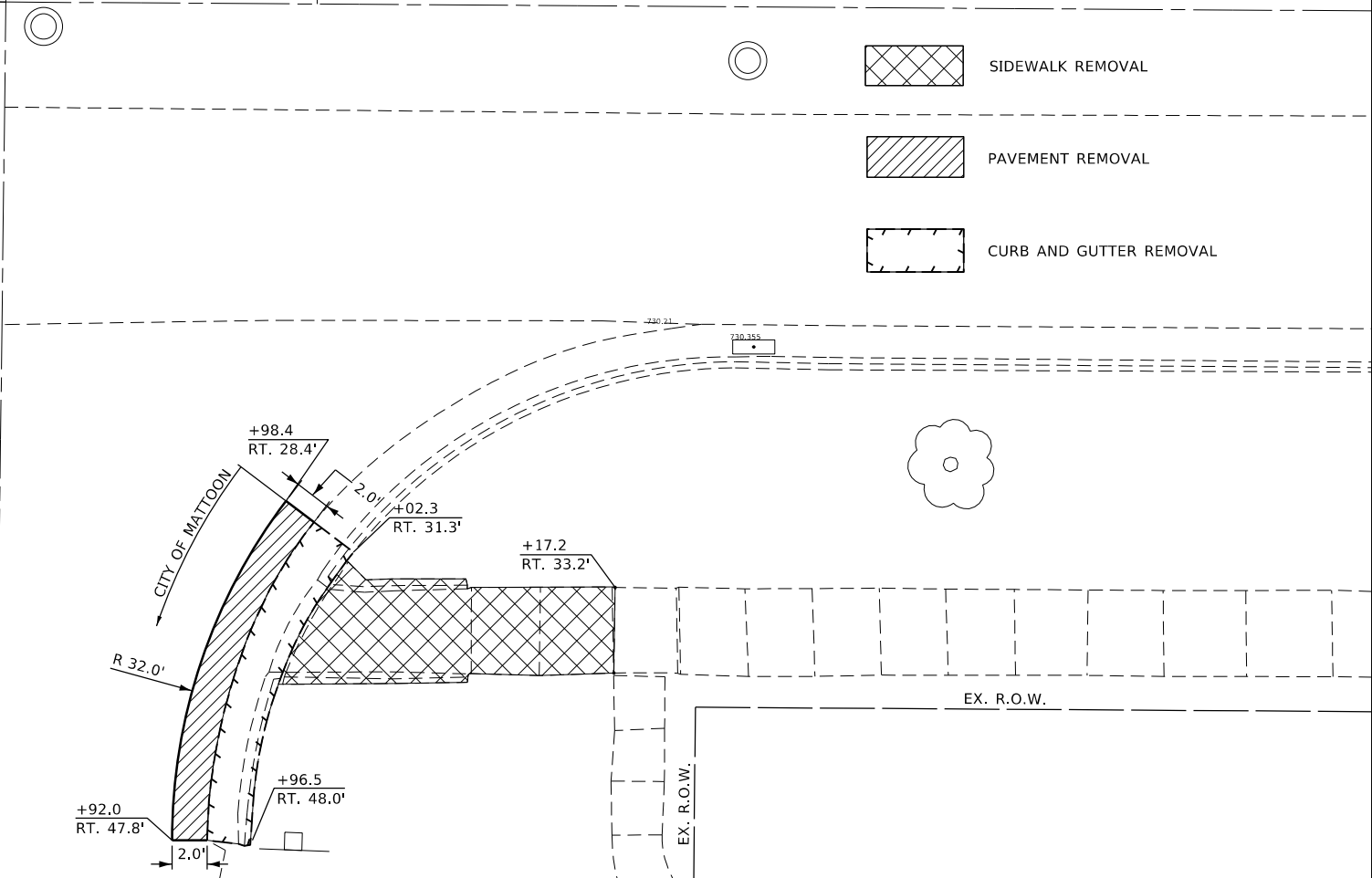
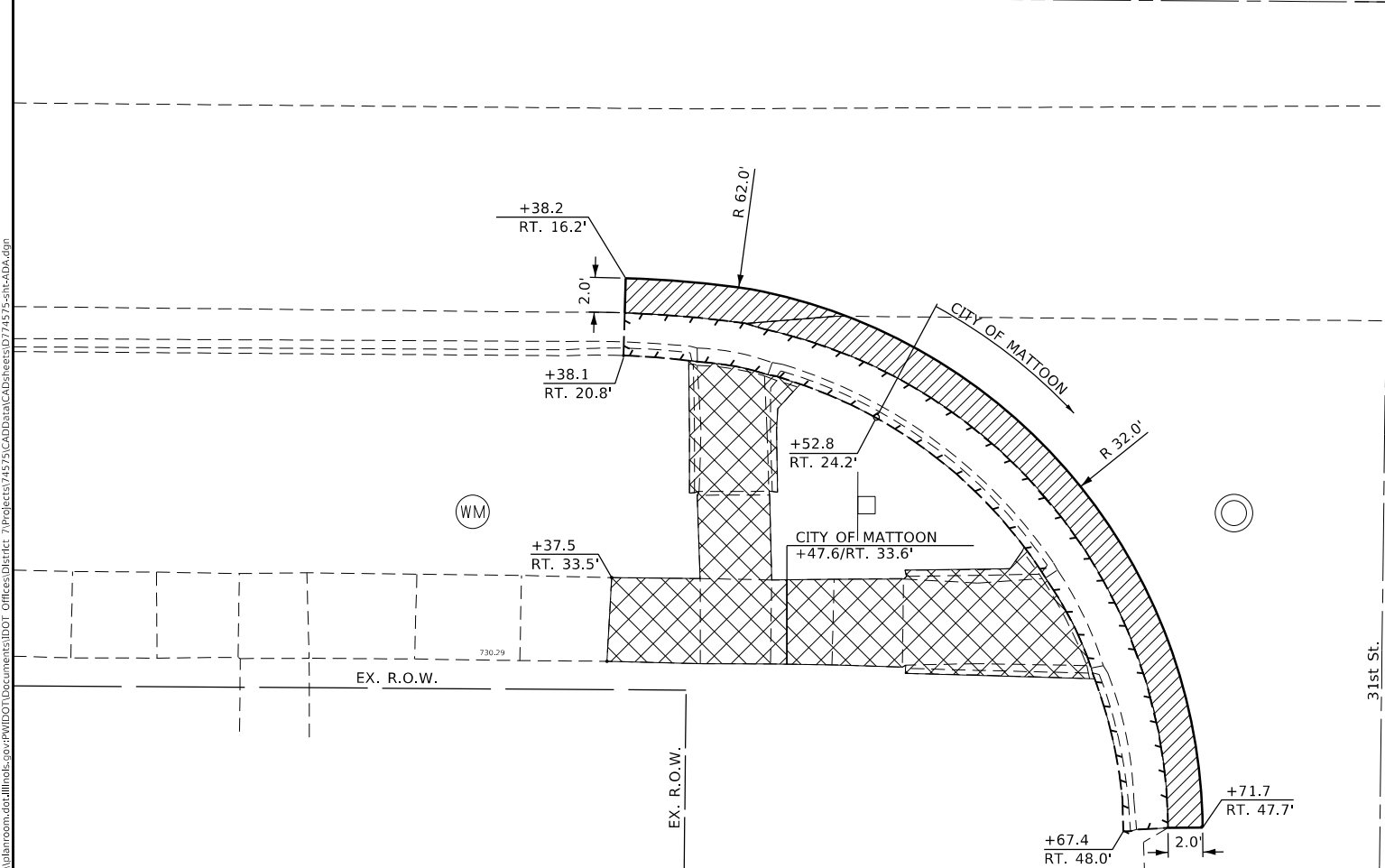
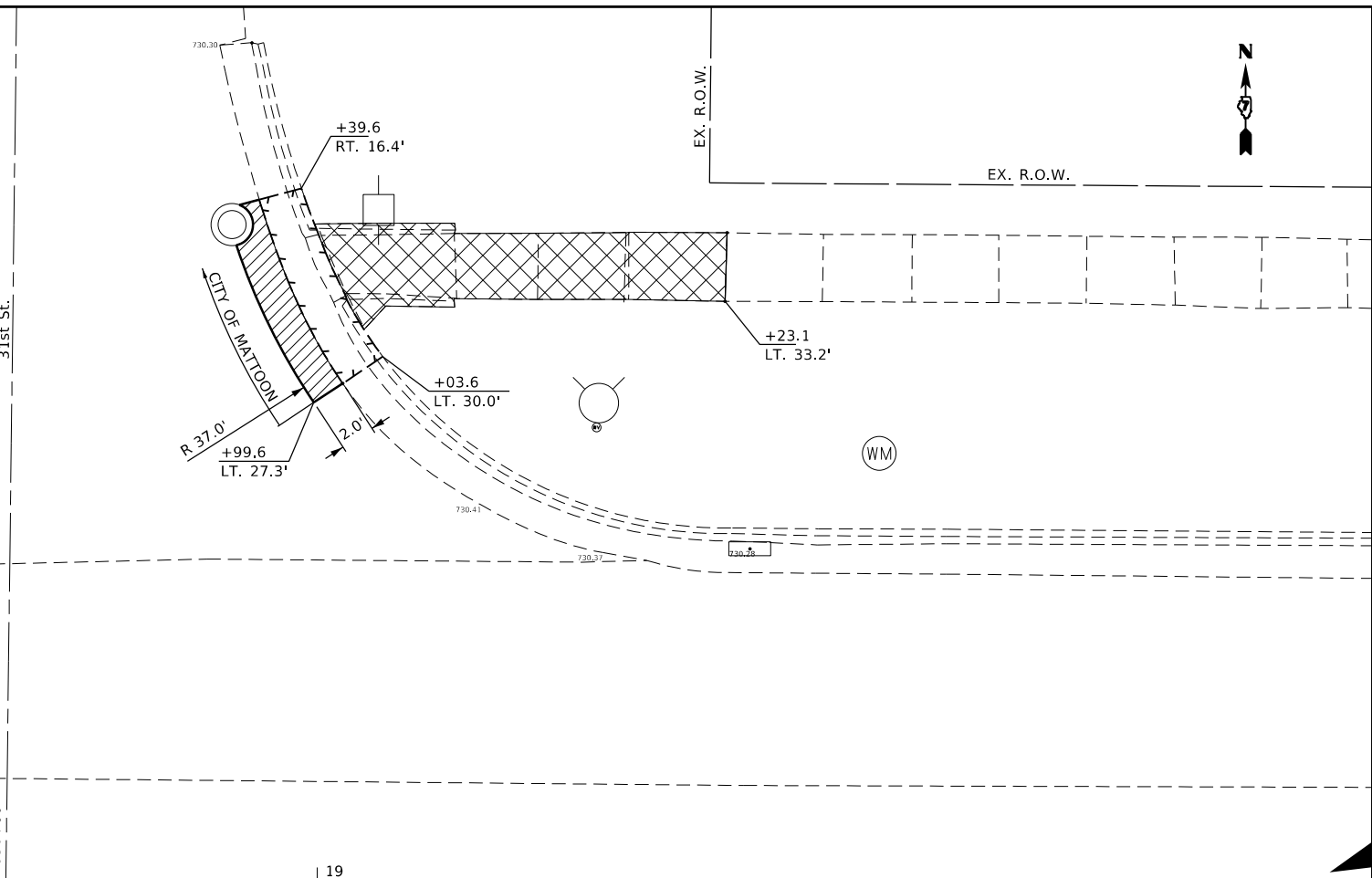
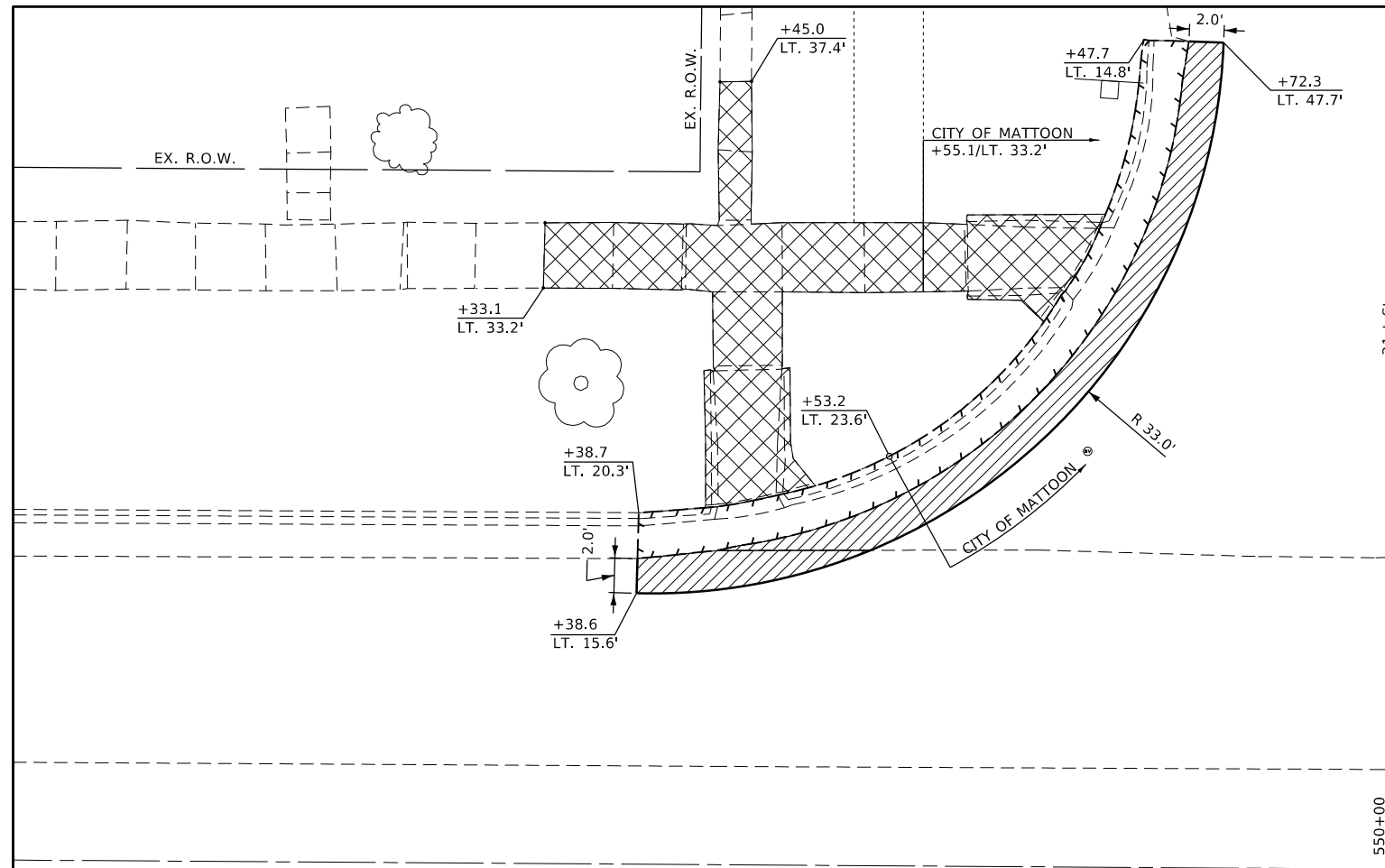
STATE OF ILLINOIS
DEPARTMENT OF TRANSPORTATION

ADA RAMP DETAILS
32ND ST. SE QUADRANT

SCALE: SHEET 4 OF 4 SHEETS STA. TO STA.

F.A.P. RTE.	SECTION	COUNTY	TOTAL SHEETS	SHEET NO.
320	(56CS, 34CS, 19)R5-1	COLES	140	73
CONTRACT NO. 74575				
ILLINOIS FED. AID PROJECT				

MODEL: Default
 FILE: \\blm1c:\pub\baronm\dat\illinois\pww\DOT\Documents\DOT_Offices\Illinet\7\Projects\74575\CADD\DATA\CAD\Sheet\074575-sht-004.dgn



- SIDEWALK REMOVAL
- PAVEMENT REMOVAL
- CURB AND GUTTER REMOVAL

USER NAME = steffemk	DESIGNED -	REVISED -
DRAWN -	REVISED -	
PLOT SCALE = 10.0000 ' / in.	CHECKED -	REVISED -
PLOT DATE = 1/27/2020	DATE -	REVISED -

**STATE OF ILLINOIS
 DEPARTMENT OF TRANSPORTATION**

**REMOVAL PLAN
 FAP 320 (IL 121) & 31ST ST.**

SCALE: SHEET OF SHEETS STA. TO STA.

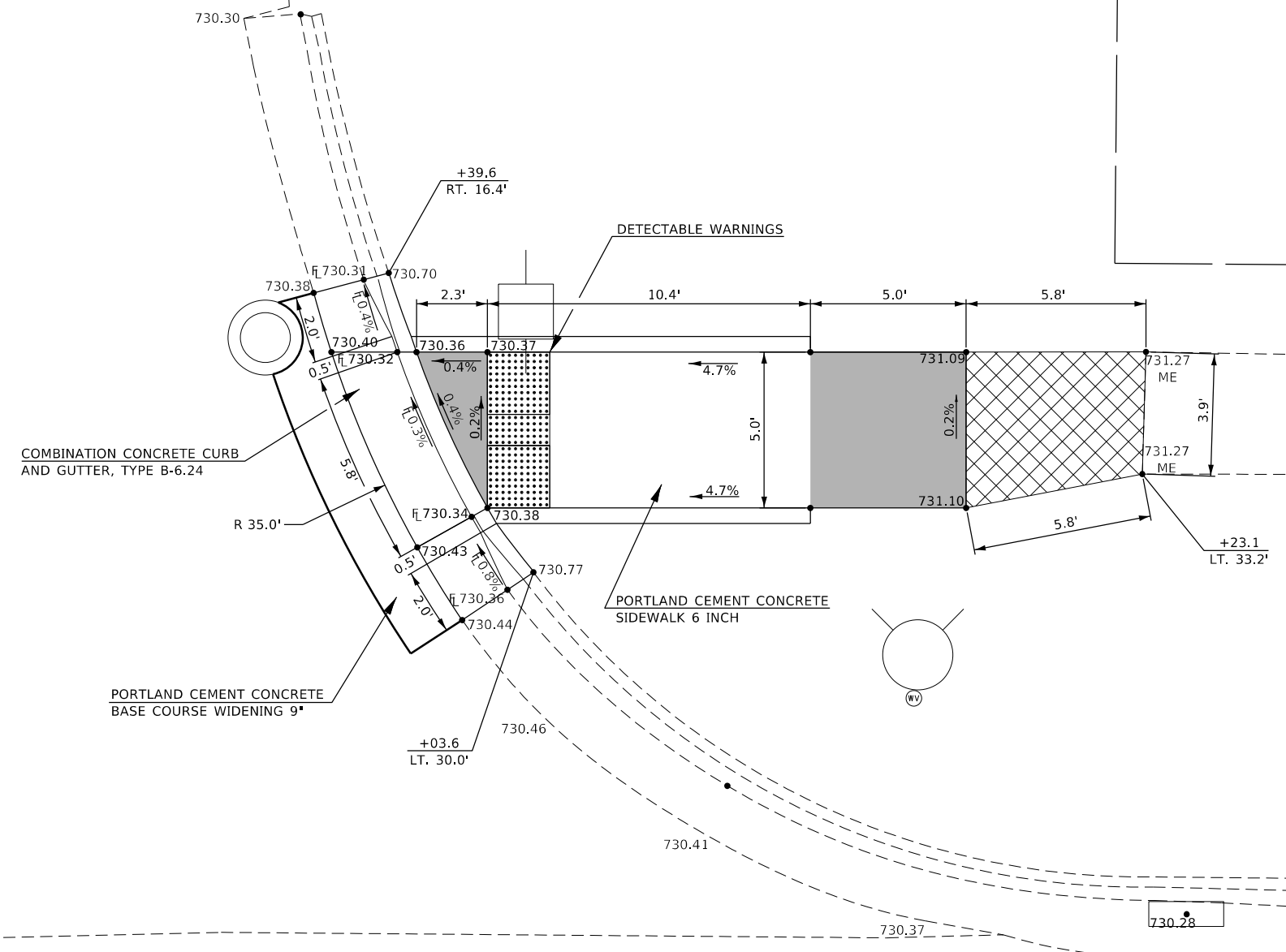
F.A.P. RTE.	SECTION	COUNTY	TOTAL SHEETS	SHEET NO.
320	(56CS, 34CS, 19)RS-1	COLES	140	74
CONTRACT NO. 74575				
ILLINOIS FED. AID PROJECT				



31st St.

EX. R.O.W.

EX. R.O.W.



LANDING/TURNING SPACE



SIDEWALK TRANSITION

MODEL: Default
 FILE: h:\mhc\p\pub\harcross\dat\illinois\pwr\DOT\Documents\DOT_Offices\Illinet\7\Projects\74575\CADD\Drawings\74575-sht-ADA.dgn

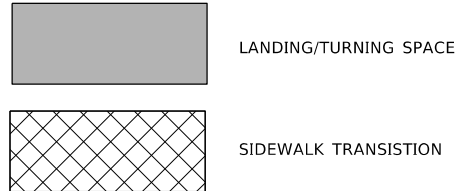
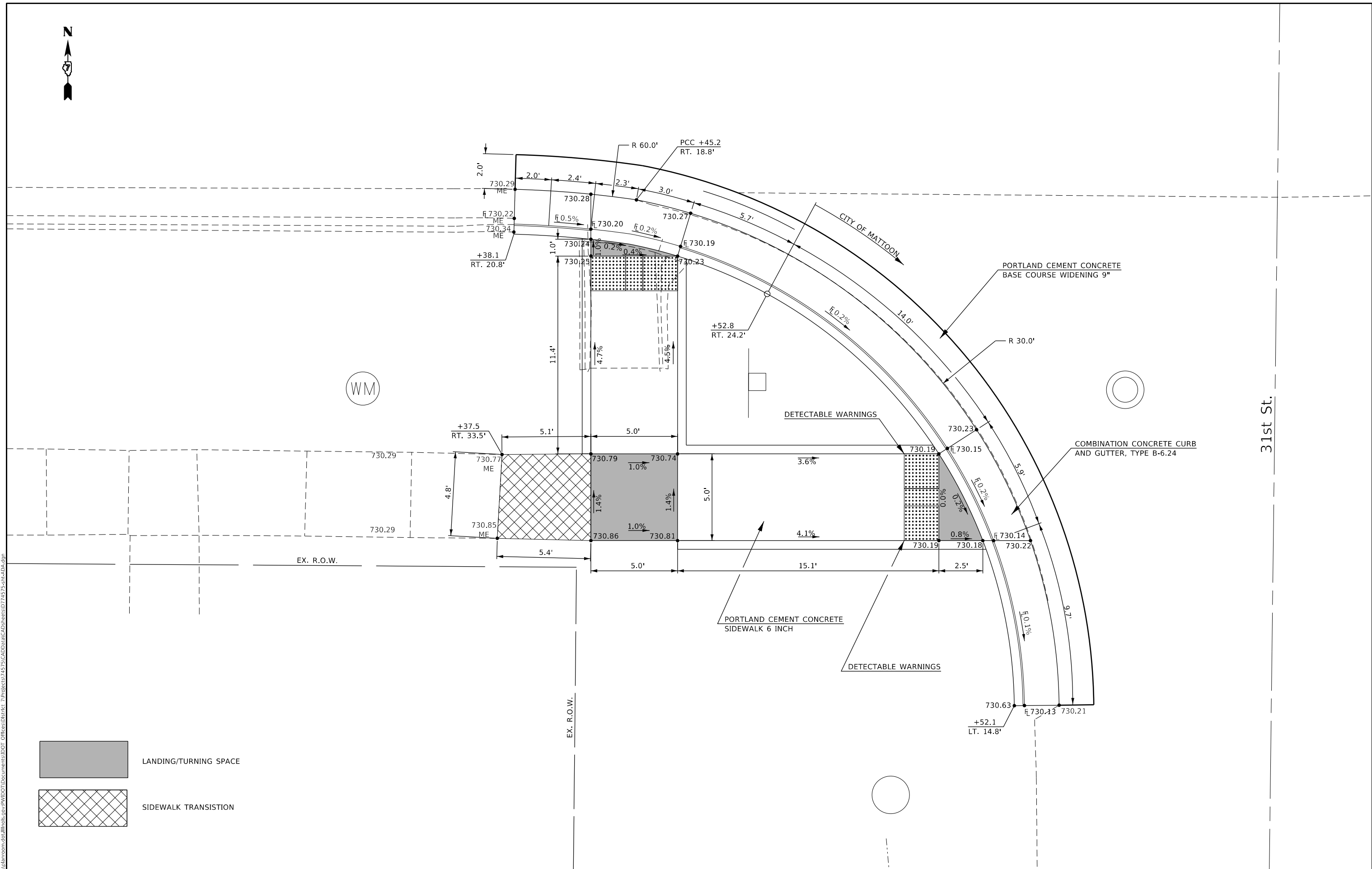
USER NAME = steffemk	DESIGNED -	REVISED -
	DRAWN -	REVISED -
PLOT SCALE = 5,000' / in.	CHECKED -	REVISED -
PLOT DATE = 1/27/2020	DATE -	REVISED -

STATE OF ILLINOIS
DEPARTMENT OF TRANSPORTATION

ADA RAMP DETAILS
31ST ST. NE QUADRANT

SCALE: SHEET 2 OF 4 SHEETS STA. TO STA.

F.A.P. RTE.	SECTION	COUNTY	TOTAL SHEETS	SHEET NO.
320	(56CS, 34CS, 19)R5-1	COLES	140	76
CONTRACT NO. 74575				
ILLINOIS FED. AID PROJECT				



31st St.

MODEL: Default
 FILE: h:\a\c\p\pub\harcourm.dwg
 PROJECT: 74575\CADD\Drawings\DOT - Offices\Drawings\74575-Sub-A04.dgn

USER NAME = steffemk	DESIGNED -	REVISED -
DRAWN -	REVISOR -	
PLOT SCALE = 5,0000' / in.	CHECKED -	REVISED -
PLOT DATE = 1/27/2020	DATE -	REVISED -

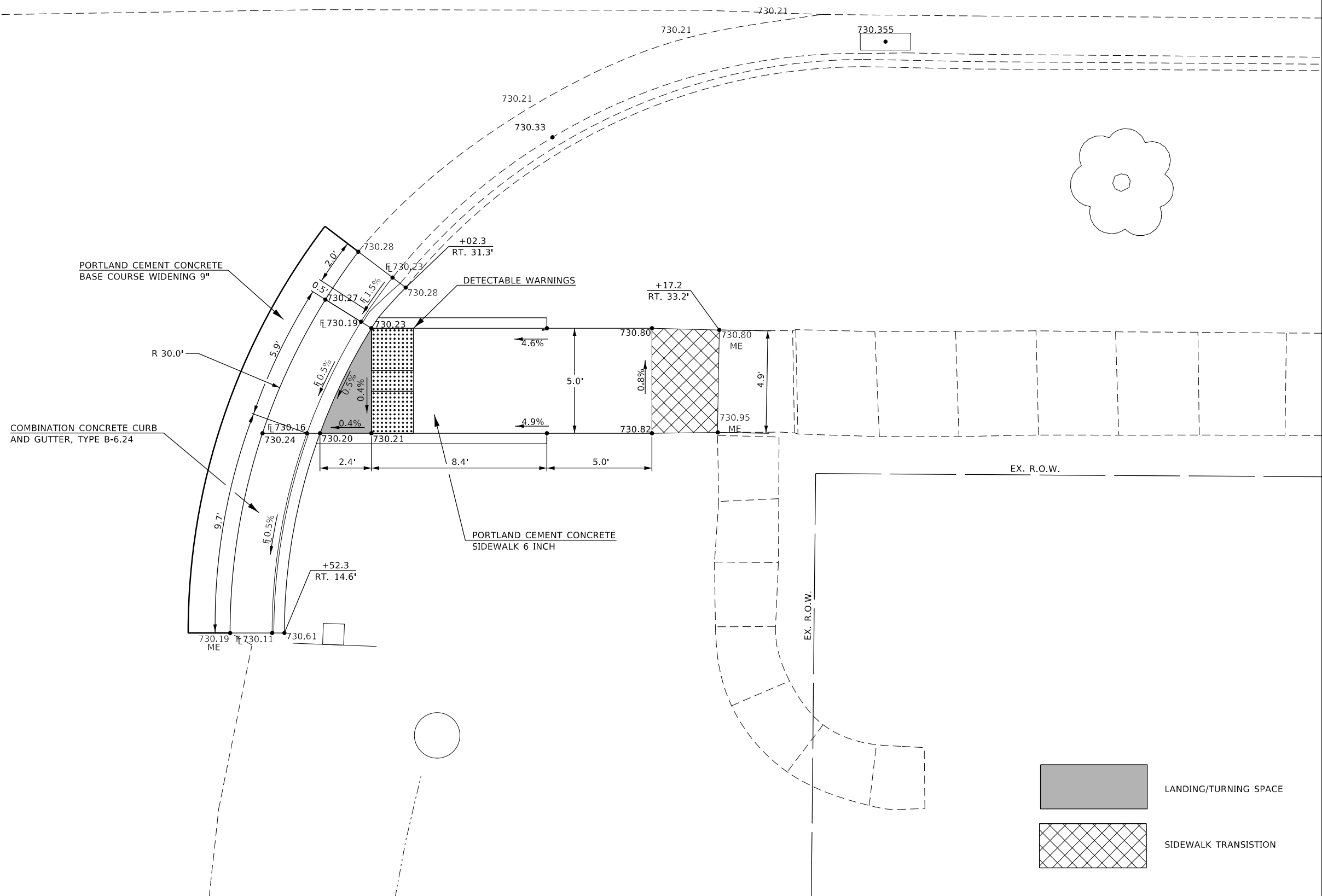
STATE OF ILLINOIS
DEPARTMENT OF TRANSPORTATION

ADA RAMP DETAILS			
31ST ST. SW QUADRANT			
SCALE:	SHEET 3	OF 4 SHEETS	STA. TO STA.

F.A.P. RTE.	SECTION	COUNTY	TOTAL SHEETS	SHEET NO.
320	(56CS, 34CS, 19)RS-1	COLES	140	77
CONTRACT NO. 74575				
ILLINOIS FED. AID PROJECT				



31st St.



PORTLAND CEMENT CONCRETE
BASE COURSE WIDENING 9"

COMBINATION CONCRETE CURB
AND GUTTER, TYPE B-6.24

DETECTABLE WARNINGS

PORTLAND CEMENT CONCRETE
SIDEWALK 6 INCH

EX. R.O.W.

EX. R.O.W.



LANDING/TURNING SPACE



SIDEWALK TRANSITION

MODEL: Default
 FILE: h:\m\c\p\pub\harcourt\dot\office\dot\dot\Documents\DOT_Offices\Drawings\74575\CADD\Drawings\74575-sht-404.dgn

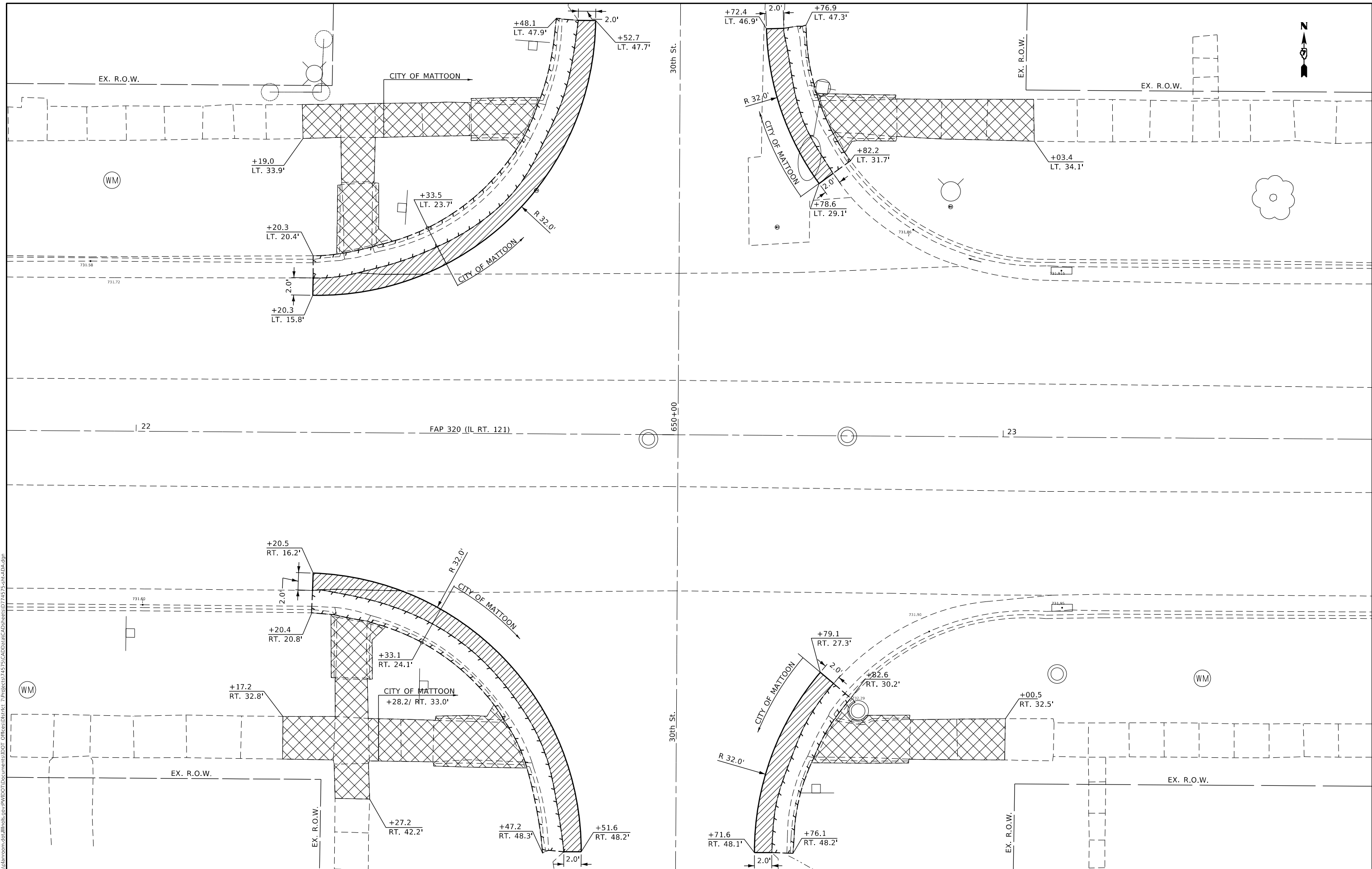
USER NAME = steffenmk	DESIGNED -	REVISED -
	DRAWN -	REVISED -
PLOT SCALE = 5.0000' / in.	CHECKED -	REVISED -
PLOT DATE = 1/27/2020	DATE -	REVISED -

**STATE OF ILLINOIS
DEPARTMENT OF TRANSPORTATION**

**ADA RAMP DETAILS
31ST ST. SE QUADRANT**

SCALE: SHEET 4 OF 4 SHEETS STA. TO STA.

F.A.P. RTE.	SECTION	COUNTY	TOTAL SHEETS	SHEET NO.
320	(56CS, 34CS, 19)R5-1	COLES	140	78
CONTRACT NO. 74575				
ILLINOIS FED. AID PROJECT				



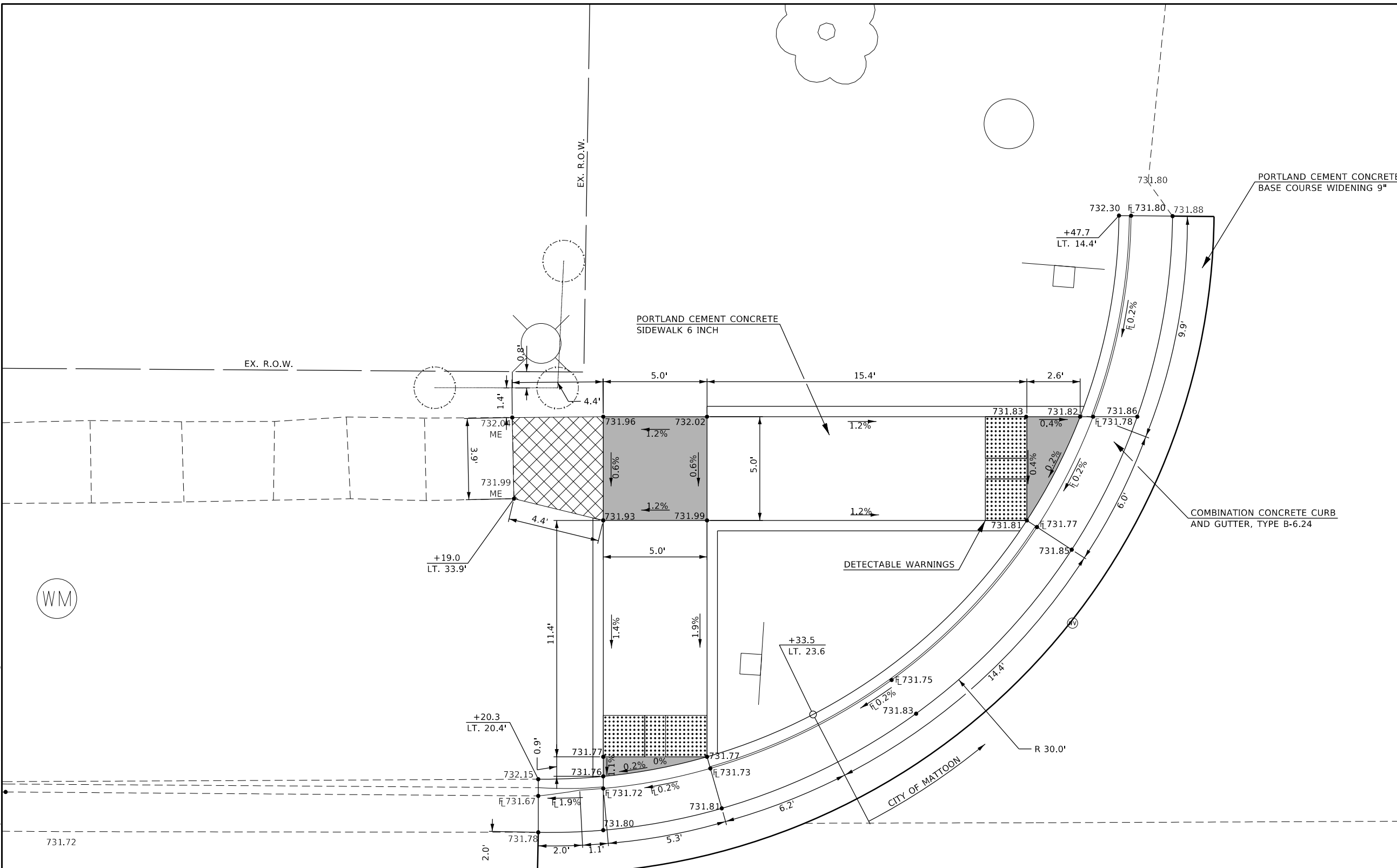
MODEL: Default
 FILE: \\blm1c:\pub\baronm\dat\illinois\dot\Office\dot\Project\74575\CADD\baronm\CAD\baronm\74575-sht-AD4.dgn

USER NAME = steffenmk	DESIGNED -	REVISD -
DRAWN -	REVISD -	
PLOT SCALE = 10.0000 ' / in.	CHECKED -	REVISD -
PLOT DATE = 1/27/2020	DATE -	REVISD -

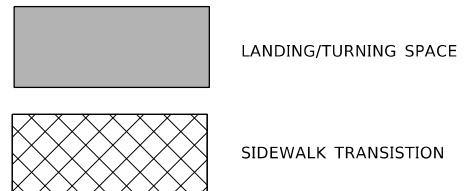
STATE OF ILLINOIS
DEPARTMENT OF TRANSPORTATION

REMOVAL PLAN			
FAP 320 (IL 121) & 30TH ST.			
SCALE:	SHEET	OF	SHEETS
	STA.	TO	STA.

F.A.P. RTE.	SECTION	COUNTY	TOTAL SHEETS	SHEET NO.
320	(56CS, 34CS, 19)R5-1	COLES	140	79
CONTRACT NO. 74575				
ILLINOIS FED. AID PROJECT				



30th St.



MODEL: Default
FILE: h:\a\c\p\pub\p\room.dwg; illinois.gov; PWIDOT\Documents\DOT_Offices\District_7\Projects\74575\CADD\30thSt\74575-sht-ADA.dwg

USER NAME = steffenmk	DESIGNED -	REVISED -
	DRAWN -	REVISED -
PLOT SCALE = 5.0000' / in.	CHECKED -	REVISED -
PLOT DATE = 1/27/2020	DATE -	REVISED -

**STATE OF ILLINOIS
DEPARTMENT OF TRANSPORTATION**

**ADA RAMP DETAILS
30TH ST. NE QUADRANT**

SCALE: SHEET 1 OF 4 SHEETS STA. TO STA.

F.A.P. RTE.	SECTION	COUNTY	TOTAL SHEETS	SHEET NO.
320	(56CS, 34CS, 19)R5-1	COLES	140	80
CONTRACT NO. 74575				
ILLINOIS FED. AID PROJECT				



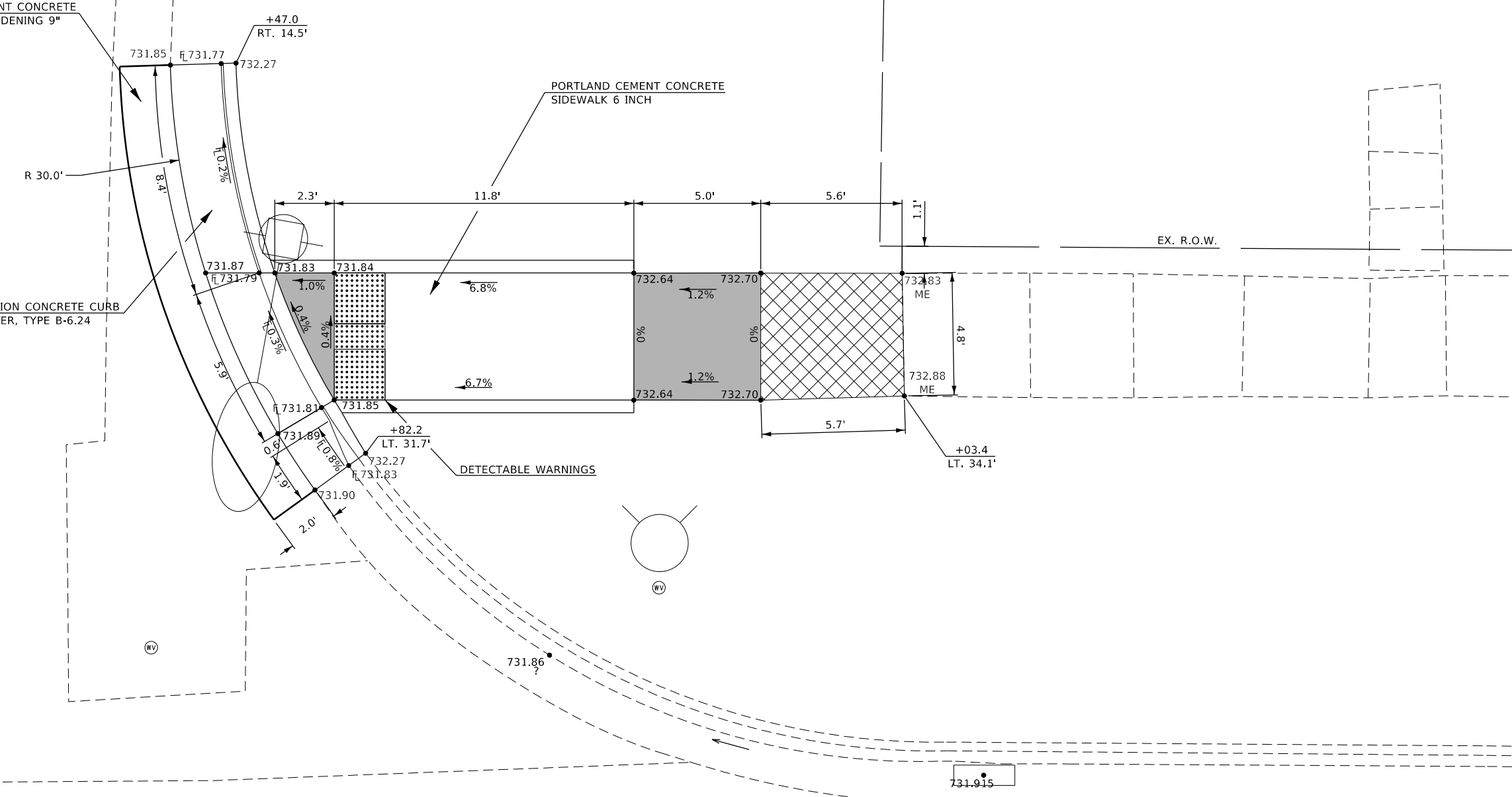
30th St.

PORTLAND CEMENT CONCRETE
BASE COURSE WIDENING 9"

PORTLAND CEMENT CONCRETE
SIDEWALK 6 INCH

COMBINATION CONCRETE CURB
AND GUTTER, TYPE B-6.24

DETECTABLE WARNINGS



LANDING/TURNING SPACE



SIDEWALK TRANSITION

MODEL: Default
FILE: h:\m\c...
PROJECT: 74575\CADD\Drawings\DOT - Offices\Drawings\74575-004.dgn

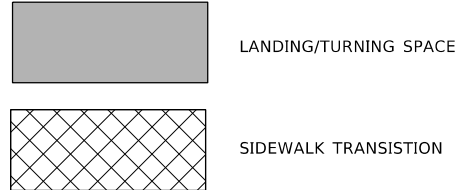
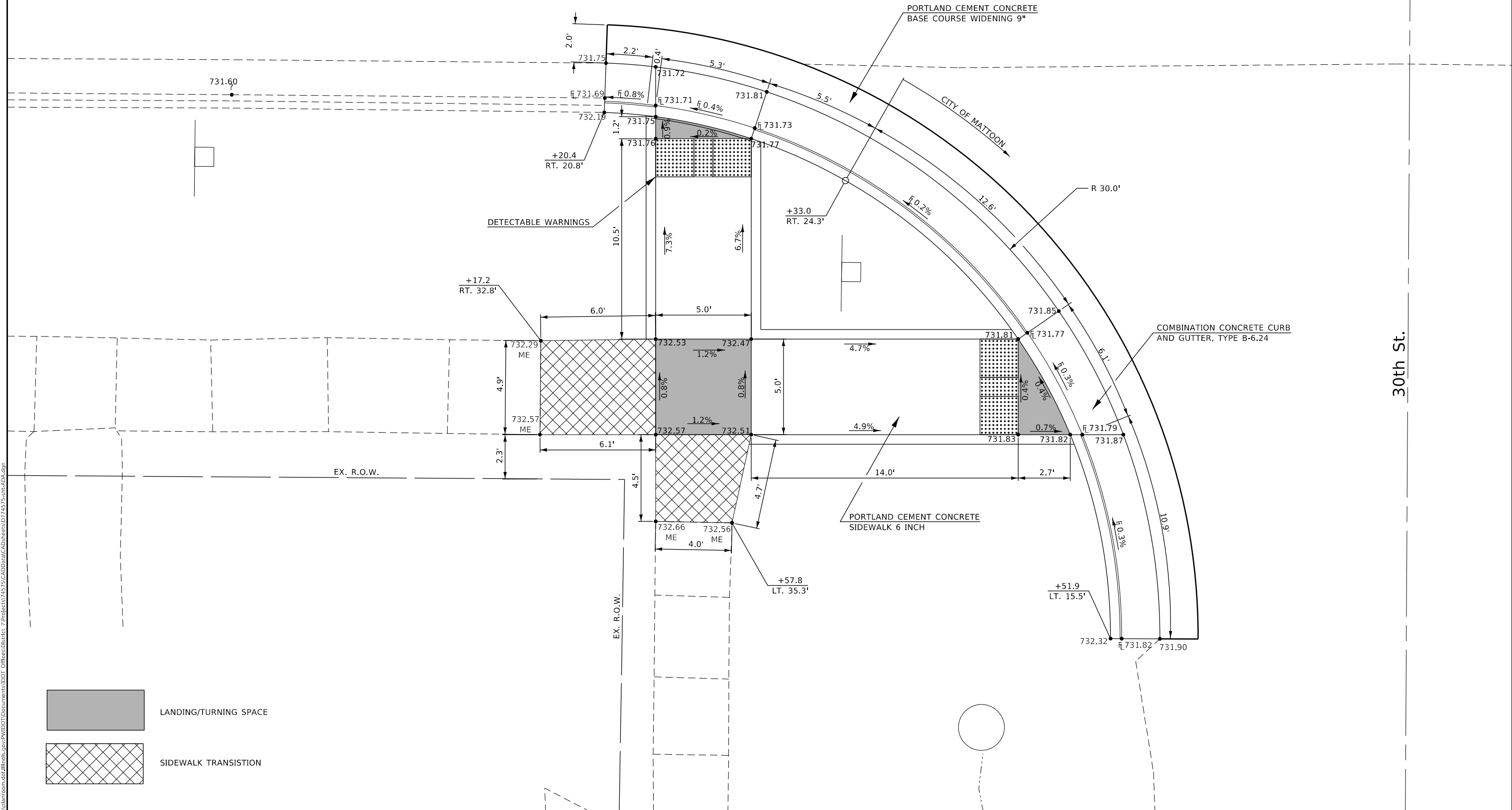
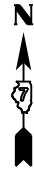
USER NAME = steffemk	DESIGNED -	REVISED -
PLOT SCALE = 5,0000' / in.	DRAWN -	REVISIED -
PLOT DATE = 1/27/2020	CHECKED -	REVISIED -
	DATE -	REVISIED -

**STATE OF ILLINOIS
DEPARTMENT OF TRANSPORTATION**

**ADA RAMP DETAILS
30TH ST. NE QUADRANT**

SCALE: SHEET 2 OF 4 SHEETS STA. TO STA.

F.A.P. RTE.	SECTION	COUNTY	TOTAL SHEETS	SHEET NO.
320	(56CS, 34CS, 19)R5-1	COLES	140	81
CONTRACT NO. 74575				
ILLINOIS FED. AID PROJECT				



30th St.

MODEL: Default
 FILE: \\blm1c:\pub\baronm.dwg
 PROJECT: 74575\CADD\Drawings\DOT_Offices\Drawings\74575-310-004.dwg

USER NAME = steffemk	DESIGNED -	REVISED -
	DRAWN -	REVISED -
PLOT SCALE = 5.0000' / in.	CHECKED -	REVISED -
PLOT DATE = 1/27/2020	DATE -	REVISED -

**STATE OF ILLINOIS
DEPARTMENT OF TRANSPORTATION**

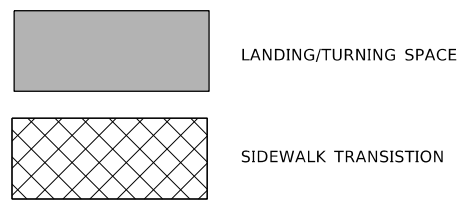
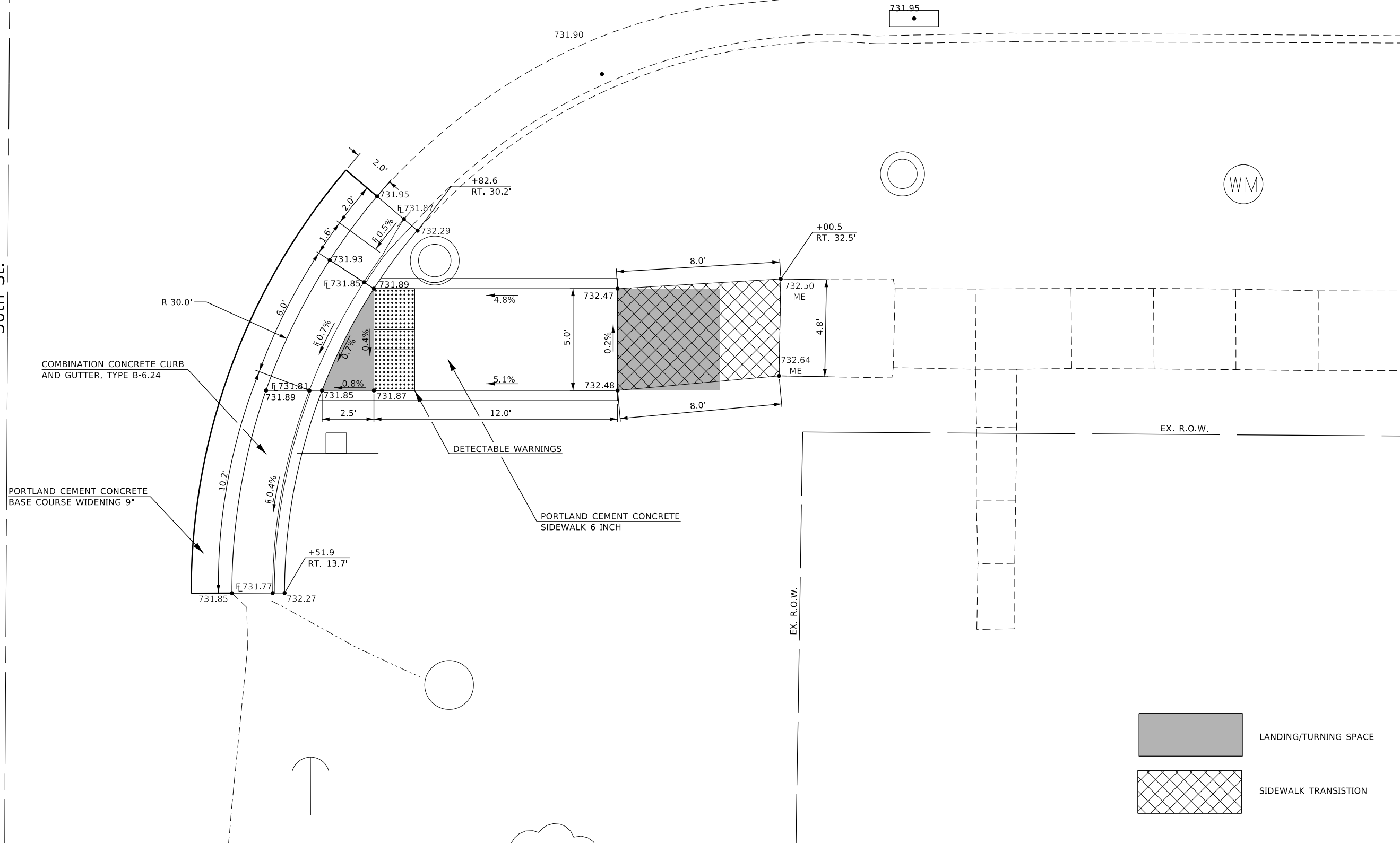
**ADA RAMP DETAILS
30TH ST. SW QUADRANT**

SCALE: SHEET 3 OF 4 SHEETS STA. TO STA.

F.A.P. RTE.	SECTION	COUNTY	TOTAL SHEETS	SHEET NO.
320	(56CS, 34CS, 19)RS-1	COLES	140	82
CONTRACT NO. 74575				
ILLINOIS FED. AID PROJECT				



30th St.



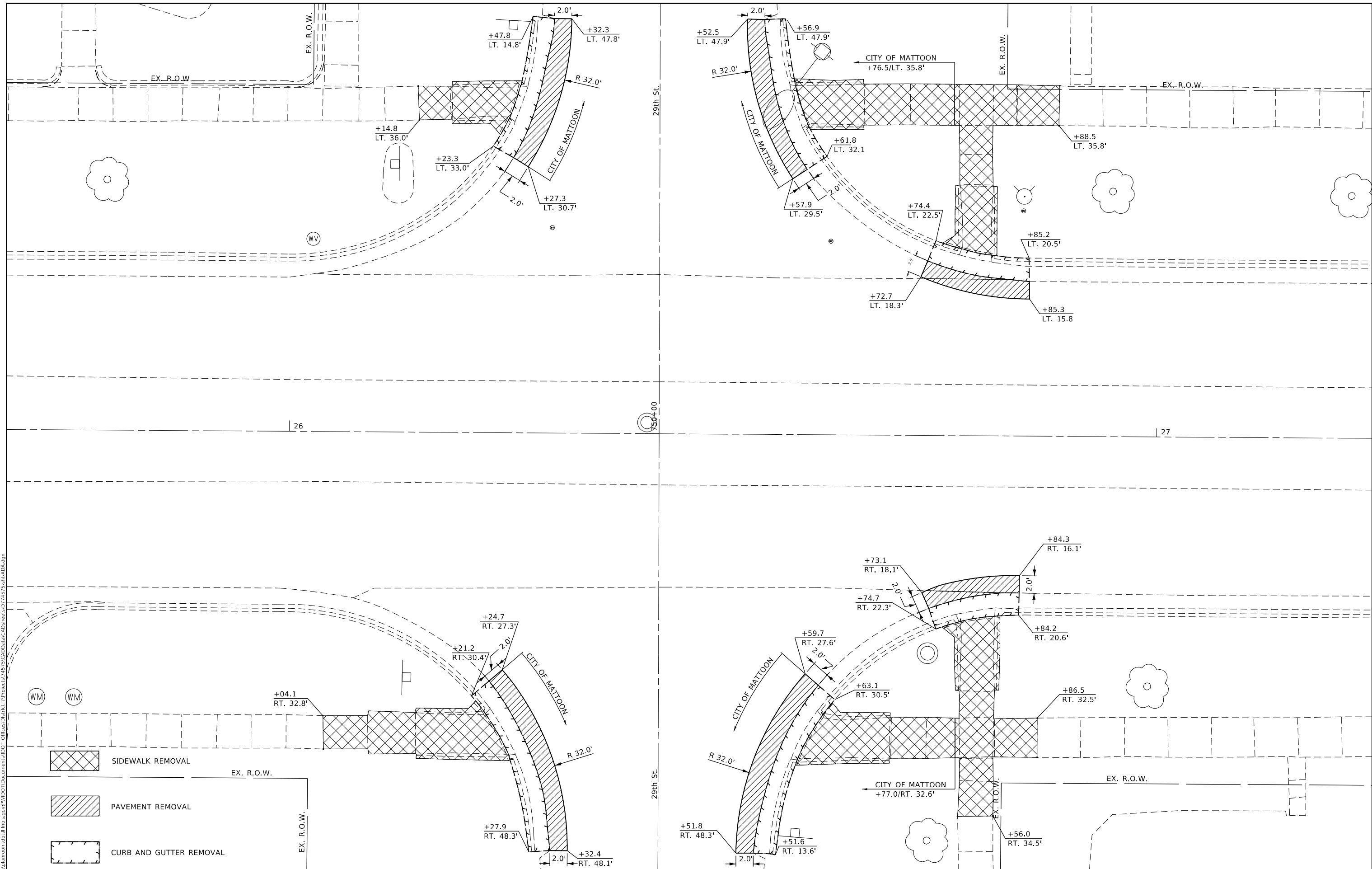
MODEL: Default
 FILE: h:\a\c\p\pub\barroom.dwg
 PROJECT: 174575\CADD\Drawings\DOT - Offices\174575\CADD\Drawings\DOT - Offices\174575-sht-404.dgn

USER NAME = steffemk	DESIGNED -	REVISED -
	DRAWN -	REVISED -
PLOT SCALE = 5,0000 ' / in.	CHECKED -	REVISED -
PLOT DATE = 1/27/2020	DATE -	REVISED -

STATE OF ILLINOIS
DEPARTMENT OF TRANSPORTATION

ADA RAMP DETAILS 30TH ST. SE QUADRANT			
SCALE:	SHEET 4	OF 4	SHEETS
	STA.		TO STA.

F.A.P. RTE.	SECTION	COUNTY	TOTAL SHEETS	SHEET NO.
320	(56CS, 34CS, 19)RS-1	COLES	140	83
CONTRACT NO. 74575				
ILLINOIS FED. AID PROJECT				



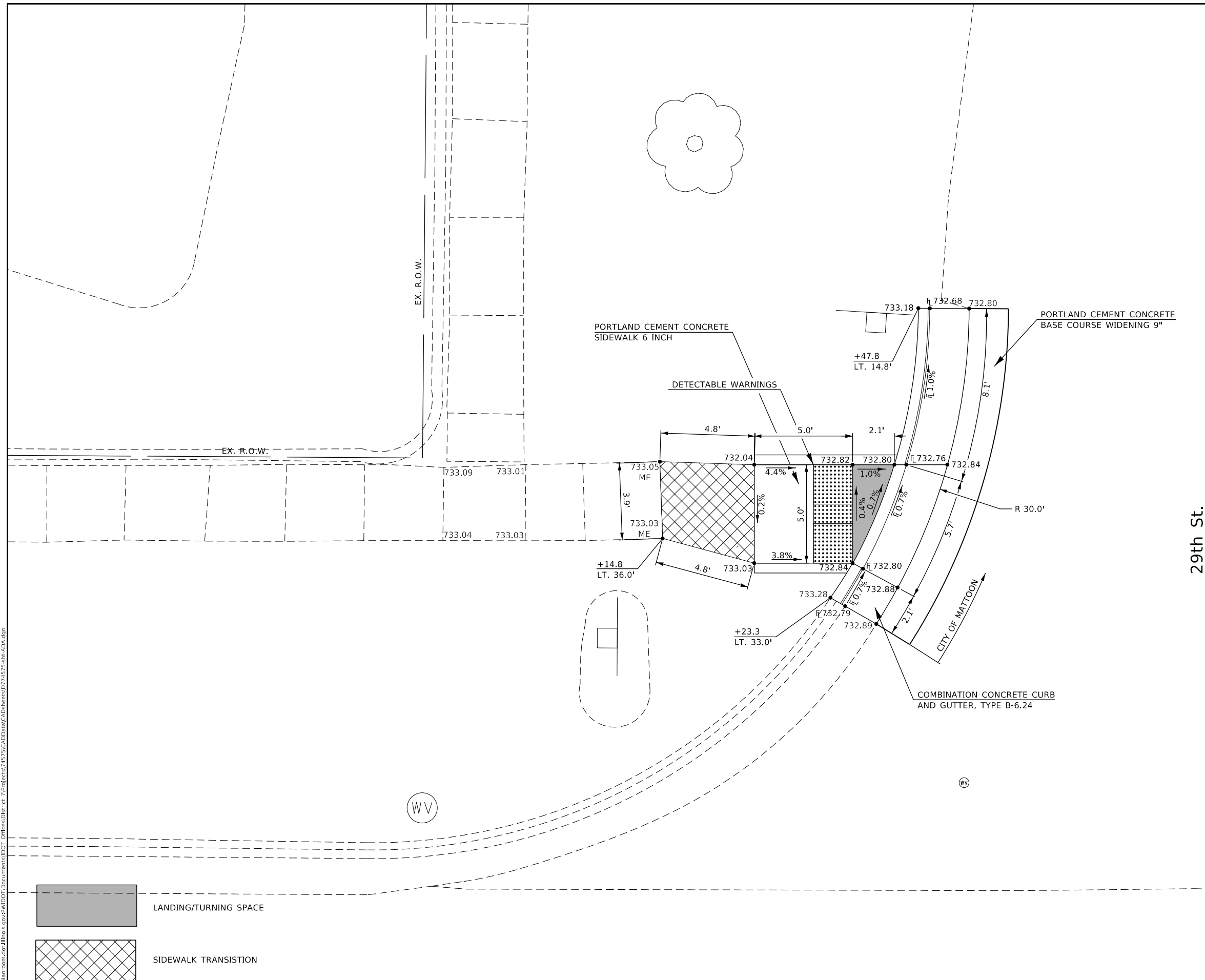
MODEL: Default
 FILE: h:\a\c\p\pub\baronm.dwg
 PROJECT: 74575-00
 OFFICE: D:\projects\74575\CADD\data\CAD\sheet\074575-shc-00.dgn

USER NAME = steffemk	DESIGNED -	REVISED -
	DRAWN -	REVISED -
PLOT SCALE = 10.0000' / in.	CHECKED -	REVISED -
PLOT DATE = 1/27/2020	DATE -	REVISED -

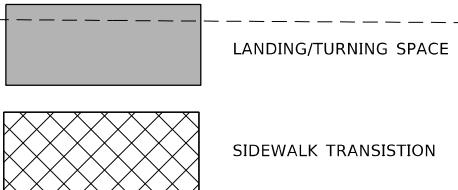
STATE OF ILLINOIS
DEPARTMENT OF TRANSPORTATION

REMOVAL PLAN FAP 320 (IL 121) & 29TH ST.		F.A.P. RTE.	SECTION	COUNTY	TOTAL SHEETS	SHEET NO.
		320	(56CS, 34CS, 19)R5-1	COLES	140	84
SCALE:		SHEET OF SHEETS		STA. TO STA.		CONTRACT NO. 74575

ILLINOIS		FED. AID PROJECT	
----------	--	------------------	--



29th St.



USER NAME = steffemk	DESIGNED -	REVISED -
DRAWN -	REVISED -	
PLOT SCALE = 5,000' / in.	CHECKED -	REVISED -
PLOT DATE = 1/27/2020	DATE -	REVISED -

**STATE OF ILLINOIS
DEPARTMENT OF TRANSPORTATION**

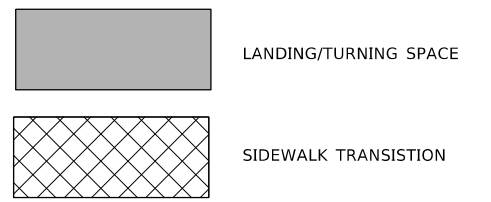
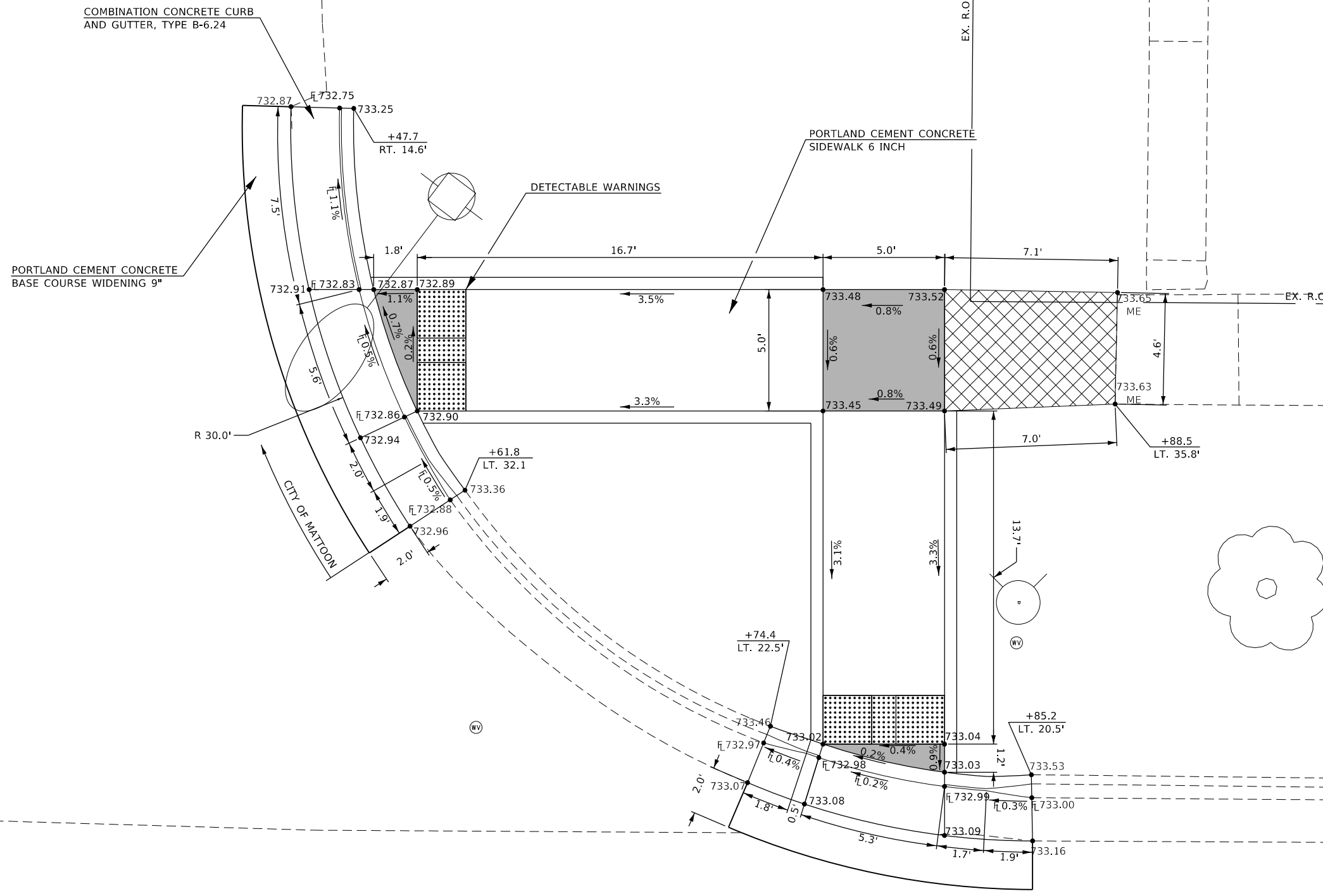
ADA RAMP DETAILS 29TH ST. NE QUADRANT			
SCALE:	SHEET 1	OF 4 SHEETS	STA. TO STA.

F.A.P. RTE.	SECTION	COUNTY	TOTAL SHEETS	SHEET NO.
320	(56CS, 34CS, 19)R5-1	COLES	140	85
CONTRACT NO. 74575				
ILLINOIS FED. AID PROJECT				

MODEL: Default
 FILE: h:\a\c\p\pub\harcam.dwg
 PROJECT: 74575\CADD\Drawings\DOT_Offices\Drawings\74575-810.dwg
 PLOT DATE: 1/27/2020



29th St.



MODEL: Default
 FILE: \\blm1c01.pw.state.il.us\pub\baronm.d\at\illinois.gov\PI\DOT\Documents\DOT_Offices\District_7\Projects\74575\CADD\Drawings\74575-sht-ADA.dgn

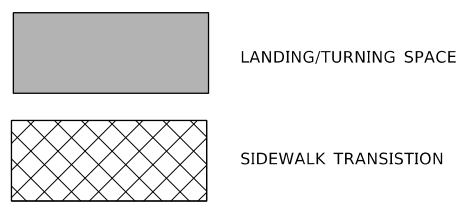
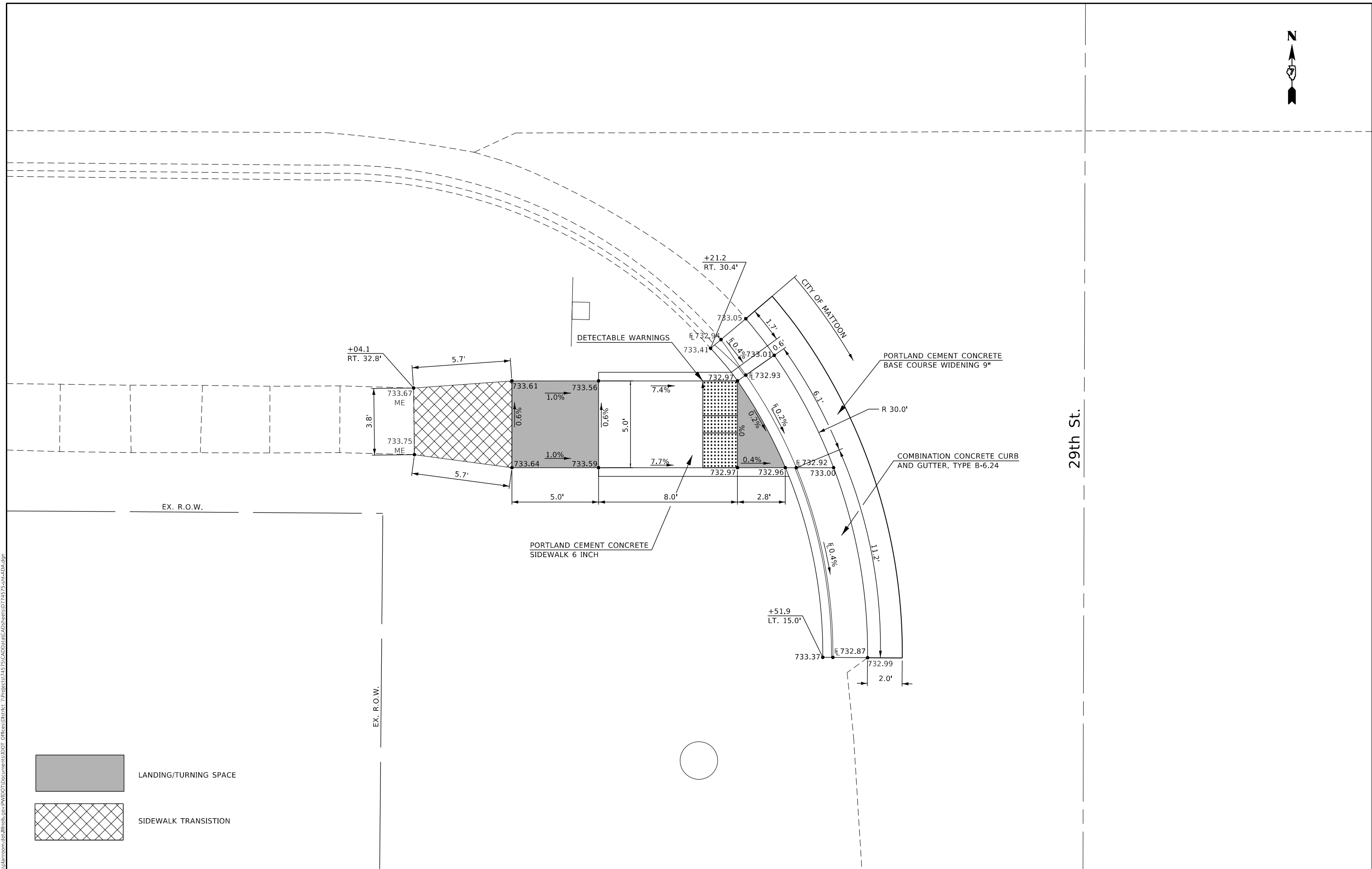
USER NAME = stefenmk	DESIGNED -	REVISED -
	DRAWN -	REVISED -
PLOT SCALE = 5,0000' / in.	CHECKED -	REVISED -
PLOT DATE = 1/27/2020	DATE -	REVISED -

STATE OF ILLINOIS
DEPARTMENT OF TRANSPORTATION

ADA RAMP DETAILS
29TH ST. NE QUADRANT

SCALE: SHEET 2 OF 4 SHEETS STA. TO STA.

F.A.P. RTE.	SECTION	COUNTY	TOTAL SHEETS	SHEET NO.
320	(56CS, 34CS, 19)R5-1	COLES	140	86
CONTRACT NO. 74575				
ILLINOIS FED. AID PROJECT				



MODEL: Default
 FILE: h:\a\c\p\pub\barroom.dwg
 I:\Illinois\DOT\Documents\DOT_Offices\Illinois\DOT\Projects\74575\CADD\Drawings\74575-sht-ADA.dgn

USER NAME = steffemk	DESIGNED -	REVISED -
	DRAWN -	REVISED -
PLOT SCALE = 5,000' / in.	CHECKED -	REVISED -
PLOT DATE = 1/27/2020	DATE -	REVISED -

STATE OF ILLINOIS
DEPARTMENT OF TRANSPORTATION

ADA RAMP DETAILS
29TH ST. SW QUADRANT

SCALE: SHEET 3 OF 4 SHEETS STA. TO STA.

F.A.P. RTE.	SECTION	COUNTY	TOTAL SHEETS	SHEET NO.
320	(56CS, 34CS, 19)R5-1	COLES	140	87
CONTRACT NO. 74575				
ILLINOIS FED. AID PROJECT				



29th St.

PORTLAND CEMENT CONCRETE
BASE COURSE WIDENING 9"

DETECTABLE WARNINGS

COMBINATION CONCRETE CURB
AND GUTTER, TYPE B-6.24

PORTLAND CEMENT CONCRETE
SIDEWALK 6 INCH

LANDING/TURNING SPACE

SIDEWALK TRANSITION

**STATE OF ILLINOIS
DEPARTMENT OF TRANSPORTATION**

**ADA RAMP DETAILS
29TH ST. SE QUADRANT**

F.A.P. RTE.	SECTION	COUNTY	TOTAL SHEETS	SHEET NO.
320	(56CS, 34CS, 19)R5-1	COLES	140	88
CONTRACT NO. 74575				

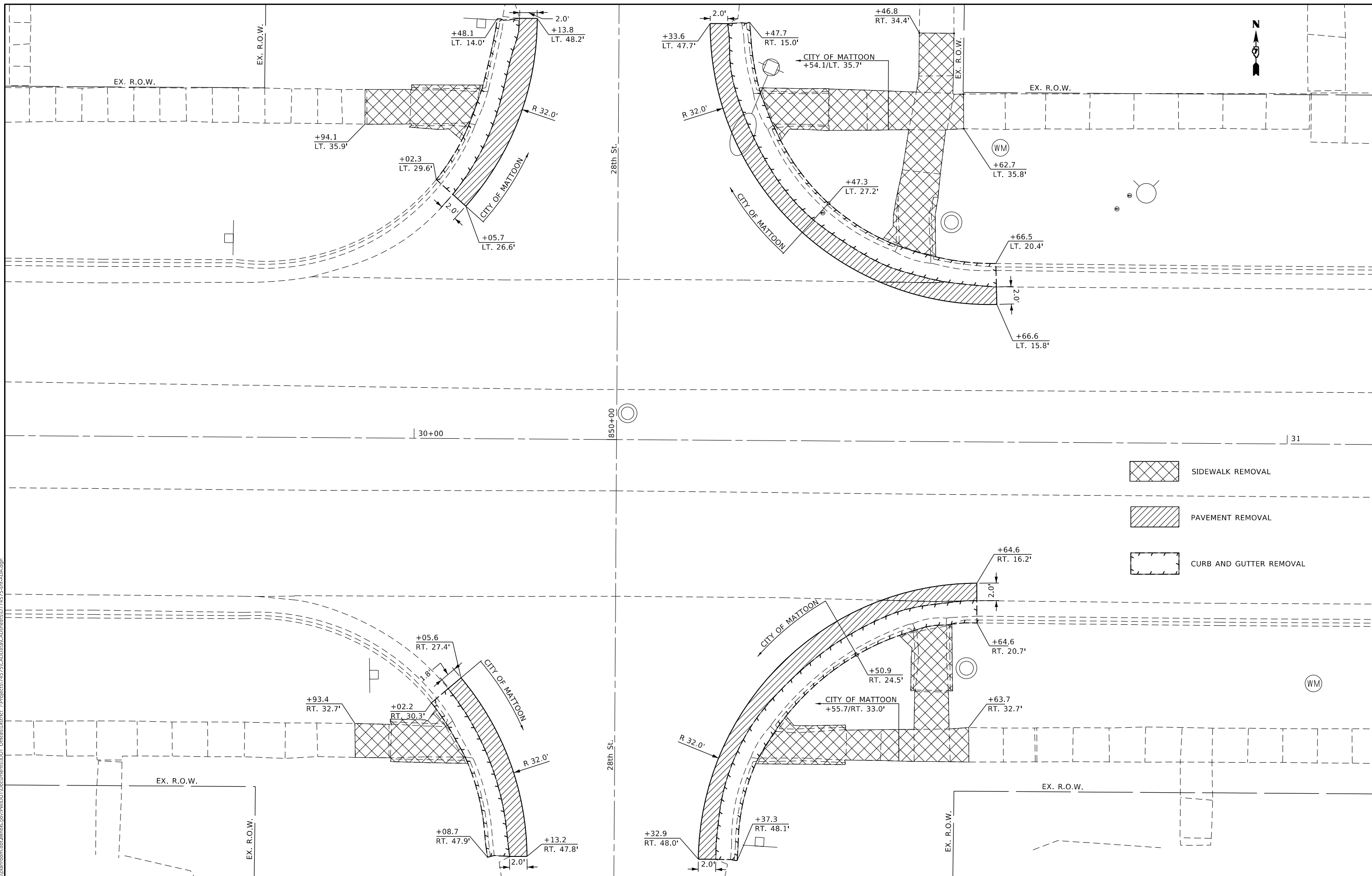
SCALE: SHEET 4 OF 4 SHEETS STA. TO STA.

ILLINOIS FED. AID PROJECT

MODEL: Default
FILE: h:\asfc\p\pub\rooms\dat\illind\gov\p\WIDDOT\Documents\DOT_Offices\District_7\Projects\74575\CADD\DATA\Drawings\74575-91c-00a.dgn

USER NAME	DESIGNED	REVISED
= steffemnk	-	-
DRAWN	-	REVISED -
PLOT SCALE	-	REVISED -
= 5.0000' / in.	CHECKED -	REVISED -
PLOT DATE	-	REVISED -
= 1/27/2020	DATE -	

MODEL: Default
FILE: \\ibm-01-p001\harcourt\ad\illinois\p001\PROJECTS\74575\CADD\data\CAD\sheet\0774575-shc-404.dgn



- SIDEWALK REMOVAL
- PAVEMENT REMOVAL
- CURB AND GUTTER REMOVAL

**STATE OF ILLINOIS
DEPARTMENT OF TRANSPORTATION**

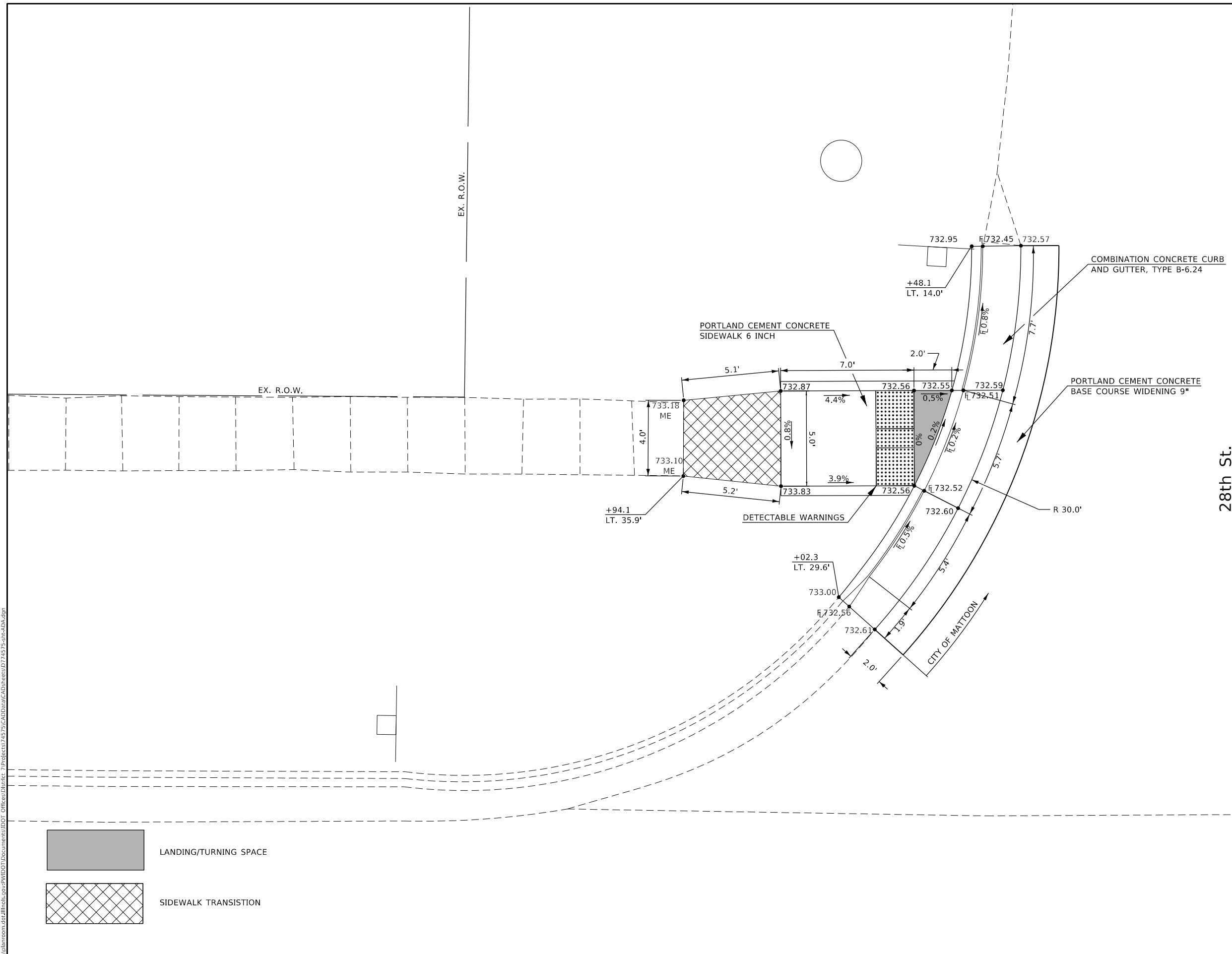
**REMOVAL PLAN
FAP 320 (IL 121) & 28TH ST.**

USER NAME = steffemk	DESIGNED -	REVISED -
	DRAWN -	REVISED -
PLOT SCALE = 10.0000 " / in.	CHECKED -	REVISED -
PLOT DATE = 1/27/2020	DATE -	REVISED -

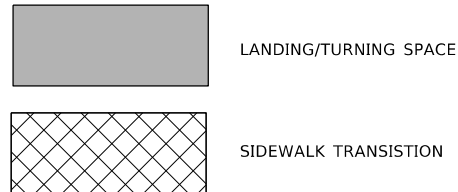
SCALE: SHEET OF SHEETS STA. TO STA.

F.A.P. RTE.	SECTION	COUNTY	TOTAL SHEETS	SHEET NO.
320	(56CS, 34CS, 19)RS-1	COLES	140	89
CONTRACT NO. 74575				

ILLINOIS FED. AID PROJECT



28th St.



MODEL: Default
 FILE: h:\a\c\p\pub\barroom.dwg
 PROJECT: 74575\CADD\Drawings\DOT - Offices\Drawings\74575-sht-ADA.dgn

USER NAME = steffemk	DESIGNED -	REVISED -
	DRAWN -	REVISED -
PLOT SCALE = 5,0000' / in.	CHECKED -	REVISED -
PLOT DATE = 1/27/2020	DATE -	REVISED -

STATE OF ILLINOIS
DEPARTMENT OF TRANSPORTATION

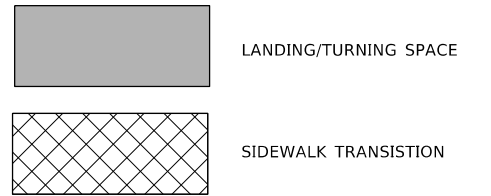
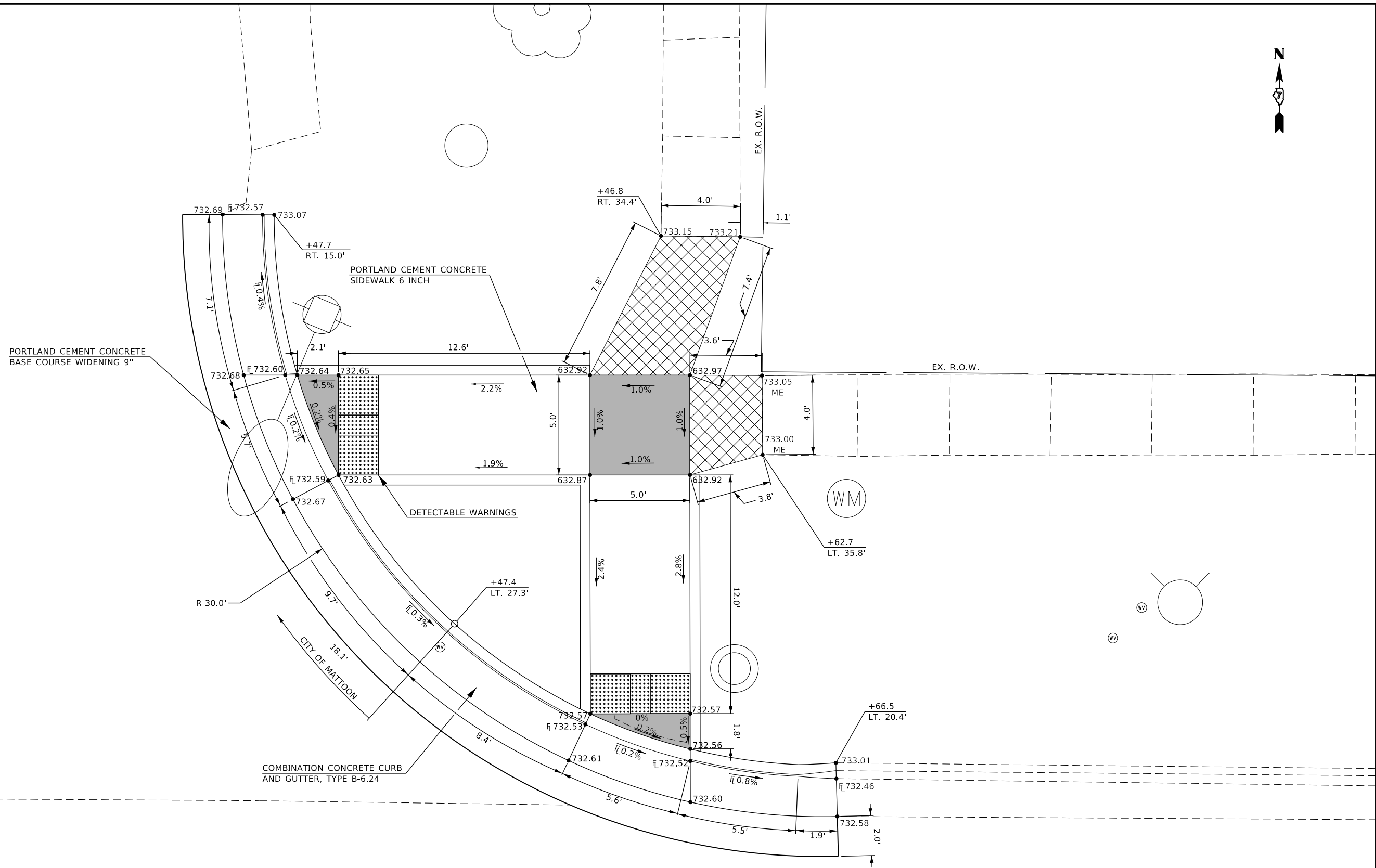
ADA RAMP DETAILS
28TH ST. NW QUADRANT

SCALE: SHEET 1 OF 4 SHEETS STA. TO STA.

F.A.P. RTE.	SECTION	COUNTY	TOTAL SHEETS	SHEET NO.
320	(56CS, 34CS, 19)R5-1	COLES	140	90
CONTRACT NO. 74575				
ILLINOIS FED. AID PROJECT				



28th St.



MODEL: Default
 FILE: h:\a\c\p\pub\barroom.dwg
 PROJECT: 74575\CADD\Drawings\DOT - Offices\Drawings\74575-28th-ADA.dwg

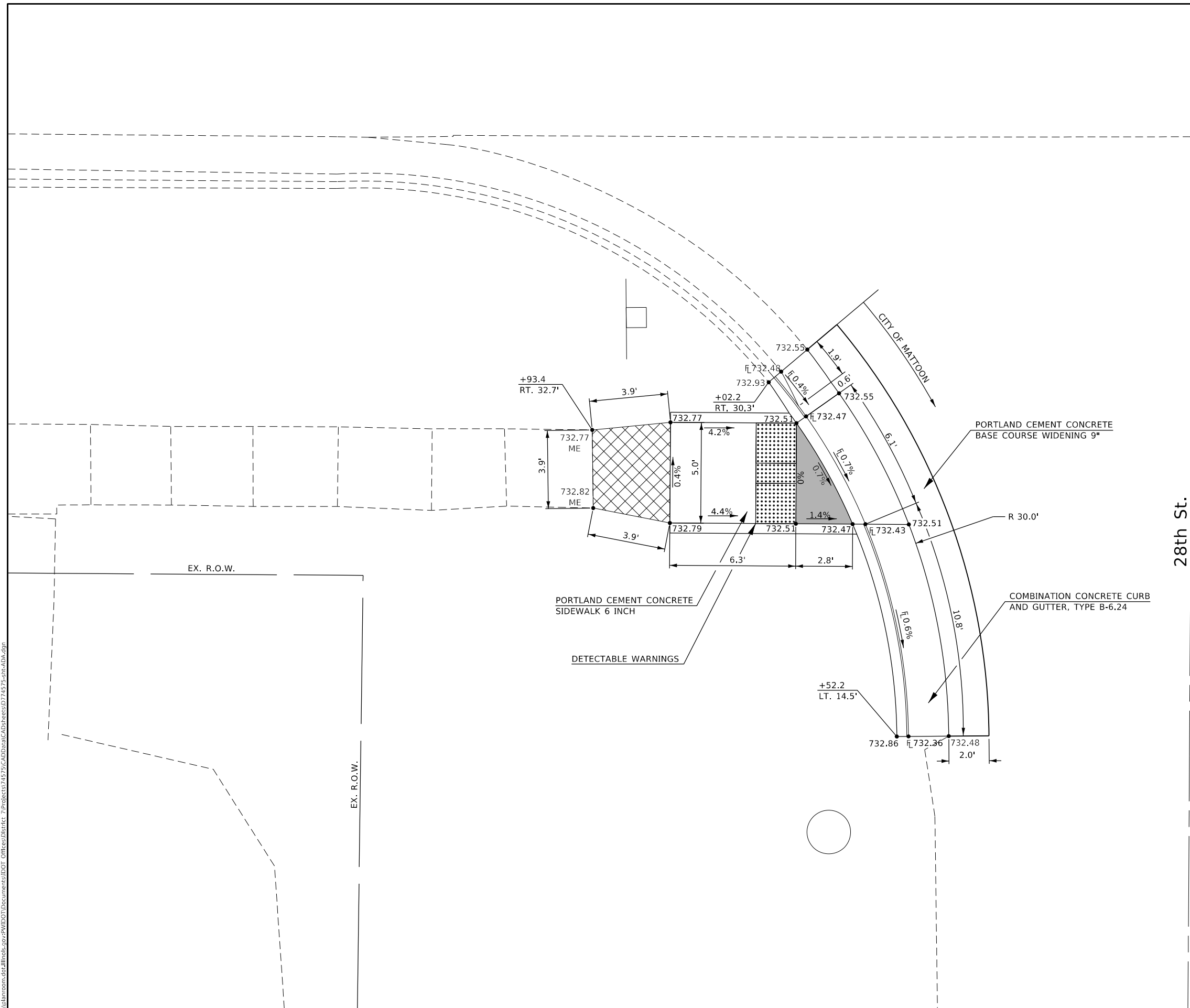
USER NAME = steffemk	DESIGNED -	REVISED -
	DRAWN -	REVISED -
PLOT SCALE = 5,000' / in.	CHECKED -	REVISED -
PLOT DATE = 1/27/2020	DATE -	REVISED -

**STATE OF ILLINOIS
DEPARTMENT OF TRANSPORTATION**

**ADA RAMP DETAILS
28TH ST. NE QUADRANT**

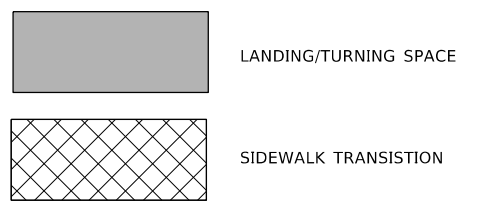
SCALE: SHEET 2 OF 4 SHEETS STA. TO STA.

F.A.P. RTE.	SECTION	COUNTY	TOTAL SHEETS	SHEET NO.
320	(56CS, 34CS, 19)RS-1	COLES	140	91
CONTRACT NO. 74575				
ILLINOIS FED. AID PROJECT				



28th St.

MODEL: Default
 FILE: h:\m\c\p\pub\baronm.dwg
 PROJECT: 74575\CADD\Drawings\DOT_Offices\Drawings\74575-28th-ADA.dwg



USER NAME = steffemk	DESIGNED -	REVISED -
	DRAWN -	REVISED -
PLOT SCALE = 5,0000 ' / in.	CHECKED -	REVISED -
PLOT DATE = 1/27/2020	DATE -	REVISED -

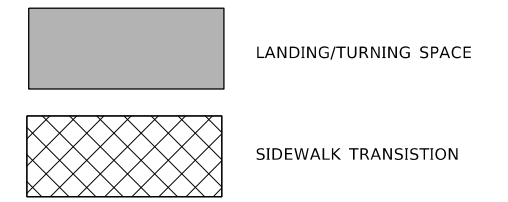
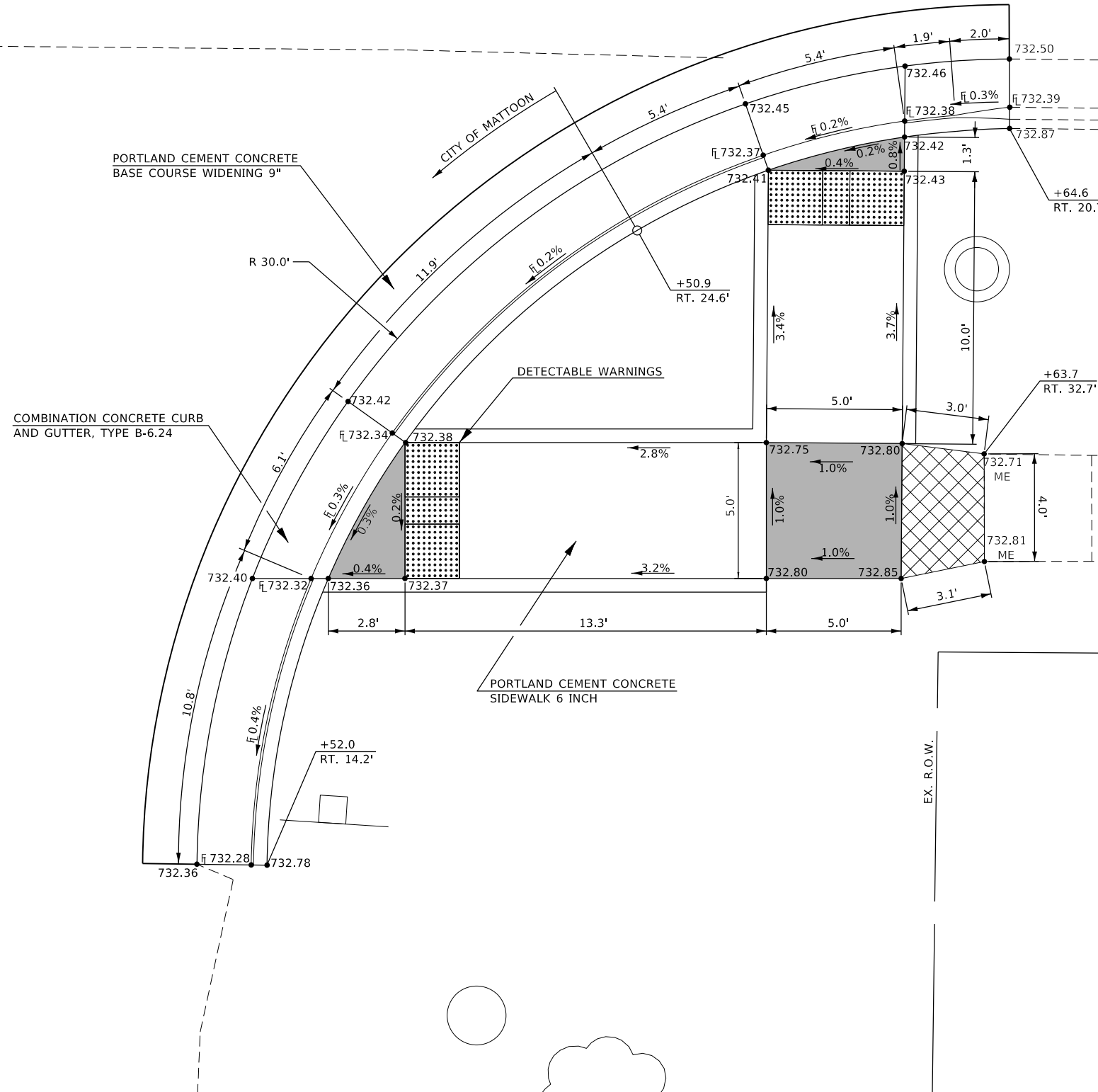
STATE OF ILLINOIS
DEPARTMENT OF TRANSPORTATION

ADA RAMP DETAILS			
28TH ST. SW QUADRANT			
SCALE:	SHEET 3	OF 4 SHEETS	STA. TO STA.

F.A.P. RTE.	SECTION	COUNTY	TOTAL SHEETS	SHEET NO.
320	(56CS, 34CS, 19)RS-1	COLES	140	92
CONTRACT NO. 74575				
ILLINOIS FED. AID PROJECT				



28th St.



MODEL: Default
FILE: h:\a\c\p\pub\haronom.dwg
PROJECT: 74575\CAAD\Drawings\DOT - Offices\Drawings\74575-19-004.dgn

USER NAME = steffemk	DESIGNED -	REVISED -
	DRAWN -	REVISED -
PLOT SCALE = 5,0000' / in.	CHECKED -	REVISED -
PLOT DATE = 1/27/2020	DATE -	REVISED -

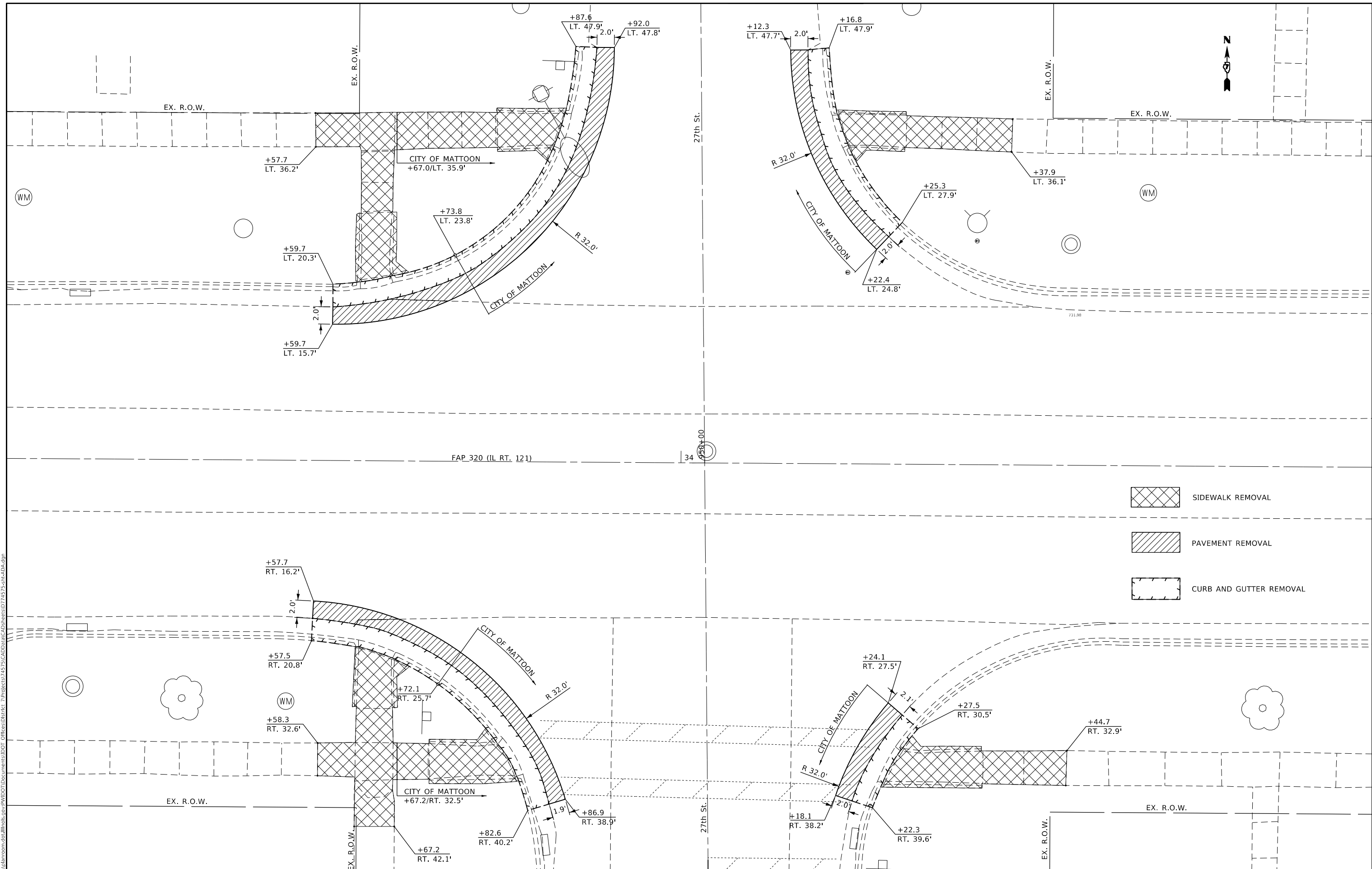
STATE OF ILLINOIS
DEPARTMENT OF TRANSPORTATION



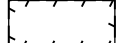
ADA RAMP DETAILS
28TH ST. SE QUADRANT

SCALE: SHEET 4 OF 4 SHEETS STA. TO STA.

F.A.P. RTE.	SECTION	COUNTY	TOTAL SHEETS	SHEET NO.
320	(56CS, 34CS, 19)R5-1	COLES	140	93
CONTRACT NO. 74575				

ILLINOIS FED. AID PROJECT



-  SIDEWALK REMOVAL
-  PAVEMENT REMOVAL
-  CURB AND GUTTER REMOVAL

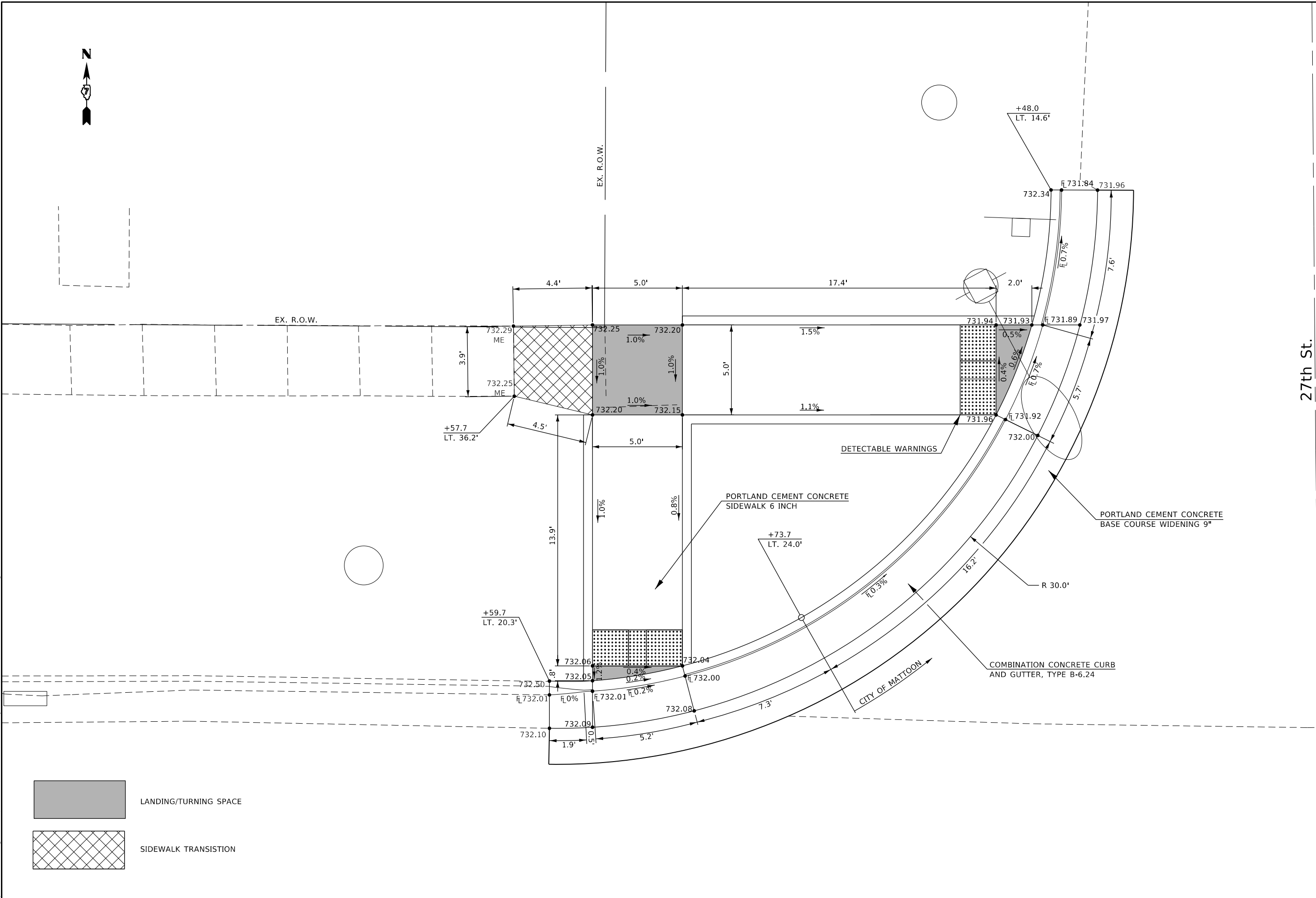
MODEL: Default
 FILE: \\blm1c01\pub\baronm.dwg
 PROJECT: 74575\CAD\Drawings\74575-121-27th-ADK.dwg

USER NAME = steffemk	DESIGNED -	REVISED -
	DRAWN -	REVISED -
PLOT SCALE = 10.0000 "/td> <td>CHECKED -</td> <td>REVISED -</td>	CHECKED -	REVISED -
PLOT DATE = 1/27/2020	DATE -	REVISED -

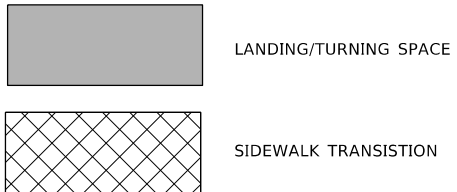
STATE OF ILLINOIS
DEPARTMENT OF TRANSPORTATION

REMOVAL PLAN FAP 320 (IL 121) & 27TH ST.		F.A.P. RTE.	SECTION	COUNTY	TOTAL SHEETS	SHEET NO.
		320	(56CS, 34CS, 19)R5-1	COLES	140	94
SCALE:		SHEET OF SHEETS		STA. TO STA.	CONTRACT NO. 74575	

ILLINOIS		FED. AID PROJECT	
----------	--	------------------	--



27th St.



MODEL: Default
 FILE: h:\mhc\p\pub\harcam\dat\illinois\p\p\DOT\Documents\DOT_Offices\Illin\7\Projects\74575\CADD\data\CAD\sheet\74575-sht-004.dgn

USER NAME = steffemk	DESIGNED -	REVISED -
PLOT SCALE = 5,000' / in.	DRAWN -	REVISED -
PLOT DATE = 1/27/2020	CHECKED -	REVISED -
	DATE -	REVISED -

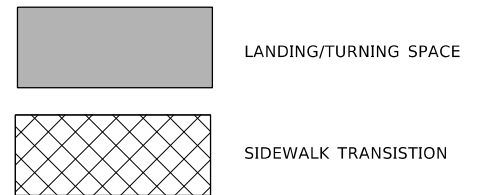
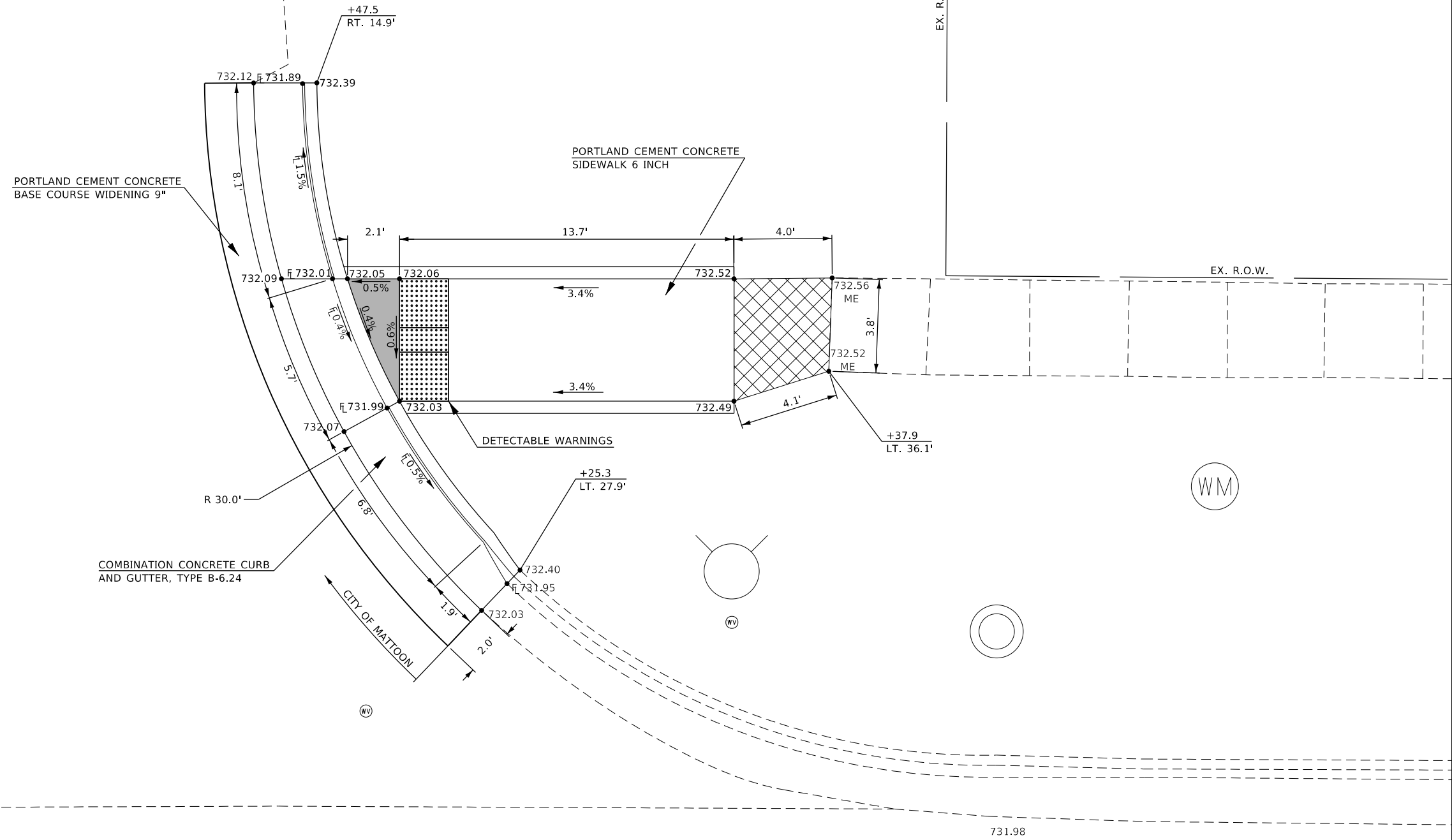
**STATE OF ILLINOIS
DEPARTMENT OF TRANSPORTATION**

ADA RAMP DETAILS 27TH ST. NW QUADRANT			
SCALE:	SHEET 1	OF 4 SHEETS	STA. TO STA.

F.A.P. RTE.	SECTION	COUNTY	TOTAL SHEETS	SHEET NO.
320	(56CS, 34CS, 19)R5-1	COLES	140	95
CONTRACT NO. 74575				
ILLINOIS FED. AID PROJECT				



27th St.



MODEL: Default
 FILE: h:\a\c\p\pub\harcourm.dwg
 PROJECT: 74575\CADD\Drawings\DOT_Offices\Drawings\74575-19-004.dgn

USER NAME = steffemk	DESIGNED -	REVISED -
	DRAWN -	REVISED -
PLOT SCALE = 5.0000' / in.	CHECKED -	REVISED -
PLOT DATE = 1/27/2020	DATE -	REVISED -

STATE OF ILLINOIS
DEPARTMENT OF TRANSPORTATION

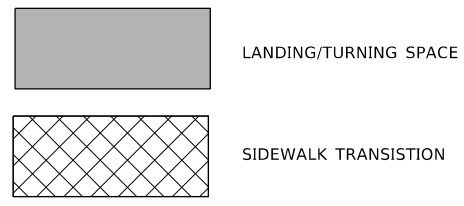
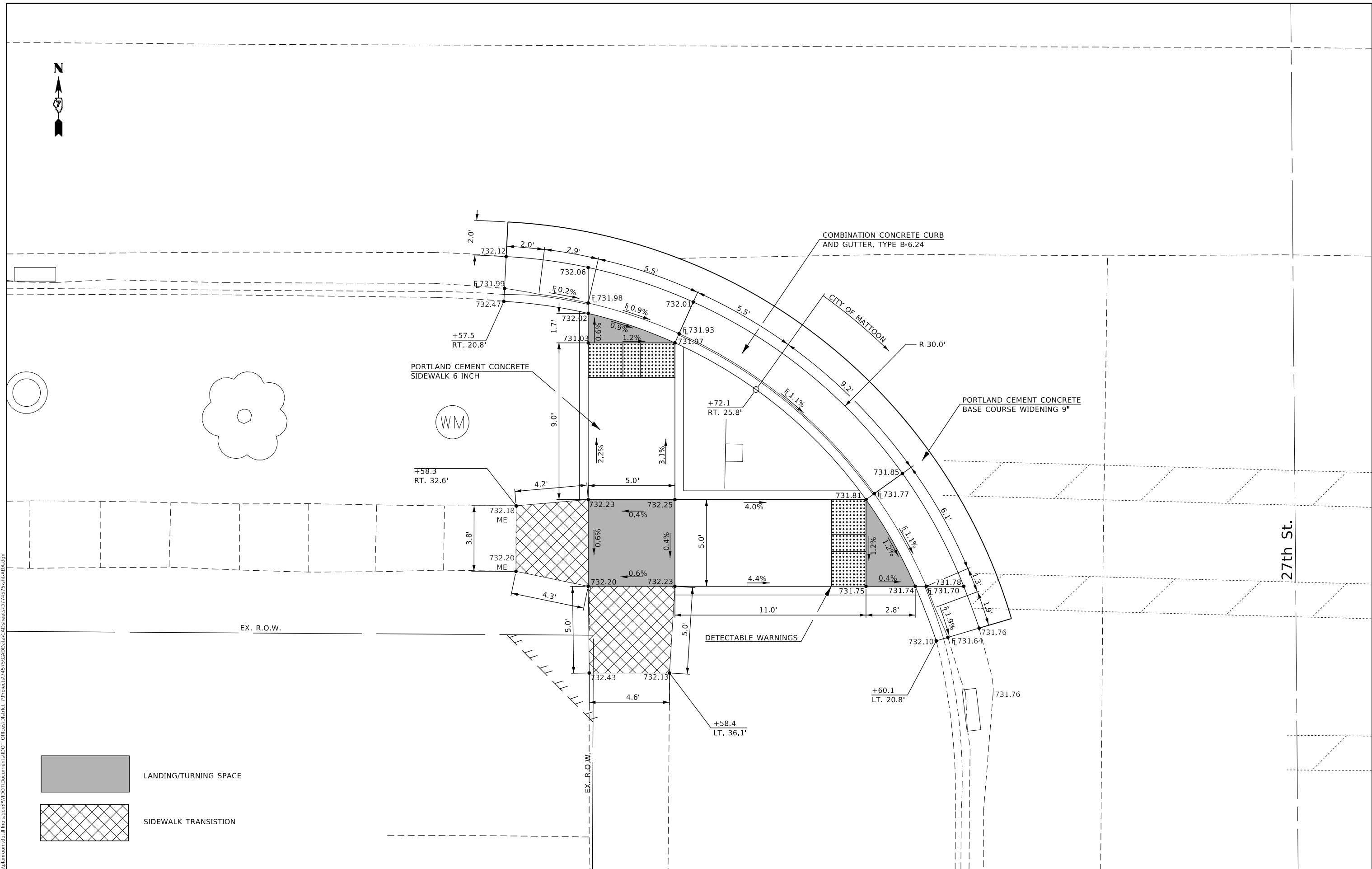
ADA RAMP DETAILS
27TH ST. NE QUADRANT

SCALE: SHEET 2 OF 4 SHEETS STA. TO STA.

F.A.P. RTE.	SECTION	COUNTY	TOTAL SHEETS	SHEET NO.
320	(56CS, 34CS, 19)R5-1	COLES	140	96
CONTRACT NO. 74575				
ILLINOIS FED. AID PROJECT				



MODEL: Default
 FILE: \\blm1c:\pub\baronm.dwg\illinois\pww\DOT\Documents\DOT_Offices\Drawings\7\Projects\74575\CADD\Drawings\74575-sht-ADA.dwg



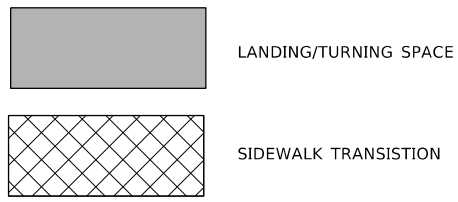
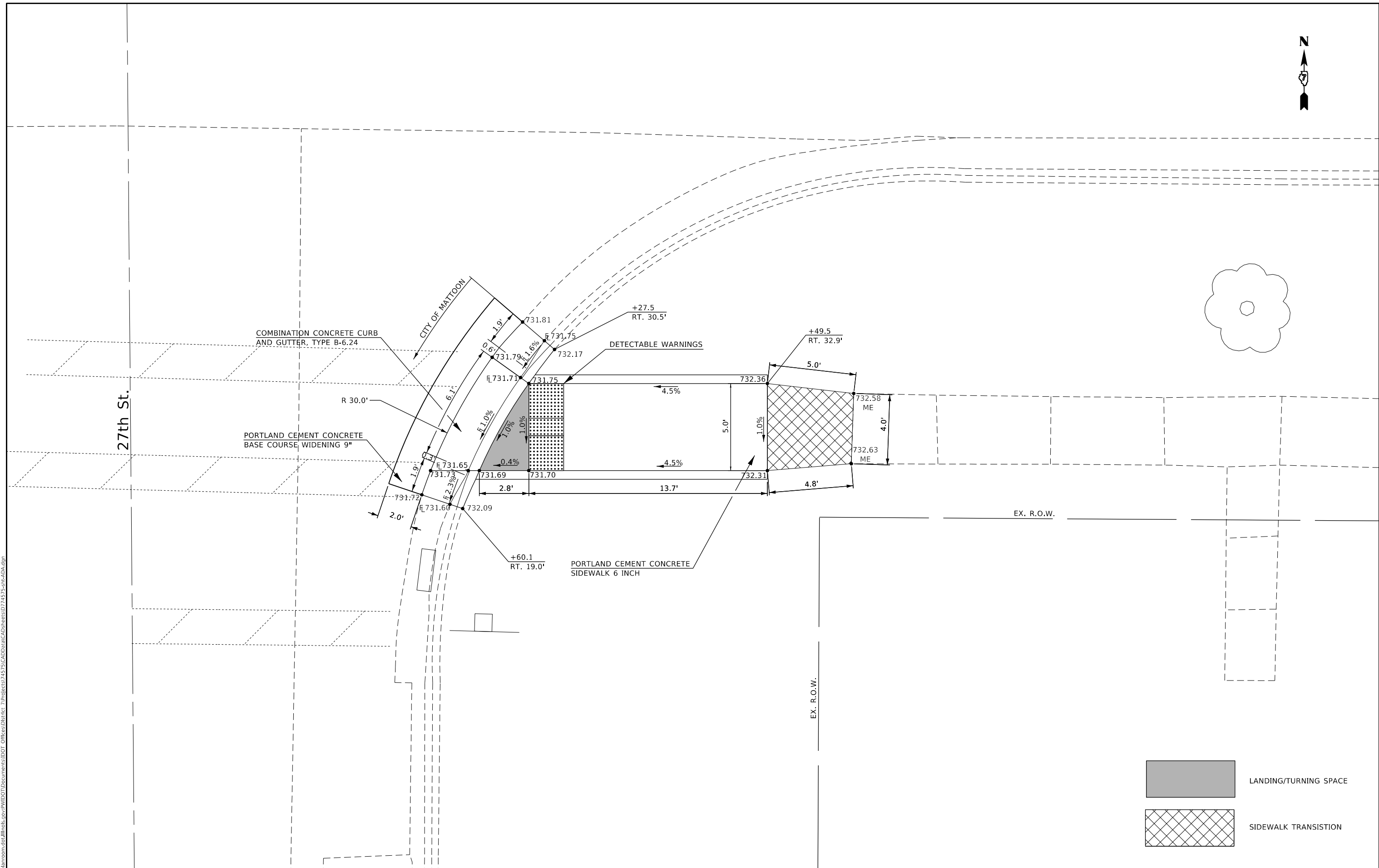
USER NAME = steffemk	DESIGNED -	REVISED -
	DRAWN -	REVISED -
PLOT SCALE = 5,0000' / in.	CHECKED -	REVISED -
PLOT DATE = 1/27/2020	DATE -	REVISED -

STATE OF ILLINOIS
DEPARTMENT OF TRANSPORTATION

ADA RAMP DETAILS			
27TH ST. SW QUADRANT			
SCALE:	SHEET 3	OF 4 SHEETS	STA. TO STA.

F.A.P. RTE.	SECTION	COUNTY	TOTAL SHEETS	SHEET NO.
320	(56CS, 34CS, 19)R5-1	COLES	140	97
CONTRACT NO. 74575				
ILLINOIS FED. AID PROJECT				

27th St.



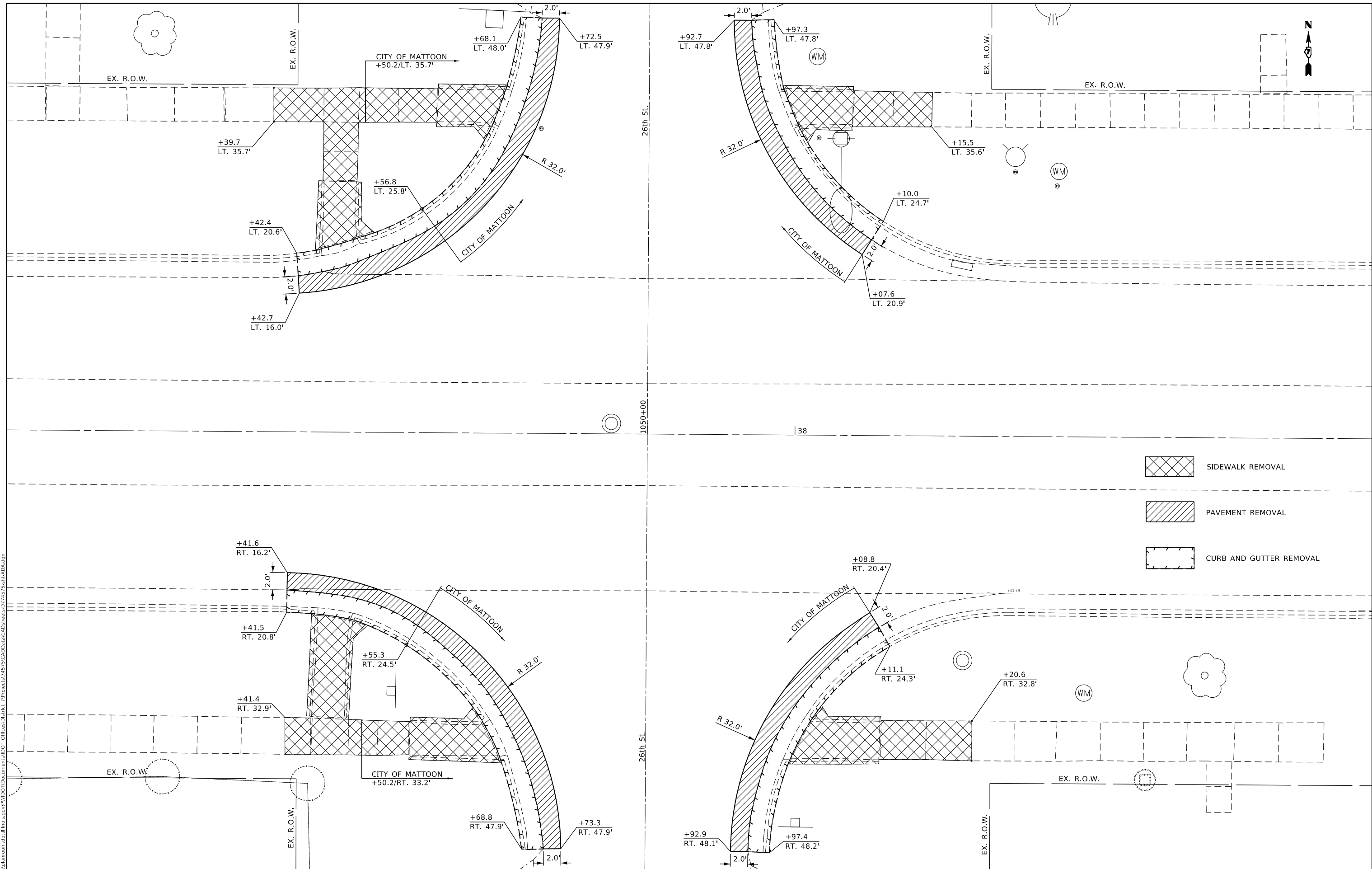
MODEL: Default
 FILE: h:\a\c\p\pub\barroom.dwg
 PROJECT: 74575\CADD\Drawings\DOT_Offices\Drawings\74575-Sub-A04.dgn

USER NAME = steffemk	DESIGNED -	REVISED -
	DRAWN -	REVISED -
PLOT SCALE = 5,000' / in.	CHECKED -	REVISED -
PLOT DATE = 1/27/2020	DATE -	REVISED -

STATE OF ILLINOIS
DEPARTMENT OF TRANSPORTATION

ADA RAMP DETAILS			
27TH ST. SE QUADRANT			
SCALE:	SHEET 4	OF 4 SHEETS	STA. TO STA.

F.A.P. RTE.	SECTION	COUNTY	TOTAL SHEETS	SHEET NO.
320	(56CS, 34CS, 19)RS-1	COLES	140	98
CONTRACT NO. 74575				
ILLINOIS FED. AID PROJECT				



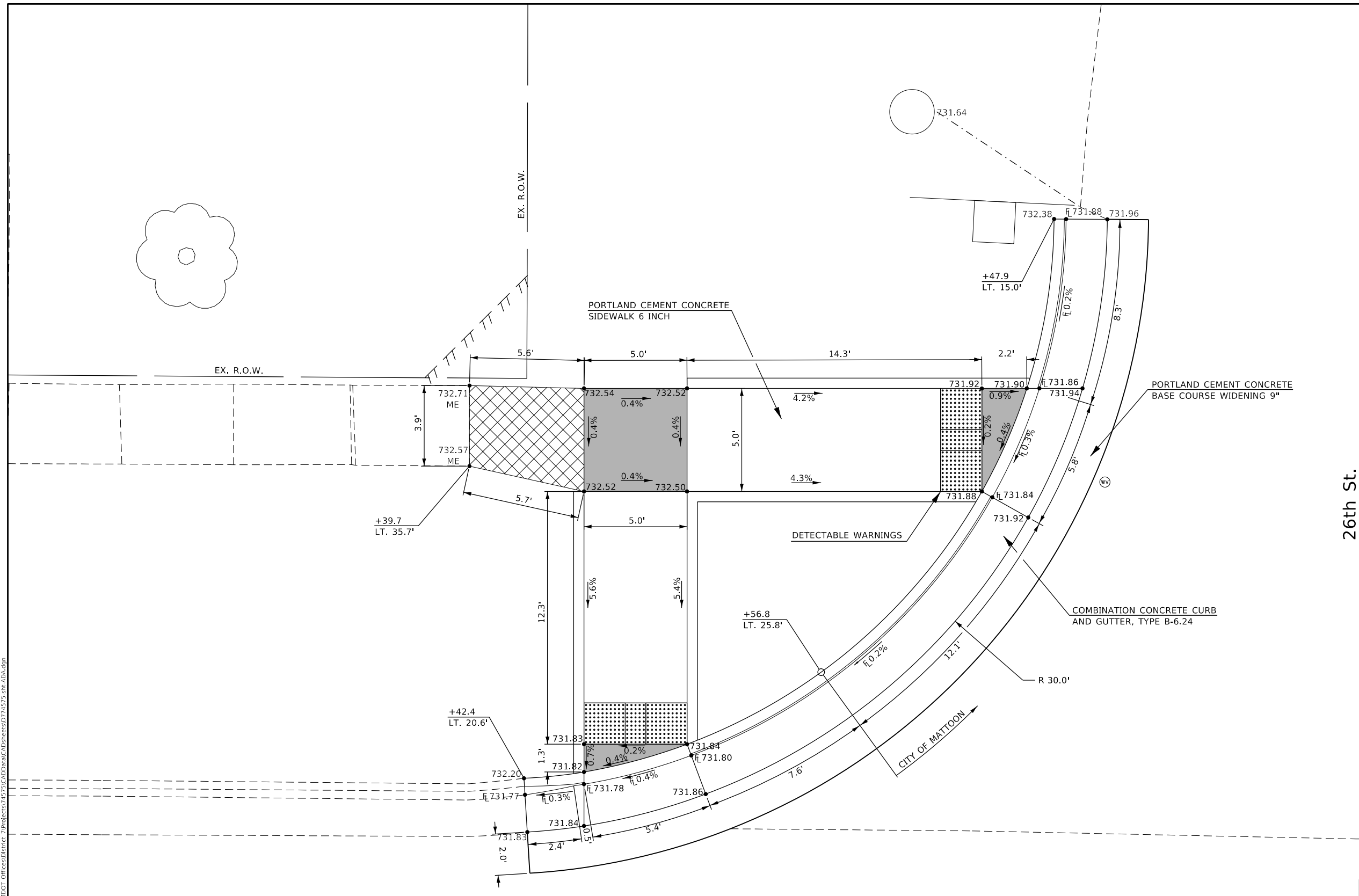
MODEL: Default
 FILE: \\blm\c:\pub\baron\m.d\at\illinois\p\p\p\DOT\Documents\DOT_Offices\Illinet\7\Projects\74575\CADD\Drawings\74575-sht-ADK.dgn

USER NAME = steffemk	DESIGNED -	REVISED -
DRAWN -	REVISED -	
PLOT SCALE = 10.0000 ' / in.	CHECKED -	REVISED -
PLOT DATE = 1/27/2020	DATE -	REVISED -

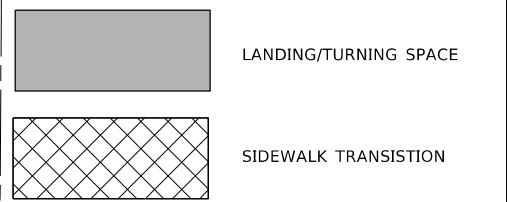
STATE OF ILLINOIS
DEPARTMENT OF TRANSPORTATION

REMOVAL PLAN	
FAP 320 (IL 121) & 26TH ST.	
SCALE:	SHEET OF SHEETS STA. TO STA.

F.A.P. RTE.	SECTION	COUNTY	TOTAL SHEETS	SHEET NO.
320	(56CS, 34CS, 19)RS-1	COLES	140	99
CONTRACT NO. 74575				
ILLINOIS FED. AID PROJECT				



26th St.



MODEL: Default
 FILE: \\blm1c01.pw.state.il.us\pub\blm1c01\pww\DOT\Documents\DOT_Offices\blm1c01\74575\CADD\blm1c01\74575-sht-ADA.dgn

USER NAME = steffenk	DESIGNED -	REVISED -
	DRAWN -	REVISED -
PLOT SCALE = 5,000' / in.	CHECKED -	REVISED -
PLOT DATE = 1/27/2020	DATE -	REVISED -

STATE OF ILLINOIS
DEPARTMENT OF TRANSPORTATION

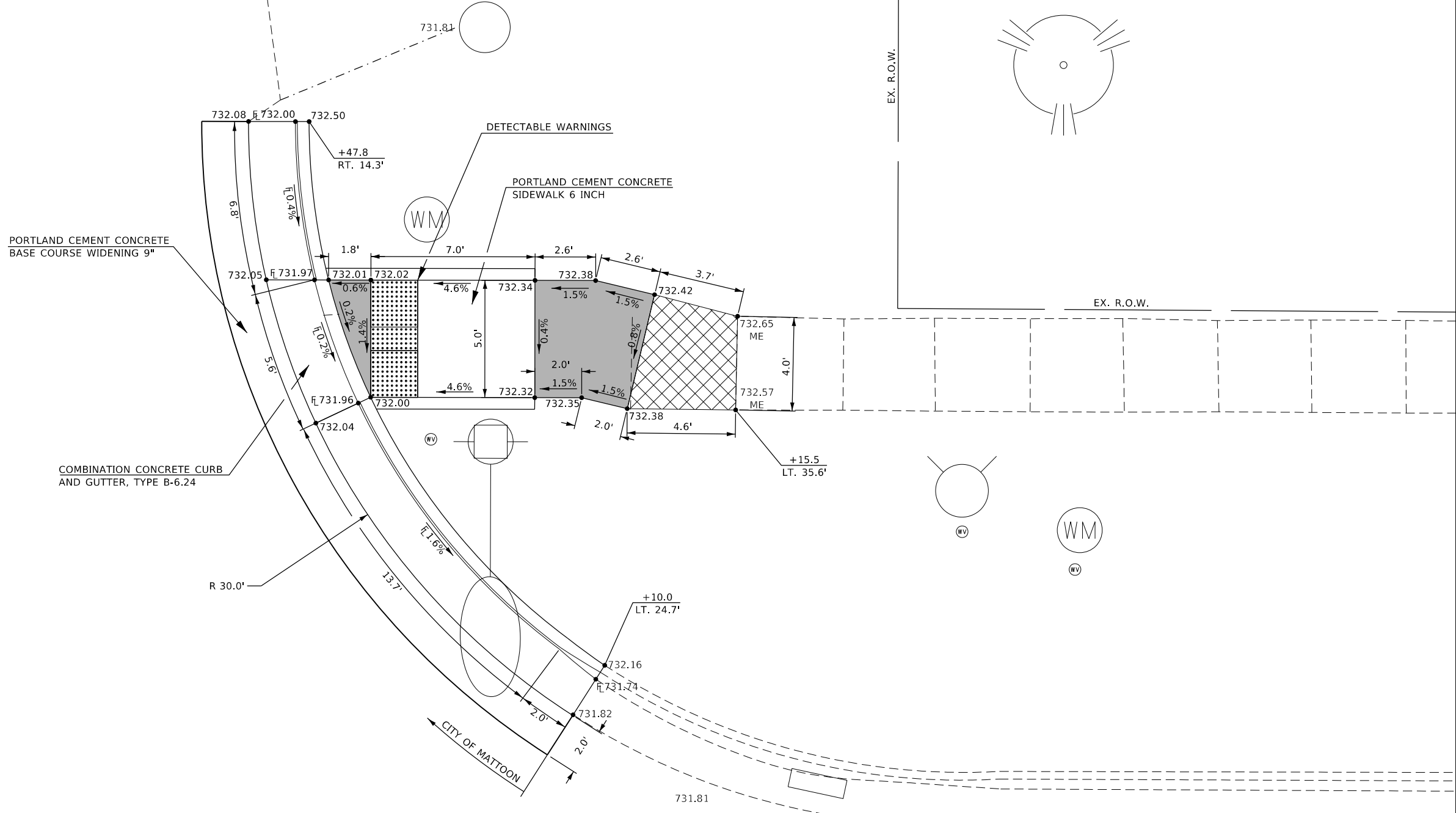
ADA RAMP DETAILS
26TH ST. NW QUADRANT

SCALE: SHEET 1 OF 4 SHEETS STA. TO STA.

F.A.P. RTE.	SECTION	COUNTY	TOTAL SHEETS	SHEET NO.
320	(56CS, 34CS, 19)R5-1	COLES	140	100
CONTRACT NO. 74575				
ILLINOIS FED. AID PROJECT				



26th St.



PORTLAND CEMENT CONCRETE
BASE COURSE WIDENING 9"

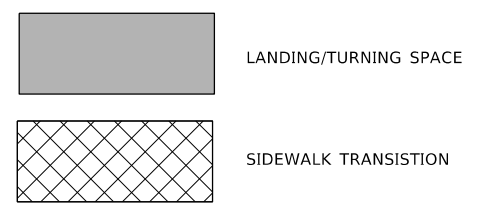
DETECTABLE WARNINGS

PORTLAND CEMENT CONCRETE
SIDEWALK 6 INCH

COMBINATION CONCRETE CURB
AND GUTTER, TYPE B-6.24

R 30.0'

CITY OF MATTOON



MODEL: Default
 FILE: \\blm1c:\pub\lancorn\dat\illinois\pwr\WIDDOT\Documents\IBDOT_Offices\Illin\7\Projects\74575\CADD\Drawings\74575-sht-ADA.dgn
 30.0'

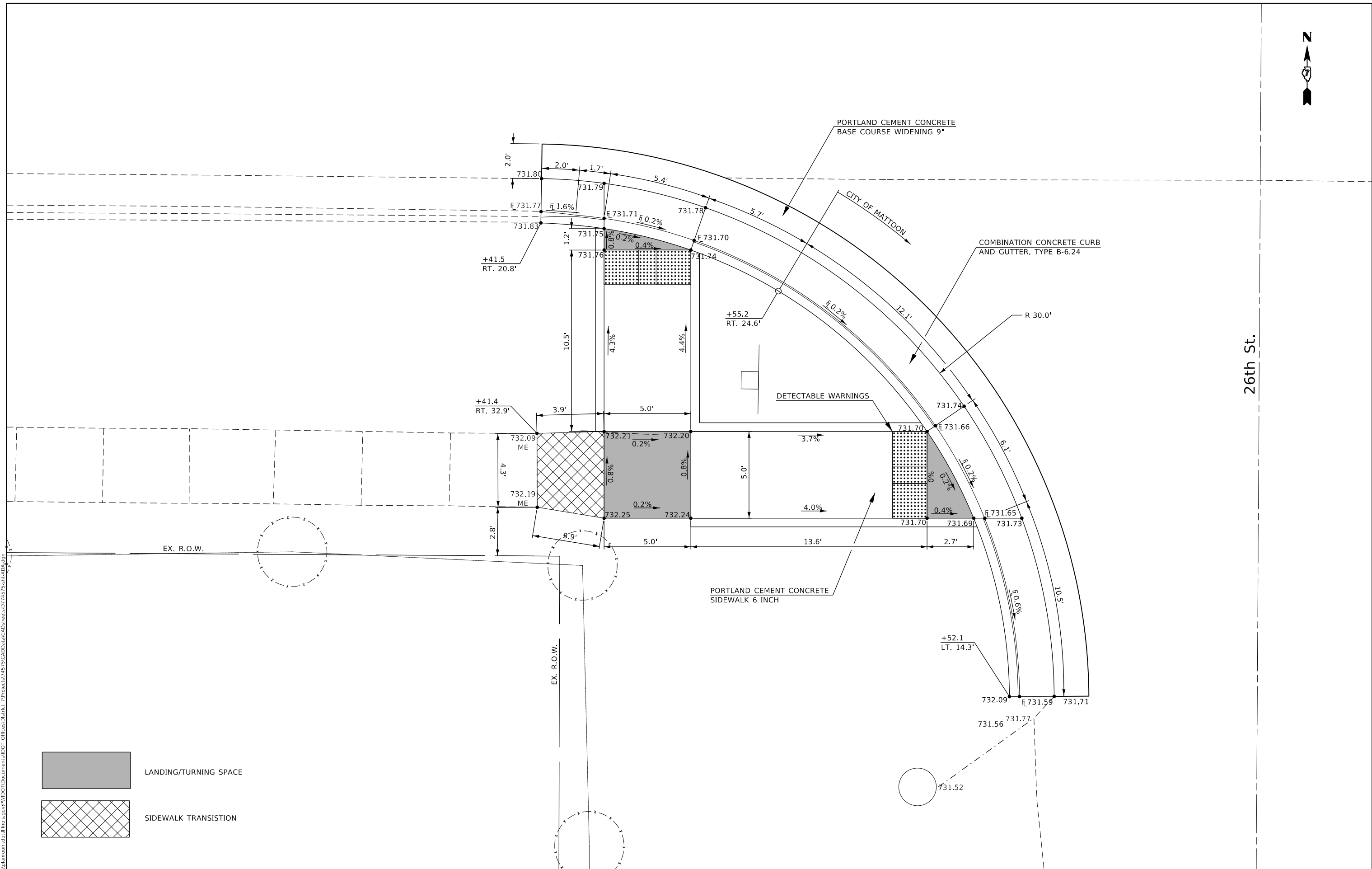
USER NAME = steffemk	DESIGNED -	REVISED -
	DRAWN -	REVISED -
PLOT SCALE = 5,0000' / in.	CHECKED -	REVISED -
PLOT DATE = 1/27/2020	DATE -	REVISED -

**STATE OF ILLINOIS
DEPARTMENT OF TRANSPORTATION**

**ADA RAMP DETAILS
26TH ST. NE QUADRANT**

SCALE: SHEET 2 OF 4 SHEETS STA. TO STA.

F.A.P. RTE.	SECTION	COUNTY	TOTAL SHEETS	SHEET NO.
320	(56CS, 34CS, 19)R5-1	COLES	140	101
CONTRACT NO. 74575				
ILLINOIS FED. AID PROJECT				



26th St.

MODEL: Default
 FILE: \\blm1c01.pw.us\baronm.d\allink\pwr\WIDOT\Documents\DOT_Offices\Drawings\7\Projects\74575\CADD\Drawings\74575-shc-ADA.dgn

USER NAME = steffemk	DESIGNED -	REVISED -
DRAWN -	REVISOR -	
PLOT SCALE = 5,000' / in.	CHECKED -	REVISOR -
PLOT DATE = 1/27/2020	DATE -	REVISOR -

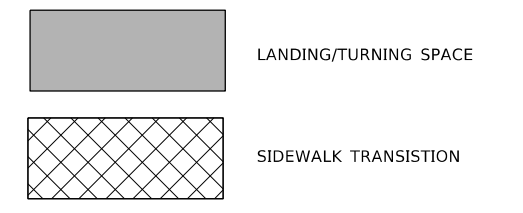
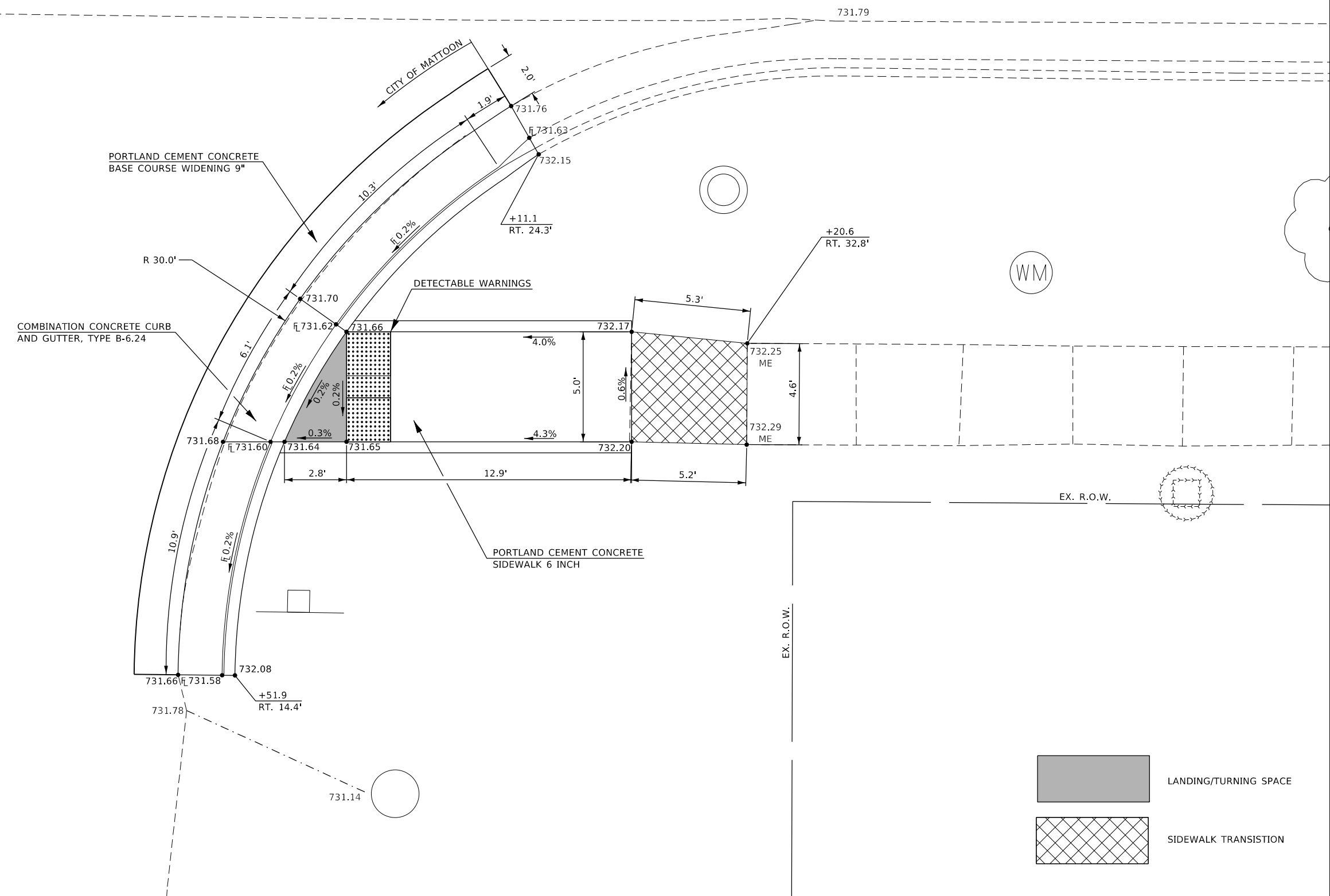
**STATE OF ILLINOIS
DEPARTMENT OF TRANSPORTATION**

ADA RAMP DETAILS			
26TH ST. SW QUADRANT			
SCALE:	SHEET 3	OF 4 SHEETS	STA. TO STA.

F.A.P. RTE.	SECTION	COUNTY	TOTAL SHEETS	SHEET NO.
320	(56CS, 34CS, 19)R5-1	COLES	140	102
CONTRACT NO. 74575				
ILLINOIS FED. AID PROJECT				



26th St.



MODEL: Default
 FILE: h:\mfc\pub\pubroom.dwg
 PROJECT: 74575\CADDData\CAD\Drawings\74575-shc-ada.dgn
 PLOT DATE = 1/27/2020

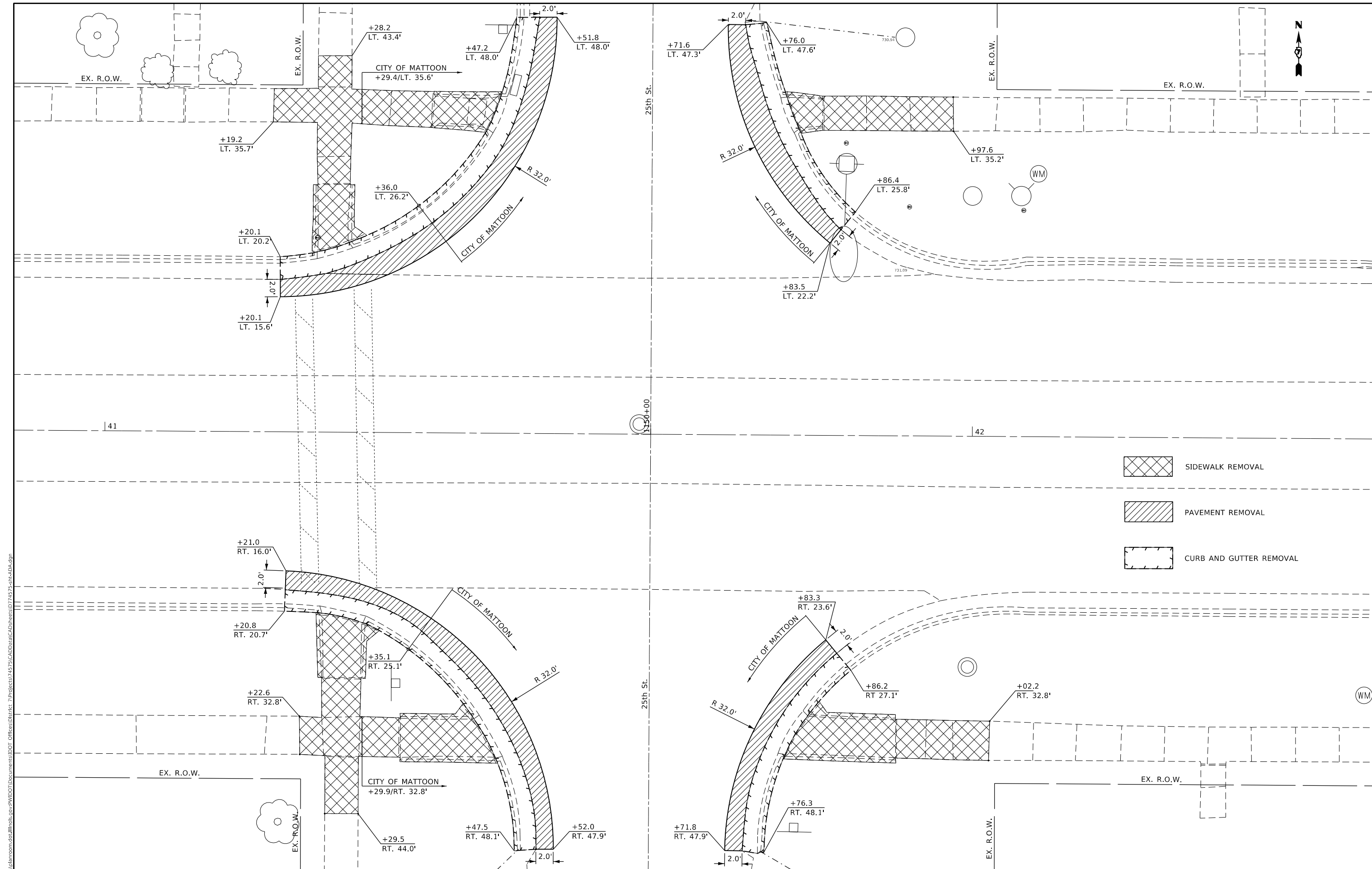
USER NAME = steffemk	DESIGNED -	REVISED -
	DRAWN -	REVISED -
PLOT SCALE = 5.0000' / in.	CHECKED -	REVISED -
	DATE -	REVISED -

**STATE OF ILLINOIS
DEPARTMENT OF TRANSPORTATION**

**ADA RAMP DETAILS
26TH ST. SE QUADRANT**

SCALE: SHEET 4 OF 4 SHEETS STA. TO STA.

F.A.P. RTE.	SECTION	COUNTY	TOTAL SHEETS	SHEET NO.
320	(56CS, 34CS, 19)RS-1	COLES	140	103
CONTRACT NO. 74575				
ILLINOIS FED. AID PROJECT				



MODEL: Default
 FILE: \\blm1c:\pub\baronm\dat\illinois\gov\PHUDOT\Documents\DOT_Offices\Illinet\7\Projects\74575\CADD\DATA\CAD\Sheet\74575-shc-404.dgn

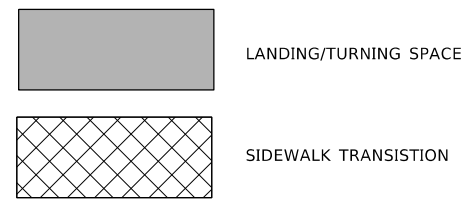
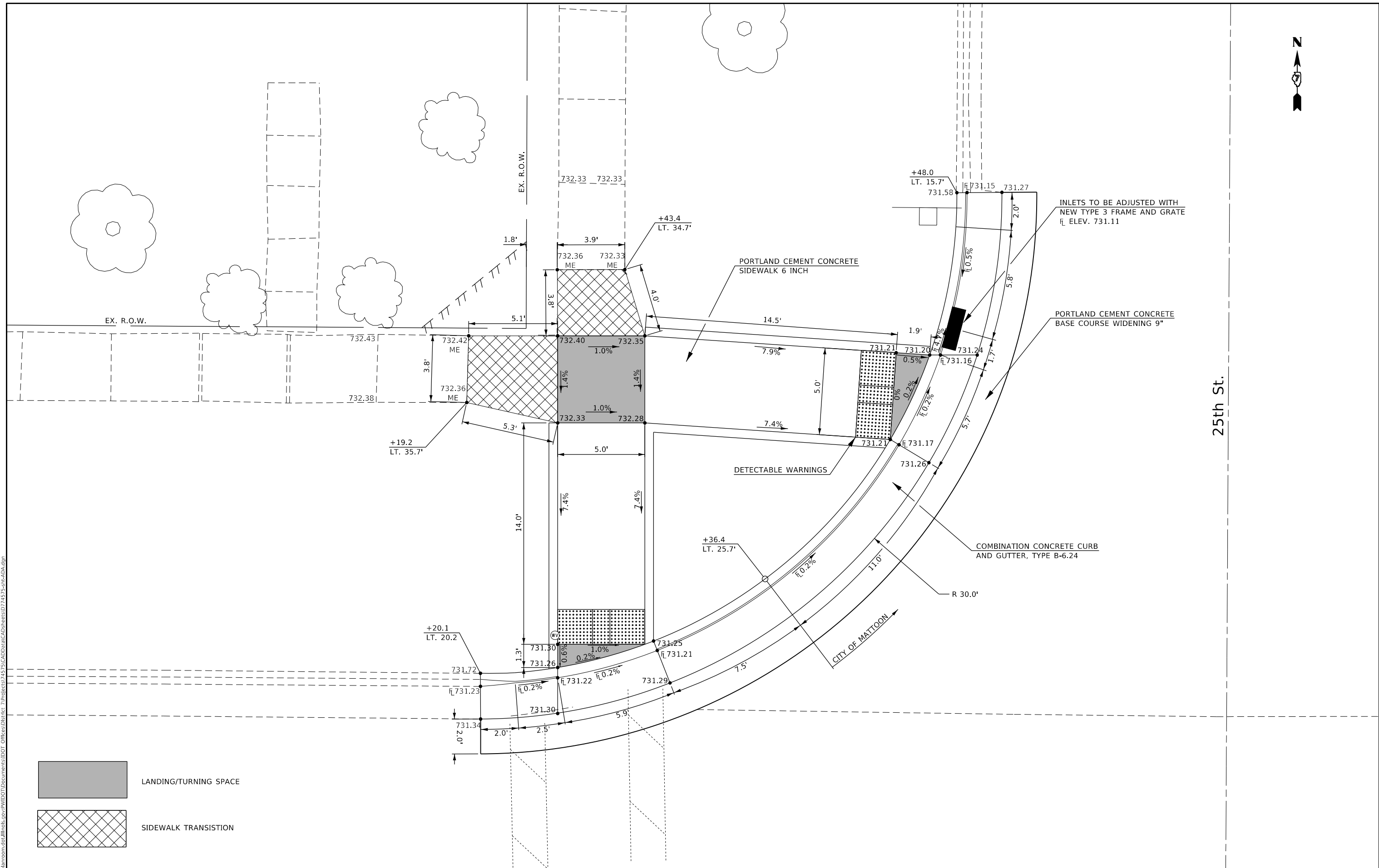
USER NAME = steffenk	DESIGNED -	REVISED -
	DRAWN -	REVISED -
PLOT SCALE = 10.0000 ' / in.	CHECKED -	REVISED -
PLOT DATE = 1/27/2020	DATE -	REVISED -

STATE OF ILLINOIS
DEPARTMENT OF TRANSPORTATION

REMOVAL PLAN
FAP 320 (IL 121) & 25TH ST.

SCALE: SHEET OF SHEETS STA. TO STA.

F.A.P. RTE.	SECTION	COUNTY	TOTAL SHEETS	SHEET NO.
320	(56CS, 34CS, 19)RS-1	COLES	140	104
CONTRACT NO. 74575				
ILLINOIS FED. AID PROJECT				



MODEL: Default
 FILE: h:\a\c\p\pub\barroom.dwg
 PROJECT: 74575\CADD\Drawings\DOT - Offices\Drawings\74575-19R5-1-105.dwg

USER NAME = steffemk	DESIGNED -	REVISED -
	DRAWN -	REVISED -
PLOT SCALE = 5,000' / in.	CHECKED -	REVISED -
PLOT DATE = 1/27/2020	DATE -	REVISED -

STATE OF ILLINOIS
DEPARTMENT OF TRANSPORTATION

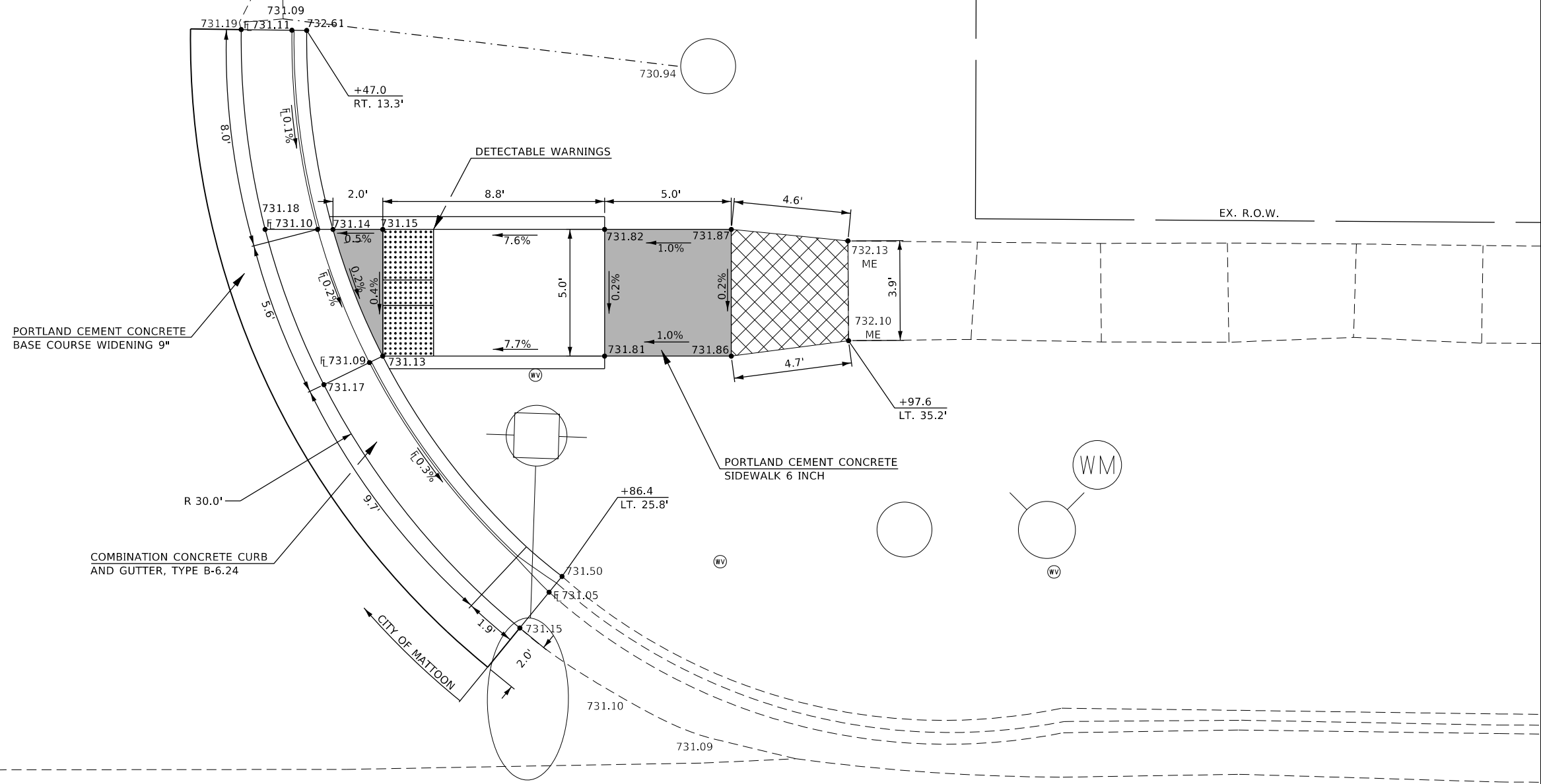
ADA RAMP DETAILS
25TH ST. NW QUADRANT

SCALE: SHEET 1 OF 4 SHEETS STA. TO STA.

F.A.P. RTE.	SECTION	COUNTY	TOTAL SHEETS	SHEET NO.
320	(56CS, 34CS, 19)R5-1	COLES	140	105
CONTRACT NO. 74575				
ILLINOIS FED. AID PROJECT				



25th St.

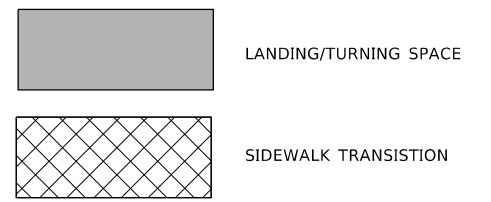


PORTLAND CEMENT CONCRETE
BASE COURSE WIDENING 9"

DETECTABLE WARNINGS

PORTLAND CEMENT CONCRETE
SIDEWALK 6 INCH

COMBINATION CONCRETE CURB
AND GUTTER, TYPE B-6.24



MODEL: Default
FILE: \\blm1c:\pub\lancorn\dat\illinois\pwr\WIDOT\Documents\DOT_Offices\blm1c\7\Projects\74575\CADD\Drawings\74575-sht-ADA.dgn

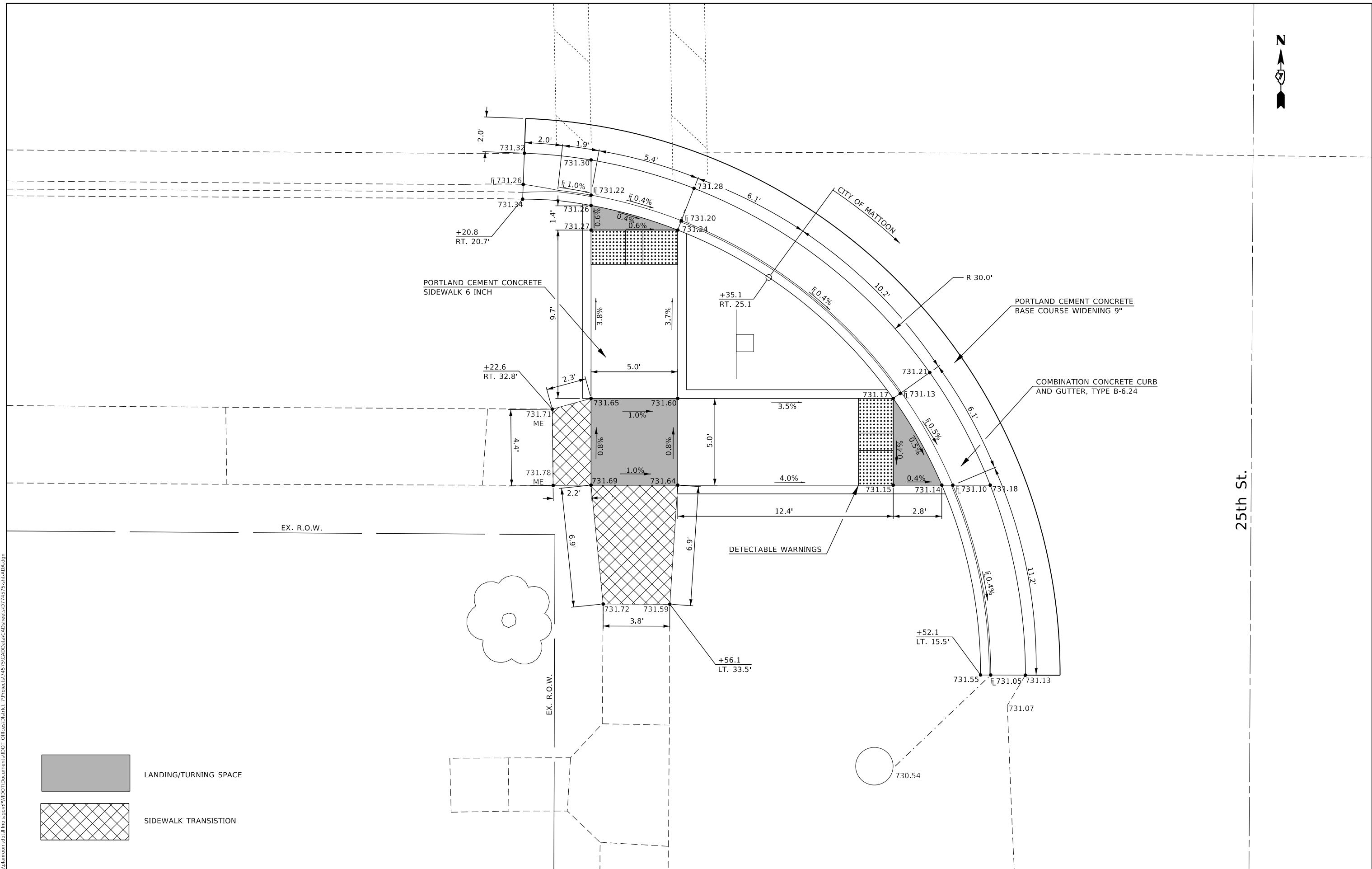
USER NAME = steffemk	DESIGNED -	REVISED -
	DRAWN -	REVISED -
PLOT SCALE = 5.0000' / in.	CHECKED -	REVISED -
PLOT DATE = 1/27/2020	DATE -	REVISED -

**STATE OF ILLINOIS
DEPARTMENT OF TRANSPORTATION**

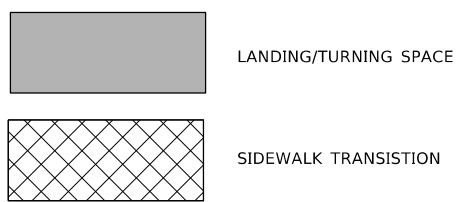
**ADA RAMP DETAILS
25TH ST. NE QUADRANT**

SCALE: SHEET 2 OF 4 SHEETS STA. TO STA.

F.A.P. RTE. 320	SECTION (56CS, 34CS, 19)R5-1	COUNTY COLES	TOTAL SHEETS 140	SHEET NO. 106
CONTRACT NO. 74575				
ILLINOIS FED. AID PROJECT				



25th St.



MODEL: Default
 FILE: h:\a\c\p\pub\barroom.dwg
 PROJECT: 74575\CADD\Drawings\DOT_Offices\Drawings\74575-191-001.dwg

USER NAME = steffenk	DESIGNED -	REVISED -
DRAWN -	REVISED -	
PLOT SCALE = 5,000' / in.	CHECKED -	REVISED -
PLOT DATE = 1/27/2020	DATE -	REVISED -

STATE OF ILLINOIS
DEPARTMENT OF TRANSPORTATION

ADA RAMP DETAILS			
25TH ST. SW QUADRANT			
SCALE:	SHEET 3	OF 4 SHEETS	STA. TO STA.

F.A.P. RTE.	SECTION	COUNTY	TOTAL SHEETS	SHEET NO.
320	(56CS, 34CS, 19)RS-1	COLES	140	107
CONTRACT NO. 74575				
ILLINOIS FED. AID PROJECT				



25th St.

PORTLAND CEMENT CONCRETE
BASE COURSE WIDENING 9"

COMBINATION CONCRETE CURB
AND GUTTER, TYPE B-6.24

DETECTABLE WARNINGS

PORTLAND CEMENT CONCRETE
SIDEWALK 6 INCH

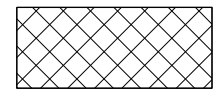
CITY OF MATTOON

EX. R.O.W.

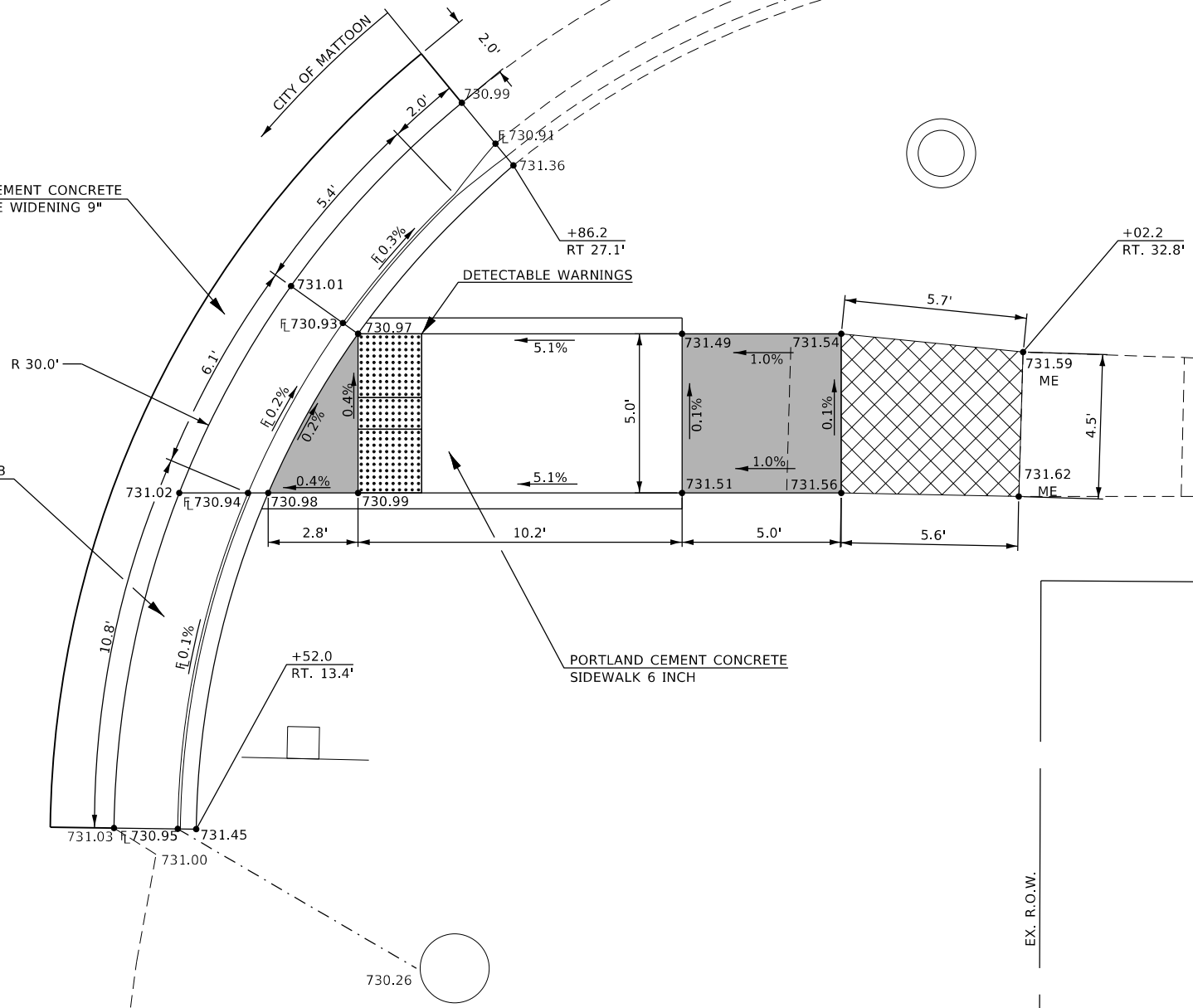
EX. R.O.W.



LANDING/TURNING SPACE



SIDEWALK TRANSITION



MODEL: Default
FILE: h:\a\c\p\pub\harcourm.dwg
PROJECT: 74575\CAADD\Drawings\DOT - Offices\Drawings\74575-sht-404.dgn

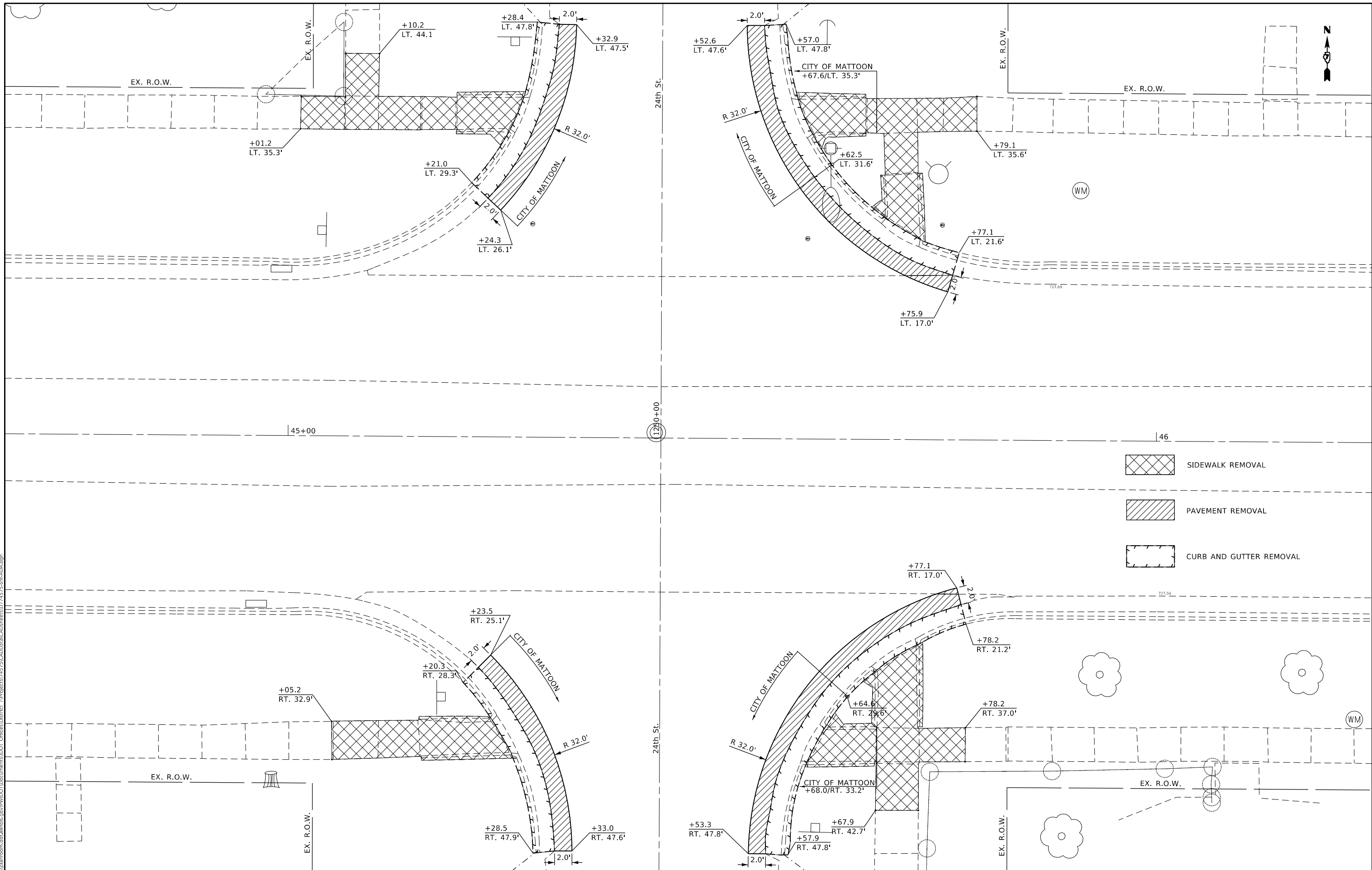
USER NAME = steffemk	DESIGNED -	REVISED -
	DRAWN -	REVISED -
PLOT SCALE = 5,000' / in.	CHECKED -	REVISED -
PLOT DATE = 1/27/2020	DATE -	REVISED -




**STATE OF ILLINOIS
DEPARTMENT OF TRANSPORTATION**

**ADA RAMP DETAILS
25TH ST. SE QUADRANT**

SCALE: SHEET 4 OF 4 SHEETS STA. TO STA.

F.A.P. RTE.	SECTION	COUNTY	TOTAL SHEETS	SHEET NO.
320	(56CS, 34CS, 19)RS-1	COLES	140	108
CONTRACT NO. 74575				
ILLINOIS FED. AID PROJECT				



-  SIDEWALK REMOVAL
-  PAVEMENT REMOVAL
-  CURB AND GUTTER REMOVAL

**STATE OF ILLINOIS
DEPARTMENT OF TRANSPORTATION**

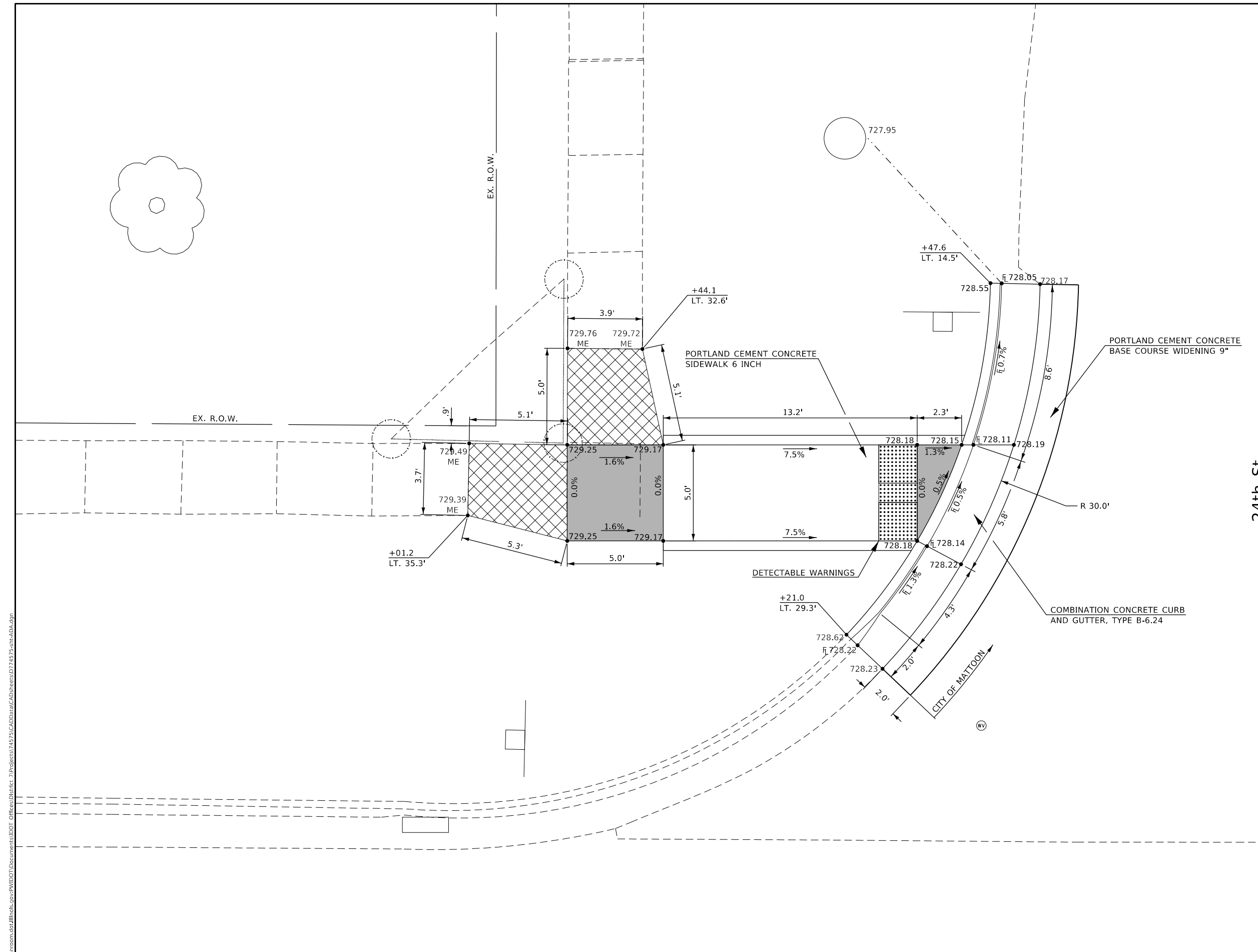
**REMOVAL PLAN
FAP 320 (IL 121) & 24TH ST.**

USER NAME = steffenmk	DESIGNED -	REVISED -
PLOT SCALE = 10.0000' / in.	DRAWN -	REVISED -
PLOT DATE = 1/27/2020	CHECKED -	REVISED -
	DATE -	REVISED -

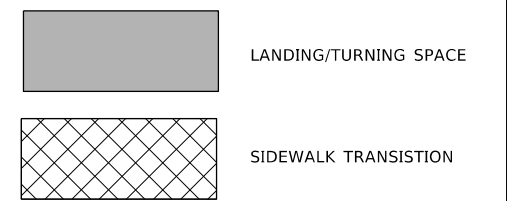
SCALE: SHEET OF SHEETS STA. TO STA.

F.A.P. RTE.	SECTION	COUNTY	TOTAL SHEETS	SHEET NO.
320	(56CS, 34CS, 19)RS-1	COLES	140	109
CONTRACT NO. 74575				
ILLINOIS FED. AID PROJECT				

MODEL: Default
FILE: h:\a\c\p\pub\barroom.dwg
PROJECT: 74575\CADD\Drawings\DOT Office\Drawings\74575-56CS-34CS-19RS-1-109.dwg



24th St.



MODEL: Default
 FILE: h:\arc10\pub\lancornm.dwg\illinois\pww\DOT\Documents\DOT_Offices\Illinet\7\Projects\74575\CADDData\CADDsheets\74575-sht-ADA.dgn

USER NAME = steffenk	DESIGNED -	REVISED -
PLOT SCALE = 5,000 ' / in.	DRAWN -	REVISED -
PLOT DATE = 1/27/2020	CHECKED -	REVISED -
	DATE -	REVISED -

**STATE OF ILLINOIS
 DEPARTMENT OF TRANSPORTATION**

**ADA RAMP DETAILS
 24TH ST. NW QUADRANT**

SCALE: SHEET 1 OF 4 SHEETS STA. TO STA.

F.A.P. RTE.	SECTION	COUNTY	TOTAL SHEETS	SHEET NO.
320	(56CS, 34CS, 19)RS-1	COLES	140	110
CONTRACT NO. 74575				
ILLINOIS FED. AID PROJECT				



24th St.

PORTLAND CEMENT CONCRETE
BASE COURSE WIDENING 9"

PORTLAND CEMENT CONCRETE
SIDEWALK 6 INCH

DETECTABLE WARNINGS

EX. R.O.W.

R 30.0'

CITY OF MATTOON

COMBINATION CONCRETE CURB
AND GUTTER, TYPE B-6.24



LANDING/TURNING SPACE



SIDEWALK TRANSITION

MODEL: Default
FILE: h:\a\c\p\suplanroom.d\at\links\gov\RUIDOT\Documents\DOT_Offices\Dir\et 7\Projects\74575\CAD\Drawings\74575-sht-ADA.dgn

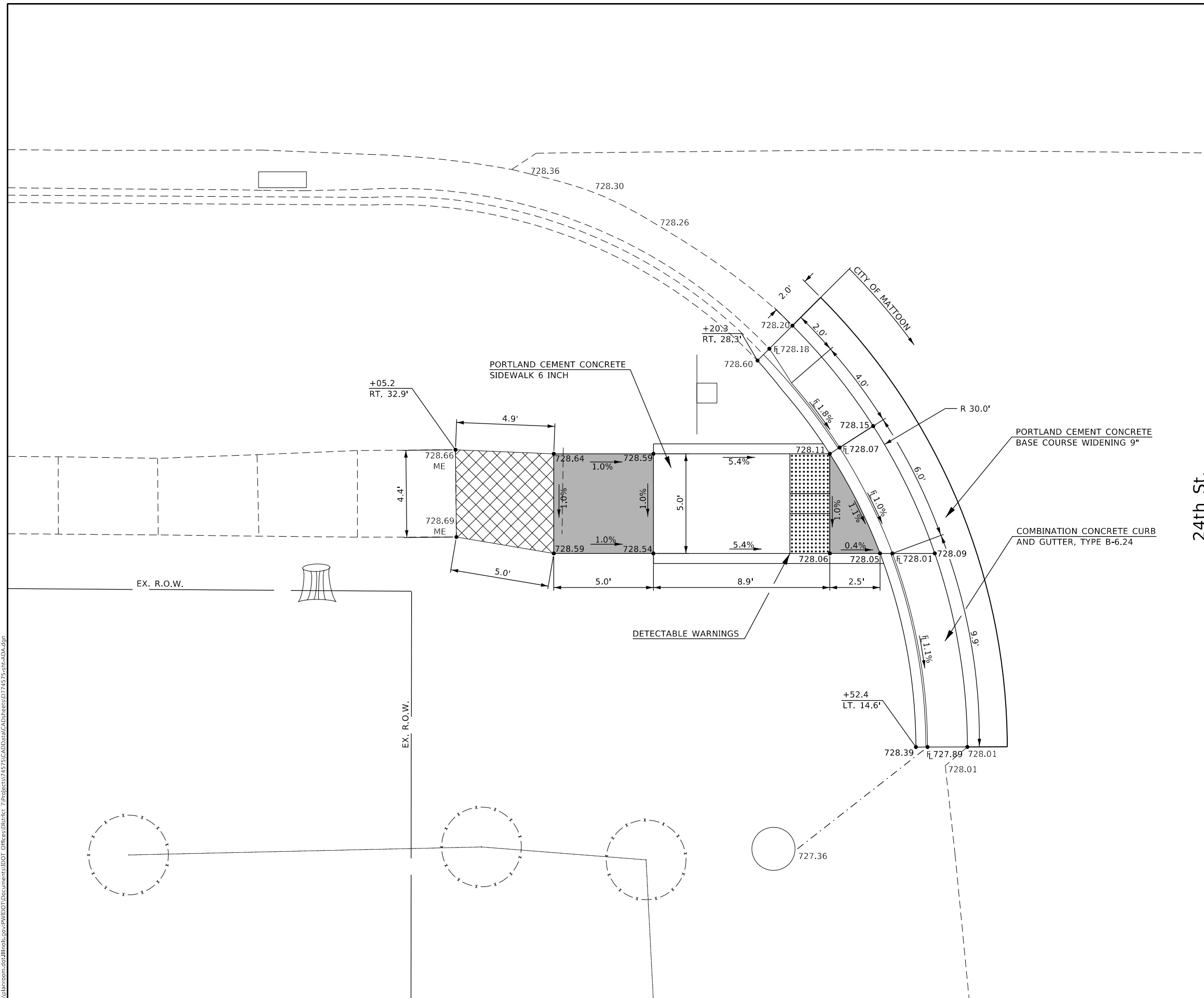
USER NAME = steffemk	DESIGNED -	REVISD -
	DRAWN -	REVISD -
PLOT SCALE = 5,0000' / in.	CHECKED -	REVISD -
PLOT DATE = 1/27/2020	DATE -	REVISD -

STATE OF ILLINOIS
DEPARTMENT OF TRANSPORTATION

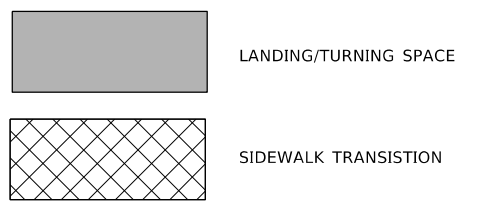
ADA RAMP DETAILS
24TH ST. NE QUADRANT

SCALE: SHEET 2 OF 4 SHEETS STA. TO STA.

F.A.P. RTE.	SECTION	COUNTY	TOTAL SHEETS	SHEET NO.
320	(56CS, 34CS, 19)R5-1	COLES	140	111
				CONTRACT NO. 74575
				ILLINOIS FED. AID PROJECT



24th St.



MODEL: Default
 FILE: h:\a\c\p\pub\barroom.dwg
 PROJECT: 74575\CADD\Drawings\DOT_Offices\Drawings\74575-Sub-A04.dgn

USER NAME = steffemk	DESIGNED -	REVISED -
DRAWN -	REVISIONS -	
PLOT SCALE = 5,0000' / in.	CHECKED -	REVISED -
PLOT DATE = 1/27/2020	DATE -	REVISED -

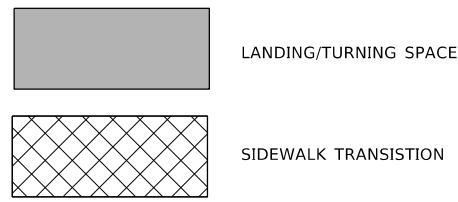
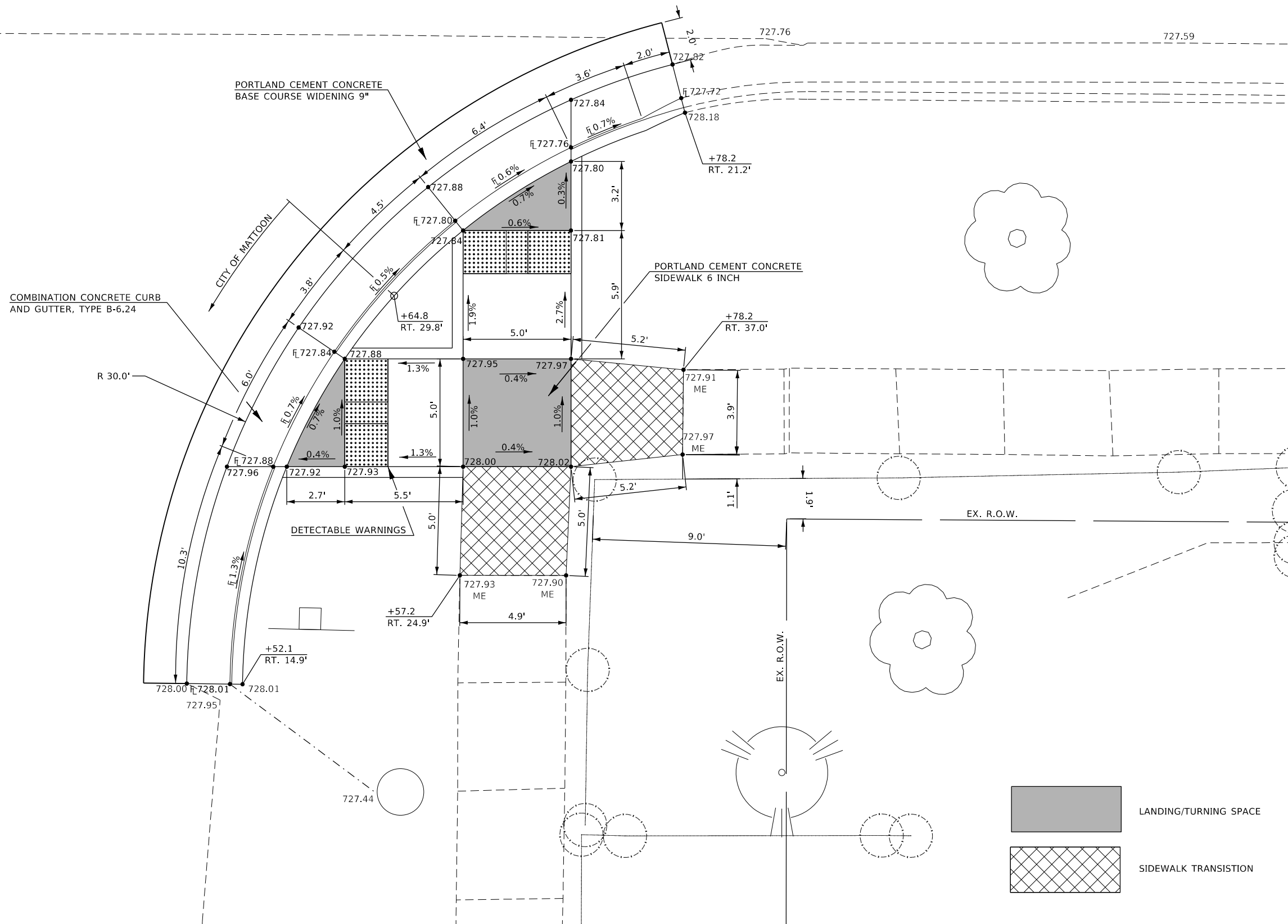
STATE OF ILLINOIS
DEPARTMENT OF TRANSPORTATION

ADA RAMP DETAILS			
24TH ST. SW QUADRANT			
SCALE:	SHEET 3	OF 4 SHEETS	STA. TO STA.

F.A.P. RTE.	SECTION	COUNTY	TOTAL SHEETS	SHEET NO.
320	(56CS, 34CS, 19)R5-1	COLES	140	112
CONTRACT NO. 74575				
ILLINOIS FED. AID PROJECT				



24th St.



MODEL: Default
 FILE: \\blm1c01.pw.us:\pub\baronm.dwg\Illinois\pwr\WIDDOT\Documents\DOT_Offices\Illinet\7\Projects\74575\CADD\Drawings\74575-sht-ADA.dgn

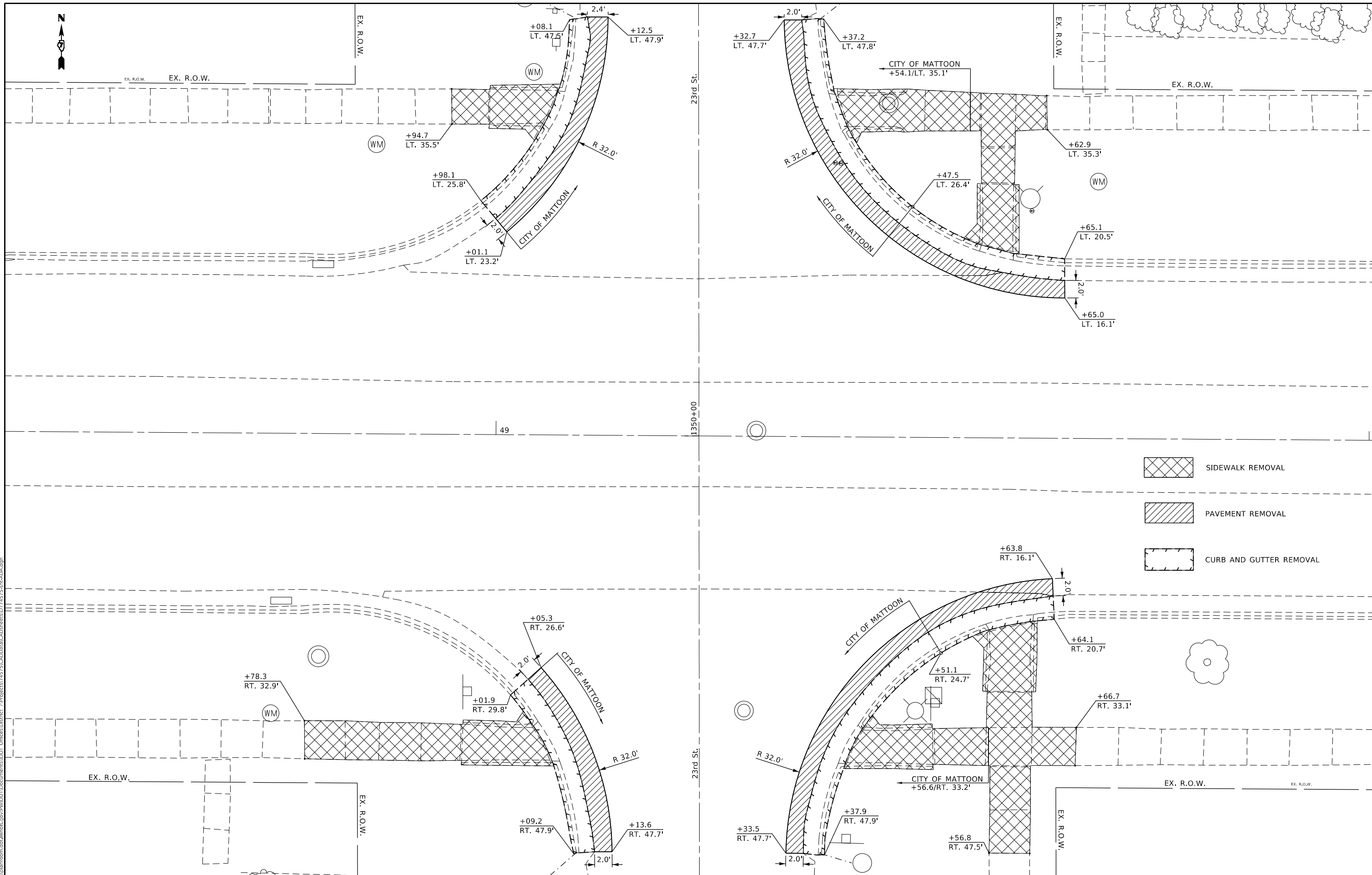
USER NAME = steffemk	DESIGNED -	REVISED -
	DRAWN -	REVISED -
PLOT SCALE = 5,0000' / in.	CHECKED -	REVISED -
PLOT DATE = 1/27/2020	DATE -	REVISED -




STATE OF ILLINOIS
DEPARTMENT OF TRANSPORTATION

ADA RAMP DETAILS
24TH ST. SE QUADRANT

SCALE: SHEET 4 OF 4 SHEETS STA. TO STA.

F.A.P. RTE.	SECTION	COUNTY	TOTAL SHEETS	SHEET NO.
320	(56CS, 34CS, 19)RS-1	COLES	140	113
CONTRACT NO. 74575				
ILLINOIS FED. AID PROJECT				



-  SIDEWALK REMOVAL
-  PAVEMENT REMOVAL
-  CURB AND GUTTER REMOVAL

MODEL: Default
 FILE: \\nrcs-pub\pub\arooms\dat\illinois\pwr\DOT\Documents\DOT_Offices\Illinet\7\Projects\74575\CADD\Drawings\74575-sht-AD4.dgn

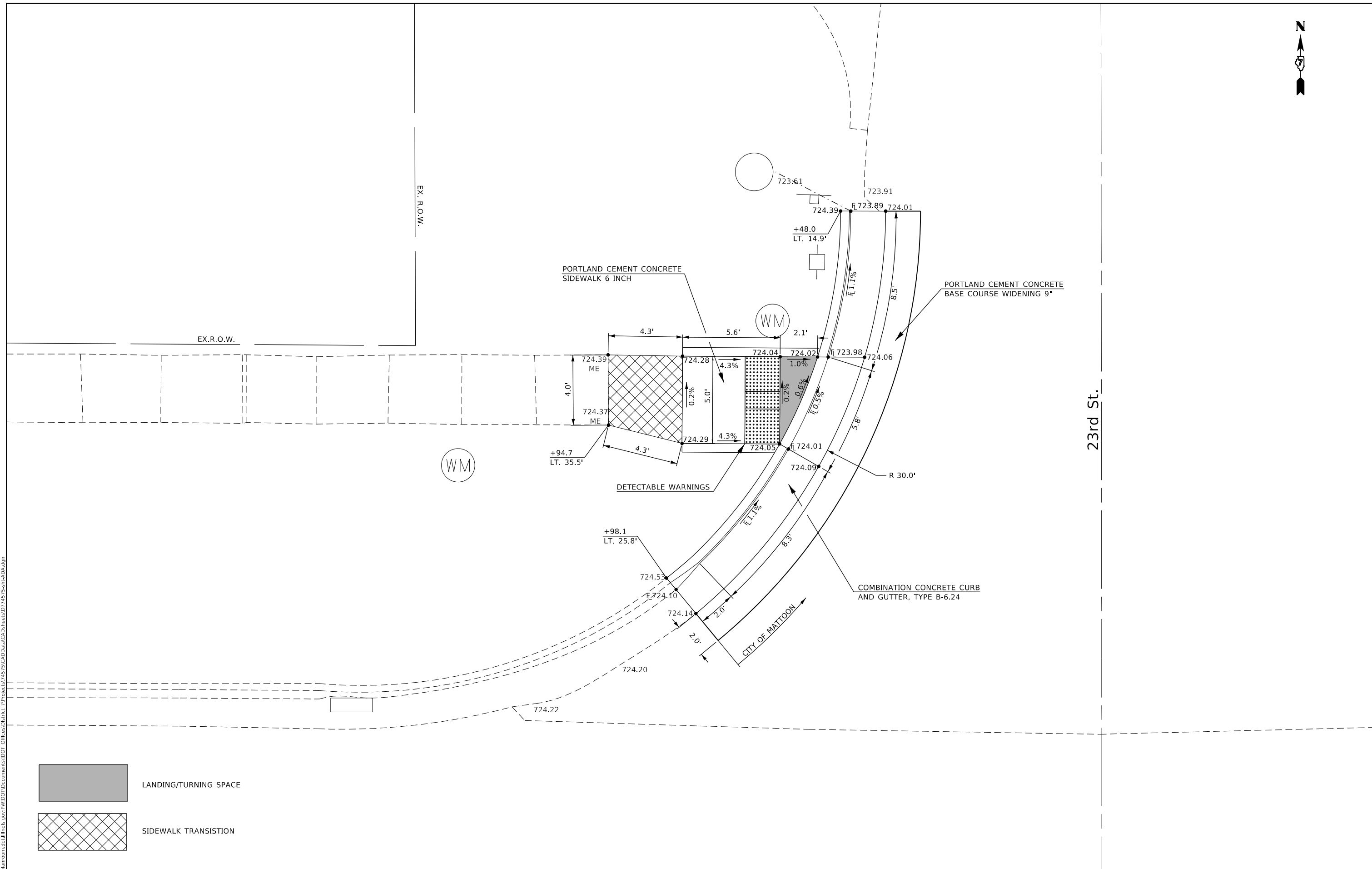
USER NAME = steffemk	DESIGNED -	REVISED -
	DRAWN -	REVISED -
PLOT SCALE = 10.0000 ' / in.	CHECKED -	REVISED -
PLOT DATE = 1/27/2020	DATE -	REVISED -

**STATE OF ILLINOIS
DEPARTMENT OF TRANSPORTATION**

**REMOVAL PLAN
FAP 320 (IL 121) & 23RD ST.**

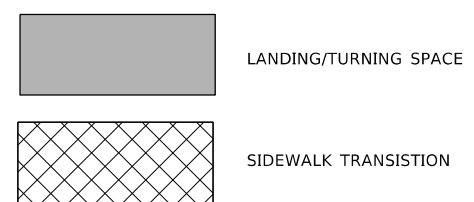
SCALE: SHEET OF SHEETS STA. TO STA.

F.A.P. RTE.	SECTION	COUNTY	TOTAL SHEETS	SHEET NO.
320	(56CS, 34CS, 19)RS-1	COLES	140	114
CONTRACT NO. 74575				
ILLINOIS FED. AID PROJECT				



23rd St.

MODEL: Default
 FILE: h:\a11\c:\p\pub\harcross\dat\illinois\poc\p\w\dot\Documents\DOT_Offices\Drawings\7\Projects\74575\CADD\Drawings\74575-sht-ADA.dgn



USER NAME = steffenmk	DESIGNED -	REVISED -
	DRAWN -	REVISED -
PLOT SCALE = 5,0000 ' / in.	CHECKED -	REVISED -
PLOT DATE = 1/27/2020	DATE -	REVISED -

STATE OF ILLINOIS
DEPARTMENT OF TRANSPORTATION

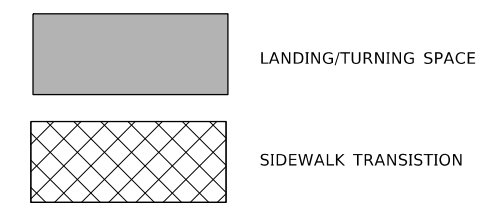

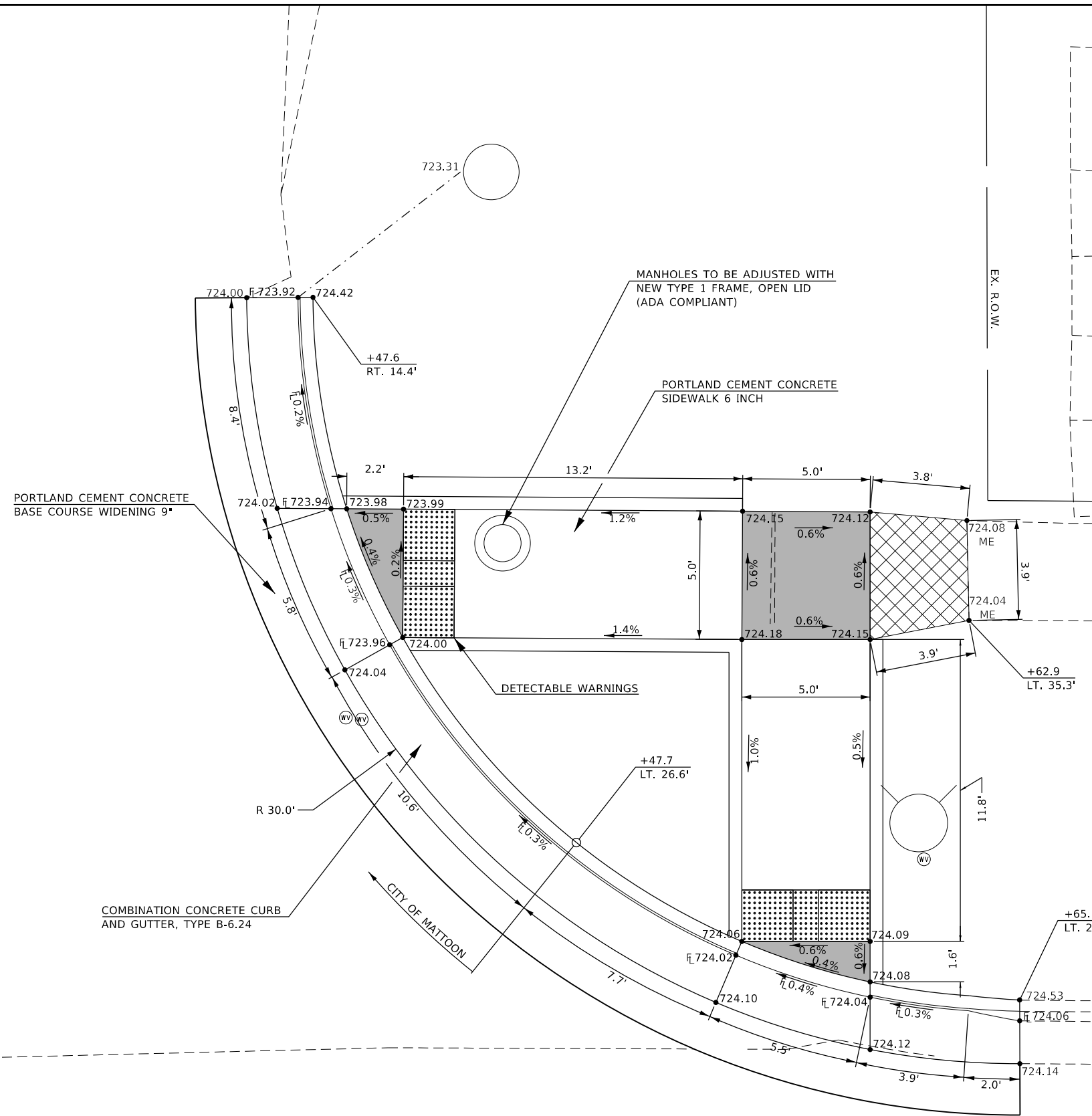
ADA RAMP DETAILS
23RD ST. NW QUADRANT

SCALE: SHEET 1 OF 4 SHEETS STA. TO STA.

F.A.P. RTE.	SECTION	COUNTY	TOTAL SHEETS	SHEET NO.
320	(56CS, 34CS, 19)RS-1	COLES	140	115
CONTRACT NO. 74575				
ILLINOIS FED. AID PROJECT				



23rd St.



MODEL: Default
 FILE: h:\m\c\p\pub\barroom.dwg
 PROJECT: 74575\CADD\Drawings\DOT - Offices\Drawings\74575-Str-ADA.dgn

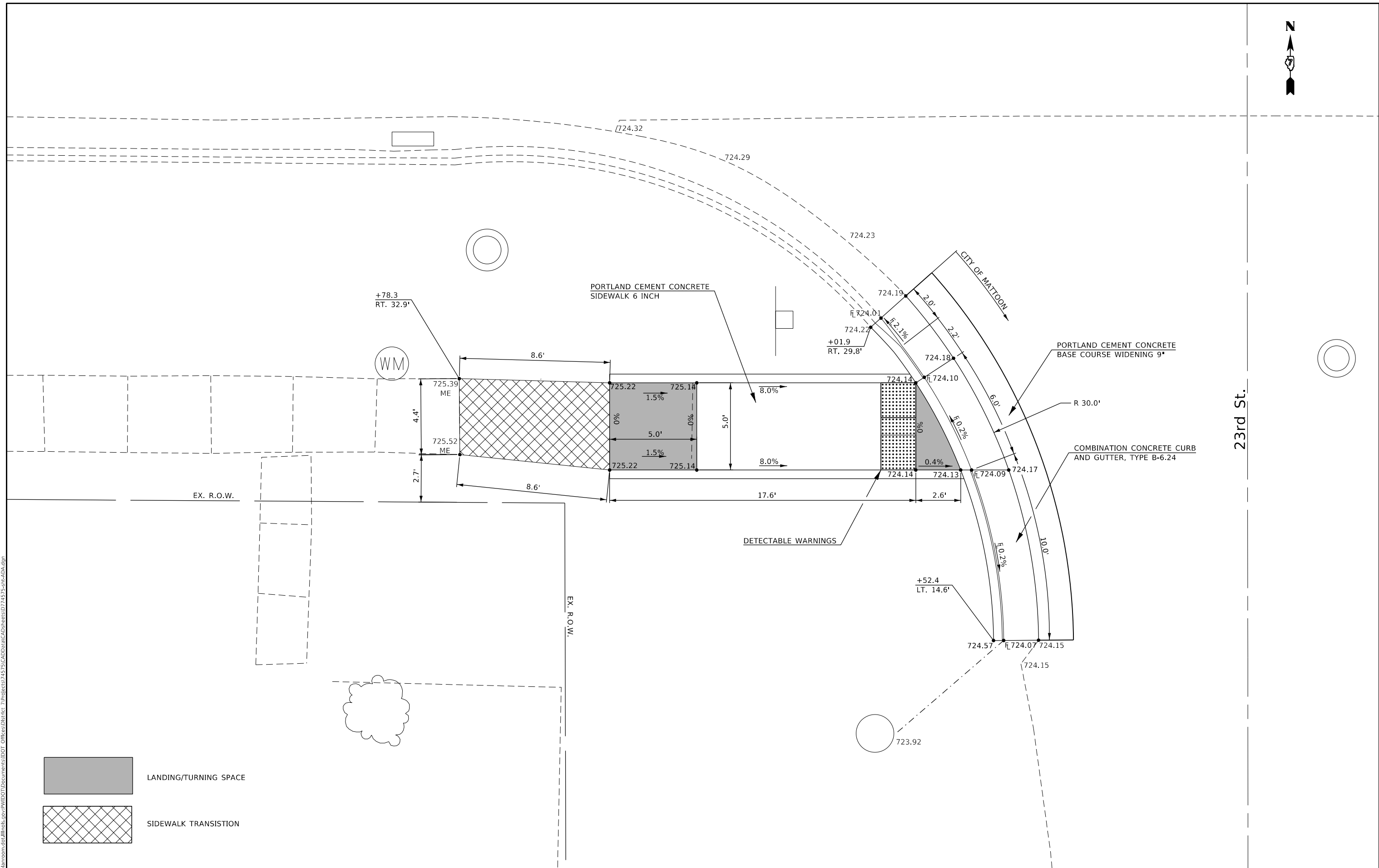
USER NAME = stefenmk	DESIGNED -	REVISED -
	DRAWN -	REVISED -
PLOT SCALE = 5,000' / in.	CHECKED -	REVISED -
PLOT DATE = 1/27/2020	DATE -	REVISED -

STATE OF ILLINOIS
DEPARTMENT OF TRANSPORTATION

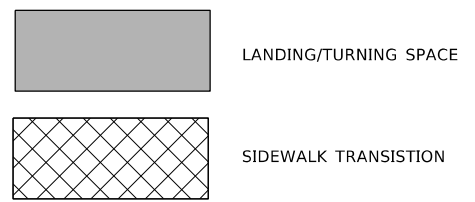
ADA RAMP DETAILS
23RD ST. NE QUADRANT

SCALE: SHEET 2 OF 4 SHEETS STA. TO STA.

F.A.P. RTE.	SECTION	COUNTY	TOTAL SHEETS	SHEET NO.
320	(56CS, 34CS, 19)RS-1	COLES	140	116
CONTRACT NO. 74575				
ILLINOIS FED. AID PROJECT				



23rd St.



MODEL: Default
 FILE: h:\mhc\p\pub\harcam\ada\illinois\dot\Documents\DOT_Offices\Illin\dot\7\Projects\74575\CADD\Drawings\74575-sht-ADA.dgn

USER NAME = steffemk	DESIGNED -	REVISED -
	DRAWN -	REVISED -
PLOT SCALE = 5,000' / in.	CHECKED -	REVISED -
PLOT DATE = 1/27/2020	DATE -	REVISED -

STATE OF ILLINOIS
DEPARTMENT OF TRANSPORTATION

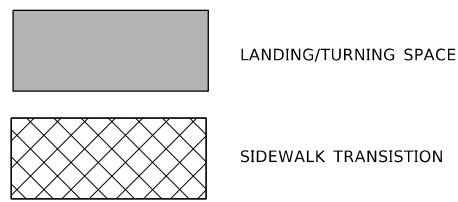
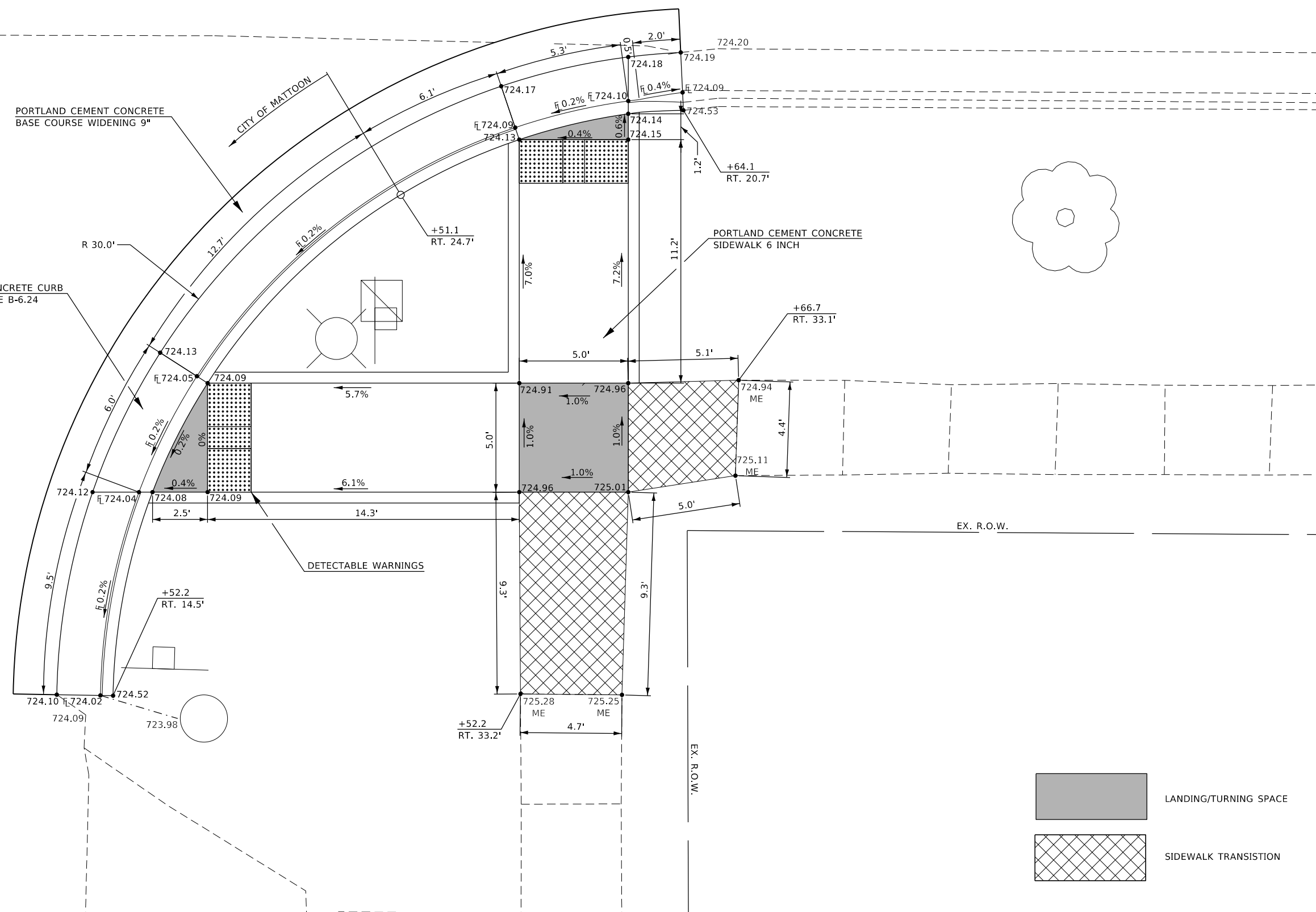
ADA RAMP DETAILS
23RD ST. SW QUADRANT

SCALE: SHEET 3 OF 4 SHEETS STA. TO STA.

F.A.P. RTE.	SECTION	COUNTY	TOTAL SHEETS	SHEET NO.
320	(56CS, 34CS, 19)RS-1	COLES	140	117
CONTRACT NO. 74575				
ILLINOIS FED. AID PROJECT				



23rd St.



MODEL: Default
FILE: h:\a\c\p\pub\harcourt\illinois\pwr\DOT\Documents\DOT_Offices\111\det_7\Projects\174575\CADD\Drawings\174575-sht-404.dgn

USER NAME = steffemk	DESIGNED -	REVISED -
	DRAWN -	REVISED -
PLOT SCALE = 5.0000' / in.	CHECKED -	REVISED -
PLOT DATE = 1/27/2020	DATE -	REVISED -

**STATE OF ILLINOIS
DEPARTMENT OF TRANSPORTATION**

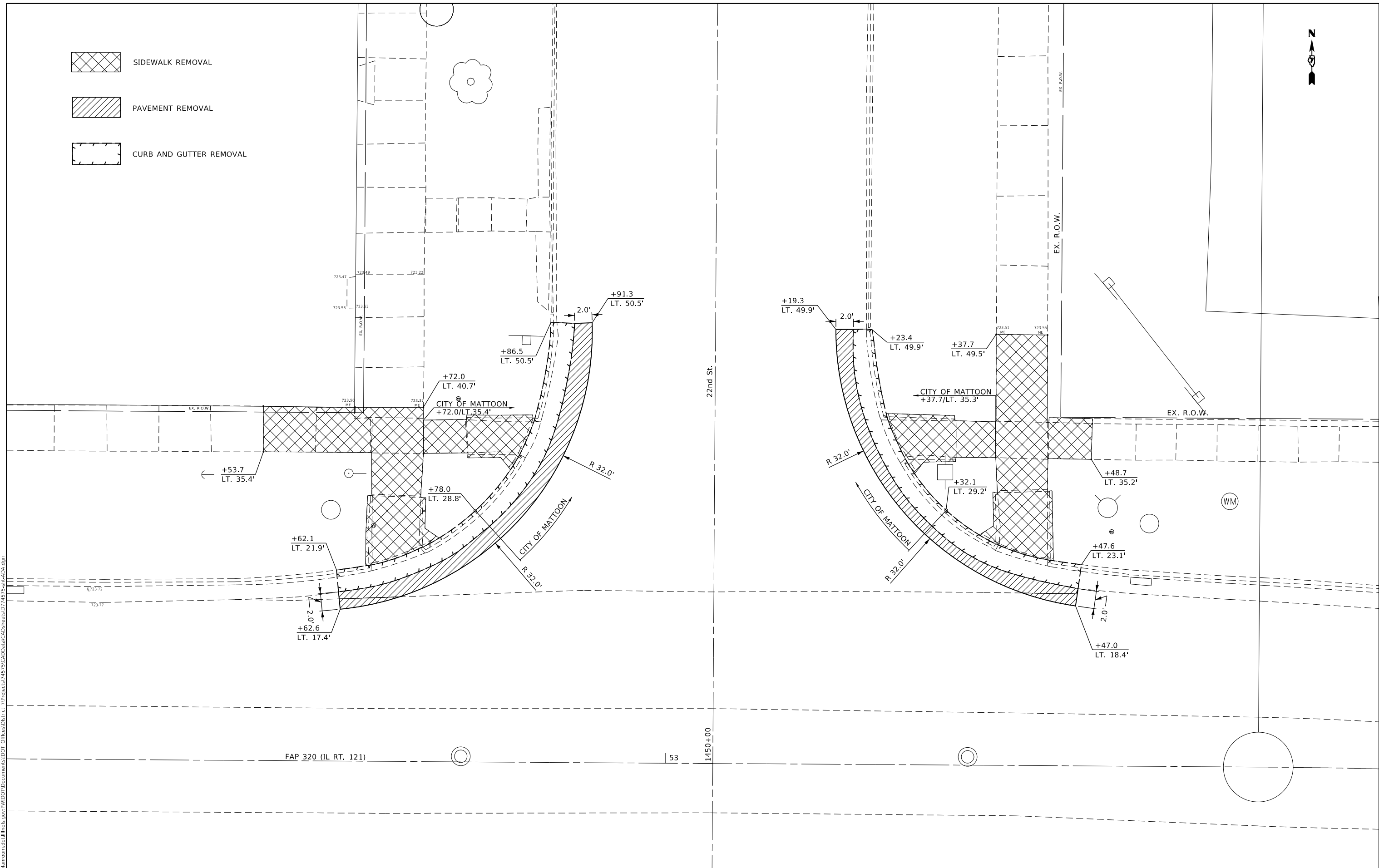
**ADA RAMP DETAILS
23RD ST. SE QUADRANT**

SCALE: SHEET 4 OF 4 SHEETS STA. TO STA.

F.A.P. RTE.	SECTION	COUNTY	TOTAL SHEETS	SHEET NO.
320	(56CS, 34CS, 19)R5-1	COLES	140	118
CONTRACT NO. 74575				
ILLINOIS FED. AID PROJECT				



- SIDEWALK REMOVAL
- PAVEMENT REMOVAL
- CURB AND GUTTER REMOVAL



MODEL: Default
 FILE: h:\a\c\p\pub\baronm.dwg
 PROJECT: 74575\CADD\Drawings\DOT_Offices\121\det_7\Projects\74575\CADD\Drawings\DOT_Offices\121\det_7\Projects\74575-sht-a.dwg

USER NAME = steffemk	DESIGNED -	REVISED -
DRAWN -	REVISOR -	
PLOT SCALE = 10.0000' / in.	CHECKED -	REVISOR -
PLOT DATE = 1/27/2020	DATE -	REVISOR -

STATE OF ILLINOIS
DEPARTMENT OF TRANSPORTATION

REMOVAL PLAN			
FAP 320 (IL 121) & 22ND ST. A			
SCALE:	SHEET	OF SHEETS	STA. TO STA.

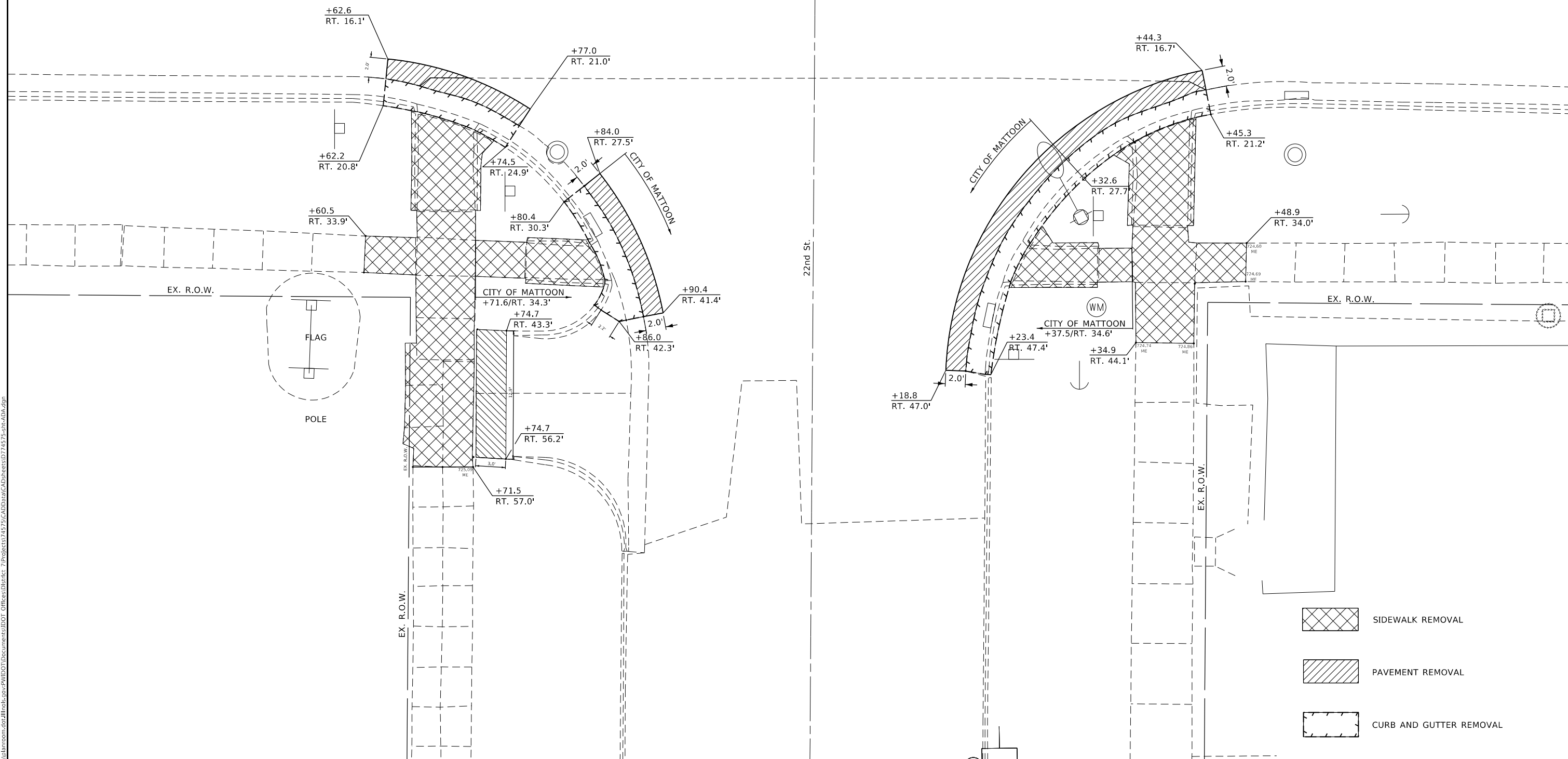
F.A.P. RTE.	SECTION	COUNTY	TOTAL SHEETS	SHEET NO.
320	(56CS, 34CS, 19)RS-1	COLES	140	119
CONTRACT NO. 74575				
ILLINOIS FED. AID PROJECT				



FAP 320 (IL RT. 121)

53

1450+00



- SIDEWALK REMOVAL
- PAVEMENT REMOVAL
- CURB AND GUTTER REMOVAL

MODEL: Default
FILE: h:\a11\c:\p\pub\baronm.dwg
PROJECT: 74575\CADD\Drawings\DOT_Offices\Drawings\74575-1450.dwg

USER NAME = steffemk	DESIGNED -	REVISED -
	DRAWN -	REVISED -
PLOT SCALE = 10.0000' / in.	CHECKED -	REVISED -
PLOT DATE = 1/27/2020	DATE -	REVISED -

**STATE OF ILLINOIS
DEPARTMENT OF TRANSPORTATION**

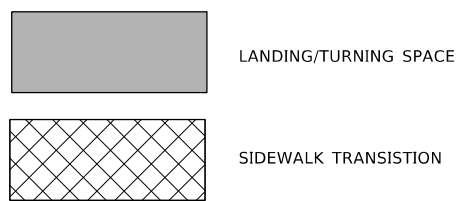
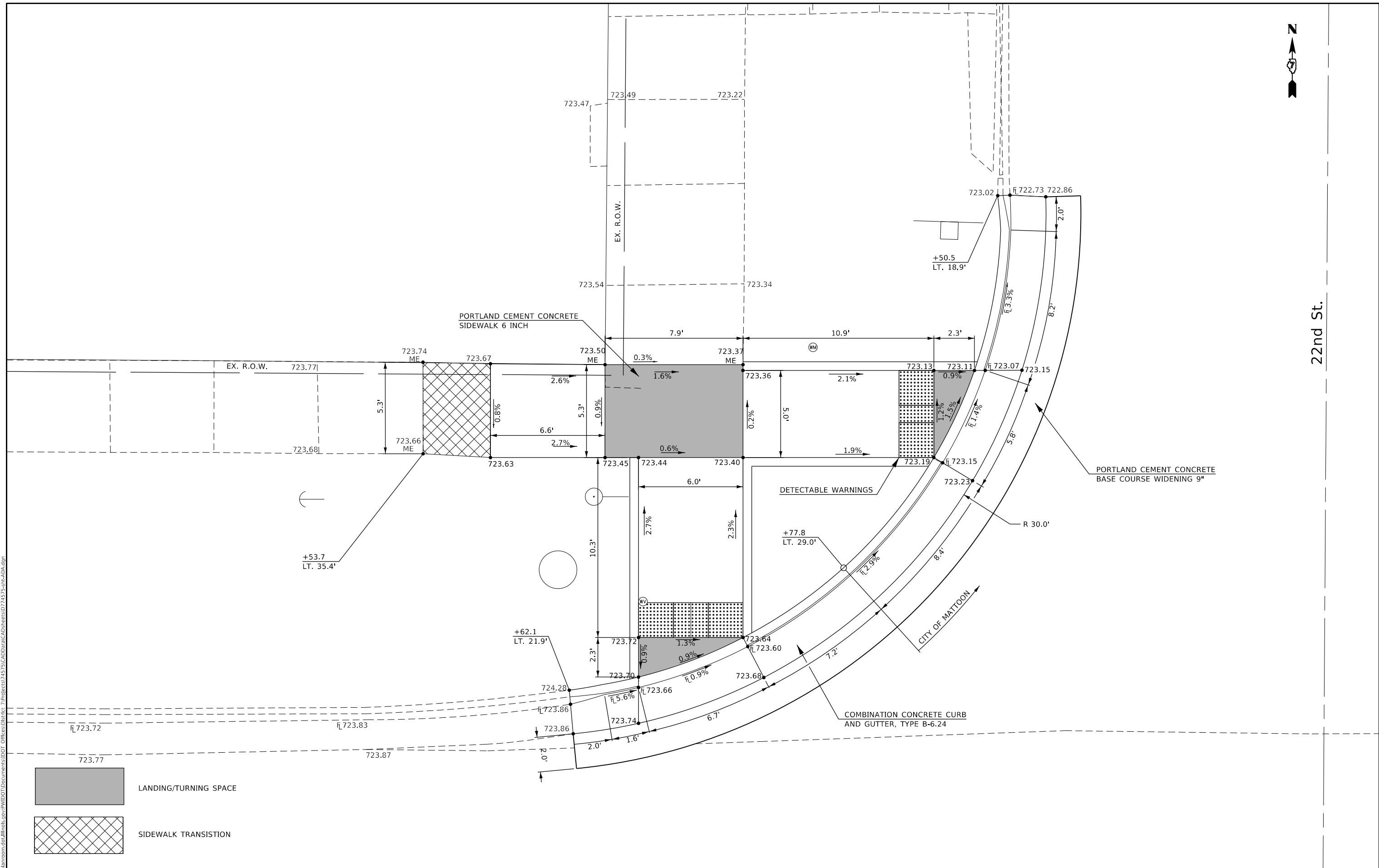
**REMOVAL PLAN
FAP 320 (IL 121) & 22ND ST. B**

SCALE: SHEET OF SHEETS STA. TO STA.

F.A.P. RTE.	SECTION	COUNTY	TOTAL SHEETS	SHEET NO.
320	(56CS, 34CS, 19)R5-1	COLES	140	120
CONTRACT NO. 74575				
ILLINOIS FED. AID PROJECT				



22nd St.



MODEL: Default
 FILE: \\blm1c:\pub\blmroom\dat\illinois\pww\DOT\Documents\DOT - Offices\Dir\ct: 7\Projects\74575\CADD\Drawings\74575-sht-ADA.dgn

USER NAME = steffemk	DESIGNED -	REVISED -
DRAWN -	REVISED -	
PLOT SCALE = 5,000' / in.	CHECKED -	REVISED -
PLOT DATE = 1/27/2020	DATE -	REVISED -

**STATE OF ILLINOIS
DEPARTMENT OF TRANSPORTATION**

**ADA RAMP DETAILS
22ND ST. NW QUADRANT**

SCALE: SHEET 1 OF 4 SHEETS STA. TO STA.

F.A.P. RTE.	SECTION	COUNTY	TOTAL SHEETS	SHEET NO.
320	(56CS, 34CS, 19)RS-1	COLES	140	121
CONTRACT NO. 74575				
ILLINOIS FED. AID PROJECT				



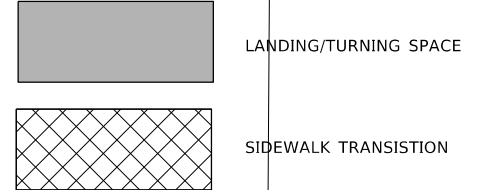
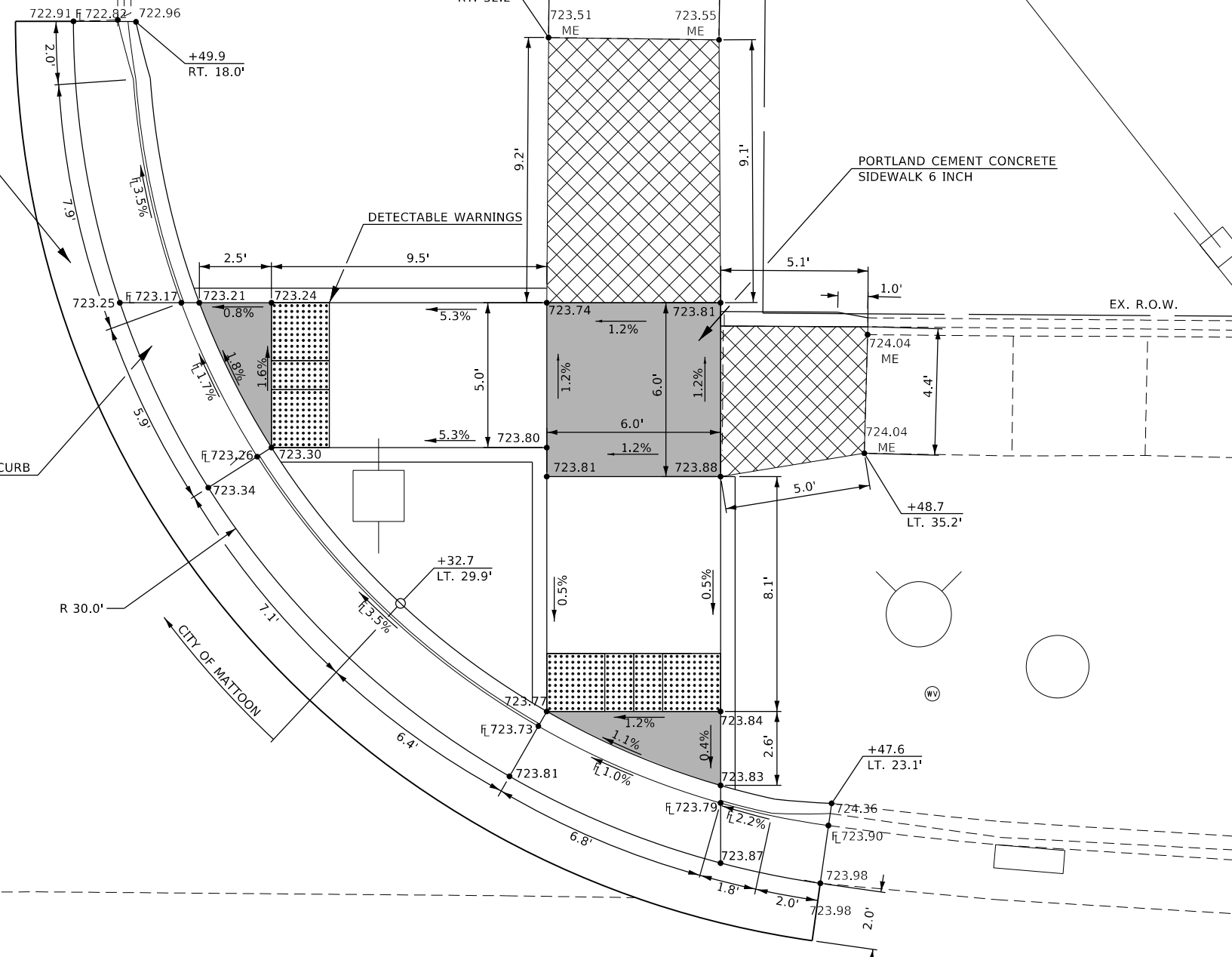
22nd St.

PORTLAND CEMENT CONCRETE
BASE COURSE WIDENING 9"

COMBINATION CONCRETE CURB
AND GUTTER, TYPE B-6.24

DETECTABLE WARNINGS

PORTLAND CEMENT CONCRETE
SIDEWALK 6 INCH



MODEL: Default
 FILE: h:\a\c\p\pub\barroom.dwg
 PROJECT: 74575\CADD\Drawings\DOT Office\Drawings\74575-19-RS-1-12.dwg

USER NAME = steffemk	DESIGNED -	REVISED -
	DRAWN -	REVISED -
PLOT SCALE = 5.0000' / in.	CHECKED -	REVISED -
PLOT DATE = 1/27/2020	DATE -	REVISED -

**STATE OF ILLINOIS
DEPARTMENT OF TRANSPORTATION**

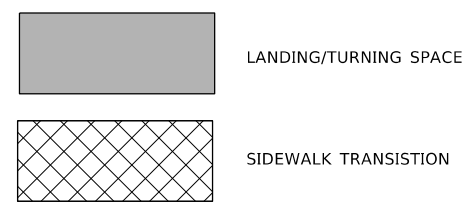
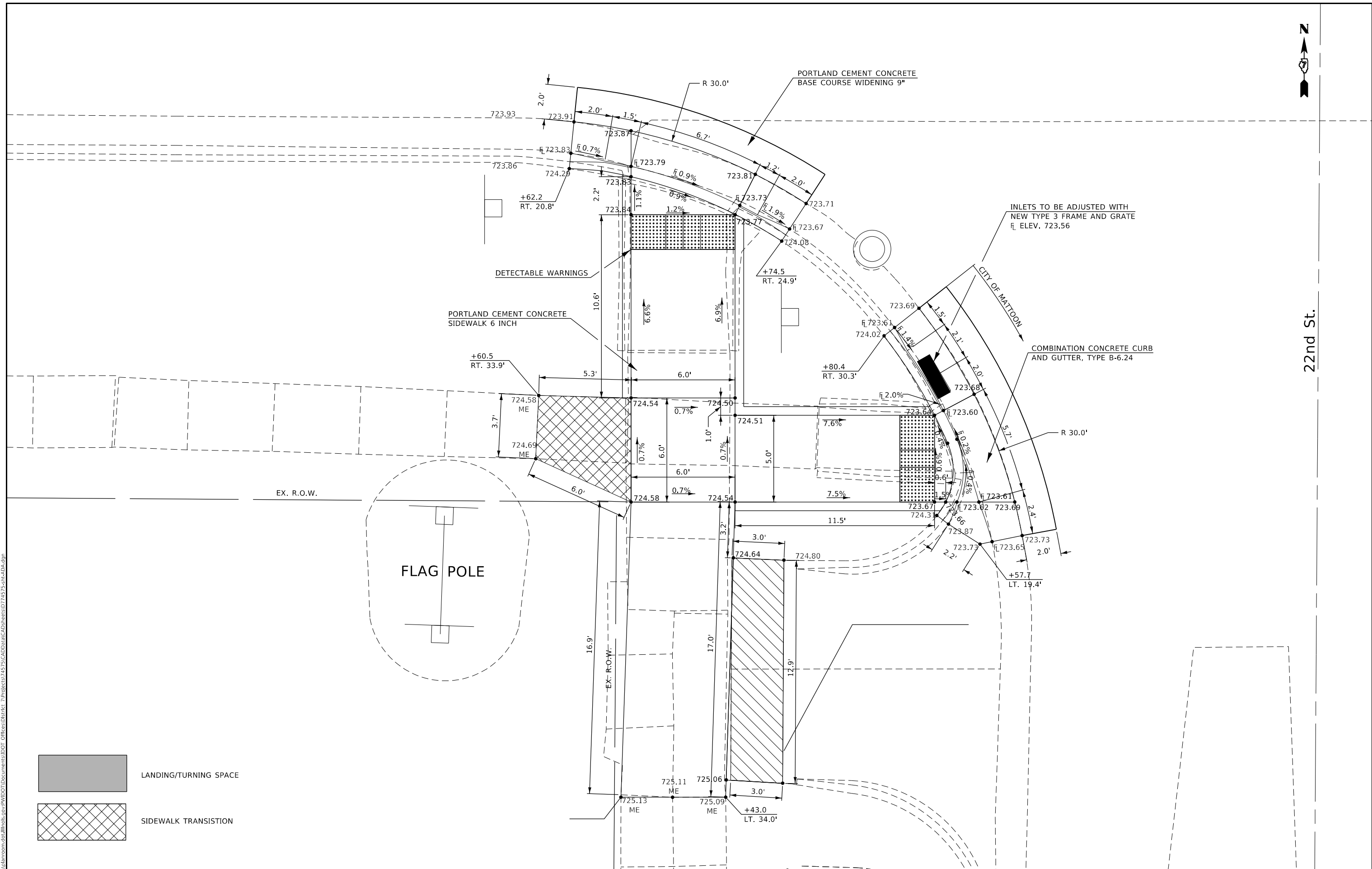
**ADA RAMP DETAILS
22ND ST. NE QUADRANT**

SCALE: SHEET 2 OF 4 SHEETS STA. TO STA.

F.A.P. RTE.	SECTION	COUNTY	TOTAL SHEETS	SHEET NO.
320	(56CS, 34CS, 19)RS-1	COLES	140	122
CONTRACT NO. 74575				
ILLINOIS FED. AID PROJECT				



22nd St.



MODEL: Default
FILE: h:\a\c\p\pub\harcourt\dot\Documents\DOT_Offices\174575\CADD\174575-174575-sht-404.dgn

USER NAME = steffenmk	DESIGNED -	REVISED -
	DRAWN -	REVISED -
PLOT SCALE = 5,000' / in.	CHECKED -	REVISED -
PLOT DATE = 1/27/2020	DATE -	REVISED -

**STATE OF ILLINOIS
DEPARTMENT OF TRANSPORTATION**

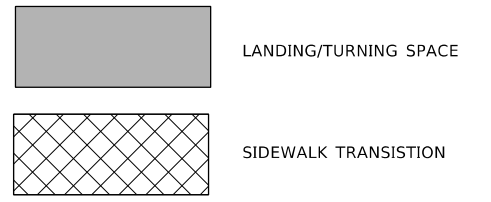
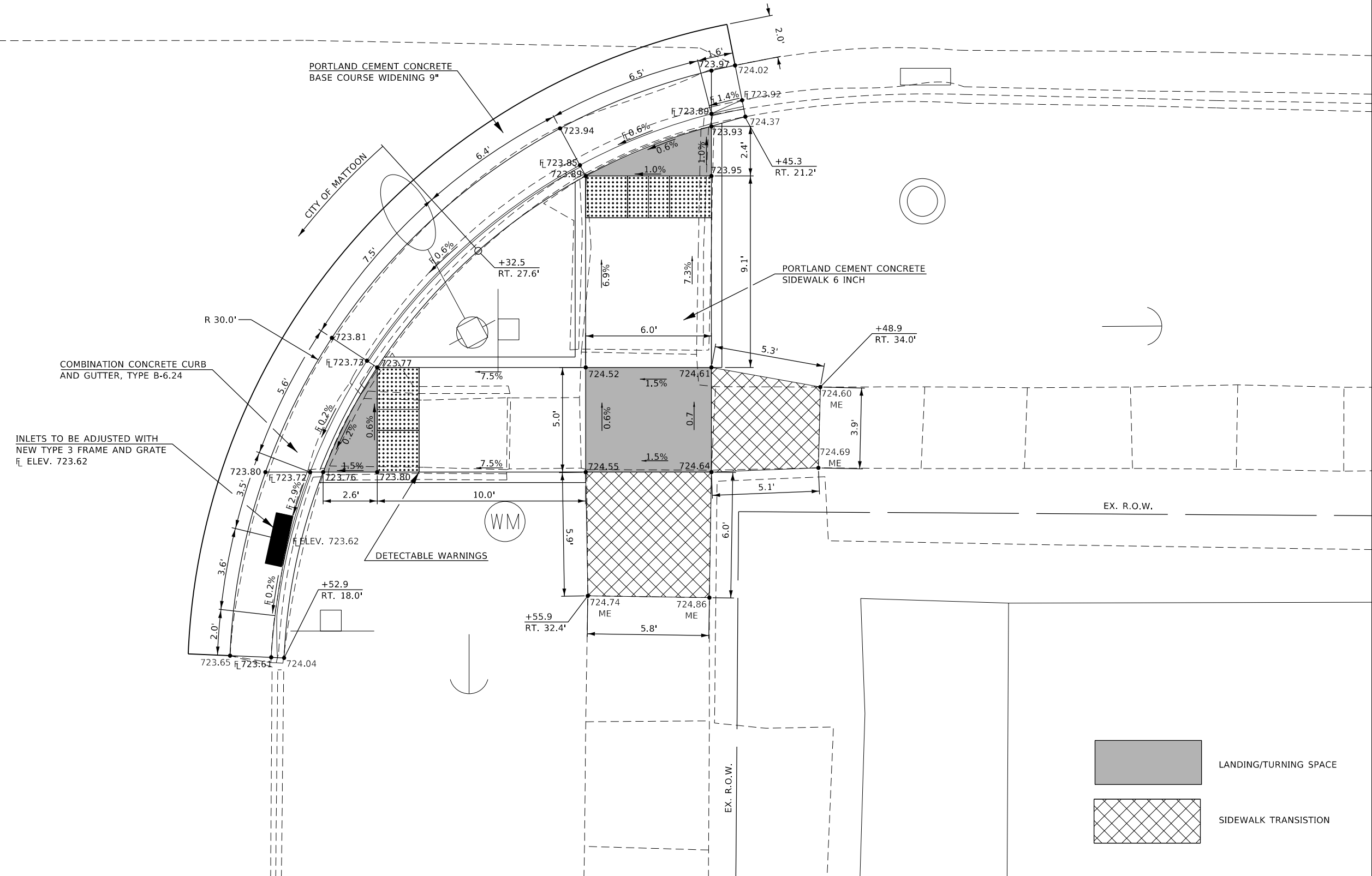
**ADA RAMP DETAILS
22ND ST. SW QUADRANT**

SCALE: SHEET 3 OF 4 SHEETS STA. TO STA.

F.A.P. RTE. 320	SECTION (56CS, 34CS, 19)R5-1	COUNTY COLES	TOTAL SHEETS 140	SHEET NO. 123
CONTRACT NO. 74575				
ILLINOIS FED. AID PROJECT				



22nd St.





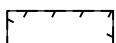
MODEL: Default
 FILE: \\blm1c:\pub\lancorn.dwg
 PROJECT: 74575\CADD\Drawings\DOT - Offices\Drawings\74575-19-004.dwg

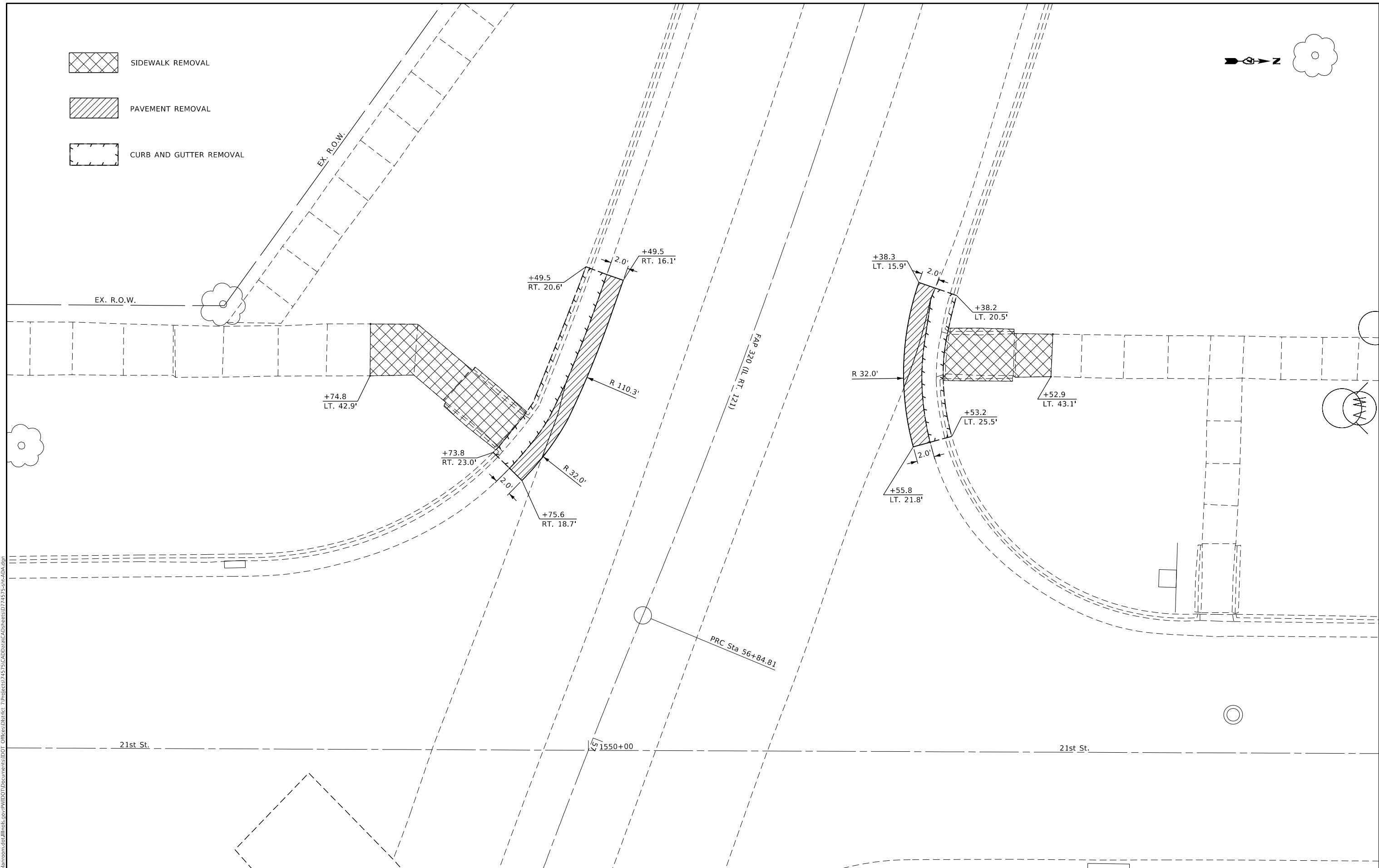
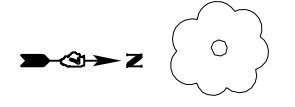
USER NAME = steffenmk	DESIGNED -	REVISED -
PLOT SCALE = 5,000' / in.	DRAWN -	REVISED -
PLOT DATE = 1/27/2020	CHECKED -	REVISED -
	DATE -	REVISED -

STATE OF ILLINOIS
DEPARTMENT OF TRANSPORTATION

ADA RAMP DETAILS			
22ND ST. SE QUADRANT			
SCALE:	SHEET 4	OF 4 SHEETS	STA. TO STA.

F.A.P. RTE.	SECTION	COUNTY	TOTAL SHEETS	SHEET NO.
320	(56CS, 34CS, 19)RS-1	COLES	140	124
CONTRACT NO. 74575				
ILLINOIS FED. AID PROJECT				

-  SIDEWALK REMOVAL
-  PAVEMENT REMOVAL
-  CURB AND GUTTER REMOVAL



MODEL: Default
 FILE: h:\m\c\p\pub\barroom.dwg
 PROJECT: 74575\CADD\DATA\CAD\Sheet\74575-sht-004.dgn
 OFFICE: IDT
 DATE: 1/27/2020

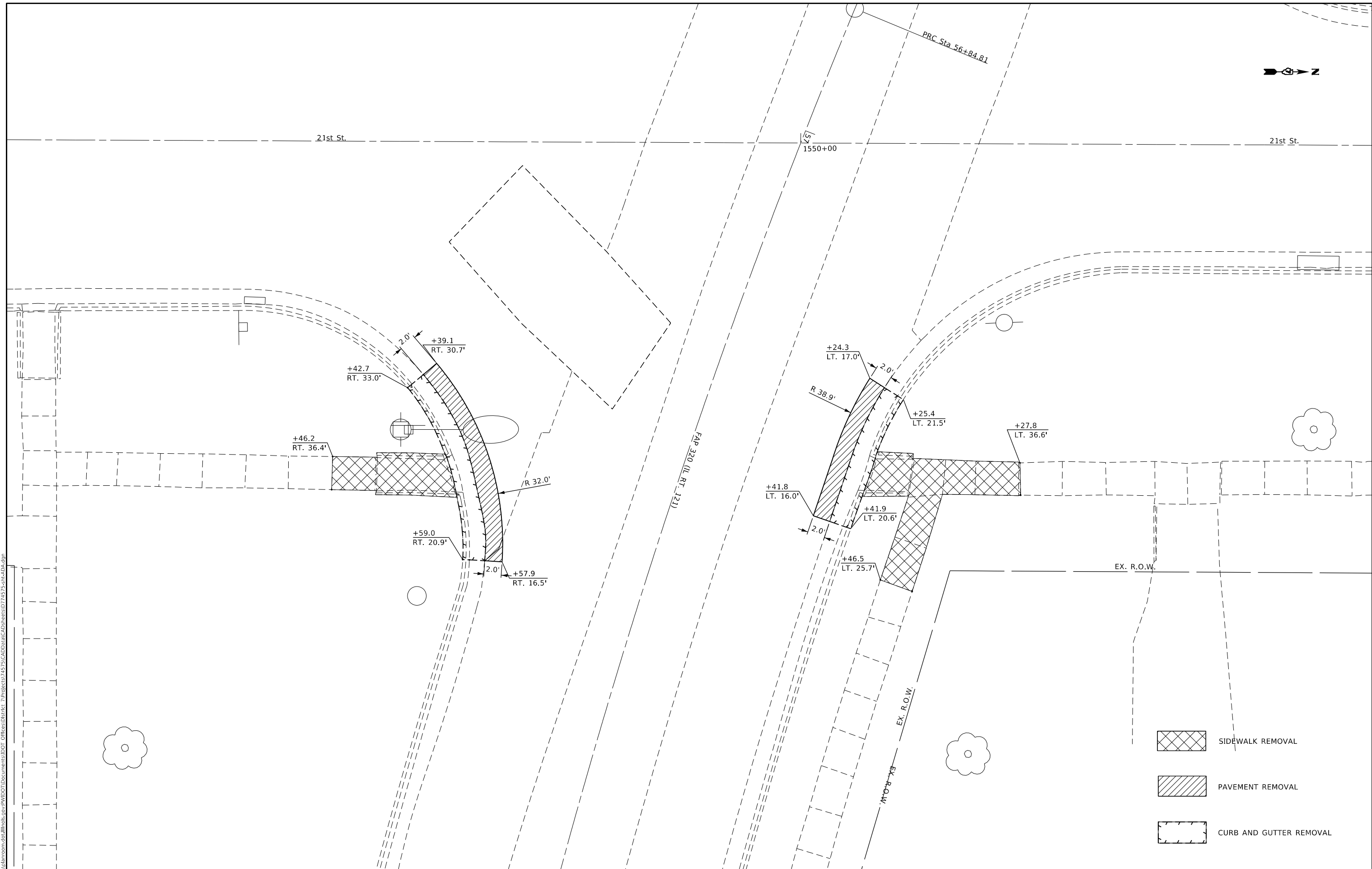
USER NAME = steffenmk	DESIGNED -	REVISED -
DRAWN -	REVISOR -	
PLOT SCALE = 10.0000 ' / in.	CHECKED -	REVISOR -
PLOT DATE = 1/27/2020	DATE -	REVISOR -

STATE OF ILLINOIS
DEPARTMENT OF TRANSPORTATION

REMOVAL PLAN
FAP 320 (IL 121) & 21ST ST. A

SCALE: SHEET OF SHEETS STA. TO STA.

F.A.P. RTE.	SECTION	COUNTY	TOTAL SHEETS	SHEET NO.
320	(56CS, 34CS, 19)R5-1	COLES	140	125
CONTRACT NO. 74575				
ILLINOIS FED. AID PROJECT				



MODEL: Default
 FILE: h:\m\c\p\pub\barroom.dwg
 PROJECT: 74575\CADD\DATA\CAD\Drawings\74575-sht-004.dgn

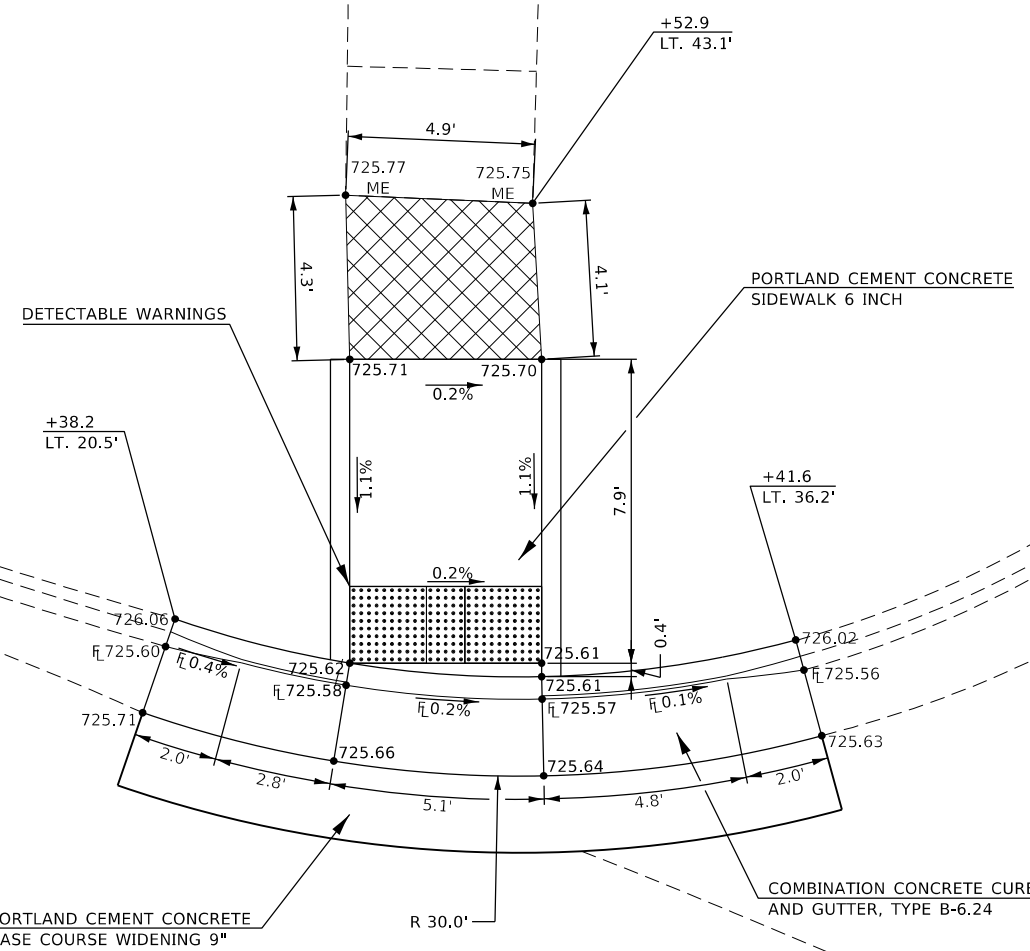
USER NAME = steffemk	DESIGNED -	REVISED -
	DRAWN -	REVISED -
PLOT SCALE = 10.0000 ' / in.	CHECKED -	REVISED -
PLOT DATE = 1/27/2020	DATE -	REVISED -

STATE OF ILLINOIS
DEPARTMENT OF TRANSPORTATION

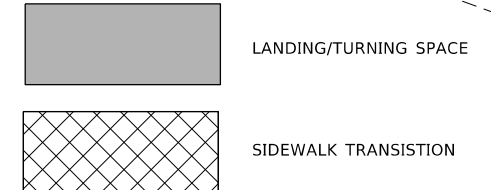
REMOVAL PLAN
FAP 320 (IL 121) & 21ST ST. B

SCALE: SHEET OF SHEETS STA. TO STA.

F.A.P. RTE.	SECTION	COUNTY	TOTAL SHEETS	SHEET NO.
320	(56CS, 34CS, 19)RS-1	COLES	140	126
CONTRACT NO. 74575				
ILLINOIS FED. AID PROJECT				



FAP 320 (IL 121)



MODEL: Default
 FILE: h:\m\c\p\pub\barroom.dwg
 I:\Illinois\DOT\Documents\DOT_Offices\District 7\Projects\74575\CADD\barroom.dwg
 I:\Illinois\DOT\Documents\DOT_Offices\District 7\Projects\74575\Sheet\74575-sht-ADA.dwg

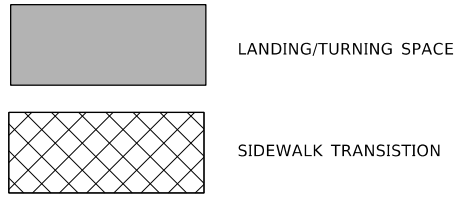
USER NAME = steffemk	DESIGNED -	REVISED -
	DRAWN -	REVISED -
PLOT SCALE = 5.0000' / in.	CHECKED -	REVISED -
PLOT DATE = 1/27/2020	DATE -	REVISED -

STATE OF ILLINOIS
DEPARTMENT OF TRANSPORTATION

ADA RAMP DETAILS
21ST ST. NW QUADRANT

SCALE: SHEET 1 OF 4 SHEETS STA. TO STA.

F.A.P. RTE.	SECTION	COUNTY	TOTAL SHEETS	SHEET NO.
320	(56CS, 34CS, 19)R5-1	COLES	140	127
CONTRACT NO. 74575				
ILLINOIS FED. AID PROJECT				


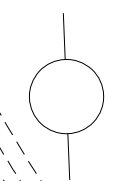


21st. St.

EX. R.O.W.

EX. R.O.W.

FAP 320 (IL 121)



PORTLAND CEMENT CONCRETE
SIDEWALK 6 INCH

DETECTABLE WARNINGS

PORTLAND CEMENT CONCRETE
BASE COURSE WIDENING 9"

COMBINATION CONCRETE CURB
AND GUTTER, TYPE B-6.24

+25.4
RT. 36.8'

+25.4
LT. 21.5'

+41.9
LT. 20.6'

+46.5
LT. 25.7'

726.53

726.12

726.20

726.24

726.31

726.76

726.24

726.33

726.52

726.59

726.61

726.78

726.92

726.82

726.42
ME

726.48
ME

726.92
ME

726.82
ME

3.7'

7.9'

1.8'

0.8'

0.8'

16.60'

5.0'

1.4%

1.3%

3.4%

4.6%

0.8%

3.8%

5.0'

1.6%

5.0'

7.5%

7.5%

0.6%

1.6%

0.6%

1.3%

0.8%

5.5'

1.8'

2.0'

2.0'

2.0'

5.0'

3.6'

2.0'

4.9'

5.5'

1.7'

5.2'

5.5'

3.9'

R 37.0'

MODEL: Default
FILE: h:\m\c\p\pub\harcross.dwg
PROJECT: 74575\CADD\Drawings\DOT Office\Drawings\74575-19-ADA.dwg

USER NAME = steffenmk	DESIGNED -	REVISED -
PLOT SCALE = 5,000' / in.	DRAWN -	REVISED -
PLOT DATE = 1/27/2020	CHECKED -	REVISED -
	DATE -	REVISED -

**STATE OF ILLINOIS
DEPARTMENT OF TRANSPORTATION**

ADA RAMP DETAILS 21ST ST. NE QUADRANT			
SCALE:	SHEET 1	OF 4 SHEETS	STA. TO STA.

F.A.P. RTE.	SECTION	COUNTY	TOTAL SHEETS	SHEET NO.
320	(56CS, 34CS, 19)R5-1	COLES	140	128
CONTRACT NO. 74575				
ILLINOIS FED. AID PROJECT				



FAP 320 (IL 121)

PRC Sta 56+84.81

PORTLAND CEMENT CONCRETE
BASE COURSE WIDENING 9"

COMBINATION CONCRETE CURB
AND GUTTER, TYPE B-6.24

+49.5
RT. 20.6'


+73.8
RT. 23.0'

+74.8
LT. 42.9'

DETECTABLE WARNINGS

PORTLAND CEMENT CONCRETE
SIDEWALK 6 INCH

EX. R.O.W.



LANDING/TURNING SPACE



SIDEWALK TRANSITION

MODEL: Default
 FILE: h:\m\c\p\pub\harcourt\ada\illinois\dot\Documents\DOT_Offices\Drawings\7\Projects\74575\CADD\Drawings\74575-sht-ADA.dgn

USER NAME = steffenmk	DESIGNED -	REVISED -
DRAWN -	REVISED -	
PLOT SCALE = 5.0000' / in.	CHECKED -	REVISED -
PLOT DATE = 1/27/2020	DATE -	REVISED -

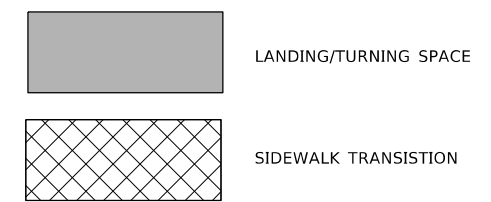
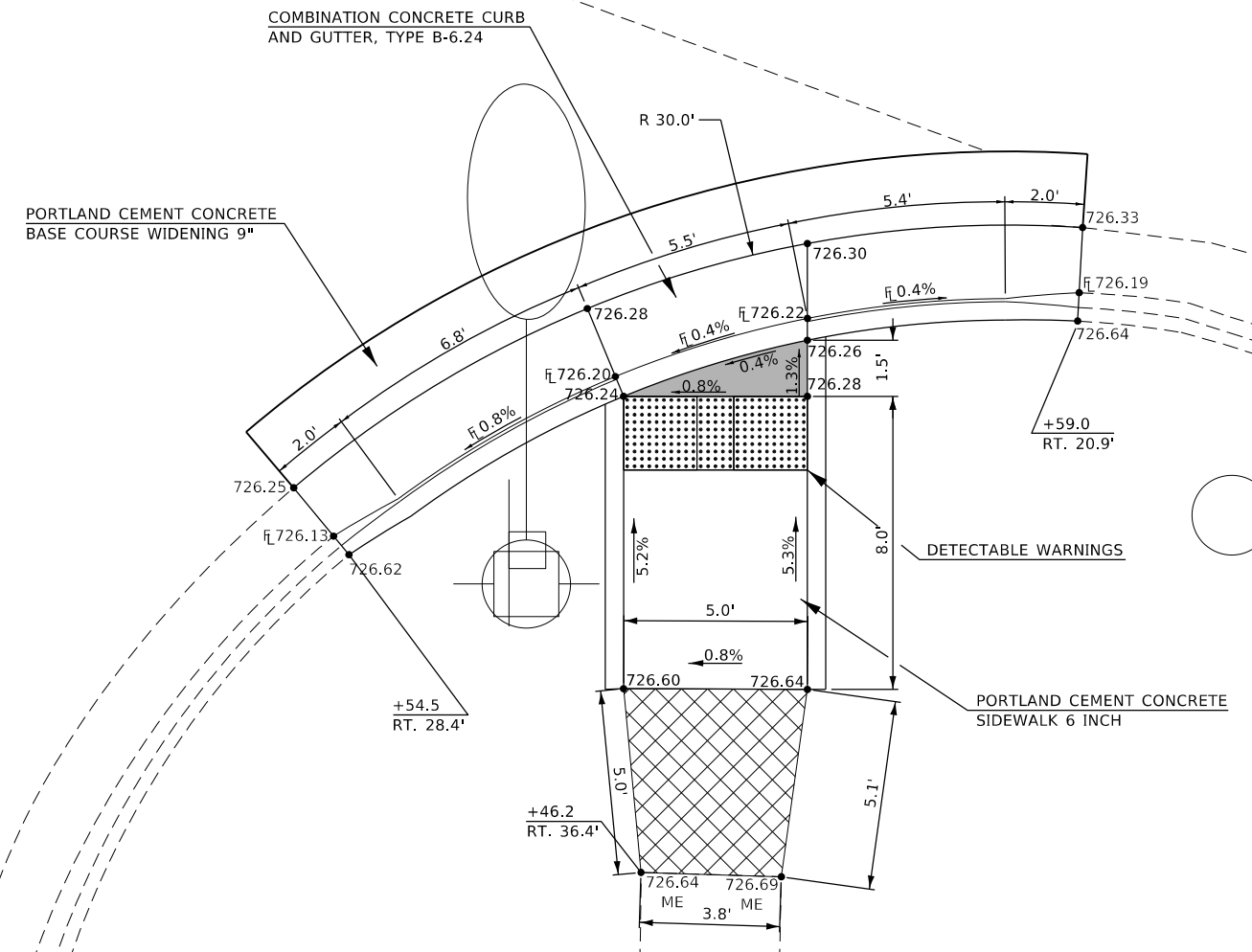
**STATE OF ILLINOIS
DEPARTMENT OF TRANSPORTATION**

**ADA RAMP DETAILS
21ST ST. SW QUADRANT**

SCALE: SHEET 3 OF 4 SHEETS STA. TO STA.

F.A.P. RTE.	SECTION	COUNTY	TOTAL SHEETS	SHEET NO.
320	(56CS, 34CS, 19)RS-1	COLES	140	129
CONTRACT NO. 74575				
ILLINOIS FED. AID PROJECT				

21st. St.



MODEL: Default
 FILE: h:\mhc\p\pub\harcorsm\dat\illinois\poc\p\WIDDOT\Documents\BDDT_Offices\Bldg\7\Projects\74575\CADDData\CAD\Sheet\74575-sht-404.dgn

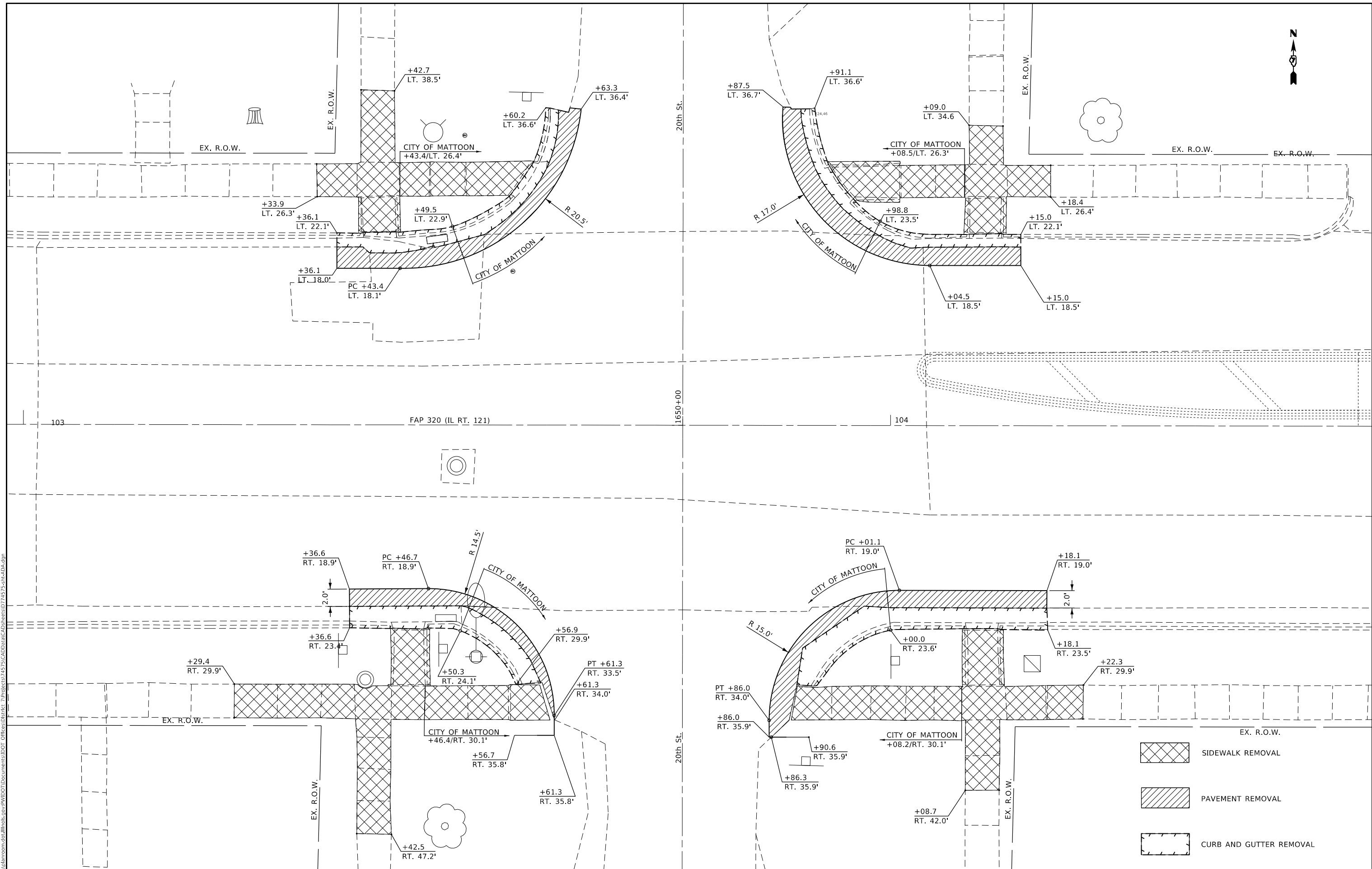
USER NAME = steffenk	DESIGNED -	REVISED -
	DRAWN -	REVISED -
PLOT SCALE = 5,0000 ' / in.	CHECKED -	REVISED -
PLOT DATE = 1/27/2020	DATE -	REVISED -

STATE OF ILLINOIS
DEPARTMENT OF TRANSPORTATION

ADA RAMP DETAILS
21ST ST. SE QUADRANT

SCALE: SHEET 4 OF 4 SHEETS STA. TO STA.

F.A.P. RTE.	SECTION	COUNTY	TOTAL SHEETS	SHEET NO.
320	(56CS, 34CS, 19)RS-1	COLES	140	130
CONTRACT NO. 74575				
ILLINOIS FED. AID PROJECT				



MODEL: Default
 FILE: \\blm1c:\pub\baronm.dwg
 PROJECT: 74575\CADD\Drawings\DOT - Office\Drawings\74575-Sub\DOT.dwg

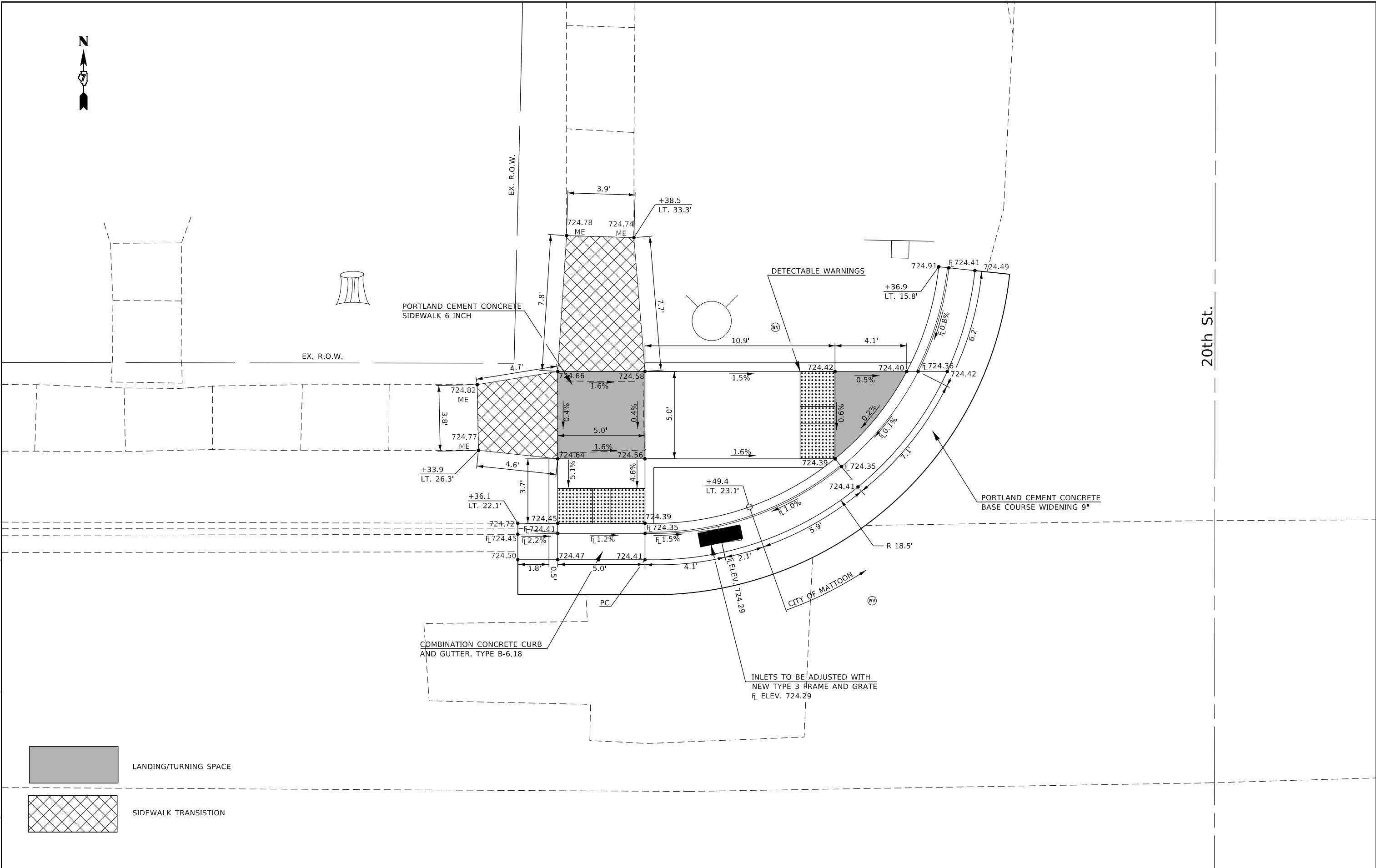
USER NAME = steffnmk	DESIGNED -	REVISED -
DRAWN -	REVISED -	REVISED -
PLOT SCALE = 10.0000 ' / in.	CHECKED -	REVISED -
PLOT DATE = 1/27/2020	DATE -	REVISED -

STATE OF ILLINOIS
DEPARTMENT OF TRANSPORTATION

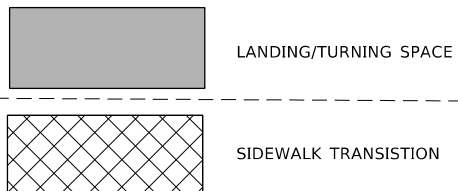
REMOVAL PLAN			
FAP 320 (IL 121) & 20TH ST.			
SCALE:	SHEET	OF	SHEETS
	STA.	TO	STA.

F.A.P. RTE.	SECTION	COUNTY	TOTAL SHEETS	SHEET NO.
320	(56CS, 34CS, 19)R5-1	COLES	140	131
CONTRACT NO. 74575				
ILLINOIS FED. AID PROJECT				

- SIDEWALK REMOVAL
- PAVEMENT REMOVAL
- CURB AND GUTTER REMOVAL



20th St.



MODEL: Default
 FILE: h:\a\c\p\pub\harcourt\dat\illinois.gov\PI\DOT\Documents\DOT_Offices\Illin\7\Projects\74575\CADD\Drawings\74575-sht-ADA.dwg

USER NAME = steffenmk	DESIGNED -	REVISED -
	DRAWN -	REVISED -
PLOT SCALE = 5,0000' / in.	CHECKED -	REVISED -
PLOT DATE = 1/27/2020	DATE -	REVISED -

STATE OF ILLINOIS
DEPARTMENT OF TRANSPORTATION

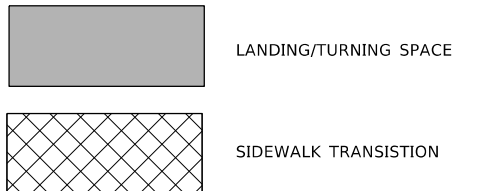
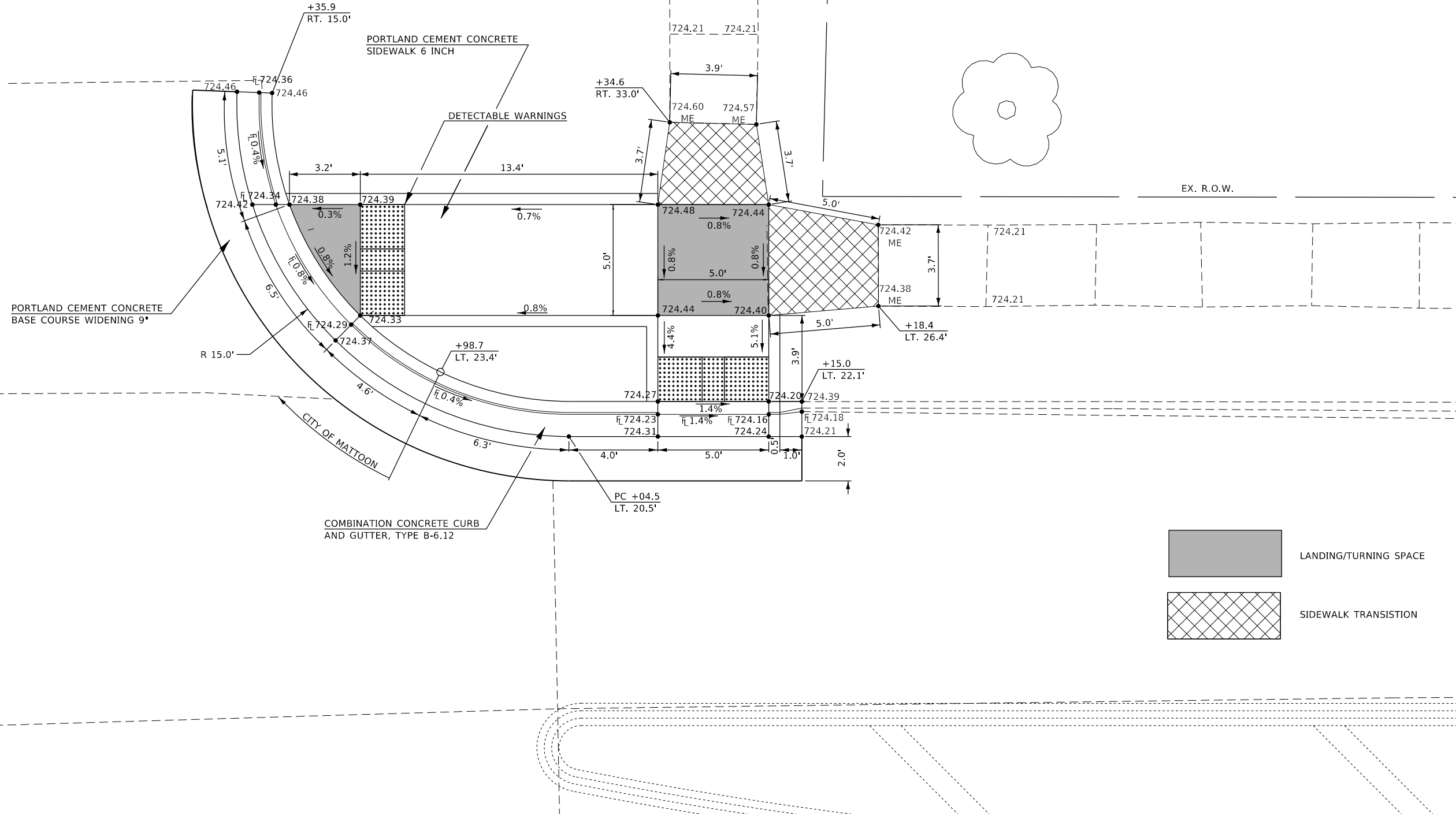
ADA RAMP DETAILS
20TH ST. NW QUADRANT

SCALE: SHEET 1 OF 4 SHEETS STA. TO STA.

F.A.P. RTE.	SECTION	COUNTY	TOTAL SHEETS	SHEET NO.
320	(56CS, 34CS, 19)RS-1	COLES	140	132
CONTRACT NO. 74575				
ILLINOIS FED. AID PROJECT				



20th St.



MODEL: Default
 FILE: h:\a11\c:\p\pub\lanroom.dwg
 PROJECT: 74575\CADD\Drawings\DOT - Offices\Drawings\74575-sht-ADA.dwg

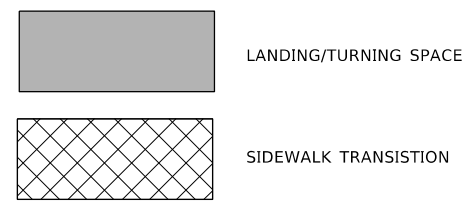
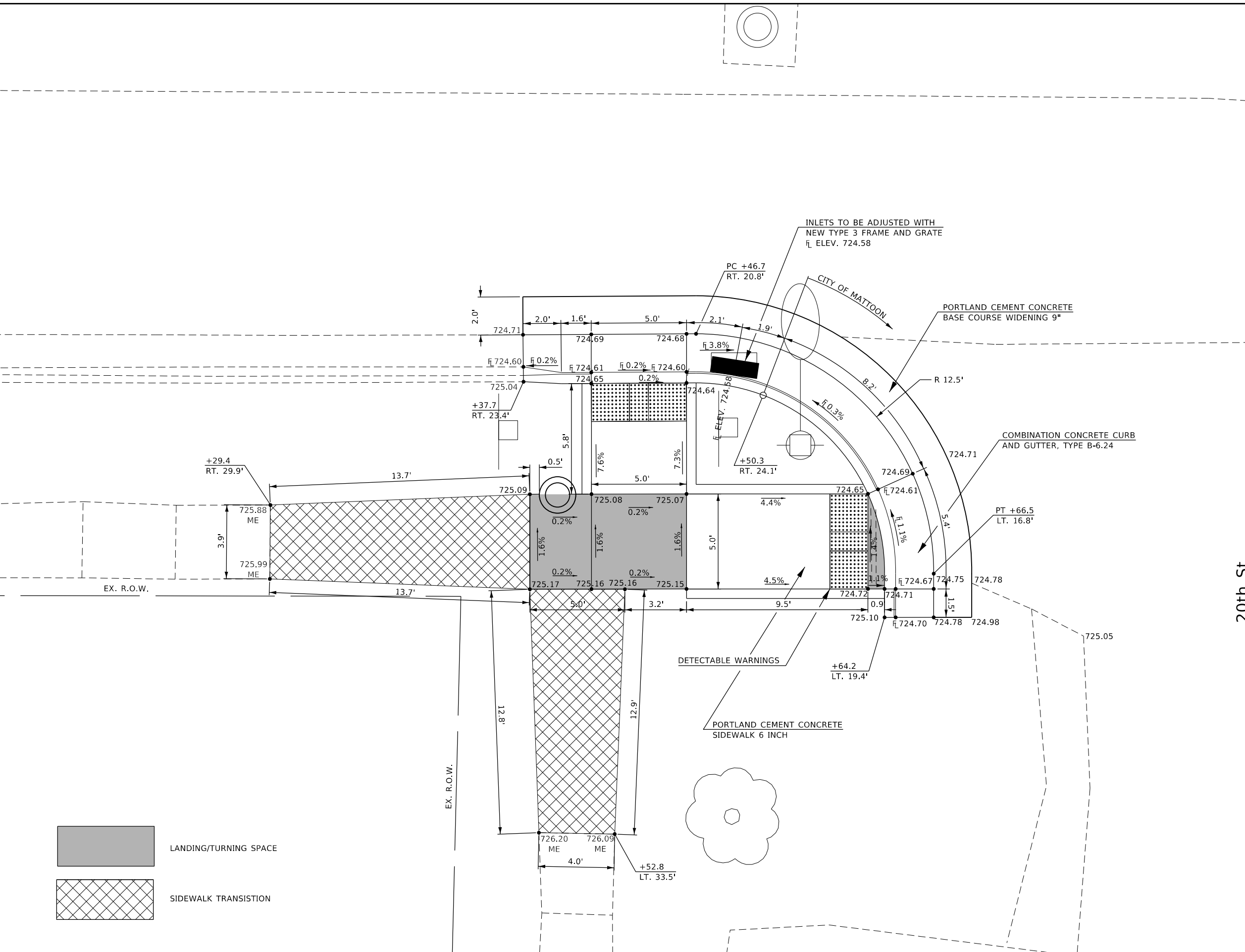
USER NAME = steffemk	DESIGNED -	REVISED -
	DRAWN -	REVISED -
PLOT SCALE = 5,0000' / in.	CHECKED -	REVISED -
PLOT DATE = 1/27/2020	DATE -	REVISED -

STATE OF ILLINOIS
DEPARTMENT OF TRANSPORTATION

ADA RAMP DETAILS
20TH ST. NE QUADRANT

SCALE: SHEET 2 OF 4 SHEETS STA. TO STA.

F.A.P. RTE.	SECTION	COUNTY	TOTAL SHEETS	SHEET NO.
320	(56CS, 34CS, 19)RS-1	COLES	140	133
CONTRACT NO. 74575				
ILLINOIS FED. AID PROJECT				



MODEL: Default
FILE: A:\mhc\p\supl\baroom\dat\illinois.gov\PWIDOT\Documents\DOT_Offices\Drawings\74575\CADD\DATA\CAD\Drawings\74575-sht-404.dgn

STATE OF ILLINOIS
DEPARTMENT OF TRANSPORTATION

ADA RAMP DETAILS
21ST ST. SW QUADRANT

F.A.P. RTE.	SECTION	COUNTY	TOTAL SHEETS	SHEET NO.
320	(56CS, 34CS, 19)R5-1	COLES	140	134

CONTRACT NO. 74575

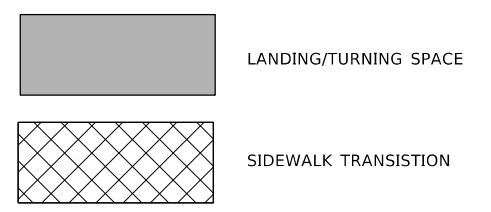
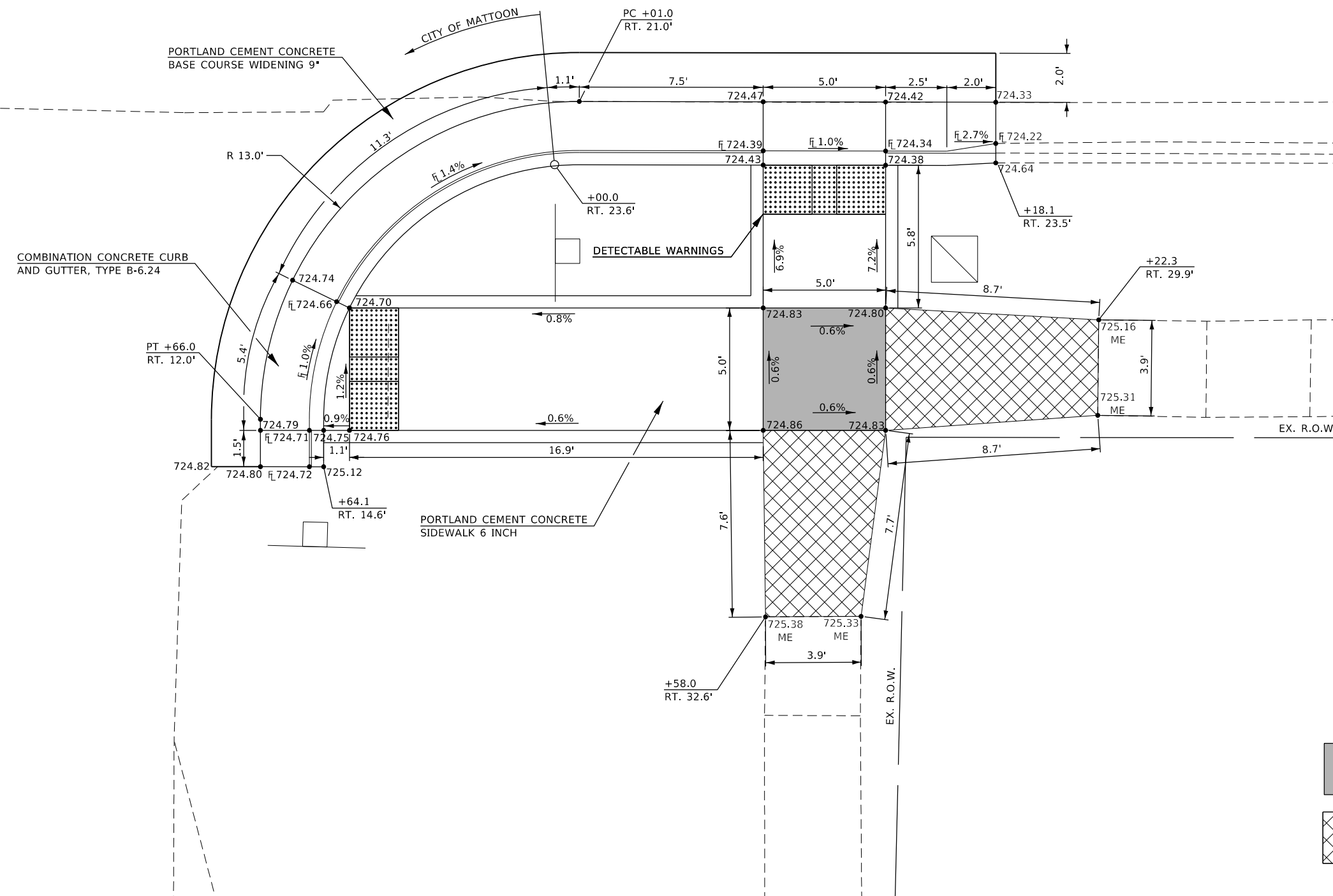
USER NAME = steffenmk	DESIGNED -	REVISED -
PLOT SCALE = 5,000' / in.	DRAWN -	REVISED -
PLOT DATE = 1/27/2020	CHECKED -	REVISED -
	DATE -	REVISED -

SCALE: SHEET 3 OF 4 SHEETS STA. TO STA.

20th St.



20th St.



MODEL: Default
 FILE: h:\a\c\p\pub\harcross.dwg
 PROJECT: 74575\CADD\Drawings\DOT - Offices\Drawings\74575-19-004.dwg

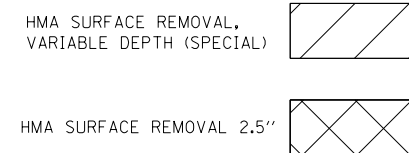
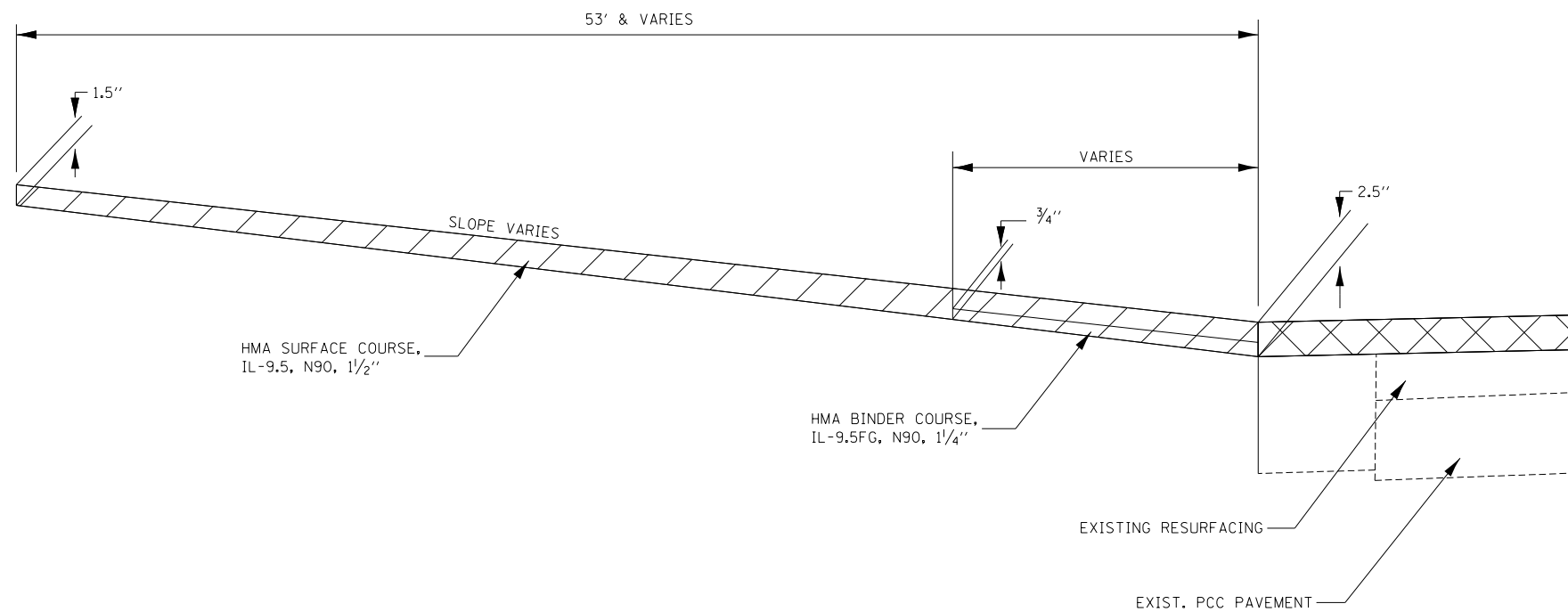
USER NAME = steffemk	DESIGNED -	REVISED -
	DRAWN -	REVISED -
PLOT SCALE = 5,0000' / in.	CHECKED -	REVISED -
PLOT DATE = 1/27/2020	DATE -	REVISED -

**STATE OF ILLINOIS
DEPARTMENT OF TRANSPORTATION**

ADA RAMP DETAILS 20TH ST. SE QUADRANT			
SCALE:	SHEET 4	OF 4 SHEETS	STA. TO STA.

F.A.P. RTE.	SECTION	COUNTY	TOTAL SHEETS	SHEET NO.
320	(56CS, 34CS, 19)RS-1	COLES	140	135
CONTRACT NO. 74575				
ILLINOIS FED. AID PROJECT				

SIDE STREET MILLING DETAIL



MODEL: Default
 FILE: h:\mhc\p\pub\harcross.mxd
 PROJECT: 74575\CADD\Drawings\DOT_Offices\Drawings\74575-SideDetail.dgn
 PLOT DATE = 1/29/2020

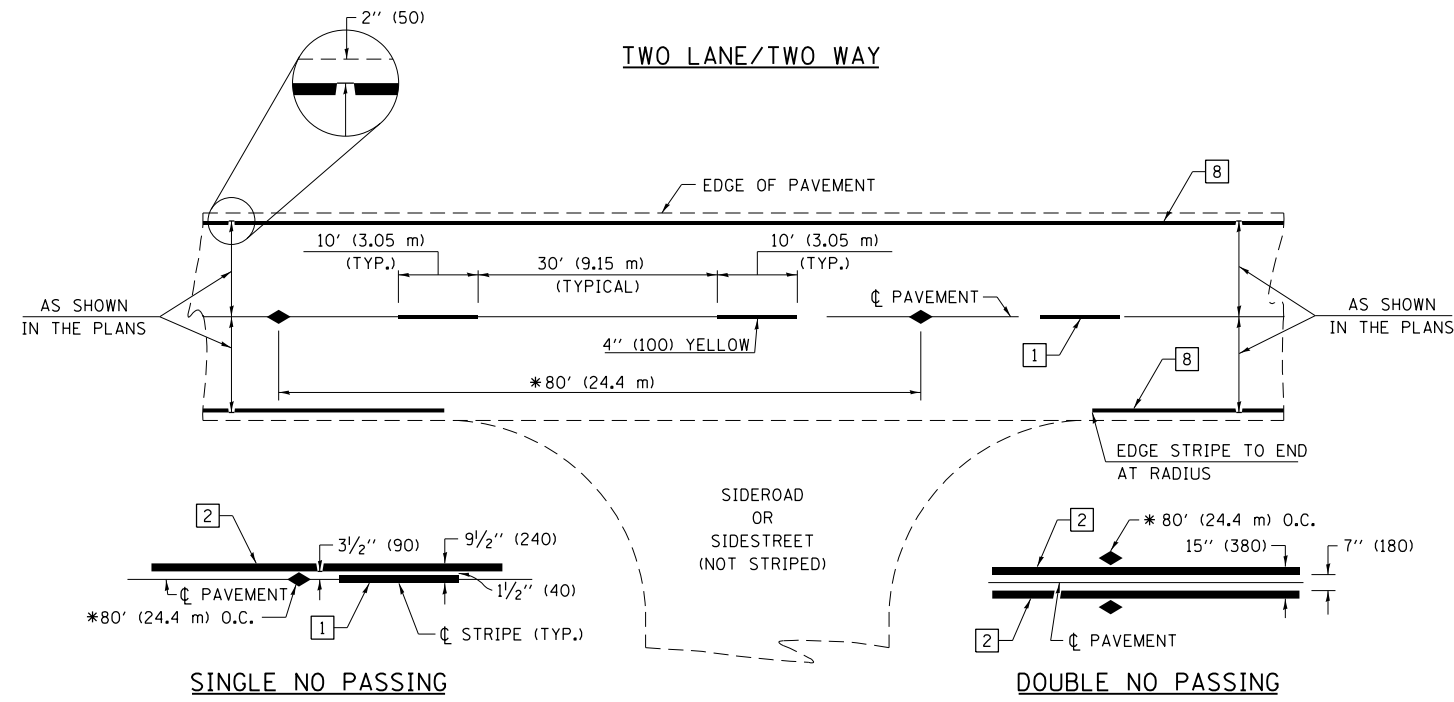
USER NAME = steffenmk	DESIGNED -	REVISED -
	DRAWN -	REVISED -
PLOT SCALE = 100.0000' / in.	CHECKED -	REVISED -
PLOT DATE = 1/29/2020	DATE -	REVISED -

**STATE OF ILLINOIS
DEPARTMENT OF TRANSPORTATION**

SIDE STREET MILLING DETAIL

SCALE: SHEET OF SHEETS STA. TO STA.

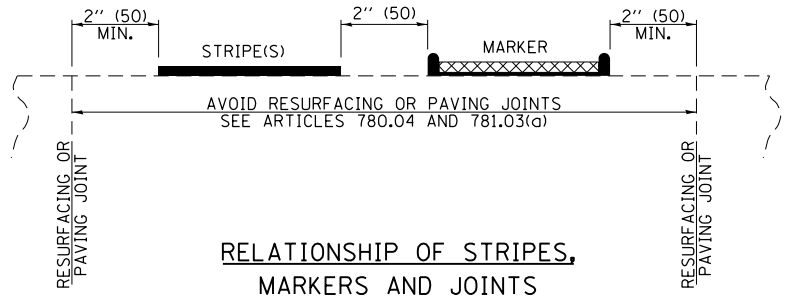
F.A.P. RTE.	SECTION	COUNTY	TOTAL SHEETS	SHEET NO.
320	(56CS, 34CS, 19)RS-1	COLES	140	136
CONTRACT NO. 74575				
ILLINOIS FED. AID PROJECT				



PAVEMENT MARKING LEGEND

- 1 4" (100) SKIP-DASH (YELLOW)
 - 2 4" (100) SOLID (YELLOW)
 - 3 12" (300) DIAGONAL (YELLOW)
 - 4 4" (100) DOUBLE YELLOW (NARROW)
 - 5 12" (300) SOLID WHITE
 - 6 RESERVED
 - 7 6" (150) SKIP-DASH (WHITE)
 - 8 4" (100) SOLID (WHITE)
 - 9 12" (300) DIAGONAL (WHITE)
 - 10 6" (150) SOLID (WHITE)
 - 11 24" (600) STOP BAR (WHITE)
 - 12 8" (200) SOLID (WHITE)
 - 13 4" (100) PARKING WHITE
-

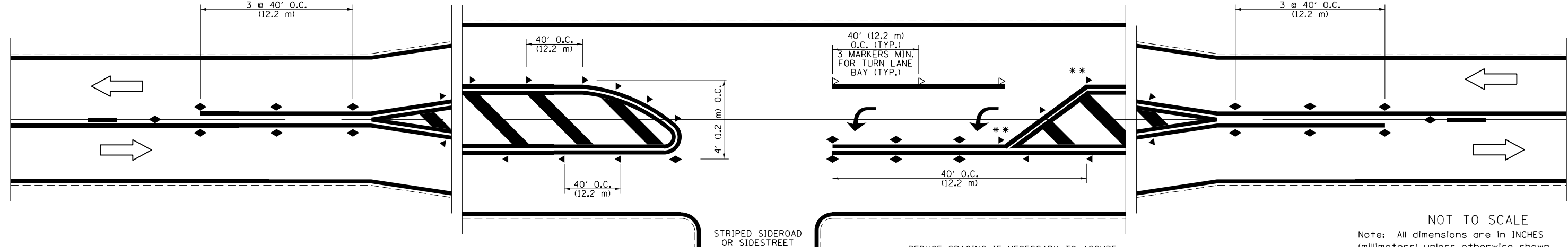
* REDUCE TO 40' (12.2 m) O.C. ON CURVES WITH POSTED OR ADVISORY SPEEDS OF 45 mph (70 km/h) OR LESS.



TYPICAL PAVEMENT MARKERS LEGEND

- ◆ TWO-WAY AMBER MARKER
- ▶ ONE-WAY AMBER MARKER
- ▷ ONE-WAY CRYSTAL MARKER

RAISED REFLECTIVE PAVEMENT MARKERS



** REDUCE SPACING IF NECESSARY TO ASSURE MARKERS AT CORNER POINTS.

NOT TO SCALE
Note: All dimensions are in INCHES (millimeters) unless otherwise shown.

MODEL: Default
FILE: h:\mhc\pav\pavmark.dwg
PROJECT: 74575\CADD\Drawings\DOT_Offices\Detail\74575\Sheet\74575-SD-Details.dwg

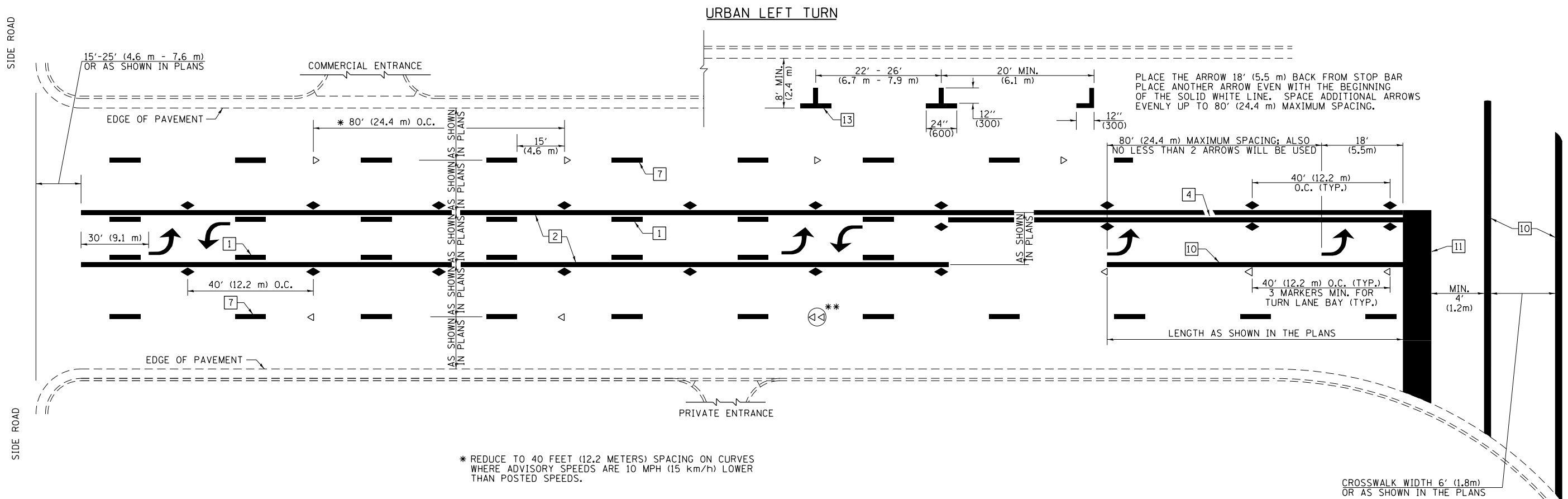
USER NAME = steffemk	DESIGNED -	REVISED -
PLOT SCALE = 100.0000' / in.	DRAWN -	REVISED -
PLOT DATE = 1/27/2020	CHECKED -	REVISED -
	DATE -	REVISED -

**STATE OF ILLINOIS
DEPARTMENT OF TRANSPORTATION**

PAVEMENT MARKING DETAILS

SCALE: SHEET OF SHEETS STA. TO STA.

DISTRICT 7 DETAIL NO. 7800001				
F.A.P. RTE.	SECTION	COUNTY	TOTAL SHEETS	SHEET NO.
320	(56CS, 34CS, 19)RS-1	COLES	140	137
CONTRACT NO. 74575				
		ILLINOIS	FED. AID PROJECT	



* REDUCE TO 40 FEET (12.2 METERS) SPACING ON CURVES WHERE ADVISORY SPEEDS ARE 10 MPH (15 km/h) LOWER THAN POSTED SPEEDS.

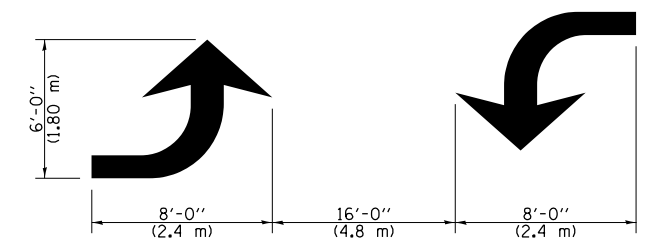
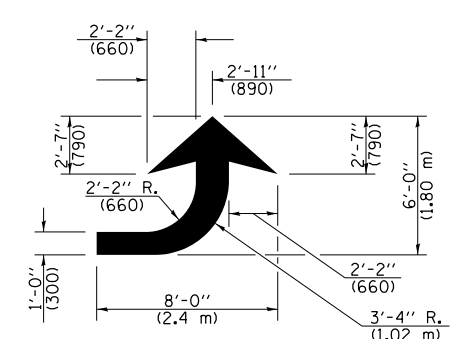
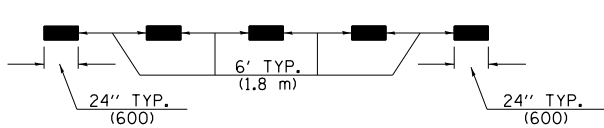
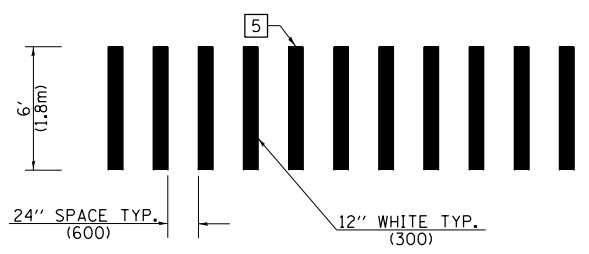
** DOUBLE LANE LINE MARKERS SHALL BE SPECIFIED AND SPACED AS SHOWN IN HIGHWAY STANDARD 781001 FOR MULTI-LANE DIVIDED AND UNDIVIDED HIGHWAYS.

PAVEMENT MARKING LEGEND

- 1 4" (100) SKIP-DASH (YELLOW)
- 2 4" (100) SOLID (YELLOW)
- 3 12" (300) DIAGONAL (YELLOW)
- 4 4" (100) DOUBLE YELLOW (NARROW)
- 5 12" (300) SOLID WHITE
- 6 RESERVED
- 7 6" (150) SKIP-DASH (WHITE)
- 8 4" (100) SOLID (WHITE)
- 9 12" (300) DIAGONAL (WHITE)
- 10 6" (150) SOLID (WHITE)
- 11 24" (600) STOP BAR (WHITE)
- 12 8" (200) SOLID (WHITE)
- 13 4" (100) PARKING WHITE

GENERAL NOTES

1. TURN ARROW PAIRS SHALL BE PLACED AT 250' (75 m) INTERVALS AND SHALL BE EVENLY SPACED BETWEEN BOTH ENDS OF THE BIDIRECTIONAL LEFT TURN LANE. USE A MINIMUM OF TWO PAIRS PER BLOCK.
2. THE SOLID YELLOW PAVEMENT MARKINGS [2] SHOULD GENERALLY START OR END NEAR THE RADIUS POINT OF EACH STREET RETURN EXCEPT WHERE ONE OR BOTH ENDS WOULD INCLUDE STOP BARS.
3. THE SKIP-DASH PAVEMENT MARKINGS [1] OR [7] SHOULD BE CENTERED BETWEEN BOTH ENDS OF EACH CITY BLOCK AND SHALL BE PLACED SO THEY LINE UP ACROSS FROM EACH OTHER.
4. USE LARGE ARROW SIZE FOR BOTH RURAL AND URBAN LOCATIONS. (SEE LAST PAGE OF SECTION 780x FOR SYMBOLS TABLE)
5. LANE LINE EXTENSIONS SHALL BE THE SAME COLOR AND WIDTH AS THE LANE LINE BEING EXTENDED.



LANE LINE EXTENSIONS

LEFT ARROW
 REVERSE FOR RIGHT ARROW
 AREA = 15.6 SQ. FT. (1.47 m²)
 (WHITE)

TYPICAL DOUBLE TURN ARROWS (WHITE)

NOT TO SCALE

Note: All dimensions are in INCHES (millimeters) unless otherwise shown.

DISTRICT 7 DETAIL NO. 7800001

USER NAME = stefenmk	DESIGNED -	REVISED -
DRAWN -	REVISED -	REVISED -
PLOT SCALE = 100.0000' / in.	CHECKED -	REVISED -
PLOT DATE = 1/27/2020	DATE -	REVISED -

**STATE OF ILLINOIS
 DEPARTMENT OF TRANSPORTATION**

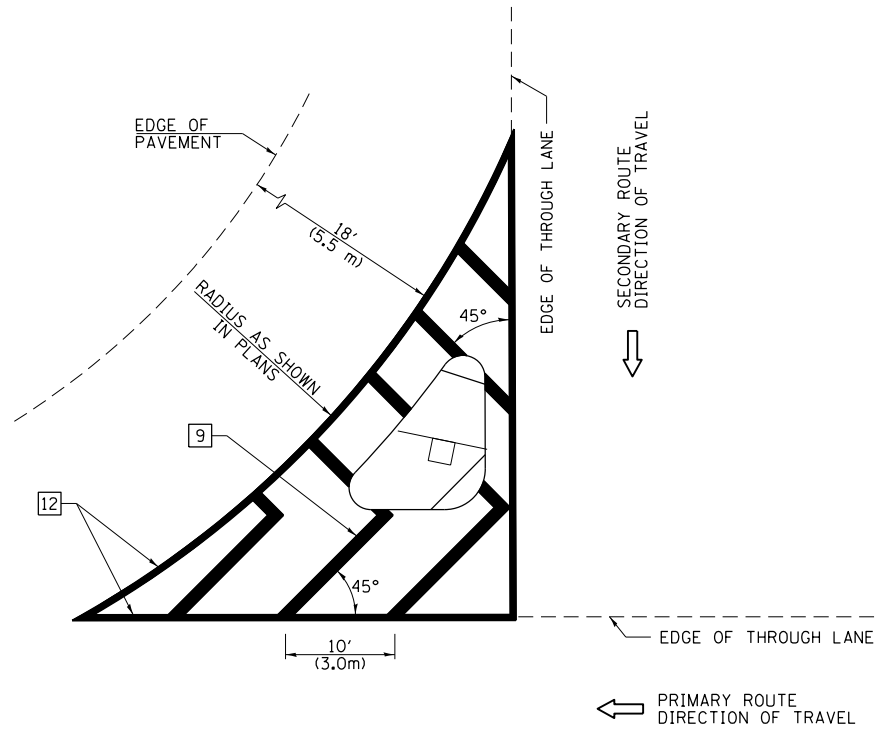
PAVEMENT MARKING DETAILS

SCALE: SHEET OF SHEETS STA. TO STA.

F.A.P. RTE.	SECTION	COUNTY	TOTAL SHEETS	SHEET NO.
320	(56CS, 34CS, 19)RS-1	COLES	140	138
CONTRACT NO. 74575				
ILLINOIS FED. AID PROJECT				

MODEL: Default
 FILE: h:\m\p\pub\barroom.dwg
 PROJECT: 74575\CADD\DATA\CAD\sheet\074575-sch-detaills.dwg

ISLAND

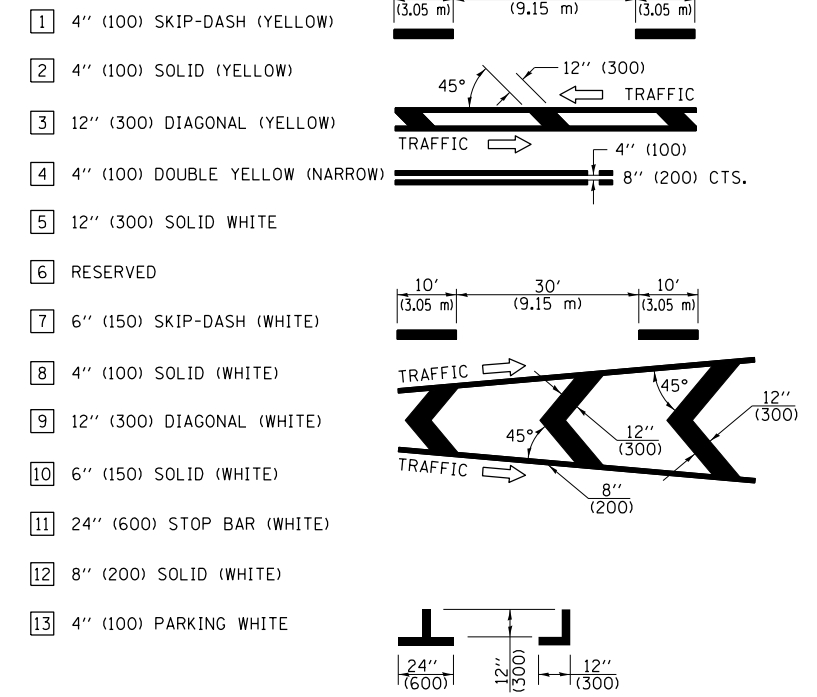


GENERAL NOTES

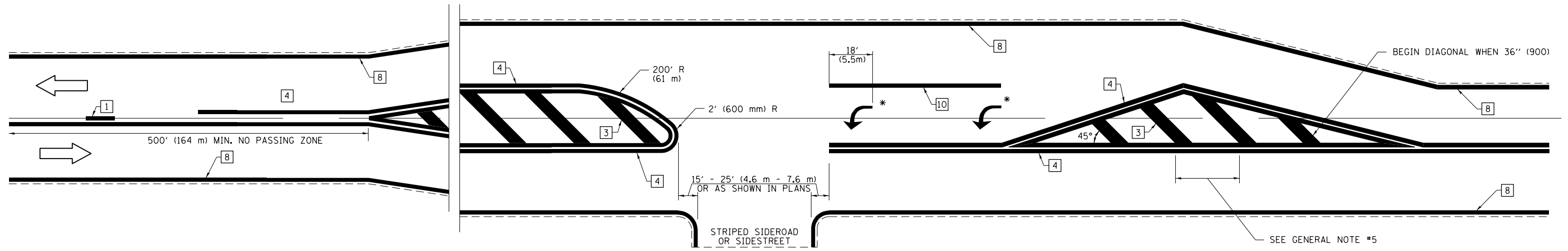
1. RAISED AND CORRUGATED MEDIANS SHALL BE OUTLINED WITH [2] IF PRESENT.
2. SOME OF THE INFORMATION INCLUDED WITH THIS DETAIL MAY NOT BE APPLICABLE TO THIS IMPROVEMENT.
3. PAVEMENT MARKINGS ARE TO BE EXTENDED THROUGH OMISSIONS WHEN APPLICABLE.
4. FINAL PAVEMENT MARKINGS SHALL BE IN PLACE PRIOR TO PLACING ANY RAISED REFLECTIVE PAVEMENT MARKERS.
5. THE FOLLOWING CRITERIA SHALL BE USED FOR SELECTING THE DIAGONAL PAVEMENT MARKING SPACING:

< 30 MPH (< 50 km/h)	15' (4.5 m)
30-45 MPH (50-75 km/h)	20' (6.0 m)
> 45 MPH (> 75 km/h)	30' (9.0 m)

PAVEMENT MARKING LEGEND



RURAL LEFT TURN STRIPING



* PLACE AN ARROW 18' (5.5 m) BACK FROM STOP BAR. PLACE ANOTHER ARROW EVEN WITH THE BEGINNING OF THE SOLID WHITE LINE. SPACE ADDITIONAL ARROWS EVENLY UP TO 80' (24.4 m) MAXIMUM SPACING. USE MINIMUM OF 2 ARROWS.

NOT TO SCALE
 Note: All dimensions are in INCHES (millimeters) unless otherwise shown.

DISTRICT 7 DETAIL NO. 7800001

**STATE OF ILLINOIS
 DEPARTMENT OF TRANSPORTATION**

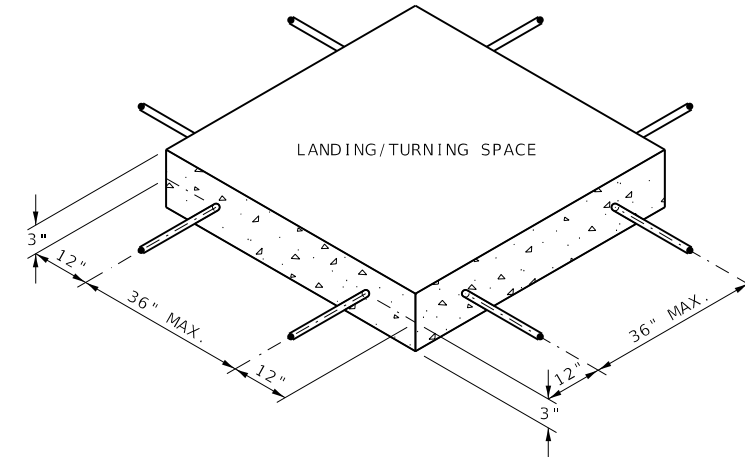
PAVEMENT MARKING DETAILS

F.A.P. RTE.	SECTION	COUNTY	TOTAL SHEETS	SHEET NO.
320	(56CS, 34CS, 19)RS-1	COLES	140	139
CONTRACT NO. 74575				

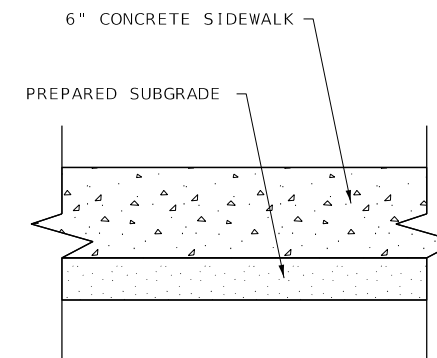
USER NAME = steffemk	DESIGNED -	REVISED -
PLOT SCALE = 100,0000' / in.	DRAWN -	REVISED -
PLOT DATE = 1/27/2020	CHECKED -	REVISED -
	DATE -	REVISED -

SCALE: SHEET OF SHEETS STA. TO STA.

MODEL: Default
 FILE: h:\m\c\p\pub\barroom.dwg
 PROJECT: 74575\CADD\DATA\CADD\barroom.dwg
 OFFICE: DISTRICT 7
 DATE: 1/27/2020



SIDEWALK REINFORCEMENT



TYPICAL SIDEWALK SECTION WITHIN INTERSECTION CORNER

MODEL: Default
 FILE: h:\m\c:\pub\pub\room\dat\illinois\gov\pww\DOT\Documents\IDOT_Offices\IDOT\7\Projects\74575\CADD\Data\CAD\Drawings\74575-sid.dwg

USER NAME = steffenmk	DESIGNED -	REVISED -
	DRAWN -	REVISED -
PLOT SCALE = 100.0000 ' / in.	CHECKED -	REVISED -
PLOT DATE = 1/27/2020	DATE -	REVISED -

**STATE OF ILLINOIS
DEPARTMENT OF TRANSPORTATION**

ADA DETAIL			
SCALE:	SHEET	OF	SHEETS
	STA.		TO STA.

F.A.P. RTE.	SECTION	COUNTY	TOTAL SHEETS	SHEET NO.
320	(56CS, 34CS, 19)RS-1	COLES	140	140
CONTRACT NO. 74575				
		ILLINOIS	FED. AID PROJECT	