

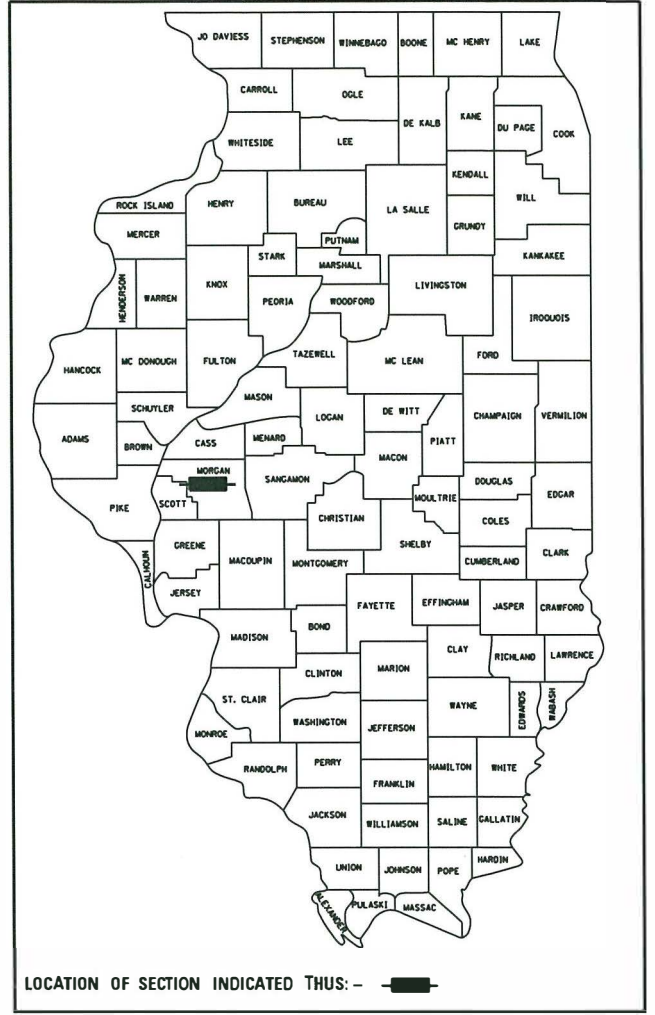
F.A.U. RTE.	SECTION	COUNTY	TOTAL SHEETS	SHEET NO.
8172	17-00126-00-RS	MORGAN	94	1

**CONTRACT NO. 93735**

- STANDARDS**
- 000001-07 STANDARD SYMBOLS, ABBREVIATIONS AND PATTERNS
  - 280001-07 TEMPORARY EROSION CONTROL SYSTEMS
  - 424001-11 PERPENDICULAR CURB RAMPS FOR SIDEWALKS
  - 424006-04 DIAGONAL CURB RAMPS FOR SIDEWALKS
  - 424011-04 CORNER PARALLEL CURB RAMPS FOR SIDEWALKS
  - 424021-05 DEPRESSED CORNER FOR SIDEWALKS
  - 442201-03 CLASS C AND D PATCHES
  - 602301-04 INLET, TYPE A
  - 602401-06 PRECAST MANHOLE, TYPE A, 4' DIAMETER
  - 602402-02 PRECAST MANHOLE, TYPE A, 5' DIAMETER
  - 602601-06 PRECAST REINFORCED CONCRETE FLAT SLAB TOP
  - 602701-02 MANHOLE STEPS
  - 604001-05 FRAME AND LIDS, TYPE 1
  - 604051-04 FRAME AND GRATE, TYPE 11
  - 606001-07 CONCRETE CURB TYPE B AND COMBINATION CONCRETE CURB AND GUTTER
  - 701501-06 URBAN LANE CLOSURE, 2L, 2W, UNDIVIDED
  - 701502-09 URBAN LANE CLOSURE, 2L, 2W, WITH BIDIRECTIONAL LEFT TURN LANE
  - 701801-06 SIDEWALK, CORNER OR CROSSWALK CLOSURE
  - 701901-08 TRAFFIC CONTROL DEVICES
  - 720001-01 SIGN PANEL MOUNTING DETAILS
  - 720006-04 SIGN PANEL ERECTION DETAILS
  - 728001-01 TELESCOPING STEEL SIGN SUPPORT
  - 780001-05 TYPICAL PAVEMENT MARKINGS
  - 836001-04 LIGHT POLE FOUNDATION

**04-24-2020 LETTING ITEM 152**

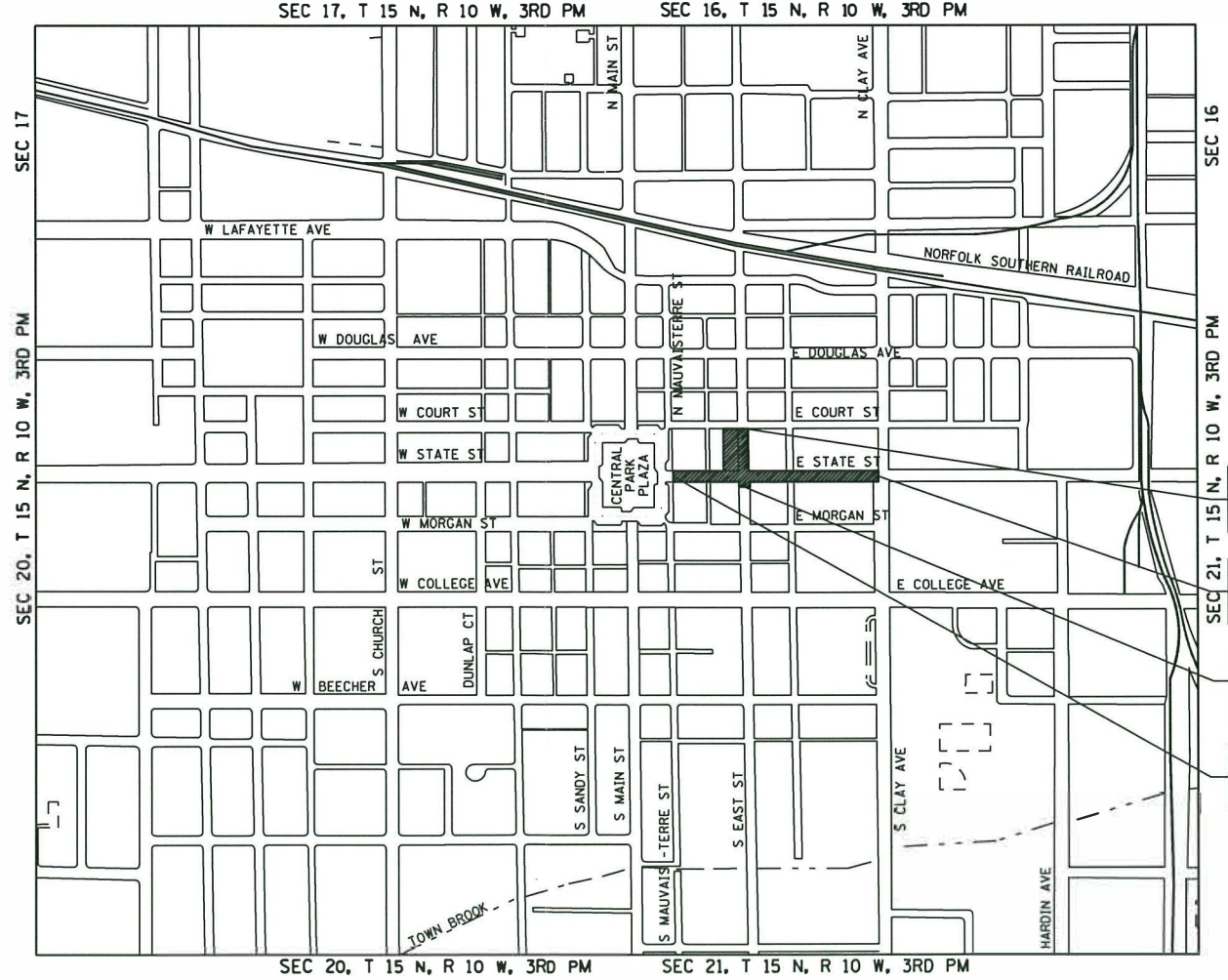
**STATE OF ILLINOIS**  
**DEPARTMENT OF TRANSPORTATION**  
**PLANS FOR PROPOSED**  
**ILLINOIS TRANSPORTATION ENHANCEMENT PROGRAM**  
**CITY OF JACKSONVILLE**  
**MORGAN COUNTY**  
**SECTION 17-00126-00-RS**  
**PROJECT NO. 1BG2(776)**  
**HISTORIC EAST STATE STREET (FAU 8172)**  
**RECONSTRUCTION**  
**JOB NO. C-96-016-19**



**DESCRIPTION OF WORK**

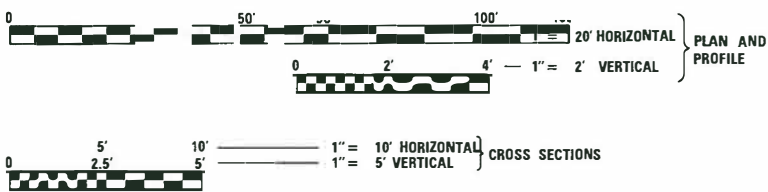
THIS PROJECT CONSISTS OF RESURFACING EAST STATE STREET, NORTH EAST STREET AND MUNICIPAL PARKING LOT. AREAS TO BE RESURFACED CONSIST OF 1 3/4" HMA SURFACE. B-6.12 COMBINATION CURB AND GUTTER WILL ALSO BE PROVIDED. ALSO INCLUDED WILL BE EARTH EXCAVATION, PAVEMENT/SIDEWALK/CURB & GUTTER REMOVAL, STORM SEWER, PAVEMENT PATCHING, SIDEWALK, DRIVEWAY PAVEMENT, LANDSCAPE, ELECTRIC, LIGHTING AND OTHER RELATED WORK.

- |   |  |
|---|--|
| <p><b>GAS &amp; ELECTRIC</b></p> <p>AMEREN CIPS<br/>700 JERSEY ST<br/>QUINCY, ILLINOIS</p> <p><b>TELEPHONE</b></p> <p>FRONTIER COMMUNICATIONS<br/>300 WEST BEECHER<br/>JACKSONVILLE, ILLINOIS</p> | <p><b>CABLE T.V.</b></p> <p>MEDIACOM CABLE<br/>409 MASSEY LANE<br/>JACKSONVILLE, ILLINOIS</p> <p><b>WATER &amp; SEWER</b></p> <p>CITY OF JACKSONVILLE<br/>MUNICIPAL BUILDING<br/>200 WEST DOUGLAS<br/>JACKSONVILLE, ILLINOIS</p> |
|---|--|



- NORTH EAST STREET IMPROVEMENTS END STA 102+19.62
- EAST STATE STREET IMPROVEMENTS END STA 47+02.89
- SOUTH EAST STREET IMPROVEMENTS BEGIN STA 99+53.01
- EAST STATE STREET IMPROVEMENTS BEGIN STA 36+36.11

*James R. Burke*  
 Exp 11/30/21  
 12/5/19



FULL SIZE PLANS HAVE BEEN PREPARED USING STANDARD ENGINEERING SCALES. REDUCED SIZED PLANS WILL NOT CONFORM TO STANDARD SCALES. IN MAKING MEASUREMENTS ON REDUCED PLANS, THE ABOVE SCALES MAY BE USED.

**J.U.L.I.E.**  
**JOINT UTILITY LOCATION INFORMATION FOR EXCAVATION**  
 1-800-892-0123 OR 811

**DESIGN DESIGNATION**

**MAJOR COLLECTOR - URBAN**  
 ADT = 3,080 (2037)  
 % PV = 88  
 % SU = 7  
 % MU = 5

TOTAL LENGTH OF STATE STREET = 1,066.78 FEET = 0.202 MILES  
 TOTAL LENGTH OF EAST STREET = 266.61 FEET = 0.051 MILES  
 NET LENGTH OF PROJECT = 1,333.39 FEET = 0.253 MILES



Since 1945  
**Hutchison Engineering, Inc.**  
 Jacksonville • Quad Cities • Peoria • Shorewood  
 Illinois Professional Design Firm No. 184-000825

APPROVED Dec 6, 2019  
*Andy Erand*  
 MAYOR - CITY OF JACKSONVILLE  
 PASSED Feb 6, 2020  
*Dr. P. M.*  
 DISTRICT SIX ENGINEER OF LOCAL ROADS & STREETS  
 RELEASING FOR BID BASED ON LIMITED REVIEW Feb 6, 2020  
*John P. M.*  
 REGION FOUR ENGINEER - ILLINOIS DEPT OF TRANSPORTATION

I:\1119 - East & West State St - Ph&I\Jacksonville\17-00126-00-RS\17-00126-00-RS.dgn

GENERAL NOTES













1. THE LOCATION OF UNDERGROUND UTILITIES SHOWN ON THE PLANS REPRESENTS THE BEST KNOWLEDGE OF THE CITY AND THE INDICATED ADJUSTMENTS OR RECONSTRUCTION ARE CONSIDERED TO BE REASONABLY ACCURATE. IT SHALL BE THE CONTRACTOR'S RESPONSIBILITY TO VERIFY LOCATIONS OF UNDERGROUND INSTALLATIONS BEFORE STARTING CONSTRUCTION OPERATIONS. THE CONTRACTOR SHALL INDEMNIFY THE CITY, ITS OFFICERS, AND EMPLOYEES AGAINST ALL CLAIMS DUE TO DAMAGE TO CORPORATE OR PRIVATE PROPERTY RESULTING FROM HIS CONSTRUCTION OPERATIONS AS DESCRIBED IN ARTICLE 107.20 AND 107.26 OF THE STANDARD SPECIFICATIONS FOR ROAD AND BRIDGE CONSTRUCTION.
2. THE CONTRACTOR MAY BE REQUIRED TO CONDUCT SOME OF HIS GRADING AND TRENCHING OPERATIONS AROUND TRANSMISSION POLES AND UNDER TRANSMISSION LINES. THE ADDED COST OF DOING SO SHALL BE INCLUDED WITH THE COST OF THE STORM SEWER.
3. EXISTING CONCRETE SIGN BASES, WOOD PLANTERS AND OTHER MISCELLANEOUS CONCRETE NOT SPECIFICALLY SHOWN ON THE PLANS, BUT INTERFERING WITH PROPOSED CONSTRUCTION, SHALL BE REMOVED. COST OF THIS WORK SHALL BE INCLUDED IN THE COST OF THE EARTH EXCAVATION.
4. WHERE SECTION OR SUB-SECTION MONUMENTS ARE ENCOUNTERED, THE ENGINEER SHALL BE NOTIFIED BEFORE SUCH MONUMENTS ARE REMOVED. THE CONTRACTOR SHALL PROTECT AND PRESERVE PROPERTY MARKERS AND MONUMENTS UNTIL THE OWNER, AN AUTHORIZED SURVEYOR OR AGENT HAS WITNESSED OR OTHERWISE REFERENCED THEIR LOCATION.
5. WHEREVER IN THESE PLANS REFERENCE IS MADE TO THE "STANDARD SPECIFICATIONS", IT IS UNDERSTOOD TO INCLUDE THE "SUPPLEMENTAL SPECIFICATIONS" INCLUDED IN THE PROPOSAL.
6. ALL ELEVATIONS SHOWN REFER TO THE U.S.G.S. DATUM - NAVD 88.
7. THE CONTRACTOR WILL BE REQUIRED TO COMPLY WITH ALL STATE REGULATIONS REGARDING AIR, WATER AND NOISE POLLUTION. THE CONTRACTOR WILL NOT BE ALLOWED TO BUILD FIRES ON THE SITE.
8. IT IS THE CONTRACTOR'S RESPONSIBILITY TO ASCERTAIN EXISTING FIELD CONDITIONS BEFORE BIDDING ON THIS PROJECT, SPECIFICALLY AS THEY RELATE TO THE LUMP SUM PAY ITEMS.
9. THE CONTRACTOR SHALL NOTIFY THE AGENCIES AND UTILITIES AT LEAST 10 (TEN) DAYS PRIOR TO ANY CONSTRUCTION IN THE AREA AND SHALL COMPLY WITH ALL RESTRICTIONS FOR EQUIPMENT MOVEMENTS AND CLEARANCES AS REGARDS TO THEIR FACILITIES.
10. BEFORE STARTING ANY EXCAVATION, THE CONTRACTOR MUST CALL J.U.L.I.E. AT 1-800-892-0123 or 811 FOR FIELD LOCATIONS OF BURIED ELECTRICAL, TELEPHONE, GAS FACILITIES, AND ALL PUBLIC UTILITIES. A 48 HOUR NOTIFICATION IS REQUIRED.
11. THE CONTRACTOR SHALL USE ALL NECESSARY PRECAUTIONS AND PROTECTIVE MEASURES REQUIRED TO MAINTAIN EXISTING UTILITIES, SEWER AND APPURTENANCES THAT MUST BE KEPT IN OPERATION. IN PARTICULAR, THE CONTRACTOR WILL TAKE ADEQUATE MEASURES TO PREVENT THE UNDERMINING OF UTILITIES AND SEWERS WHICH ARE STILL IN SERVICE. ANY DAMAGE TO THE EXISTING UTILITIES CAUSED BY THE CONTRACTOR'S WORK SHALL BE REPAIRED BY THE CONTRACTOR AT HIS/HER EXPENSE.
12. VERIFICATION OF DIMENSIONS : IT IS THE CONTRACTOR'S RESPONSIBILITY TO VERIFY ALL DIMENSIONS AND CONDITIONS EXISTING IN THE FIELD PRIOR TO CONSTRUCTION AND ORDERING MATERIALS.
13. THE CONTRACTOR SHALL BE REQUIRED TO PROVIDE ACCESS TO ABUTTING PROPERTY OWNERS AT ALL TIMES DURING CONSTRUCTION OF THE PROJECT.
14. DURING CONSTRUCTION OPERATIONS, IF ANY LOOSE MATERIAL IS DEPOSITED IN THE FLOW LINE OF DITCHES, GUTTERS OR DRAINAGE STRUCTURES SO THAT THE NATURAL FLOW OF WATER IS OBSTRUCTED, IT SHALL BE REMOVED AT THE CLOSE OF EACH WORKING DAY. AT THE CONCLUSION OF CONSTRUCTION OPERATIONS, ALL DRAINAGE STRUCTURES SO AFFECTED SHALL BE FREE FROM ALL DEBRIS. THIS WORK SHALL BE INCLUDED WITH THE COST OF THE EARTH EXCAVATION.
15. ALL FRAMES, GRATES, SIGNS, FENCES AND DELINEATORS, DRIVEWAY PAVEMENT, CURB AND GUTTER, SIDEWALK, NEW OR EXISTING, DAMAGED THROUGH CONTRACTOR'S NEGLIGENCE DURING CONSTRUCTION SHALL BE REPLACED BY THE CONTRACTOR AT NO ADDITIONAL COST TO THE DEPARTMENT.
16. THE COST OF ADDITIONAL LABOR AND MATERIALS NOT ACCOUNTED FOR ON THE PLANS, WHICH MIGHT BE INVOLVED IN CONNECTING EXISTING DRAIN TILE OR STORM SEWERS TO PROPOSED DRAINAGE STRUCTURES, SHALL BE INCLUDED WITH THE COST OF THE STORM SEWER .
17. THE ENDS OF EXISTING DRAINAGE LINES WHICH ARE NOT TO BE INCORPORATED INTO THE PROPOSED IMPROVEMENT ARE TO BE SEALED (PLUGGED) TO THE SATISFACTION OF THE ENGINEER. COST OF SUCH WORK SHALL BE INCLUDED WITH THE COST OF THE STORM SEWER.

18. TRAFFIC SIGNS REMOVED MUST BE RESET AT THEIR PERMANENT LOCATIONS IN A WORKMANLIKE MANNER AND VISIBLE TO TRAFFIC ON THE ROADWAY AS DIRECTED BY THE ENGINEER. THESE SIGNS SHALL BE RESET BEFORE THE ROADWAY IS OPEN TO TRAFFIC. COST OF SUCH WORK SHALL BE INCLUDED WITH THE COST OF EARTH EXCAVATION.
19. THE CONTRACTOR SHALL COMPLY WITH THE ENVIRONMENTAL PROTECTION AGENCY (E.P.A.) REGULATIONS WHICH APPLY TO STORM SEWER CONSTRUCTION REGARDING THE HORIZONTAL AND VERTICAL SEPARATION OF A STORM SEWER LINE FROM ANY EXISTING OR PROPOSED WATERMAIN. AT LOCATIONS WHERE THE SEPARATION IS INADEQUATE, THE CONTRACTOR SHALL ADJUST THE WATERMAIN TO PROVIDE THE REQUIRED SEPARATION OR CONSTRUCT THE STORM SEWER OF THE MATERIAL SPECIFIED IN THE E.P.A. REGULATIONS. THIS WORK SHALL BE INCLUDED IN THE COST OF THE STORM SEWER.
20. THE ELEVATIONS AND EXACT SIZE OF ALL EXISTING WATERMANS AND SANITARY SEWERS SHALL BE DETERMINED BY THE CONTRACTOR PRIOR TO BEGINNING CONSTRUCTION OF EACH RUN OF STORM SEWER TRUNK LINE OR LATERAL LINE WITHIN WHICH A CROSSING OF EITHER OR BOTH TYPES OF THESE EXISTING UTILITIES IS TO BE ENCOUNTERED. THE CONTRACTOR SHALL THEN DETERMINE WHICH OF THE ABOVE OPTIONS HE WILL USE TO RESOLVE THE CONFLICT BETWEEN THE PROPOSED STORM SEWER AND THE EXISTING UTILITY. THE APPROVAL OF THE RESIDENT ENGINEER AND THE SUPERINTENDENT OF THE UTILITY SHALL BE OBTAINED BY THE CONTRACTOR PRIOR TO STARTING CONSTRUCTION OF THIS SEGMENT OF STORM SEWER. THIS WORK SHALL BE INCLUDED IN THE COST OF THE STORM SEWER.
21. FOR INLETS AND MANHOLES CONSTRUCTED IN CONJUNCTION WITH THE CURB/GUTTER, THE OFFSET DISTANCE SHOWN ON THE PLANS IS FROM THE CENTERLINE OF CONSTRUCTION TO THE FACE OF CURB/GUTTER. IT SHALL BE THE RESPONSIBILITY OF THE CONTRACTOR TO CONSTRUCT EACH INLET OR MANHOLE AT THE PROPOSED LOCATION SO THAT THE FRAME MATCHES THE CURB LINE.
22. ALL AREAS DISTURBED BY CONSTRUCTION ACTIVITIES OUTSIDE THE EXISTING PAVEMENT SHALL BE SODDED IN ACCORDANCE WITH THE APPLICABLE SECTION 252 OF THE STANDARD SPECIFICATIONS. THIS WORK SHALL BE INCLUDED IN THE COST OF THE CONTRACT.
23. THE CONTRACTOR SHALL COOPERATE WITH THE CITY OF JACKSONVILLE ON ANY UNDERGROUND CONSTRUCTION WHICH THE CITY MAY WISH TO PLACE BEFORE THE PROJECT IS COMPLETED.
24. THE REMOVAL OF HOT-MIX ASPHALT SURFACING NOT ON A RIGID TYPE BASE REMOVED IN CONJUNCTION WITH THE BASE SHALL BE REMOVED AS EARTH EXCAVATION.
25. THE REMOVAL OF HOT-MIX ASPHALT SURFACING ON A RIGID TYPE BASE SHALL BE REMOVED WITH THE BASE AS PAVEMENT REMOVAL.
27. WHENEVER IT IS NECESSARY TO REMOVE BITUMINOUS AGGREGATE MIXTURE, OIL AND CHIP SURFACE, EXISTING GRAVEL OR CRUSHED STONE BASE COURSE, IT SHALL BE REMOVED AT THE CONTRACT UNIT PRICE PER CUBIC YARD FOR EARTH EXCAVATION. NO ADDITIONAL COMPENSATION WILL BE ALLOWED FOR ADDITIONAL LABOR OR EQUIPMENT REQUIRED.
28. FRAMES AND GRATES ON EXISTING STRUCTURES, PIPE CULVERTS AND WATER MAIN WHICH ARE TO BE REMOVED, ABANDONED, OR WHICH OTHERWISE ARE NOT INCORPORATED INTO THE IMPROVEMENT SHALL BECOME THE PROPERTY OF THE CITY OF JACKSONVILLE. THE CONTRACTOR SHALL STORE THE FRAMES AND GRATES WITHIN THE RIGHT OF WAY AT LOCATIONS DESIGNATED BY THE ENGINEER.
29. CONTRACTOR'S ATTENTION IS DIRECTED TO ARTICLE 106.01 OF THE STANDARD SPECIFICATIONS; SPECIFICALLY WITH REGARD TO DOMESTIC IRON AND STEEL PRODUCTION REQUIREMENTS WHICH APPLY TO ALL MANUFACTURED COMPONENTS AS WELL AS MOUNTING HARDWARE.
30. PAVEMENT REMOVAL AND PATCHING FOR THE REMOVAL OF EXISTING WATER, SANITARY SEWER AND ELECTRICAL ITEMS AND/OR THE INSTALLATION OF PROPOSED WATER, SANITARY SEWER AND ELECTRICAL ITEMS SHALL NOT BE PAID FOR SEPARATELY, BUT SHOULD BE CONSIDERED INCIDENTAL TO THE COST OF THE PAY ITEM BEING REMOVED AND/OR INSTALLED.
31. THE FOLLOWING MIXTURE REQUIREMENTS ARE APPLICABLE FOR THIS PROJECT:

MIXTURE USES	HMA SURF CRSE
PG	SBS PG 64-28
DESIGN AIR VOIDS	4% @ N50
MIX COMPOSITION: (GRADATION MIXTURE)	IL-9.5
FRICITION AGGREGATE	MIX "D"
QUALITY MANAGEMENT	QC/QA
SUBLOT SIZE	N/A

HMA QUANTITIES CALCULATED USING 112 LB/SY/IN

LEGEND

-  HOT-MIX ASPHALT SURFACE REMOVAL, VARIABLE DEPTH
-  PAVEMENT REMOVAL
-  PAVEMENT PATCHING, TY & SO YD
-  SIDEWALK/ENTRANCE REMOVAL
-  EXISTING BASEMENTS/VAULTS TO BE FILLED
-  STORM SEWER REMOVAL
-  CURB REMOVAL
-  (A) FRAME AND LID TO BE ADJUSTED
-  (A) DOMESTIC SERVICE BOX TO BE ADJUSTED
-  (A) VALVE BOX TO BE ADJUSTED
-  (R) STRUCTURE TO BE REMOVED
-  (AB) ITEM TO BE ABANDONED

INDEX OF SHEETS

1	COVER SHEET & REQUIRED STANDARDS
2	GENERAL NOTES AND LEGEND
3-11	SUMMARY OF QUANTITIES
12-13	TYPICAL SECTIONS
14-18	SCHEDULES OF QUANTITIES
19	ALIGNMENT TIES AND BENCHMARKS
20-21	REMOVAL PLANS
22-24	PLAN & PROFILE SHEETS
25-26	EROSION CONTROL PLANS
27-29	DRAINAGE PLAN & PROFILE SHEETS
30-34	WATER MAIN PLAN & PROFILE SHEETS
35-36	INTERSECTION DETAILS
37-41	SIDEWALK RAMP DETAILS
42-43	SIGNING AND PAVEMENT MARKING PLANS
44-53	LANDSCAPING AND STREETScape PLAN AND DETAILS
54-59	LIGHTING PLANS AND DETAILS
60-63	SPECIAL DETAILS
64-94	CROSS SECTION SHEETS

MODEL: 1100BELMAMES  
 FILE: 1100BELMAMES - East, E. West State St. - PH&I (Jacksonville) CADDED Sheet0411P-ent-EStateGenNotes.dgn

USER NAME = JDeen	DESIGNED - JRB	REVISED -
	DRAWN - JCW	REVISED -
PLOT SCALE = 40,0000' / In.	CHECKED - JRB	REVISED -
PLOT DATE = 12/6/2019	DATE - 5/31/2019	REVISED -

F.A.U RTE.	SECTION	COUNTY	TOTAL SHEETS	SHEET NO.
8172	17-00126-00-R5	MORGAN	94	2
CONTRACT NO. 93735			ILLINOIS FED. AID PROJECT	

CODE NO.	ITEM	UNIT	TOTAL QUANTITY	CONSTRUCTION CODE			
				80% FEDERAL 20% STATE	100% LOCAL	ITEP	
				ROADWAY	UTILITY	SIDEWALKS	LANDSCAPING
				0004 URBAN	0043 NONE	0028 NONE	0031 NONE
20200100	EARTH EXCAVATION	CU YD	115			115	
20400800	FURNISHED EXCAVATION	CU YD	125			125	
20800150	TRENCH BACKFILL	CU YD	603	125		478	
21101615	TOPSOIL FURNISH AND PLACE, 4"	SQ YD	154				154
Δ • 25200100	SODDING	SQ YD	154				154
28000250	TEMPORARY EROSION CONTROL SEEDING	POUND	4				4
28000400	PERIMETER EROSION BARRIER	FOOT	500				500
28000500	INLET AND PIPE PROTECTION	EACH	10				10
28000510	INLET FILTERS	EACH	10				10
31100300	SUBBASE GRANULAR MATERIAL, TYPE A 4"	SQ YD	814			814	
40600290	BITUMINOUS MATERIALS (TACK COAT)	POUND	2607	2607			
40600990	TEMPORARY RAMP	SQ YD	134	134			
40604060	HOT-MIX ASPHALT SURFACE COURSE, IL-9.5, MIX "D", N50	TON	573	573			
42001300	PROTECTIVE COAT	SQ YD	3143			3143	

• SEE SPECIAL PROVISIONS  
Δ SPECIALTY ITEMS

MODEL: SMOENAMES  
FILE NAME: V:\4119 - East & West Slab St. - PHIKR (hickson)\B\CADD\CADD Suscsd119-alkESlacs0001.dgn

**Hutchison Engineering, Inc.**  
Since 1945  
Jacksonville • Quad Cities • Peoria • Shorewood  
Illinois Professional Design Firm No. 184-000825

USER NAME = JDeen	DESIGNED - JRB	REVISED -
PLOT SCALE = 100,0000' / in.	DRAWN - TJD	REVISED -
PLOT DATE = 12/6/2019	CHECKED - JRB	REVISED -
	DATE - 5/31/2019	REVISED -

**STATE OF ILLINOIS**  
**DEPARTMENT OF TRANSPORTATION**

**HISTORIC EAST STATE STREET RECONSTRUCTION**  
**SUMMARY OF QUANTITIES**

SCALE: SHEET 1 OF 9 SHEETS STA. TO STA.

F.A.U RTE.	SECTION	COUNTY	TOTAL SHEETS	SHEET NO.
8172	17-00126-00-R5	MORGAN	94	3
CONTRACT NO. 93735			ILLINOIS FED. AID PROJECT	

CODE NO.	ITEM	UNIT	TOTAL QUANTITY	CONSTRUCTION CODE			
				80% FEDERAL 20% STATE	100% LOCAL	ITEP	
				ROADWAY	UTILITY	SIDEWALKS	LANDSCAPING
				0004 URBAN	0043 NONE	0028 NONE	0031 NONE
42300200	PORTLAND CEMENT CONCRETE DRIVEWAY PAVEMENT, 6 INCH	SQ YD	50			50	
42300400	PORTLAND CEMENT CONCRETE DRIVEWAY PAVEMENT, 8 INCH	SQ YD	214			214	
42400100	PORTLAND CEMENT CONCRETE SIDEWALK 4 INCH	SQ FT	18948			18948	
42400800	DETECTABLE WARNINGS	SQ FT	151			151	
44000100	PAVEMENT REMOVAL	SQ YD	996			996	
44000200	DRIVEWAY PAVEMENT REMOVAL	SQ YD	157			157	
• 44000500	COMBINATION CURB AND GUTTER REMOVAL	FOOT	2263			2263	
44000600	SIDEWALK REMOVAL	SQ FT	19657			19657	
44003100	MEDIAN REMOVAL	SQ FT	366			366	
• 44200101	PAVEMENT PATCHING, TYPE IV, 8 INCH	SQ YD	200	200			
• 44201325	CLASS C PATCHES, TYPE I, 8 INCH	SQ YD	14	14			
• 44201329	CLASS C PATCHES, TYPE II, 8 INCH	SQ YD	68	68			
• 44201333	CLASS C PATCHES, TYPE III, 8 INCH	SQ YD	15	15			
• 55100400	STORM SEWER REMOVAL 10"	FOOT	123	123			

- SEE SPECIAL PROVISIONS
- △ SPECIALTY ITEMS

MODEL: ANODENAME  
 FILE NAME: V:\119 - East & West State St - PHASE I\Jacksonville\CADD\CADD - Streets\119-ent-ESTates0002.dgn



CODE NO.	ITEM	UNIT	TOTAL QUANTITY	CONSTRUCTION CODE			
				80% FEDERAL 20% STATE	100% LOCAL	ITEP	
				ROADWAY	UTILITY	SIDEWALKS	LANDSCAPING
				0004 URBAN	0043 NONE	0028 NONE	0031 NONE
• 55100500	STORM SEWER REMOVAL 12"	FOOT	66	66			
• 55101600	STORM SEWER REMOVAL 36"	FOOT	5	5			
Δ • 56100600	WATER MAIN 6"	FOOT	1162		1162		
Δ • 56104800	WATER VALVES 4"	EACH	22		22		
Δ • 56104900	WATER VALVES 6"	EACH	3		3		
Δ • 56106300	ADJUSTING WATER MAIN 6"	FOOT	100	100			
Δ • 56200300	WATER SERVICE LINE 1"	FOOT	200		200		
Δ • 56201120	WATER SERVICE LINE 4"	FOOT	780		780		
Δ 56300100	ADJUSTING SANITARY SEWERS, 8-INCH DIAMETER OR LESS	FOOT	200	200			
Δ • 56300300	ADJUSTING WATER SERVICE LINES	FOOT	100	100			
Δ • 56400500	FIRE HYDRANTS TO BE REMOVED	EACH	2			2	
60219300	MANHOLES, TYPE A, 4'-DIAMETER, TYPE 11 FRAME AND GRATE	EACH	3	3			
60221100	MANHOLES, TYPE A, 5'-DIAMETER, TYPE 1 FRAME, CLOSED LID	EACH	1	1			
60236800	INLETS, TYPE A, TYPE 11 FRAME AND GRATE	EACH	7			7	

• SEE SPECIAL PROVISIONS  
Δ SPECIALTY ITEMS

MODEL: PROJECTNAMEZ  
FILE NAME: V04119 - East & West State St. - PHASE 1 (Hutchison) (CADD) (CADD\_Sheets) (4119) - ILL-ES-15-0003.dgn

**Hutchison Engineering, Inc.**  
Since 1945  
Jacksonville • Quad Cities • Peoria • Shorewood  
Illinois Professional Design Firm No. 184-000825

USER NAME = JDeen	DESIGNED - JRB	REVISIONS -
PLOT SCALE = 100.0000' / in.	DRAWN - TJD	REVISIONS -
PLOT DATE = 12/6/2019	CHECKED - JRB	REVISIONS -
	DATE - 5/31/2019	REVISIONS -

STATE OF ILLINOIS
DEPARTMENT OF TRANSPORTATION

<b>HISTORIC EAST STATE STREET RECONSTRUCTION</b> SUMMARY OF QUANTITIES	
SCALE:	SHEET 3 OF 9 SHEETS STA. TO STA.

F.A.U. RTE.	SECTION	COUNTY	TOTAL SHEETS	SHEET NO.
8172	17-00126-00-R5	MORGAN	94	5
CONTRACT NO. 93735				

ILLINOIS	FED. AID PROJECT
----------	------------------

CODE NO.	ITEM	UNIT	TOTAL QUANTITY	CONSTRUCTION CODE			
				80% FEDERAL 20% STATE ROADWAY	100% LOCAL UTILITY	ITEP	
				0004	0043	SIDEWALKS 0028	LANDSCAPING 0031
				URBAN	NONE	NONE	NONE
60255500	MANHOLES TO BE ADJUSTED	EACH	7	7			
60500040	REMOVING MANHOLES	EACH	2	2			
• 60500060	REMOVING INLETS	EACH	8			8	
60600605	CONCRETE CURB, TYPE B	FOOT	270.5			270.5	
• 60603800	COMBINATION CONCRETE CURB AND GUTTER, TYPE B-6.12	FOOT	2540.5			2540.5	
• 61139800	STORM SEWERS (SPECIAL), 4"	FOOT	200			200	
• 61139900	STORM SEWERS (SPECIAL), 6"	FOOT	200			200	
67100100	MOBILIZATION	L SUM	1			1	
70300100	SHORT TERM PAVEMENT MARKING	FOOT	96	96			
70300150	SHORT TERM PAVEMENT MARKING REMOVAL	SQ FT	32	32			
70300210	TEMPORARY PAVEMENT MARKING LETTERS AND SYMBOLS	SQ FT	36	36			
70300220	TEMPORARY PAVEMENT MARKING - LINE 4"	FOOT	759	759			
70300230	TEMPORARY PAVEMENT MARKING - LINE 5"	FOOT	789	789			
70300240	TEMPORARY PAVEMENT MARKING - LINE 6"	FOOT	368	368			

• SEE SPECIAL PROVISIONS  
 Δ SPECIALTY ITEMS

MODEL: SMOBELMAMES  
 FILE NAME: Y:\4113 - East & West State St. - PinKilI hicksonville\CADD\CADD\_Sheets\4113-eh-ES-SubS0004.dgn

**Hutchison Engineering, Inc.**  
 Since 1945  
 Jacksonville • Quad Cities • Peoria • Shorewood  
 Illinois Professional Design Firm No. 184-000825

USER NAME = JDeen	DESIGNED - JRB	REVISED -
PLOT SCALE = 100.0000' / in.	DRAWN - TJD	REVISED -
PLOT DATE = 12/6/2019	CHECKED - JRB	REVISED -
	DATE - 5/31/2019	REVISED -

**STATE OF ILLINOIS**  
**DEPARTMENT OF TRANSPORTATION**

**HISTORIC EAST STATE STREET RECONSTRUCTION**  
**SUMMARY OF QUANTITIES**

SCALE: SHEET 4 OF 9 SHEETS STA. TO STA.

F.A.U RTE. 8172	SECTION 17-00126-00-R5	COUNTY MORGAN	TOTAL SHEETS 94	SHEET NO. 6
CONTRACT NO. 93735			ILLINOIS FED. AID PROJECT	

CODE NO.	ITEM	UNIT	TOTAL QUANTITY	CONSTRUCTION CODE			
				80% FEDERAL	100% LOCAL	ITEP	
				20% STATE	UTILITY	SIDEWALKS	LANDSCAPING
				ROADWAY	0043	0028	0031
				URBAN	NONE	NONE	NONE
70300260	TEMPORARY PAVEMENT MARKING - LINE 12"	FOOT	220	220			
70300280	TEMPORARY PAVEMENT MARKING - LINE 24"	FOOT	70	70			
Δ 72000100	SIGN PANEL - TYPE 1	SO FT	96				96
Δ 78000200	THERMOPLASTIC PAVEMENT MARKING - LINE 4"	FOOT	759	759			
Δ 78000300	THERMOPLASTIC PAVEMENT MARKING - LINE 5"	FOOT	789	789			
Δ 78000400	THERMOPLASTIC PAVEMENT MARKING - LINE 6"	FOOT	368	368			
Δ 78000600	THERMOPLASTIC PAVEMENT MARKING - LINE 12"	FOOT	220	220			
Δ 78000650	THERMOPLASTIC PAVEMENT MARKING - LINE 24"	FOOT	25	25			
Δ 78004200	PREFORMED PLASTIC PAVEMENT MARKING, TYPE B - INLAID - LETTERS AND SYMBOLS	SO FT	36	36			
Δ 78004280	PREFORMED PLASTIC PAVEMENT MARKING, TYPE B - INLAID - LINE 24"	FOOT	45	45			
Δ 80400100	ELECTRIC SERVICE INSTALLATION	EACH	2				2
Δ 81028350	UNDERGROUND CONDUIT, PVC, 2" DIA.	FOOT	2317				2317
Δ 81028370	UNDERGROUND CONDUIT, PVC, 3" DIA.	FOOT	890				890
Δ 81400100	HANDHOLE	EACH	4				4

- SEE SPECIAL PROVISIONS
- Δ SPECIALTY ITEMS

MODEL: S:\MODEL\AVARES  
 FILE NAME: V:\1119 - East & West State St. - PH1011 (Jacksonville)\CADD\CADD\_Sheets\4119-ph1011-ES-sts0005.dgn

Since 1945  
**Hutchison Engineering, Inc.**  
 Jacksonville • Quad Cities • Peoria • Shorewood  
 Illinois Professional Design Firm No. 184-000825

USER NAME = JDleen	DESIGNED - JRB	REVISED -
PLOT SCALE = 100.0000' / in.	DRAWN - TJD	REVISED -
PLOT DATE = 12/6/2019	CHECKED - JRB	REVISED -
	DATE - 5/31/2019	REVISED -

STATE OF ILLINOIS  
 DEPARTMENT OF TRANSPORTATION

HISTORIC EAST STATE STREET RECONSTRUCTION  
 SUMMARY OF QUANTITIES

SCALE: SHEET 5 OF 9 SHEETS STA. TO STA.

F.A.U. RTE.	SECTION	COUNTY	TOTAL SHEETS	SHEET NO.
8172	17-00126-00-RS	MORGAN	94	7
CONTRACT NO. 93735			ILLINOIS FED. AID PROJECT	

CODE NO.	ITEM	UNIT	TOTAL QUANTITY	CONSTRUCTION CODE			
				80% FEDERAL ROADWAY	100% LOCAL UTILITY	ITEP	
				0004 URBAN	0043 NONE	SIDEWALKS 0028 NONE	LANDSCAPING 0031 NONE
Δ 81400300	DOUBLE HANDHOLE	EACH	2				2
Δ 81702110	ELECTRIC CABLE IN CONDUIT, 600V (XLP-TYPE USE) 1/C NO. 10	FOOT	14556				14556
Δ 81702140	ELECTRIC CABLE IN CONDUIT, 600V (XLP-TYPE USE) 1/C NO. 4	FOOT	7278				7278
Δ 81702400	ELECTRIC CABLE IN CONDUIT, 600V (XLP-TYPE USE) 3-1/C NO. 2	FOOT	88				88
Δ 84200804	REMOVAL OF POLE FOUNDATION	EACH	13				13
Δ 87800200	CONCRETE FOUNDATION, TYPE D	FOOT	6				6
Δ 89502380	REMOVE EXISTING HANDHOLE	EACH	15				15
Δ • A2000090	TREE, ACER X FREEMANII ARMSTRONG (ARMSTRONG FREEMAN MAPLE), 3" CALIPER, BALLED AND BURLAPPED	EACH	2				2
Δ • A2004524	TREE, GINKGO BILOBA PRINCETON SENTRY (PRINCETON SENTRY GINKGO), 3" CALIPER, BALLED AND BURLAPPED	EACH	3				3
Δ • A2004832	TREE, GLEDITSIA TRIACANTHOS INERMIS SKYLINE (SKYLINE THORNLESS COMMON HONEYLOCUST), 4" CALIPER, BALLED AND BURLAPPED	EACH	2				2
Δ • A2007724	TREE, TAXODIUM DISTICHUM SHAWNEE BRAVE (SHAWNEE BRAVE BALD CYPRESS), 3" CALIPER, BALLED AND BURLAPPED	EACH	4				4
Δ • A2008453	TREE, ULMUS ACCOLADE (HYBRID ELM), 3" CALIPER, BALLED AND BURLAPPED	EACH	4				4
Δ • A2008748	TREE, ULMUS X FRONTIER (FRONTIER ELM), 3" CALIPER, BALLED AND BURLAPPED, MATCHING HEADS	EACH	3				3
Δ • C2C03620	SHRUB, HYDRANGEA PANICULATA LITTLE LIME (LITTLE LIME HYDRANGEA), 2' HEIGHT, CONTAINER GROWN	EACH	10				10

- SEE SPECIAL PROVISIONS
- Δ SPECIALTY ITEMS

MODEL: SMPRELVNAMES  
 FILE NAME: Y:\1119 - East & West State St. - Final\Hutchison\BIDD\CADD\_Sheets\1119-01-EST-0909.dwg

Since 1945  
**Hutchison Engineering, Inc.**  
 Jacksonville • Quad Cities • Peoria • Shorewood  
 Illinois Professional Design Firm No. 184-000825

USER NAME = JDeen	DESIGNED - JRB	REVISED -
DRAWN - TJD	CHECKED - JRB	REVISED -
PLOT SCALE = 100.0000' / in.	DATE - 5/31/2019	REVISED -
PLOT DATE = 12/6/2019		

STATE OF ILLINOIS  
 DEPARTMENT OF TRANSPORTATION

HISTORIC EAST STATE STREET RECONSTRUCTION  
 SUMMARY OF QUANTITIES

SCALE: SHEET 6 OF 9 SHEETS STA. TO STA.

F.A.U. RTE. 8172	SECTION 17-00126-00-RS	COUNTY MORGAN	TOTAL SHEETS 94	SHEET NO. 8
CONTRACT NO. 93735			ILLINOIS FED. AID PROJECT	



CODE NO.	ITEM	UNIT	TOTAL QUANTITY	CONSTRUCTION CODE			
				80% FEDERAL 20% STATE ROADWAY	100% LOCAL UTILITY	ITEP	
				0004 URBAN	0043 NONE	0028 NONE	0031 NONE
Δ • K0012990	PERENNIAL PLANTS, ORNAMENTAL TYPE, GALLON POT	UNIT	0.95				0.95
Δ • K0013020	PERENNIAL PLANTS, PRAIRIE TYPE, GALLON POT	UNIT	0.83				0.83
Δ • X0120014	WATER MAIN ABANDONMENT	EACH	1		1		
Δ • X0323444	DECORATIVE STEEL RAILING	FOOT	50				50
• X0325290	CORED DRAIN HOLES	EACH	50				50
Δ • X0326654	ORNAMENTAL LIGHT UNIT, COMPLETE	EACH	24				24
X0327980	PAVEMENT MARKING REMOVAL - WATER BLASTING	SQ FT	1097	1097			
• X0327997	TRASH RECEPTACLES	EACH	4		4		
Δ • X0539800	TREE GRATES	EACH	15				15
• X0540000	BRICK PAVERS	SQ FT	2787			2787	
• X2110100	TOPSOIL FURNISH AND PLACE, SPECIAL	CU YD	127				127
Δ • X2200018	ORNAMENTAL FENCE	FOOT	160				160
• X4200409	PORTLAND CEMENT CONCRETE PAVEMENT 9", SPECIAL	SQ YD	225			225	
• X4401198	HOT-MIX ASPHALT SURFACE REMOVAL, VARIABLE DEPTH	SQ YD	4748	4748			

• SEE SPECIAL PROVISIONS  
Δ SPECIALTY ITEMS

MODEL: S:\MODEL\NAMES  
FILE NAME: N:\4119 - East & West State St. - PH&M (Jacksonville)\CADD\CADD Sheets\4119-01-EST-STATE-0007.dgn

Since 1945  
**Hutchison Engineering, Inc.**  
Jacksonville • Quad Cities • Peoria • Shorewood  
Illinois Professional Design Firm No. 184-000825

USER NAME = JDeen	DESIGNED - JRB	REVISED -
DRAWN - TJD	CHECKED - JRB	REVISED -
PLOT SCALE = 100.0000' / in.	DATE - 5/31/2019	REVISED -
PLOT DATE = 12/6/2019		

STATE OF ILLINOIS  
DEPARTMENT OF TRANSPORTATION

HISTORIC EAST STATE STREET RECONSTRUCTION  
SUMMARY OF QUANTITIES

SCALE: SHEET 7 OF 9 SHEETS STA. TO STA.

F.A.U RTE. 8172	SECTION 17-00126-00-R5	COUNTY MORGAN	TOTAL SHEETS 94	SHEET NO. 9
CONTRACT NO. 93735				
ILLINOIS FED. AID PROJECT				

CODE NO.	ITEM	UNIT	TOTAL QUANTITY	CONSTRUCTION CODE			
				80% FEDERAL 20% STATE ROADWAY	100% LOCAL UTILITY	ITEP	
				0004 URBAN	0043 NONE	0028 NONE	0031 NONE
Δ • X5610746	WATER MAIN LINE STOP 6"	EACH	4		4		
Δ • X5620096	WATER SERVICE LINE 1", (BORED)	EACH	1		1		
Δ • X5640175	FIRE HYDRANT COMPLETE	EACH	3				3
• X6061005	CONCRETE CURB, TYPE B (SPECIAL)	FOOT	185.5			185.5	
• X7010216	TRAFFIC CONTROL AND PROTECTION, (SPECIAL)	L SUM	1	1			
Δ • X7280105	TELESCOPING STEEL SIGN SUPPORT (SPECIAL)	FOOT	122			122	
Δ • X8250505	LIGHTING CONTROLLER, SPECIAL	EACH	2				2
• XZ127902	RETAINING WALL, SPECIAL	SQ FT	294			294	
• Z0003850	BENCHES	EACH	5				5
• Z0004002	BOLLARDS	EACH	5				5
Z0013798	CONSTRUCTION LAYOUT	L SUM	1	1			
Z0033700	LONGITUDINAL JOINT SEALANT	FOOT	3277	3277			
• Z0056608	STORM SEWER (WATER MAIN REQUIREMENTS) 12 INCH	FOOT	236	236			
# • Z0076600	TRAINEES	HOOR	1500	1500			

- SEE SPECIAL PROVISIONS
- Δ SPECIALTY ITEMS
- # 0042

MODEL: S:\MODELS\AMES FILE NAME: V:\1119 - East & West State St. - PH101 (Jacksonville)\CADD\CADD Sheets\1119-1119-ES-0008.dgn

Since 1945  
**Hutchison Engineering, Inc.**  
 Jacksonville • Quad Cities • Peoria • Shorewood  
 Illinois Professional Design Firm No. 184-000825

USER NAME = JDeen	DESIGNED - JRB	REVISED -
DRAWN - TJD	CHECKED - JRB	REVISED -
PLOT SCALE = 100.0000' / in.	DATE - 5/31/2019	REVISED -
PLOT DATE = 2/1/2020		

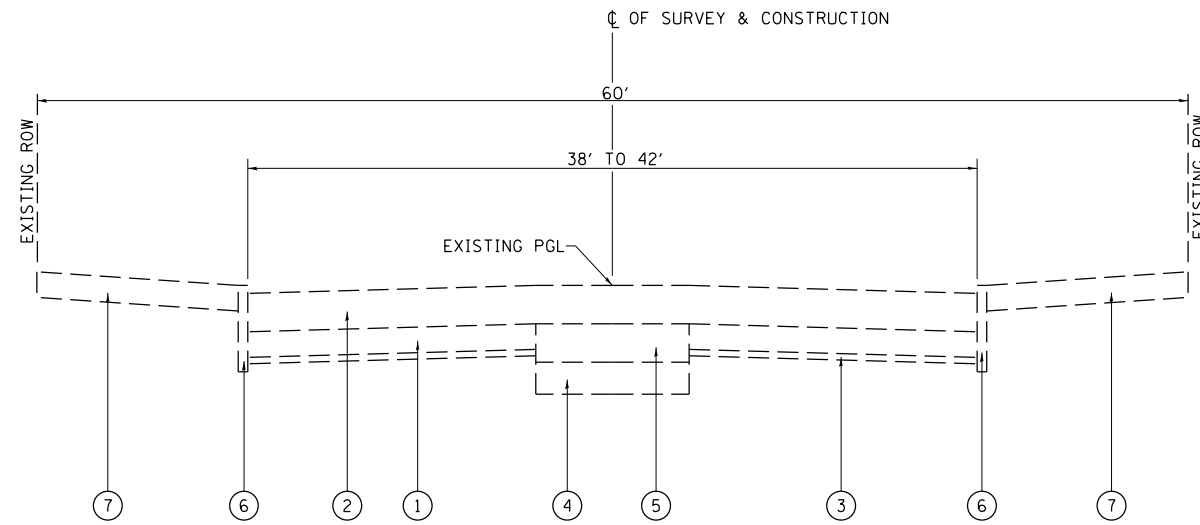
**STATE OF ILLINOIS  
 DEPARTMENT OF TRANSPORTATION**

**HISTORIC EAST STATE STREET RECONSTRUCTION  
 SUMMARY OF QUANTITIES**

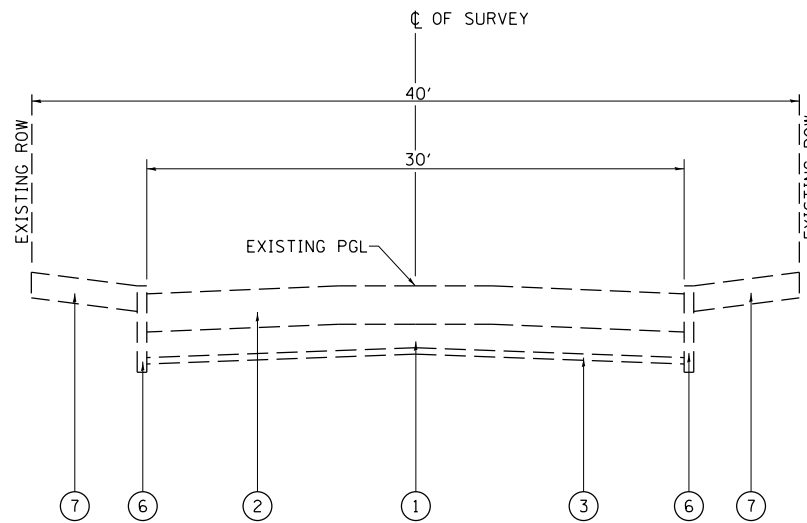
SCALE: SHEET 8 OF 9 SHEETS STA. TO STA.

F.A.U RTE. 8172	SECTION 17-00126-00-R5	COUNTY MORGAN	TOTAL SHEETS 94	SHEET NO. 10
CONTRACT NO. 93735			ILLINOIS FED. AID PROJECT	





**EAST STATE ST**  
STA 36+75.55 TO STA 47+22.69



**EAST ST**  
STA 97+66.00 TO STA 102+31.00

**LEGEND**

- ① EXISTING PAVING BRICK, 4"
- ② EXISTING HOT-MIX ASPHALT PAVEMENT, 6"
- ③ EXISTING SAND CUSHION, 1"
- ④ EXISTING AGGREGATE BASE, 5"
- ⑤ EXISTING STREET CAR TIES
- ⑥ EXISTING CONCRETE CURB
- ⑦ EXISTING PORTLAND CEMENT CONCRETE SIDEWALK, 4"

MODEL: \\MODELS\MAMES\17-00126-00-R5\17-00126-00-R5.dwg  
FILE: \\MODELS\17-00126-00-R5\17-00126-00-R5.dwg  
USER: jrb  
DATE: 5/31/2019  
TIME: 10:11:34 AM

Since 1945  
**Hutchison Engineering, Inc.**  
Jacksonville • Quad Cities • Peoria • Shorewood  
Illinois Professional Design Firm No. 184-000825

USER NAME = jDeen	DESIGNED - JRB	REVISED -
	DRAWN - JCW	REVISED -
PLOT SCALE = 10,0000' / In.	CHECKED - JRB	REVISED -
PLOT DATE = 12/6/2019	DATE - 5/31/2019	REVISED -

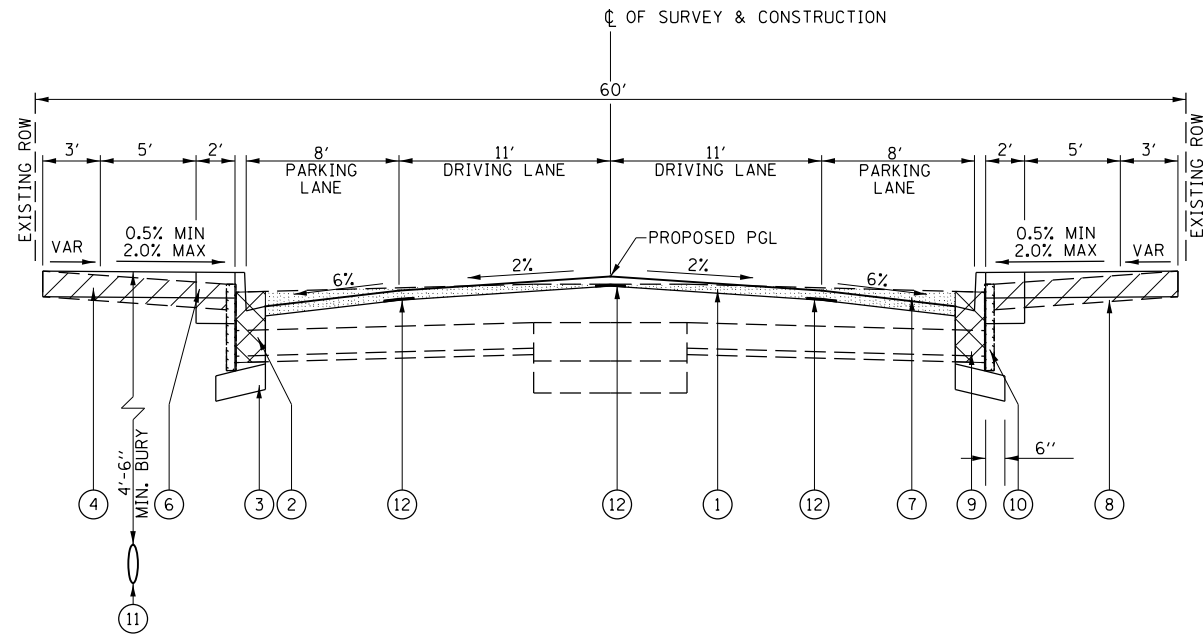
**STATE OF ILLINOIS**  
**DEPARTMENT OF TRANSPORTATION**

**HISTORIC EAST STATE STREET RECONSTRUCTION**  
**EXISTING TYPICAL SECTIONS**

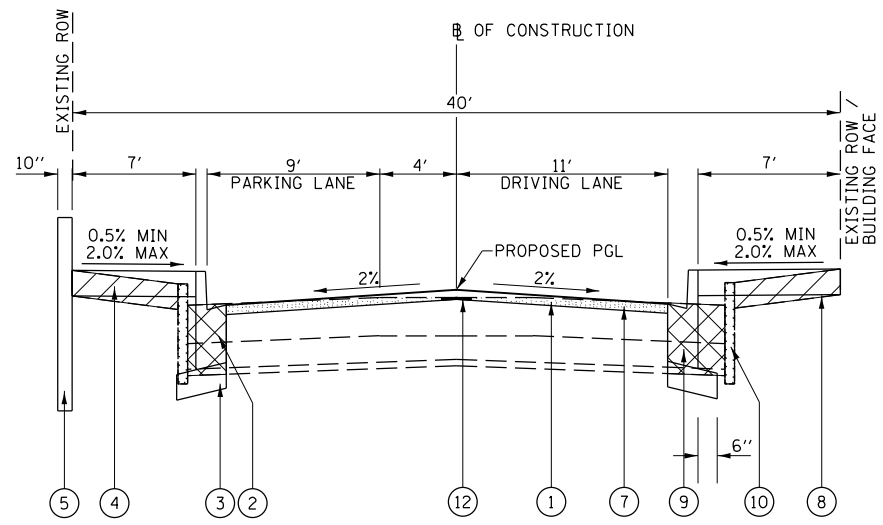
SCALE: SHEET 1 OF 2 SHEETS STA. TO STA.

F.A.U. RTE.	SECTION	COUNTY	TOTAL SHEETS	SHEET NO.
8172	17-00126-00-R5	MORGAN	94	12
CONTRACT NO. 93735				
ILLINOIS FED. AID PROJECT				





**EAST STATE ST**  
STA 36+75.55 TO STA 47+02.89



**EAST ST**  
STA 97+66.00 TO STA 102+31.00

**LEGEND**

- ① PROPOSED HOT-MIX ASPHALT SURFACE COURSE, IL-9.5, MIX "D", N50 (1 3/4")
- ② PROPOSED COMBINATION CONCRETE CURB & GUTTER, TYPE B-6.12
- ③ PROPOSED SUBBASE GRANULAR MATERIAL, TYPE A 4"
- ④ PROPOSED PORTLAND CEMENT CONCRETE SIDEWALK, 4 INCH
- ⑤ PROPOSED CONCRETE CURB, TYPE B (SPECIAL)
- ⑥ PROPOSED BRICK PAVERS
- ⑦ PROPOSED HOT-MIX ASPHALT SURFACE REMOVAL, VARIABLE DEPTH
- ⑧ PROPOSED SIDEWALK REMOVAL
- ⑨ PROPOSED PAVEMENT REMOVAL
- ⑩ PROPOSED CURB REMOVAL
- ⑪ PROPOSED 6" PVC WATERMAIN
- ⑫ PROPOSED LONGITUDINAL JOINT SEALANT

MODEL: \\MODELS\MAMES  
 FILE NUMBER: V:\117 - East St West State St - PH&B\1\ackon\180\CADD\CADD Sheets\117-eh-EStatePType\hls.dgn

USER NAME = JDeen	DESIGNED - JRB	REVISED -
PLOT SCALE = 10,000' / In.	DRAWN - JCW	REVISED -
PLOT DATE = 12/6/2019	CHECKED - JRB	REVISED -
	DATE - 5/31/2019	REVISED -

F.A.U. RTE.	SECTION	COUNTY	TOTAL SHEETS	SHEET NO.
8172	17-00126-00-R5	MORGAN	94	13
ILLINOIS FED. AID PROJECT			CONTRACT NO. 93735	

**EARTHWORK**

LOCATION	20200100	EXCAVATION TO BE USED IN EMBANKMENT ADJUSTED FOR SHRINKAGE *	EMBANKMENT	20400800
	EARTH EXCAVATION			BALANCE WASTE (+) OR SHORTAGE (-)
CU YD				
EAST STATE STREET				
STA 36+36.11 TO EAST ST INTERSECTION	36.2	29.0	62.0	-33.0
EAST ST INTERSECTION TO STA 47+02.89	40.1	32.1	135.0	-102.9
NORTH EAST STREET				
STA 100+39.79 TO STA 102+19.62	35.3	28.2	16.1	12.1
TOTAL	111.6	89.3	213.1	-123.8
USE	115	90	214	125

\* SHRINKAGE FACTOR = 20%

**TOPSOIL & SODDING**

STATION TO STATION	SIDE	21101615	25200100
		TOPSOIL FURNISH AND PLACE, 4"	SODDING
SQ YD			
EAST STATE ST			
40+57	46+63	RT	97.8
44+05	46+98	LT	56.1
TOTAL			153.9
USE			154

**INLET AND PIPE PROTECTION**

STATION	OFFSET FOOT	SIDE	28000500	28000510
			INLET AND PIPE PROTECTION	INLET FILTERS
EACH				
EAST STATE ST				
40+12.24	18.67	RT	1	1
40+13.70	18.67	LT	1	1
42+32.51	19.39	LT	1	1
42+80.89	18.67	LT	1	1
42+80.89	18.67	RT	1	1
46+87.43	18.68	LT	1	1
NORTH AND SOUTH EAST ST				
100+38.79	12.67	LT	1	1
100+38.79	11.67	RT	1	1
102+00.00	11.67	RT	1	1
102+18.96	22.00	LT	1	1
TOTAL			10	10
USE			10	10

**PAVEMENT SCHEDULE**

STATION TO STATION	40600290	40600990	40604060		Z0033700
	BITUMINOUS MATERIALS (TACK COAT)	TEMPORARY RAMP	HOT-MIX ASPHALT SURFACE COURSE, IL-9.5, MIX "D" N50	VARIABLE (FOR LEVELING)	LONGITUDINAL JOINT SEALANT
POUND		SQ YD	TON	TON	FOOT
EAST STATE ST					
36+45.55	40+14.20	666.3	24.2	145.2	1,106.1
40+24.20	40+49.18	52.5	11.5	0.8	75.0
40+59.18	46+70.67	1,097.4		239.0	1,834.5
42+29.06	42+65.89	14.1	10.8	3.1	3.2
K OF C ALLEY (LT)					
46+80.71	47+02.89	78.9	66.6	17.2	66.6
NORTH AND SOUTH EAST ST					
99+52.93	99+68.08	19.6	16.8	4.3	15.2
100+29.99	102+09.00	205.9	14.8	44.9	179.0
PARKING LOT		471.5		102.7	
TOTAL		2,606.2	133.2	567.9	3,276.4
USE		2,607	134	573	3,277

**ENTRANCE SCHEDULE**

STATION	SIDE	WIDTH	42300200	42300400
			PORTLAND CEMENT CONCRETE DRIVEWAY PAVEMENT	PORTLAND CEMENT CONCRETE DRIVEWAY PAVEMENT
			6"	8"
SQ YD				
EAST STATE ST				
38+25.0	RT	18'		29.9
38+25.8	LT	18'		32.9
39+86.5	LT	16'		30.6
41+81.1	RT	20'		35.8
42+27.2	RT	24'		40.7
43+60.6	LT	12'		26.0
45+59.3	LT	12'	26.0	
46+53.5	LT	12'	23.4	
EAST COURT ST				
50.2' LT OF N EAST ST BASELINE			16'	17.5
TOTAL			49.4	213.4
USE			50	214

**PCC SIDEWALK, BRICK PAVERS AND DETECTABLE WARNINGS**

STATION TO STATION	SIDE	42400100	42400800	X0540000
		PORTLAND CEMENT CONCRETE SIDEWALK 4 INCH	DETECTABLE WARNINGS	BRICK PAVERS
SQ FT				
EAST STATE ST				
36+46.09	38+15.96	RT	1,356.5	254.8
36+75.55	38+16.78	LT	1,163.8	205.2
38+33.95	40+22.90	RT	1,664.6	24.5
38+34.78	39+78.50	LT	1,138.1	229.2
39+94.50	40+23.08	LT	261.0	20.5
40+49.28	42+37.48	LT	1,958.0	22.2
40+52.04	41+71.08	RT	1,053.8	20.5
41+91.08	42+15.21	RT	120.4	
42+39.21	46+67.92	RT	3,497.4	721.4
42+57.47	43+54.59	LT	942.1	130.0
43+66.59	45+53.25	LT	1,751.2	300.5
45+65.25	46+47.54	LT	737.5	126.2
46+59.54	47+01.31	LT	422.5	26.5
NORTH AND SOUTH EAST ST				
100+35.93	102+18.05	RT	1,415.6	18.0
100+36.08	102+18.04	LT	1,464.8	18.0
TOTAL			18,947.3	150.2
USE			18,948	151

**COMBINATION CURB & GUTTER REMOVAL**

STATION TO STATION	SIDE	44000500
		COMBINATION CURB AND GUTTER REMOVAL
FOOT		
EAST STATE ST		
36+36.11	38+14.7	RT
36+75.55	38+15.9	LT
38+35.9	39+70.0	LT
38+57.2	40+23.0	RT
40+01.8	40+21.9	LT
40+51.2	42+37.4	LT
40+52.0	41+60.2	RT
42+50.9	46+67.9	RT
42+57.6	43+49.4	LT
43+69.0	45+53.6	LT
45+63.7	46+46.2	LT
46+60.0	47+01.7	LT
NORTH EAST ST		
100+30.2	102+19.0	RT
100+32.8	102+17.2	LT
TOTAL		2,262.1
USE		2,263

**SIDEWALK REMOVAL**

STATION TO STATION	SIDE	44000600
		SIDEWALK REMOVAL
SQ FT		
EAST STATE ST		
36+46.1	38+15.8	RT
36+75.6	38+15.9	LT
38+35.9	39+71.7	LT
38+55.7	40+23.0	RT
39+99.9	40+21.9	LT
40+51.1	42+37.4	LT
40+51.9	41+71.2	RT
41+91.0	42+15.4	RT
42+39.0	46+67.9	RT
42+57.6	43+54.9	LT
43+66.3	45+55.2	LT
45+63.4	46+48.5	LT
46+57.9	47+01.7	LT
NORTH EAST ST		
100+35.9	102+19.0	RT
100+36.0	102+17.9	LT
TOTAL		19,656.4
USE		19,657

**MEDIAN REMOVAL**

STATION TO STATION	SIDE	44003100
		MEDIAN REMOVAL
SQ FT		
EAST STATE ST		
39+56.8	39+62.9	LT
NORTH EAST ST		
100+30.4	102+11.0	LT
TOTAL		365.4
USE		366

**PAVEMENT REMOVAL SCHEDULE**

STATION TO STATION	SIDE	44000100	NOTES
		PAVEMENT REMOVAL SQ YD	
EAST STATE ST			
36+36.1	40+24.5	RT	57.3
36+75.6	40+24.7	LT	124.1
39+59.4	39+78.5	LT	20.2
39+78.5	39+94.5	LT	6.0
40+14.2	40+59.2	LT/RT	144.0
40+50.6	46+68.8	RT	172.9
40+47.7	42+39.0	LT	58.8
41+95.8	42+15.2	RT	10.6
42+39.2	42+57.8	LT	9.6
42+55.9	47+02.9	LT	141.3
46+66.7	46+80.7	LT/RT	50.6
NORTH EAST ST			
100+29.9	102+19.6	RT	58.3
100+30.1	102+19.6	LT	58.3
100+30.3	102+11.0	LT	53.8
102+09.0	102+19.0	LT/RT	29.3
TOTAL			995.1
USE			996

**DRIVEWAY PAVEMENT REMOVAL**

STATION TO STATION	SIDE	44000200
		DRIVEWAY PAVEMENT REMOVAL SQ YD
EAST STATE ST		
38+35.22	38+60.06	RT
39+69.99	40+01.89	LT
41+59.48	41+90.99	RT
42+07.86	42+49.77	RT
43+49.74	43+68.39	LT
45+51.52	45+68.54	LT
46+44.10	46+63.18	LT
TOTAL		156.7
USE		157

MODEL: 11002ELMAMES; FILE: 001219 - East & West State St - P18181 - I:\projects\11002\11002\CADD\CADD - Streets\11002119-eh-EstWestStateSt\11002119.dgn



USER NAME = JDeen	DESIGNED - JRB	REVISED -
PLOT SCALE = 2,000' / In.	DRAWN - TJD	REVISED -
PLOT DATE = 12/6/2019	CHECKED - JRB	REVISED -
	DATE - 5/31/2019	REVISED -

**STATE OF ILLINOIS DEPARTMENT OF TRANSPORTATION**

**HISTORIC EAST STATE STREET RECONSTRUCTION SCHEDULES OF QUANTITIES**

SCALE: SHEET 1 OF 5 SHEETS STA. TO STA.

F.A.U. RTE.	SECTION	COUNTY	TOTAL SHEETS	SHEET NO.
8172	17-00126-00-R5	MORGAN	94	14
CONTRACT NO. 93735				
ILLINOIS FED. AID PROJECT				

PAVEMENT PATCHING

STATION TO STATION	SIDE	CLASS C PATCHES		
		44201325	44201329	44201333
		TYPE I, 8 INCH	TYPE II, 8 INCH	TYPE III, 8 INCH
		SQ YD		
EAST STATE ST				
40+10.0 TO 40+14.2	RT	0.8		
40+10.6 TO 40+14.2	LT	0.6		
40+34.0 TO 40+46.3	RT	3.2		
42+30.1 TO 42+65.2	LT			15.0
42+56.5 TO 42+65.9	RT		9.7	
42+61.0 TO 42+70.0	LT		9.7	
42+70.0 TO 42+83.2	LT		10.9	
42+70.1 TO 42+72.5	RT	0.1		
42+78.6 TO 42+83.2	RT		9.4	
46+85.1 TO 46+89.8	LT	0.9		
NORTH EAST ST				
100+30.0 TO 100+41.2	LT/RT		7.4	
100+30.0 TO 100+41.9	RT	4.2		
101+97.2 TO 102+09.0	RT	3.3		
102+07.3 TO 102+09.0	LT	0.2		
102+19.0 TO 102+26.5	LT		11.6	
102+19.0 TO 102+28.0	RT		8.6	
TOTAL		13.3	67.3	15.0
USE		14	68	15

STORM SEWER REMOVAL

STATION TO STATION	SIDE	STORM SEWER REMOVAL			
		20800150	55100400	55100500	55101600
		TRENCH BACKFILL	10"	12"	36"
		FOOT			
EAST STATE ST					
40+11.63	40+42.59	LT	8.6	31.2	
40+12.04	40+43.15	RT	37.5	33.9	
40+43.13	40+43.13	RT			5.0
42+56.79	42+68.51	LT/RT	16.5		48.3
42+56.79	42+70.91	RT	5.5		15.5
46+87.40	46+87.43	LT			1.4
NORTH EAST ST					
102+07.81	102+25.30	LT/RT	7.6	26.9	
102+08.54	102+25.30	RT	5.6	19.5	
102+16.04	102+23.45	LT	3.8	11.4	
TOTAL			85.1	122.9	65.2
USE			86	123	66

ESTIMATED QUANTITIES

PAY ITEM NUMBER	ITEM	UNIT	QUANTITY
THE FOLLOWING ARE THE ESTIMATED QUANTITIES FOR EROSION CONTROL ITEMS			
28000250	TEMPORARY EROSION CONTROL SEEDING	POUND	4
28000400	PERIMETER EROSION BARRIER	FOOT	500
THE FOLLOWING ITEMS INCLUDE ESTIMATE QUANTITIES FOR REBUILDING PAVEMENT STRUCTURE ON NORTH EAST STREET IF EXCESSIVE SURFACE REMOVAL WARRANTS IT			
44200101	PAVEMENT PATCHING, TYPE IV, 8 INCH	SQ YD	200
THE FOLLOWING ITEMS INCLUDE ESTIMATED QUANTITIES FOR HANDLING UTILITY CONFLICTS			
56106300	ADJUSTING WATER MAIN 6"	FOOT	100
56300100	ADJUSTING SANITARY SEWERS, 8-INCH DIAMETER OR LESS	FOOT	200
56300300	ADJUSTING WATER SERVICE LINES	FOOT	100
THE FOLLOWING ITEMS INCLUDE ESTIMATED QUANTITIES FOR HANDLING EXISTING DRAINAGE TILES OR STORM SEWER			
61139800	STORM SEWERS (SPECIAL), 4"	FOOT	200
61139900	STORM SEWERS (SPECIAL), 6"	FOOT	200
THE FOLLOWING IS THE ESTIMATED QUANTITY FOR HANDRAIL			
X0323444	DECORATIVE STEEL RAILING	FOOT	50

WATER MAIN SCHEDULE

STATION	SIDE	TYPE	56100600	PIPE CASING DR25	PIPE TEE	PIPE 45 BEND	56104900	WATER MAIN CAP	X5610746
			WATER MAIN				WATER VALVES		
			6"	10"	6"x6"x6"	6"	6"	6"	
			FOOT		EACH				
EAST STATE ST									
36+60.8	RT	45 BEND				1			
		WM	45						
36+65.0	RT	CAP					1		
36+69.2	RT	LS							1
36+92.1	LT	45 BEND				1			
		WM	311						
40+01.8	LT	TEE			1				
		WM	1						
40+01.8	LT	FH							
		WM	7						
40+03.1	LT	45 BEND				1			
		WM	3						
40+05.2	LT	45 BEND				1			
		WM	27	21					
40+31.3	LT	WV					1		
		WM	20						
40+51.4	LT	45 BEND				1			
		WM	5						
40+54.3	LT	45 BEND				1			
		WM	200						
42+53.3	LT	TEE			1				
		WM	420						
42+53.3	RT	FH							
		WM	58						
46+72.6	LT	TEE			1				
		WM	18						
46+90.9	LT	TEE			1				
		WM	7						
46+90.9	LT	FH							
46+48.5	RT	LS							1
46+51.9	RT	CAP					1		
46+69.0	RT	WV					1		
		WM	4						
46+72.6	RT	TEE			1				
		WM	32						
		WM	4						
46+76.2	RT	WV					1		
46+98.5	RT	LS							1
47+00.5	RT	LS							1
TOTALS			1,162	21	5	6	3	2	4

NOTE: TRENCH BACKFILL AND PAVEMENT PATCHING TO BE INCLUDED IN COST OF WATER MAIN CONSTRUCTION. PIPE CASING, PIPE TEE, PIPE 45 BEND AND WATER MAIN CAP TO BE INCLUDED IN COST OF WATER MAIN 6".

STATE OF ILLINOIS  
DEPARTMENT OF TRANSPORTATION

HISTORIC EAST STATE STREET RECONSTRUCTION  
SCHEDULES OF QUANTITIES

F.A.U. RTE.	SECTION	COUNTY	TOTAL SHEETS	SHEET NO.
8172	17-00126-00-R5	MORGAN	94	15
CONTRACT NO. 93735				
SCALE:		ILLINOIS FED. AID PROJECT		

SHEET 2 OF 5 SHEETS STA. TO STA.

USER NAME = JDeen	DESIGNED - JRB	REVISED -
PLOT SCALE = 2,0000 ' / In.	DRAWN - TJD	REVISED -
PLOT DATE = 12/6/2019	CHECKED - JRB	REVISED -
	DATE - 5/31/2019	REVISED -

WATER SERVICE LINES

STATION	SIDE	ADDRESS	56104800	56200300	56201120	X5620096
			WATER VALVES	WATER SERVICE LINE *		WATER SERVICE LINE 1", (BORED) *
			4"	1"	4"	
EAST STATE STREET			EACH	FOOT		EACH
37+07.6	LT	206/208 E STATE ST	1		15	
37+42.3	LT	214 E STATE ST	1		15	
37+94.7	LT	216 E STATE ST	1		15	
38+03.0	RT	73 E CENTRAL PARK PLAZA	1		65	
38+45.0	LT	220 E STATE ST	1		15	
38+76.4	LT	222 E STATE ST	1		15	
38+86.2	RT	225 E STATE ST	1		65	
38+96.2	LT	224 E STATE ST	1		15	
38+99.7	RT	227 E STATE ST	1		65	
39+12.4	LT	226 E STATE ST	1		15	
39+26.8	RT	229 E STATE ST	1		65	
39+46.6	LT	228-230 E STATE ST	1		15	
39+56.4	RT	231 & 233 E STATE ST	1		65	
39+99.2	RT	235 & 237 E STATE ST	1		65	
40+92.5	LT	300 E STATE ST	1		15	
41+52.0	RT	301 E STATE ST	1		65	
41+58.3	LT	310 E STATE ST	1		15	
41+76.8	LT	310 E STATE ST	1		15	
42+27.1	LT	314 & 316 E STATE ST	1		15	
43+09.3	LT	320-1/2 E STATE ST	1		15	
43+27.3	LT	320-1/2 E STATE ST		15		
43+52.6	RT	331 E STATE ST	1		65	
43+55.2	LT	328-1/2 E STATE ST		15		
43+86.3	LT	330 E STATE ST		15		
44+26.1	RT	339 E STATE ST		65		1
44+53.8	LT	340 E STATE ST		15		
44+94.3	LT	344 E STATE ST		15		
45+29.3	LT	348 E STATE ST		15		
45+86.3	LT	352 E STATE ST		15		
45+90.6	RT	339 E STATE ST	1		65	
46+06.0	LT	356 E STATE ST		15		
46+77.2	LT	360 E STATE ST		15		
TOTAL			22	200	780	1

NOTES: TRENCH BACKFILL AND PAVEMENT PATCHING TO BE INCLUDED IN COST OF WATER SERVICE LINE CONSTRUCTION.  
 \* NOMINAL 10' PROVIDED FOR CONNECTIONS INSIDE BUILDING

STORM SEWER SCHEDULE

STATION	SIDE	TYPE	STANDARD AND DESIGN NUMBER	20800150	60219300	60221100	60236800	Z0056608
				TRENCH BACKFILL	MANHOLES, TYPE A		INLETS, TYPE A, TYPE 11 FRAME AND GRATE	STORM SEWER (WATER MAIN REQUIREMENTS) 12 INCH
				CU YD	4'-DIAMETER, TYPE 11 FRAME AND GRATE	5'-DIAMETER, TYPE 1 FRAME, CLOSED LID		
EAST STATE ST								
40+12.24	RT	INLET	602301, 604051				1	
		SS		4				32
99+66.57 (S EAST ST)	RT	MH	602401, 602701, 604001			1		
40+13.70	LT	INLET	602301, 604051				1	
		SS		4				20
100+38.81 (N EAST ST)	LT	MH	602401, 602601, 602701, 604051		1			
		SS		3				20
100+25.44	RT	EX MH						
100+38.77	RT	INLET	602301, 604051				1	
		SS		2				12
100+25.44	RT	EX MH						
42+32.51	LT	INLET	602301, 604051				1	
		SS		6				46
42+80.89	LT	MH	602401, 602601, 602701, 604051		1			
		SS		6				34
42+80.89	RT	MH	602401, 602601, 602701, 604051		1			
		SS		7				22
42+56.79	RT	EX MH						
46+87.43	LT	INLET	602301, 604051				1	
NORTH EAST ST								
102+00.00	RT	INLET	602301, 604051				1	
		SS		3				24
102+25.30	RT	EX MH						
102+18.96	LT	INLET	602301, 604051				1	
		SS		4				26
102+25.30	RT	EX MH						
TOTAL				39	3	1	7	236

CURB AND GUTTER SCHEDULE

STATION TO STATION	SIDE	31100300	60600605	60603800	X6061005
		SUBBASE GRANULAR MATERIAL, TYPE A 4"	CONCRETE CURB, TYPE B	COMBINATION CONCRETE CURB AND GUTTER, TYPE B-6.12	CONCRETE CURB, TYPE B (SPECIAL)
		SO YD	FOOT		
EAST STATE ST					
36+36.11	40+23.45	RT	95.3		411.6
36+75.55	40+23.70	LT	81.9		353.5
40+48.73	42+38.04	LT	47.2		203.6
40+51.60	46+68.25	RT	148.7		642.5
42+56.88	47+01.89	LT	107.7		465.1
41+95.77	42+15.26	RT		24.6	
42+39.21	42+57.78	RT		28.6	
NORTH AND SOUTH EAST ST					
100+27.92	102+18.62	RT	45.3		195.9
100+28.11	102+16.65	LT	45.4		195.7
100+30.21	102+11.03	LT		190.8	185.4
100+30.29	100+46.22	LT		26.5	
EAST COURT ST					
WEST OF N EAST ST			13.4		57.6
EAST OF N EAST ST			3.4		14.6
TOTAL			588.3	270.5	2,540.1
USE			589	270.5	2,540.5

MODEL: H006ELM4MIES; FILE: H006ELM4MIES - East & West State St - PH&I (Jacksonville) CADD\CADD\_Schedule\11-24-17\EastStateSchedule03.dgn



ITEMS TO BE REMOVED OR ADJUSTED

STATION	OFFSET	56400500	60255500	60500040	60500060	84200804	89502380
		FIRE HYDRANTS TO BE REMOVED	MANHOLES TO BE ADJUSTED	REMOVING MANHOLES	REMOVING INLETS	REMOVAL OF POLE FOUNDATION	REMOVE EXISTING HANDHOLE
EACH							
EAST STATE ST							
36+76.8	22.5' LT					1	
36+78.3	23.1' LT						1
37+70.8	10.9' LT		1				
37+71.5	23.4' LT						1
38+68.0	22.6' LT					1	
38.68.1	23.8' LT						1
39+53.3	24.5' LT						1
39+56.2	22.8' LT					1	
40+11.6	22.0' LT				1		
40+12.0	20.1' RT				1		
40+15.9	24.6' LT						1
40+19.1	29.0' LT						1
40+37.7	11.8' LT		1				
40+42.6	25.5' LT		1				
40+53.8	29.5' RT						1
40+59.5	21.8' RT	1					
40+65.0	22.5' LT					1	
40+66.9	24.4' LT						1
41+79.5	24.3' LT						1
41+79.6	22.0' LT					1	
42+50.8	12.4' LT		1				
42+56.8	26.6' RT		1				
42+68.5	20.2' LT				1		
42+70.9	20.2' RT				1		
42+71.9	22.8' RT					1	
43+69.9	23.1' LT					1	
43+73.5	22.9' RT						1
44+10.2	6.0' RT			1			
44+43.7	23.4' RT	1					
44+65.1	23.1' RT					1	
45+66.6	22.6' LT					1	
45+69.8	22.9' RT						1
46+55.3	22.7' RT					1	
46+87.4	20.0' LT				1		
46+87.8	28.5' RT		1				
46+98.7	41.0' RT		1				
NORTH EAST ST							
100+61.7	15.9' LT					1	
100+62.1	17.2' LT						1
101+80.6	16.7' LT						1
101+80.9	15.3' LT					1	
102+07.8	15.0' LT				1		
102+08.5	15.3' RT				1		
102+09.5	0.7' LT			1			
102+12.5	17.8' LT						1
102+15.0	59.1' LT						1
102+16.0	21.6' LT				1		
102+16.8	59.2' LT					1	
TOTAL		2	7	2	8	13	15
USE		2	7	2	8	13	15

SIGNING SCHEDULE

STATION	OFFSET	FACING	DESIGNATION	SIZE (W x H)	72000100	X7280105	XX006903	SIGN MESSAGE
					SIGN PANEL - TYPE 1	TELESCOPING STEEL SIGN SUPPORT (SPECIAL)	ORNAMENTAL STREET SIGN POST, COMPLETE	
					INCHES	SQ FT	FOOT	EACH
EAST STATE ST								
37+78	21.6' LT	EAST	R7-I101	12 x 24	2.0	12		RESERVED PARKING W/ \$250 FINE
39+93	21.6' RT	WEST	R7-I101	12 x 24	2.0	12		RESERVED PARKING W/ \$250 FINE
40+09	21.6' RT	WEST	R6-2(R)	24 x 30	5.0			ONE WAY
40+65	21.6' LT	EAST	R6-2(L)	24 x 30	5.0			ONE WAY
41+00	21.6' LT	EAST	R7-I101	12 x 24	2.0	12		RESERVED PARKING W/ \$250 FINE
42+77	21.6' RT	WEST	R7-I101	12 x 24	2.0	12		RESERVED PARKING W/ \$250 FINE
42+90	21.6' LT	EAST	R7-I101	12 x 24	2.0	12		RESERVED PARKING W/ \$250 FINE
46+07	21.6' LT	EAST	R2-1	24 x 30	5.0			SPEED LIMIT 20
46+58	22.7' RT	WEST	R1-1	30 x 30	6.25			STOP
			R1-3P	18 x 6	0.75			ALL WAY
NORTH EAST ST								
100+34	13.3' RT	SOUTH	R5-1	30 x 30	6.25		1	DO NOT ENTER
		NORTH	R1-1	30 x 30	6.25			STOP
100+34	14.2' LT	SOUTH	R5-1	30 x 30	6.25		1	DO NOT ENTER
		NORTH	R1-1	30 x 30	6.25			STOP
100+63	22.0' LT	SOUTHWEST	R7-I101	12 x 24	2.0	12		RESERVED PARKING W/ \$250 FINE
100+71	14.5' LT	NORTH	R7-I101	12 x 24	2.0	12		RESERVED PARKING W/ \$250 FINE
102+09	40.0' LT	SOUTH	R6-2(R)	24 x 30	5.00	12.5		ONE WAY
		NORTH	R5-1	30 x 30	6.25			DO NOT ENTER
102+09	60.0' LT	SOUTH	R6-2(R)	24 x 30	5.00	12.5		ONE WAY
		NORTH	R5-1	30 x 30	6.25			DO NOT ENTER
102+17	25.0' LT	EAST	R5-1	30 x 30	6.25	12.5		DO NOT ENTER
		WEST	R1-1	30 x 30	6.25			STOP
TOTAL					96.00	121.50	2	
USE					96	122	2	

MODEL: I:\MODELS\MAMES  
 FILE: MAMES\_V1717 - East, E. West State St. - PH&I (Jacksonville)\CADD\CADD Sheets\1717-Sub-E-EastStateSchedules.dgn

PAVEMENT MARKING SCHEDULE

STATION TO STATION	SIDE	78000200	78000300	78000400	78000600	78000650	78004200	78004280	
		THERMOPLASTIC PAVEMENT MARKING					PREFORMED PLASTIC PAVEMENT MARKING, TYPE B - INLAID		
		4"	5"	6"	12"	24"	LETTERS AND SYMBOLS	24"	
		SOLID WHITE	SOLID WHITE	SKIP DASH YELLOW	SOLID WHITE		WHITE HANDICAP	WHITE THRU ARROW	SOLID WHITE
		FOOT					SQ FT		FOOT
EAST STATE ST									
36+46	40+14	CL			92.0				
36+84	37+90	RT		42.0					
36+92	37+98	LT		42.0					
	37+88	LT					3.1		
38+54	39+38	LT		35.0					
38+83	39+93	RT		53.0					
39+69	39+73	RT				8.0			
	39+83	RT					3.1		
40+59	46+65	CL			152.0				
40+83	41+45	RT		28.0					
40+98	41+86	LT		46.0					
	41+08	LT					3.1		
41+18	41+22	LT				8.0			
42+57	46+27	RT		126.0					
	42+67	RT					3.1		
42+90	43+34	LT		32.0					
	43+00	LT					3.1		
43+10	43+14	LT				8.0			
43+85	45+35	LT		56.0					
45+86	46+26	LT		21.0					
	46+65	CL/RT							21.4
EAST LEG OF E STATE ST & CLAY AVE					90				
NORTH LEG OF E STATE ST & CLAY AVE					67				
SOUTH LEG OF E STATE ST & CLAY AVE					102				
NORTH EAST ST									
	100+32	LT/RT							23.0
100+71	101+75	LT		64.0					
	100+81	LT					3.1		
100+91	100+95	LT				8.0			
WEST LEG OF EAST COURT ST					55		25		
EAST LEG OF EAST COURT ST					54				
MUNICIPAL PARKING LOT (NW CORNER OF EAST STATE ST AND NORTH EAST ST)									
			758.7			188	3.1	13.4	
SUBTOTAL			758.7	545	244	368	220	25	21.7
TOTAL			758.7	789	368	220	25	35.1	44.4
USE			759	789	368	220	25	36	45

PORTLAND CEMENT CONCRETE PAVEMENT 9" (SPECIAL)

CROSSWALK LOCATION	31100300	X4200409
	SUBBASE GRANULAR MATERIAL, TYPE A 4"	PORTLAND CEMENT CONCRETE PAVEMENT 9", (SPECIAL)
SQ YD		
EAST STATE ST		
WEST LEG OF E STATE & N EAST	43.5	43.5
EAST LEG OF E STATE & N EAST	44.1	44.1
WEST LEG OF E STATE & CLAY	50.6	50.6
NORTH EAST ST		
SOUTH LEG OF E STATE & N EAST	29.3	29.3
NORTH LEG OF E STATE & N EAST	27.3	27.3
SOUTH LEG OF N EAST & E COURT	29.3	29.3
TOTAL	224.1	224.1
USE	225	225

HOT-MIX ASPHALT SURFACE REMOVAL, VARIABLE DEPTH

STATION TO STATION	X4401198
	HOT-MIX ASPHALT SURFACE REMOVAL, VARIABLE DEPTH
SQ YD	
EAST STATE ST	
36+45.6	40+14.2
40+14.2	40+49.2
40+49.2	47+02.9
SOUTH EAST ST	
99+53.0	99+68.0
NORTH EAST ST	
100+30.0	102+19.0
TOTAL	4,747.3
USE	4,748

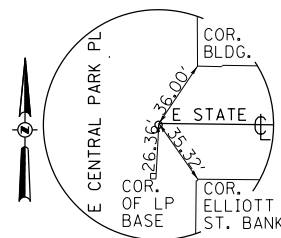
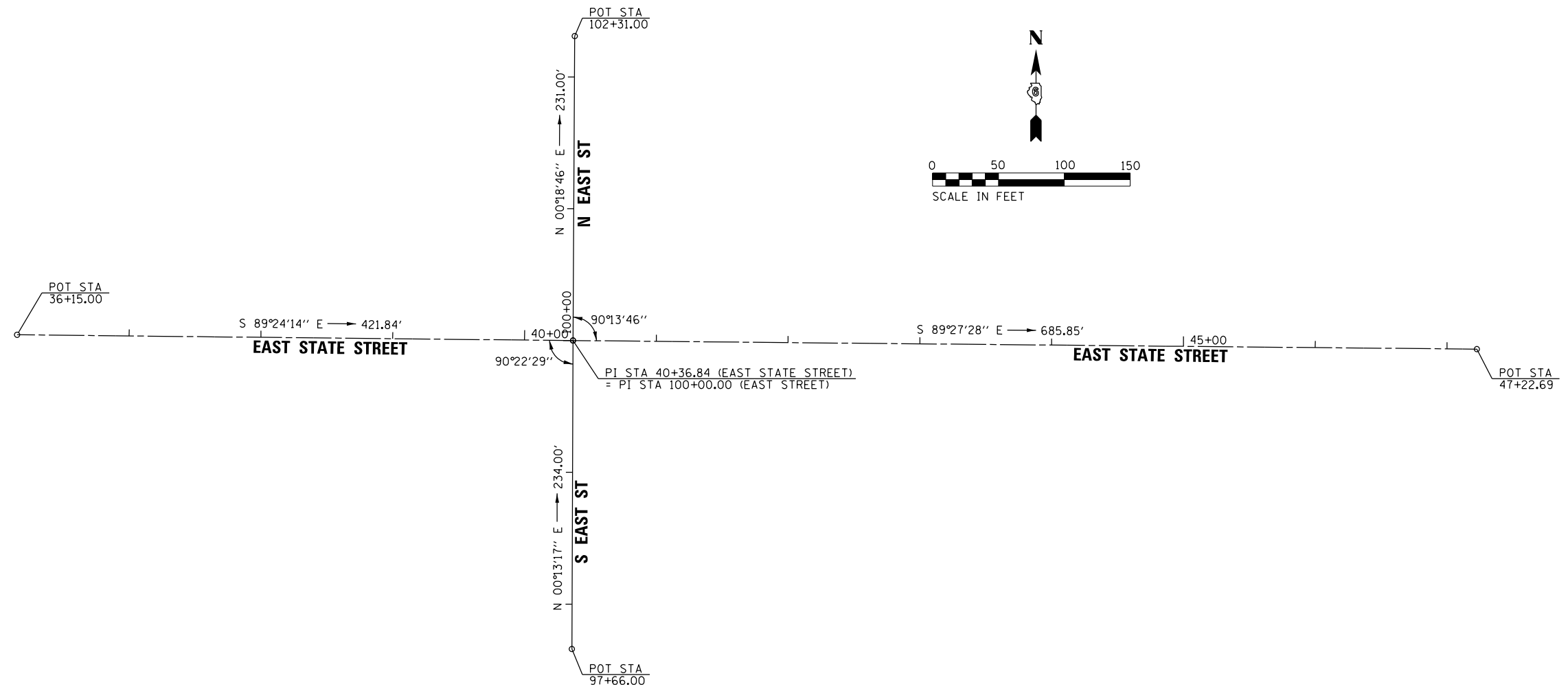
FIRE HYDRANT COMPLETE

STATION	OFFSET	X5640175
		FIRE HYDRANT COMPLETE
EACH		
EAST STATE ST		
40+01.8	31.6' LT	1
42+53.3	31.7' RT	1
46+90.9	32.4' LT	1
TOTAL		3

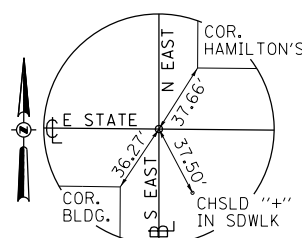
BASEMENT VAULTS

STATION TO STATION	SIDE	BUILDING ADDRESS	20800150	XZ127902
			TRENCH BACKFILL	RETAINING WALL, SPECIAL
			CU YD	SQ FT
EAST STATE ST				
36+45.2 TO 38+15.6	RT	73 EAST CENTRAL PARK PLAZA	443	245
37+15.5 TO 37+30.5	LT	208 E STATE ST	35	49
TOTAL			478	294
USE			478	294

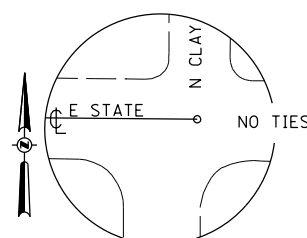
MODEL: I:\MODELS\MAMES FILE: 17-00126-00-R5 - East, E. West State St. - PH&I (Jacksonville)\CADD\CADD Sheets\17-00126-00-R5.dgn



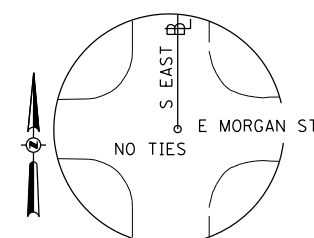
INTERSECTION  
E STATE ST  
E CENTRAL PARK PL  
POT STA 36+15.00  
N 1,117,075.30  
E 2,279,247.65  
MAG NAIL



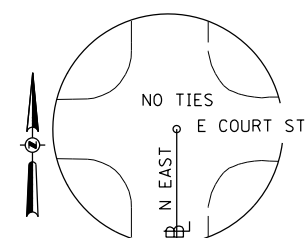
INTERSECTION  
E STATE ST  
N/S EAST ST  
PI STA 40+36.84  
PI STA 100+00.00  
N 1,117,070.91  
E 2,279,669.47  
MAG NAIL



INTERSECTION  
E STATE ST  
N CLAY AVE  
POT STA 47+22.69  
N 1,117,064.42  
E 2,280,355.29  
NO TIES



INTERSECTION  
S EAST ST  
E MORGAN ST  
POT STA 97+66.00  
N 1,116,836.91  
E 2,279,668.57  
NO TIES



INTERSECTION  
N EAST ST  
E COURT ST  
POT STA 102+31.00  
N 1,117,301.91  
E 2,279,670.73  
NO TIES

BENCHMARKS






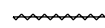
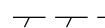





BM #	ELEVATION	DESCRIPTION
BM HEI 64	610.91	CHIS. SO. ON W. END OF CONC. CURB, IN PARKING LOT EAST OF US BANK BLDG ON S. SIDE OF E. STATE ST.
BM HEI 65	604.85	CHIS. "X" ON S.W. BOLT OF L.P. BASE 1ST L.P. E. OF S. EAST ST. S. SIDE OF E. STATE ST.
BM HEI 66	606.54	CHIS. SO. ON N.W. COR. OF CONC. L.P. BASE; 1ST L.P. OF S. CLAY ST. S. SIDE OF E. STATE ST.

MODEL: 1100BENMARKS  
FILE: 17-00126-00-RS-19-11-17-19 - East, S. West, State St. - PH&B (Jacksonville) CAD/CADD - 5/31/2019 - 11:58:42 AM - 11/17/2019

USER NAME = JDeen	DESIGNED - JRB	REVISED -
PLOT SCALE = 100,0000' / In.	DRAWN - JCW	REVISED -
PLOT DATE = 12/6/2019	CHECKED - JRB	REVISED -
	DATE - 5/31/2019	REVISED -

F.A.U. RTE.	SECTION	COUNTY	TOTAL SHEETS	SHEET NO.
8172	17-00126-00-RS	MORGAN	94	19
ILLINOIS FED. AID PROJECT			CONTRACT NO. 93735	

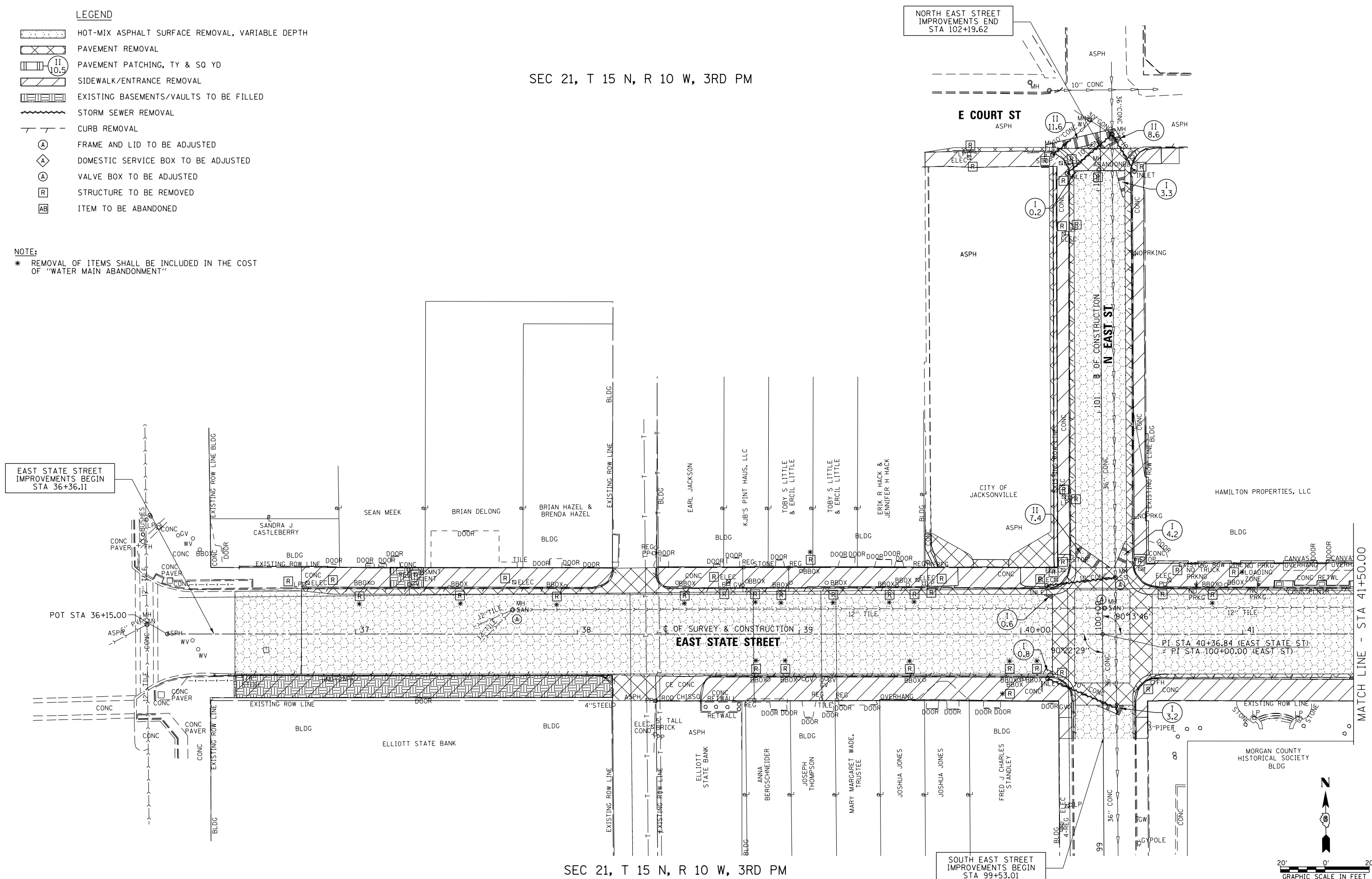
**LEGEND**

-  HOT-MIX ASPHALT SURFACE REMOVAL, VARIABLE DEPTH
-  PAVEMENT REMOVAL
-  PAVEMENT PATCHING, TY & SQ YD
-  SIDEWALK/ENTRANCE REMOVAL
-  EXISTING BASEMENTS/VAULTS TO BE FILLED
-  STORM SEWER REMOVAL
-  CURB REMOVAL
-  (A) FRAME AND LID TO BE ADJUSTED
-  (D) DOMESTIC SERVICE BOX TO BE ADJUSTED
-  (V) VALVE BOX TO BE ADJUSTED
-  (R) STRUCTURE TO BE REMOVED
-  (AB) ITEM TO BE ABANDONED

**NOTE:**

\* REMOVAL OF ITEMS SHALL BE INCLUDED IN THE COST OF "WATER MAIN ABANDONMENT"

SEC 21, T 15 N, R 10 W, 3RD PM



SEC 21, T 15 N, R 10 W, 3RD PM

MODEL: 140626LX.MXD  
 FILE: \\miller-wc117 - East St - West State St - P18181 (Jacksonville)CADDD\CADD - Streets\113 - 113 - East State Removal.dgn

**Hutchison Engineering, Inc.**  
 Since 1945  
 Jacksonville • Quad Cities • Peoria • Shorewood  
 Illinois Professional Design Firm No. 184-000825

USER NAME = JDeen	DESIGNED - JRB	REVISED -
PLOT SCALE = 40,0000' / In.	DRAWN - JCW	REVISED -
PLOT DATE = 12/6/2019	CHECKED - JRB	REVISED -
	DATE - 5/31/2019	REVISED -

**STATE OF ILLINOIS**  
**DEPARTMENT OF TRANSPORTATION**

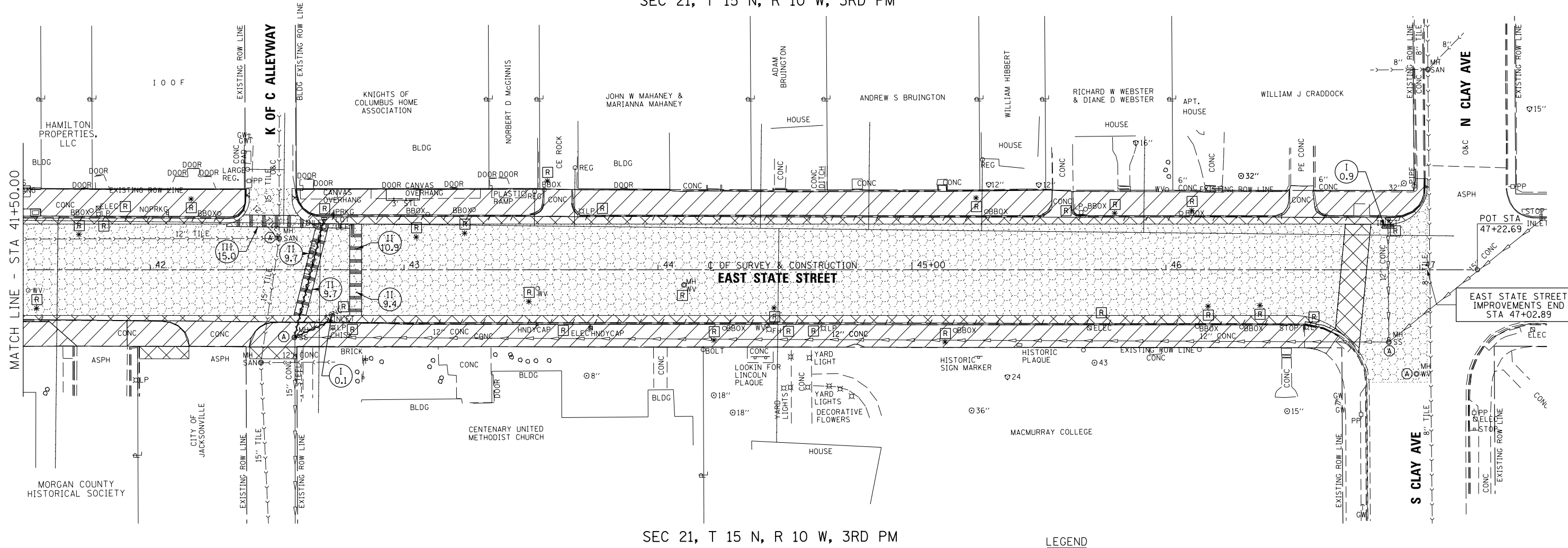
**HISTORIC EAST STATE STREET RECONSTRUCTION**  
**REMOVAL PLANS**

SCALE: SHEET 1 OF 2 SHEETS STA. TO STA.

F.A.U. RTE.	SECTION	COUNTY	TOTAL SHEETS	SHEET NO.
8172	17-00126-00-R5	MORGAN	94	20
CONTRACT NO. 93735				
ILLINOIS FED. AID PROJECT				



SEC 21, T 15 N, R 10 W, 3RD PM



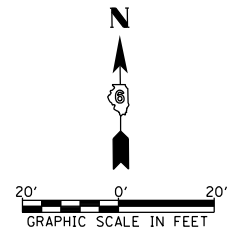
SEC 21, T 15 N, R 10 W, 3RD PM

LEGEND

- HOT-MIX ASPHALT SURFACE REMOVAL, VARIABLE DEPTH
- PAVEMENT REMOVAL
- PAVEMENT PATCHING, TY & SQ YD
- SIDEWALK/ENTRANCE REMOVAL
- EXISTING BASEMENTS/VAULTS TO BE FILLED
- STORM SEWER REMOVAL
- CURB REMOVAL
- FRAME AND LID TO BE ADJUSTED
- DOMESTIC SERVICE BOX TO BE ADJUSTED
- VALVE BOX TO BE ADJUSTED
- STRUCTURE TO BE REMOVED
- ITEM TO BE ABANDONED

**NOTE:**

- REMOVAL OF ITEMS SHALL BE INCLUDED IN THE COST OF "WATER MAIN ABANDONMENT"



MODEL: 140626LXMMES  
 FILE: 140626\_17-00126-00-R5 - East, S, West, State, St. - P1N&I (Jacksonville)CADD\CADD - Sheets\119-sh-EStateRemovalR2.dgn

Since 1945  
**Hutchison Engineering, Inc.**  
 Jacksonville • Quad Cities • Peoria • Shorewood  
 Illinois Professional Design Firm No. 184-000825

USER NAME = JDeen	DESIGNED - JRB	REVISED -
PLOT SCALE = 40,0000' / In.	DRAWN - JCW	REVISED -
PLOT DATE = 12/6/2019	CHECKED - JRB	REVISED -
	DATE - 5/31/2019	REVISED -

STATE OF ILLINOIS  
DEPARTMENT OF TRANSPORTATION

HISTORIC EAST STATE STREET RECONSTRUCTION  
REMOVAL PLANS

SCALE: SHEET 2 OF 2 SHEETS STA. TO STA.

F.A.U. RTE.	SECTION	COUNTY	TOTAL SHEETS	SHEET NO.
8172	17-00126-00-R5	MORGAN	94	21
CONTRACT NO. 93735				
ILLINOIS FED. AID PROJECT				







SEC 21, T 15 N, R 10 W, 3RD PM

NORTH EAST STREET  
IMPROVEMENTS END  
STA 102+19.62

POT STA 102+31.00  
**E COURT ST**

**TEMPORARY EROSION CONTROL LEGEND**

◊ INLET AND PIPE PROTECTION (BEFORE PAVING)/  
INLET FILTERS (AFTER PAVING)

← OVERLAND FLOW DIRECTION

EAST STATE STREET  
IMPROVEMENTS BEGIN  
STA 36+36.11

POT STA 36+15.00

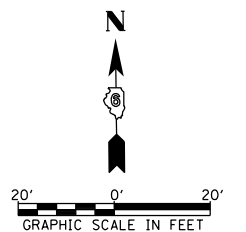
37 38 39 40+00 41  
**EAST STATE STREET**

PI STA 40+36.84 (EAST STATE ST)  
= PI STA 100+00.00 (EAST ST)

MATCH LINE - STA 41+50.00

SEC 21, T 15 N, R 10 W, 3RD PM

SOUTH EAST STREET  
IMPROVEMENTS BEGIN  
STA 99+53.01



MODEL: 110002614915  
 FILE: 110002614915 - East, S, West, State St - P1N181 (Jacksonville)CADD\CADD\_Sheets\110002614915-110002614915-110002614915.dwg

Since 1945  
**Hutchison Engineering, Inc.**  
Jacksonville • Quad Cities • Peoria • Shorewood  
Illinois Professional Design Firm No. 184-000825

USER NAME = JDeen	DESIGNED - JRB	REVISED -
PLOT SCALE = 40,0000' / In.	DRAWN - JCW	REVISED -
PLOT DATE = 12/6/2019	CHECKED - JRB	REVISED -
	DATE - 5/31/2019	REVISED -

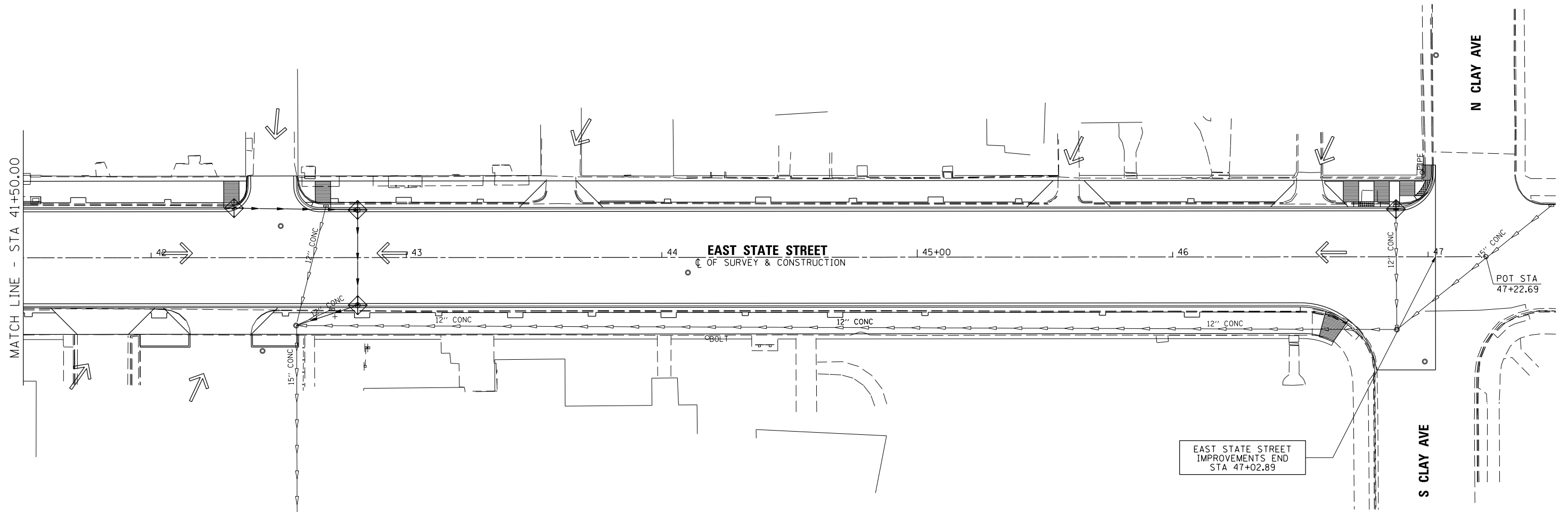
**STATE OF ILLINOIS  
DEPARTMENT OF TRANSPORTATION**

**HISTORIC EAST STATE STREET RECONSTRUCTION  
STORMWATER POLLUTION PREVENTION PLAN**

SCALE: SHEET 1 OF 2 SHEETS STA. TO STA.

F.A.U. RTE.	SECTION	COUNTY	TOTAL SHEETS	SHEET NO.
8172	17-00126-00-RS	MORGAN	94	25
CONTRACT NO. 93735				
ILLINOIS FED. AID PROJECT				

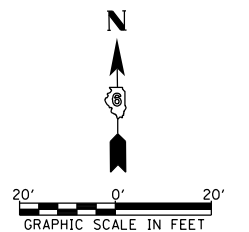
SEC 21, T 15 N, R 10 W, 3RD PM



SEC 21, T 15 N, R 10 W, 3RD PM

TEMPORARY EROSION CONTROL LEGEND

- INLET AND PIPE PROTECTION (BEFORE PAVING)/  
INLET FILTERS (AFTER PAVING)
- OVERLAND FLOW DIRECTION



MODEL: I:\MODELS\MAMES  
 FILE: MAMES\_VA1119 - East, S. West, State St. - P18181 (Jacksonville)\CADD\CADD Sheets\04119-sh-H-E-State-Street-02.dwg

Since 1945  
**Hutchison Engineering, Inc.**  
 Jacksonville • Quad Cities • Peoria • Shorewood  
 Illinois Professional Design Firm No. 184-000825

USER NAME = JDeen	DESIGNED - JRB	REVISED -
	DRAWN - JCW	REVISED -
PLOT SCALE = 40,0000' / In.	CHECKED - JRB	REVISED -
PLOT DATE = 12/6/2019	DATE - 5/31/2019	REVISED -

STATE OF ILLINOIS  
 DEPARTMENT OF TRANSPORTATION

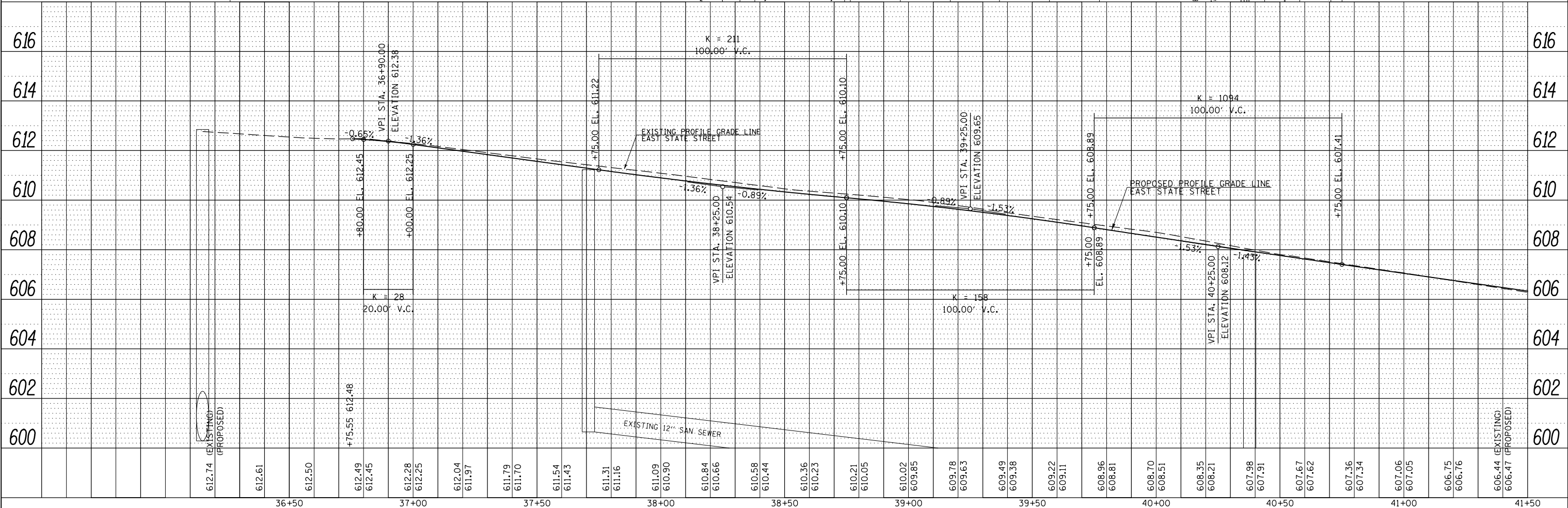
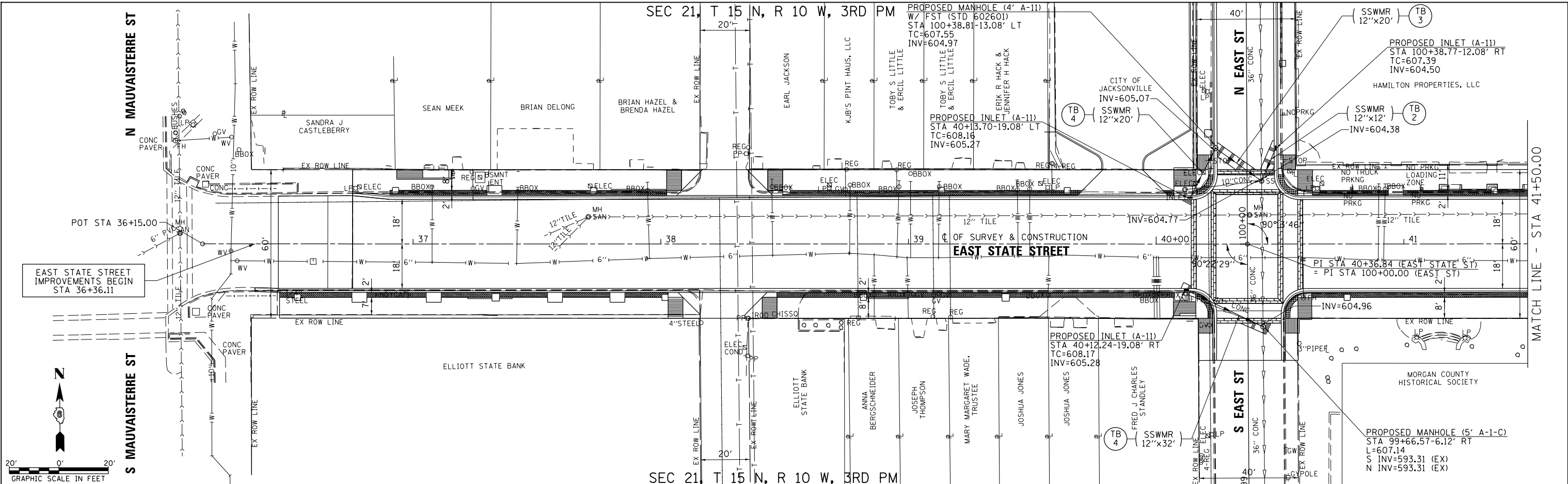
HISTORIC EAST STATE STREET RECONSTRUCTION  
 STORMWATER POLLUTION PREVENTION PLAN

SCALE: SHEET 2 OF 2 SHEETS STA. TO STA.

F.A.U. RTE.	SECTION	COUNTY	TOTAL SHEETS	SHEET NO.
8172	17-00126-00-R5	MORGAN	94	26
CONTRACT NO. 93735				
ILLINOIS FED. AID PROJECT				

PLAN	SURVEYED	DATE
	PLOTTED	BY
	ALIGNED	CHECKED
	NOTE BOOK	NO.
	CADD FILE NAME	

PROFILE	SURVEYED	DATE
	PLOTTED	BY
	GRADES CHECKED	
	STRUCTURE NOTATIONS	



Since 1945  
**Hutchinson Engineering, Inc.**  
Jacksonville • Quad Cities • Peoria • Shorewood  
Illinois Professional Design Firm No. 184-000825

USER NAME = JDeen	DESIGNED - JRB	REVISED -
	DRAWN - JCW	REVISED -
PLOT SCALE = 40,0000' / In.	CHECKED - JRB	REVISED -
PLOT DATE = 12/6/2019	DATE - 5/31/2019	REVISED -

STATE OF ILLINOIS  
DEPARTMENT OF TRANSPORTATION

HISTORIC EAST STATE STREET RECONSTRUCTION  
EAST STATE STREET DRAINAGE PLAN & PROFILE

SCALE: SHEET 1 OF 3 SHEETS STA. TO STA.

F.A.U. RTE.	SECTION	COUNTY	TOTAL SHEETS	SHEET NO.
8172	17-00126-00-R5	MORGAN	94	27
ILLINOIS FED. AID PROJECT				CONTRACT NO. 93735

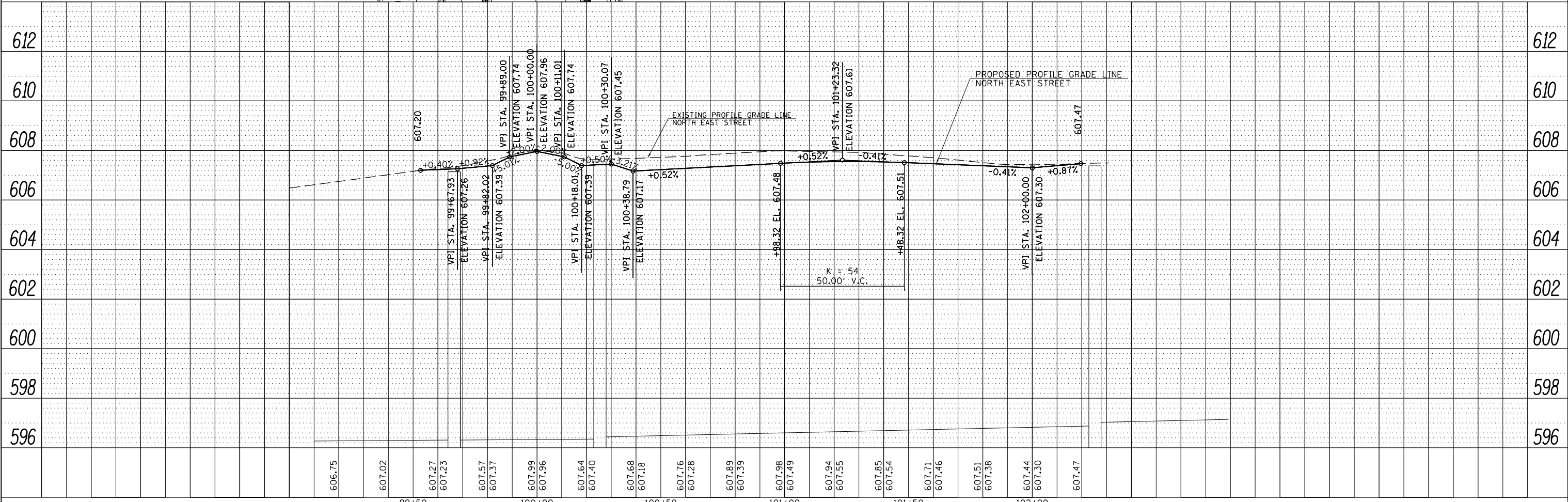
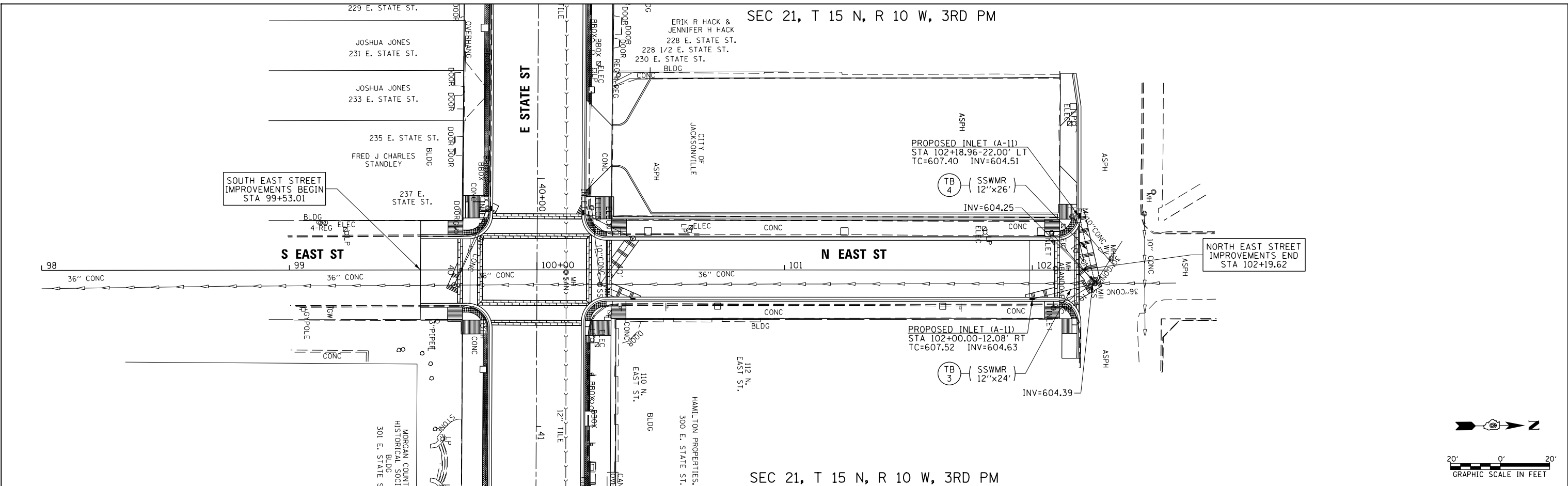




PLAN	SUBMITTED	DATE
	PLOTTED	
	ALIGNMENT CHECKED	
	CONSTRUCTION CHECKED	
	CADD FILE NAME	
	NO.	
	BY	
	DATE	

PROFILE	SUBMITTED	DATE
	PLOTTED	
	GRADES CHECKED	
	STRUCTURE NOTATIONS CHECKED	
	NO.	
	BY	
	DATE	

MODEL: SH06LNAME: FILE: 1719 - East & West State St - PhilC (jacksonville)CADD: CADD - Sheets: 17-19-RT-EastDrainage.dgn



606.75	607.02	607.27	607.23	607.57	607.37	607.99	607.96	607.64	607.40	607.68	607.18	607.76	607.28	607.89	607.39	607.98	607.49	607.94	607.55	607.85	607.54	607.71	607.46	607.51	607.38	607.44	607.30	607.47

Since 1945  
**Hutchinson Engineering, Inc.**  
 Jacksonville • Quad Cities • Peoria • Shorewood  
 Illinois Professional Design Firm No. 184-000825

USER NAME = JDeen	DESIGNED - JRB	REVISED -
	DRAWN - TJD	REVISED -
PLOT SCALE = 40,0000' / In.	CHECKED - JRB	REVISED -
PLOT DATE = 12/6/2019	DATE - 5/31/2019	REVISED -

STATE OF ILLINOIS  
 DEPARTMENT OF TRANSPORTATION

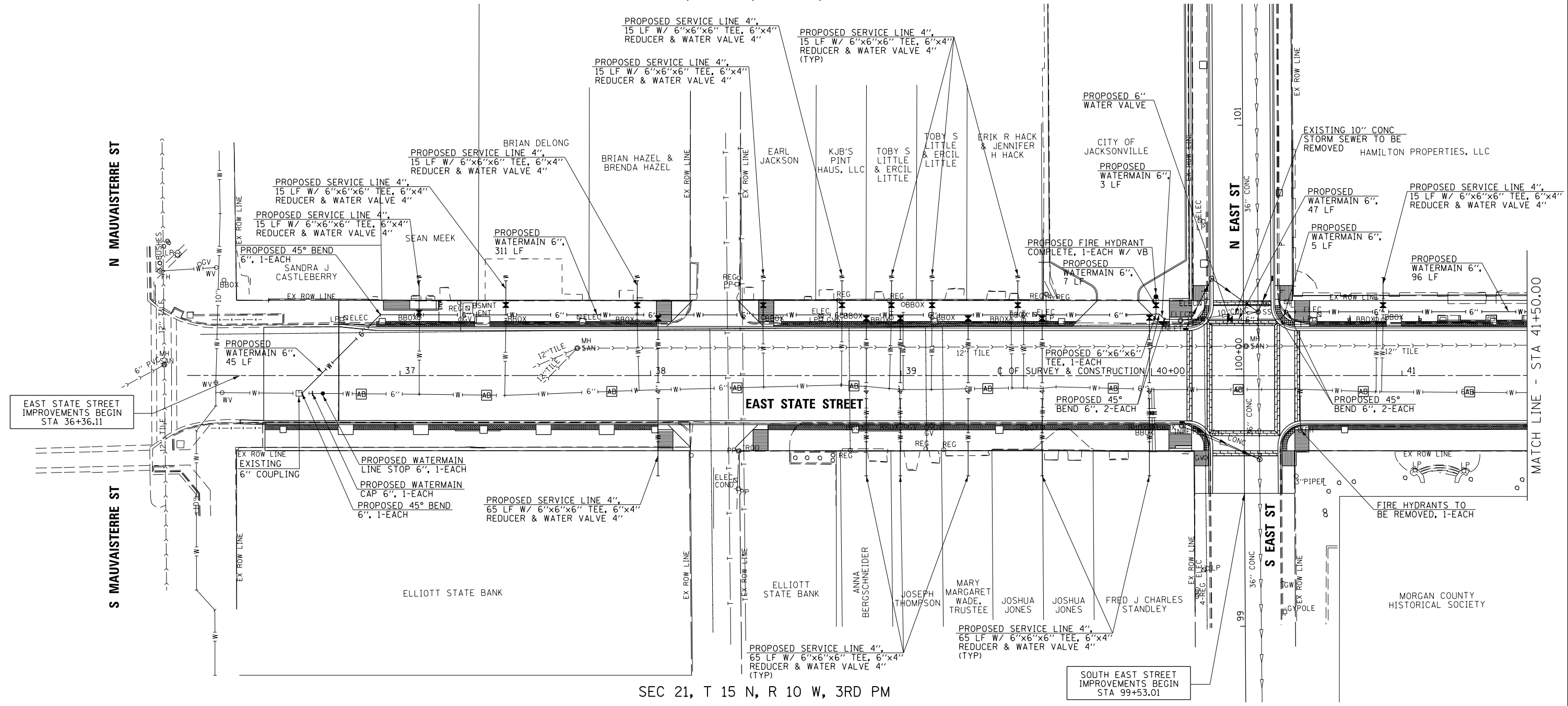
HISTORIC EAST STATE STREET RECONSTRUCTION  
 EAST STREET DRAINAGE PLAN & PROFILE

F.A.U. RTE.	SECTION	COUNTY	TOTAL SHEETS	SHEET NO.
8172	17-00126-00-R5	MORGAN	94	29
CONTRACT NO. 93735				
ILLINOIS FED. AID PROJECT				

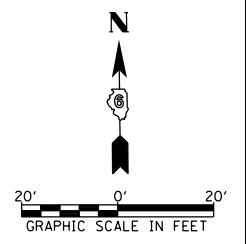
SCALE: SHEET 3 OF 3 SHEETS STA. TO STA.

**NOTE:**  
 ALL EXISTING BUFFALO/VALVE BOXES ON EXISTING WATER SERVICES OR WATERMAIN TO BE ABANDONED, WILL BE REMOVED. COST TO BE INCLUDED IN "ABANDONMENT OF EXISTING WATERMAIN" PAY ITEM.

SEC 21, T 15 N, R 10 W, 3RD PM



SEC 21, T 15 N, R 10 W, 3RD PM



MODEL: 110061614105  
 FILE: 110061614105.dwg  
 USER: JDeen  
 DATE: 12/6/2019  
 PROJECT: HISTORIC EAST STATE STREET RECONSTRUCTION WATERMAIN PLAN

Since 1945  
**Hutchison Engineering, Inc.**  
 Jacksonville • Quad Cities • Peoria • Shorewood  
 Illinois Professional Design Firm No. 184-000825

USER NAME = JDeen	DESIGNED - JRB	REVISED -
PLOT SCALE = 40,0000' / In.	DRAWN - TJD	REVISED -
PLOT DATE = 12/6/2019	CHECKED - JRB	REVISED -
	DATE - 5/31/2019	REVISED -

**STATE OF ILLINOIS**  
**DEPARTMENT OF TRANSPORTATION**

**HISTORIC EAST STATE STREET RECONSTRUCTION**  
**WATERMAIN PLAN**

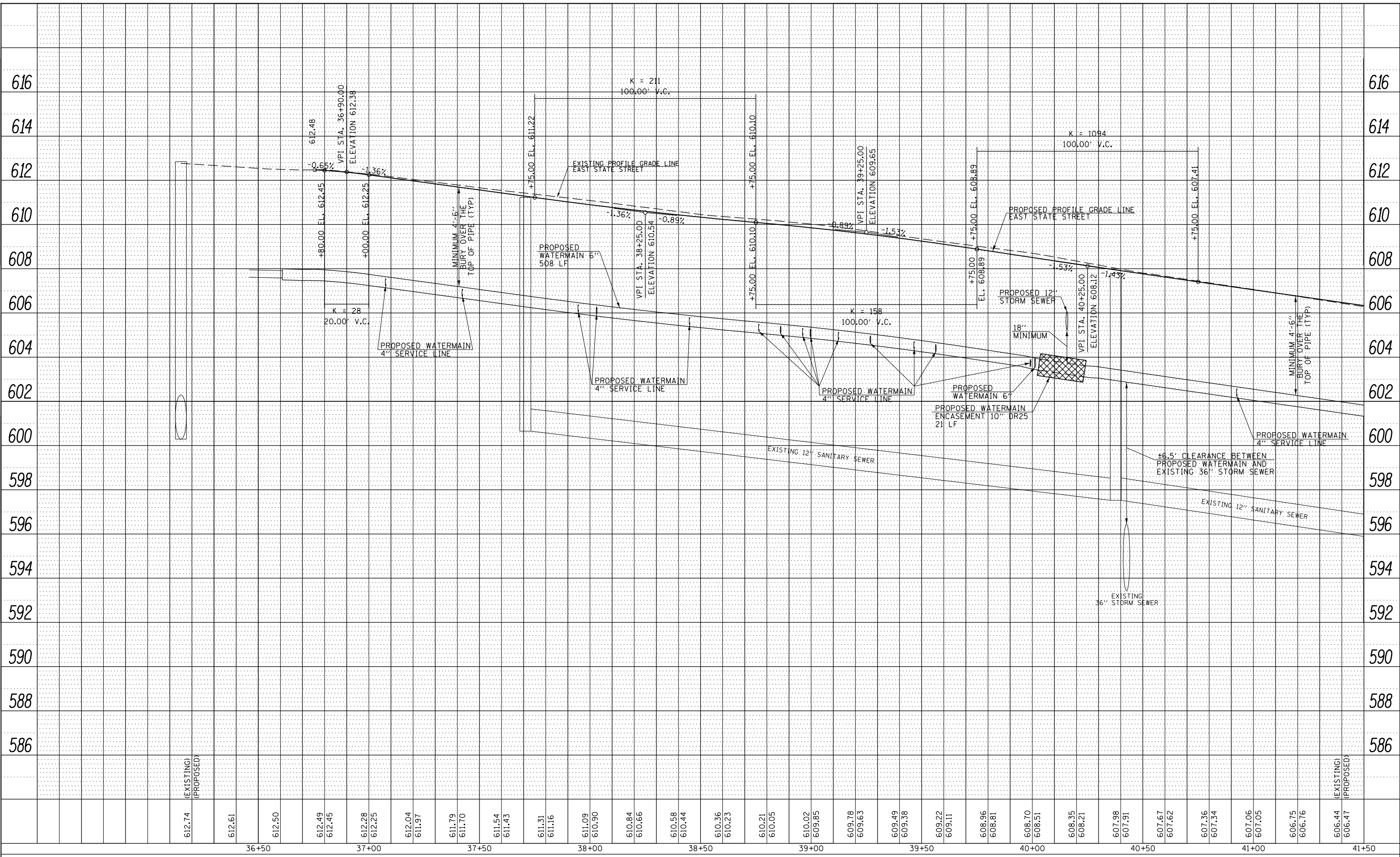
SCALE: SHEET 1 OF 4 SHEETS STA. TO STA.

F.A.U R.T.E.	SECTION	COUNTY	TOTAL SHEETS	SHEET NO.
8172	17-00126-00-R5	MORGAN	94	30
CONTRACT NO. 93735				
ILLINOIS FED. AID PROJECT				

PLAN	SURVEYED	DATE
NO.	PLOTTED	BY
	ALIGNMENT CHECKED	
	CADD FILE NAME	

PROFILE	SURVEYED	DATE
NO.	PLOTTED	BY
	GRADES CHECKED	
	STRUCTURE NOTATIONS RPK/D	

MODEL: S:\MODEL\NAMES  
FILE NAME: V:\1119 - East & West State St. - PH101 (Jacksonville)\CADD\CADD - Sheets\4353-81E-EastStateWaterProfile3.dgn



612.74 (EXISTING) (PROPOSED)	612.61	612.50	612.49 612.45	612.28 612.25	612.04 611.97	611.79 611.70	611.54 611.43	611.31 611.16	611.09 610.90	610.84 610.66	610.58 610.44	610.36 610.23	610.21 610.05	610.02 609.85	609.78 609.63	609.49 609.38	609.22 609.11	608.96 608.81	608.70 608.51	608.35 608.21	607.98 607.91	607.67 607.62	607.36 607.34	607.06 607.05	606.75 606.76	606.44 (EXISTING) (PROPOSED) 606.47
------------------------------	--------	--------	------------------	------------------	------------------	------------------	------------------	------------------	------------------	------------------	------------------	------------------	------------------	------------------	------------------	------------------	------------------	------------------	------------------	------------------	------------------	------------------	------------------	------------------	------------------	--

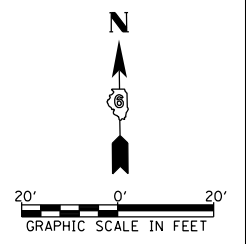
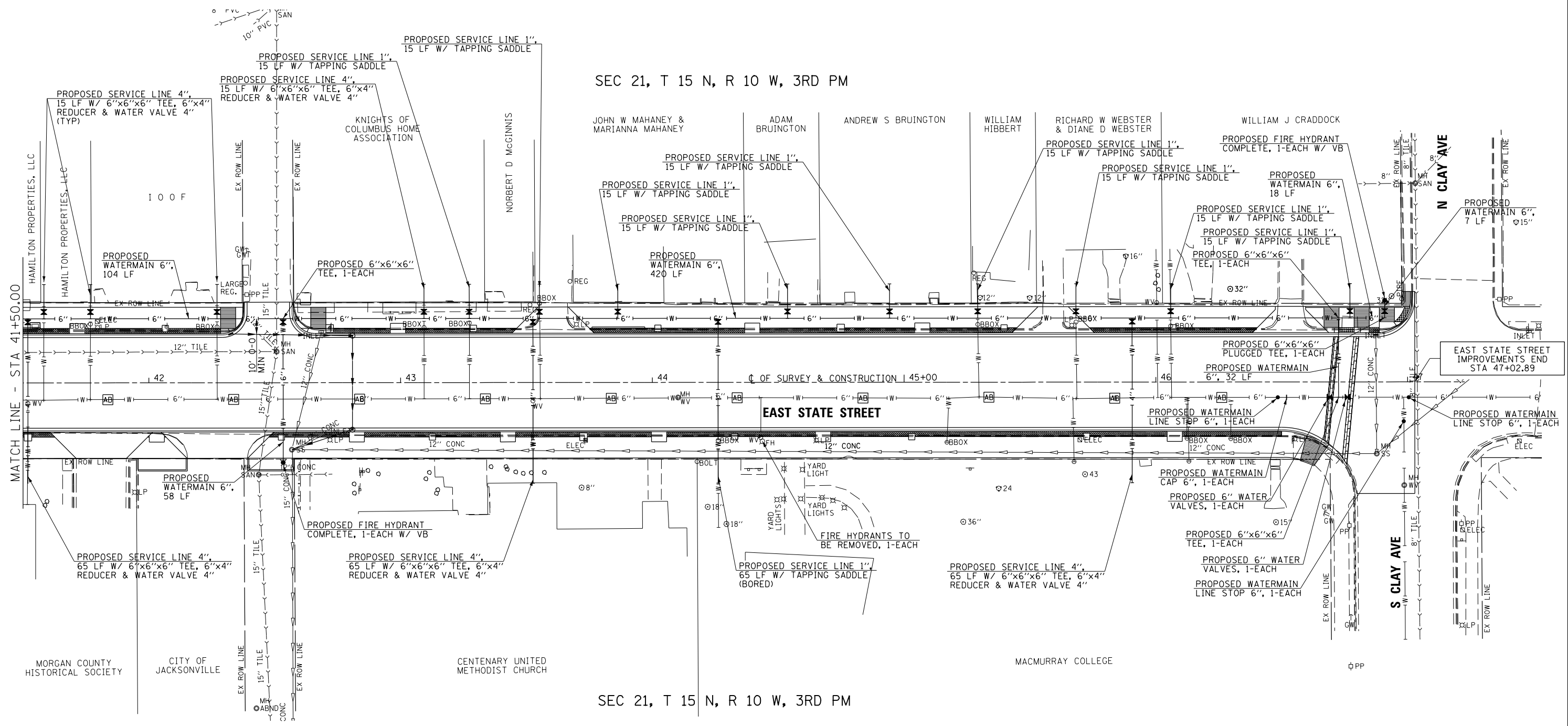
USER NAME = JDeen	DESIGNED - JRB	REVISED -	<b>STATE OF ILLINOIS</b> <b>DEPARTMENT OF TRANSPORTATION</b>	<b>HISTORIC EAST STATE STREET RECONSTRUCTION</b> <b>WATERMAIN PROFILE</b>	F.A.U. RTE. 8172	SECTION 17-00126-00-R5	COUNTY MORGAN	TOTAL SHEETS 94	SHEET NO. 31	
PLOT SCALE = 40,0000' / In.	CHECKED - JRB	REVISED -			CONTRACT NO. 93735					
PLOT DATE = 12/6/2019	DATE - 5/31/2019	REVISED -			ILLINOIS FED. AID PROJECT					
					SCALE:	SHEET 2	OF 4	SHEETS	STA.	TO STA.

**Hutchison Engineering, Inc.**  
 Since 1945  
 Jacksonville • Quad Cities • Peoria • Shorewood  
 Illinois Professional Design Firm No. 184-000825

**NOTE:**  
 ALL EXISTING BUFFALO/VALVE BOXES ON EXISTING WATER SERVICES OR WATERMAIN TO BE ABANDONED, WILL BE REMOVED. COST TO BE INCLUDED IN "ABANDONMENT OF EXISTING WATERMAIN" PAY ITEM.

SEC 21, T 15 N, R 10 W, 3RD PM

SEC 21, T 15 N, R 10 W, 3RD PM



MODEL: 140626\MAMES  
 FILE: 17-00126-00-R5 - East, S. West, State, St. - P1N&R1 (Jacksonville)\CADD\CADD Sheets\14353-eh-EastStateStreetPlan.dwg

Since 1945  
**Hutchison Engineering, Inc.**  
 Jacksonville • Quad Cities • Peoria • Shorewood  
 Illinois Professional Design Firm No. 184-000825

USER NAME = JDeen	DESIGNED - JRB	REVISED -
PLOT SCALE = 40,0000' / In.	DRAWN - TJD	REVISED -
PLOT DATE = 12/6/2019	CHECKED - JRB	REVISED -
	DATE - 5/31/2019	REVISED -

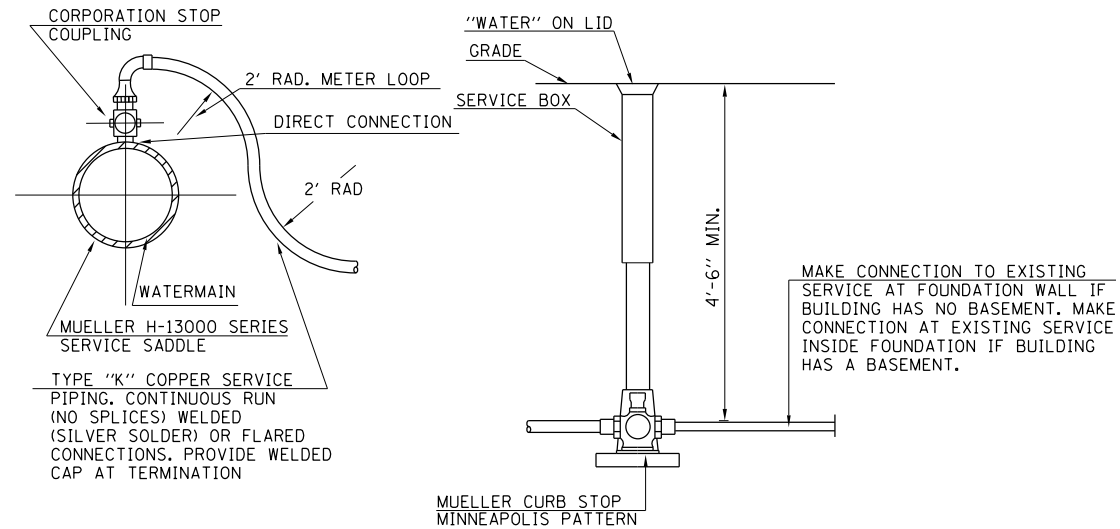
**STATE OF ILLINOIS**  
**DEPARTMENT OF TRANSPORTATION**

**HISTORIC EAST STATE STREET RECONSTRUCTION**  
**WATERMAIN PLAN**

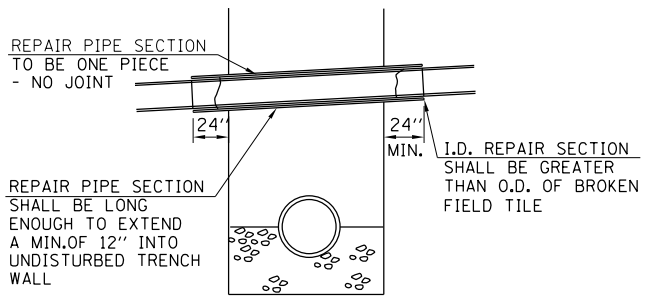
SCALE: SHEET 3 OF 4 SHEETS STA. TO STA.

F.A.U. RTE.	SECTION	COUNTY	TOTAL SHEETS	SHEET NO.
8172	17-00126-00-R5	MORGAN	94	32
CONTRACT NO. 93735				
ILLINOIS FED. AID PROJECT				

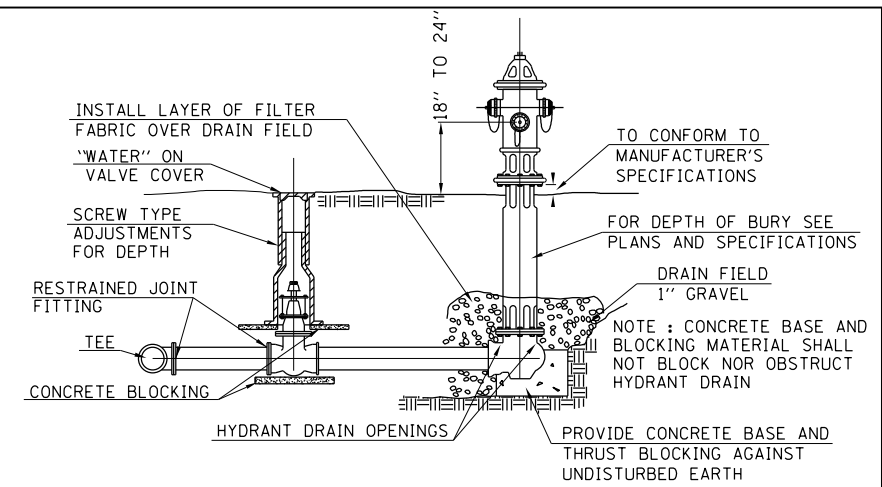




TYPICAL TAP SERVICE CONNECTION  
SCALE : NONE



DETAIL OF DRAINAGE/FIELD TILE REPAIR  
SCALE : NONE



TYPICAL FIRE HYDRANT & VALVE INSTALLATION  
SCALE : NONE

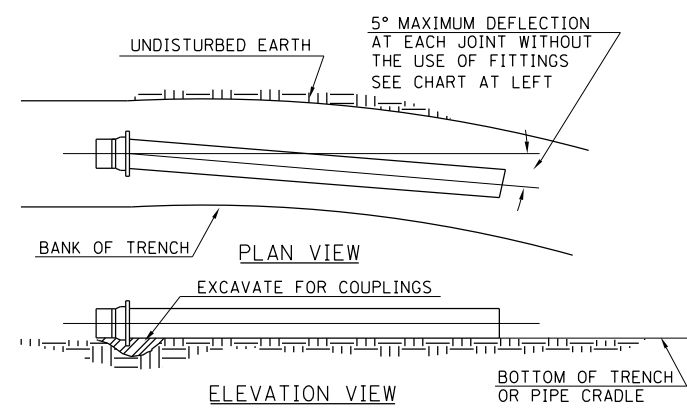
MAXIMUM DEFLECTION FULL LENGTH PIPE PUSH-ON TYPE JOINT PIPE

SIZE OF PIPE "	DEFLECTION ANGLE DEG.	MAXIMUM DEFLECTION		APPROX. RADIUS OF CURVE	
		18-ft. LENGTH	20-ft. LENGTH	18-ft. LENGTH	20-ft. LENGTH
4"	5°	19"	21"	205'	230'
6"	5°	19"	21"	205'	230'
8"	5°	19"	21"	205'	230'
10"	5°	19"	21"	205'	230'
12"	5°	19"	21"	205'	230'

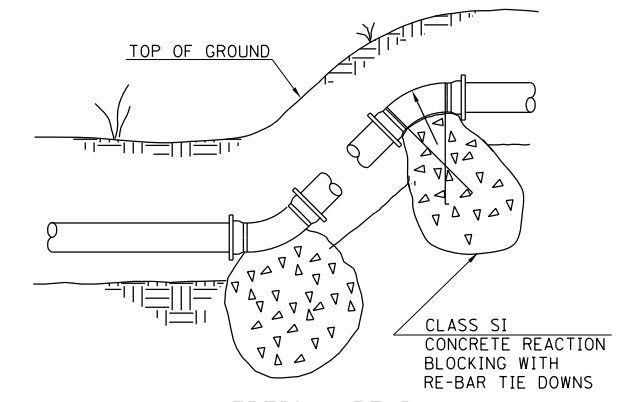
D	40	50	60	70	80	90
6"	1.2	1.5	1.7	2.0	2.3	2.6
8"	2.0	2.6	3.1	3.6	4.1	4.6
10"	3.2	4.0	4.8	5.5	6.3	7.1
12"	4.6	5.7	6.8	8.0	9.1	10.2

ESTIMATED BEARING SURFACES FOR THIS PROJECT

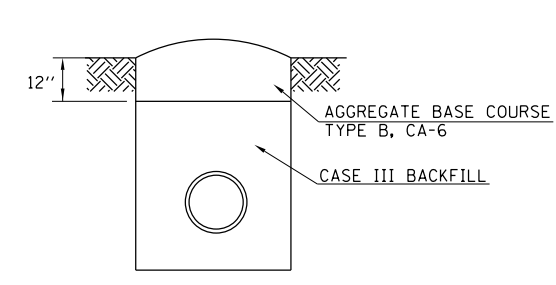
SCHEDULE FOR REACTION BLOCKING  
MIN. BEARING SURFACE IN SQ. FT. LINE PRESSURE (psi)



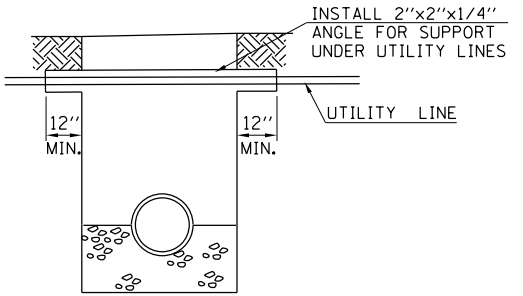
MAXIMUM PIPE DEFLECTION  
SCALE : NONE



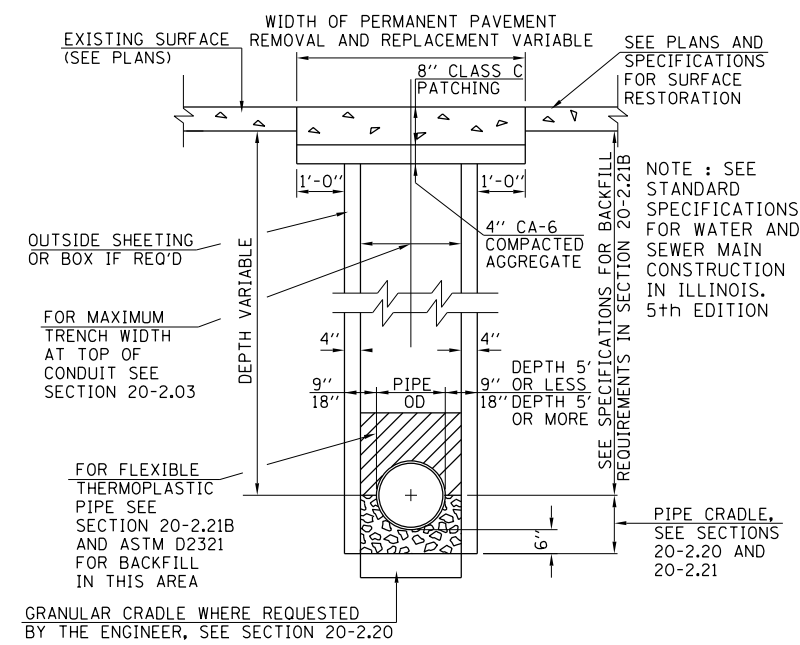
VERTICAL BEND  
SCALE : NONE



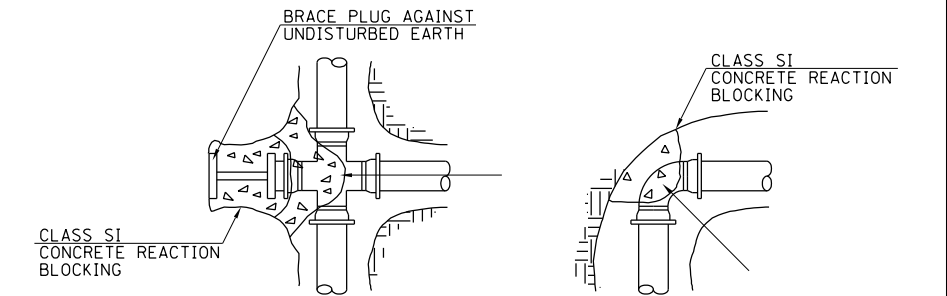
TEMPORARY SURFACE DETAIL  
SCALE : NONE



DETAIL OF UTILITY CROSSING SUPPORT  
SCALE : NONE

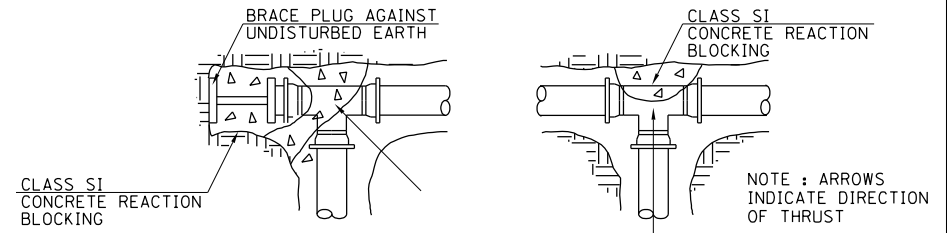


TRENCH DETAIL #1  
SCALE : NONE



PLUGGED CROSS  
SCALE : NONE

90° & 45° BEND  
SCALE : NONE

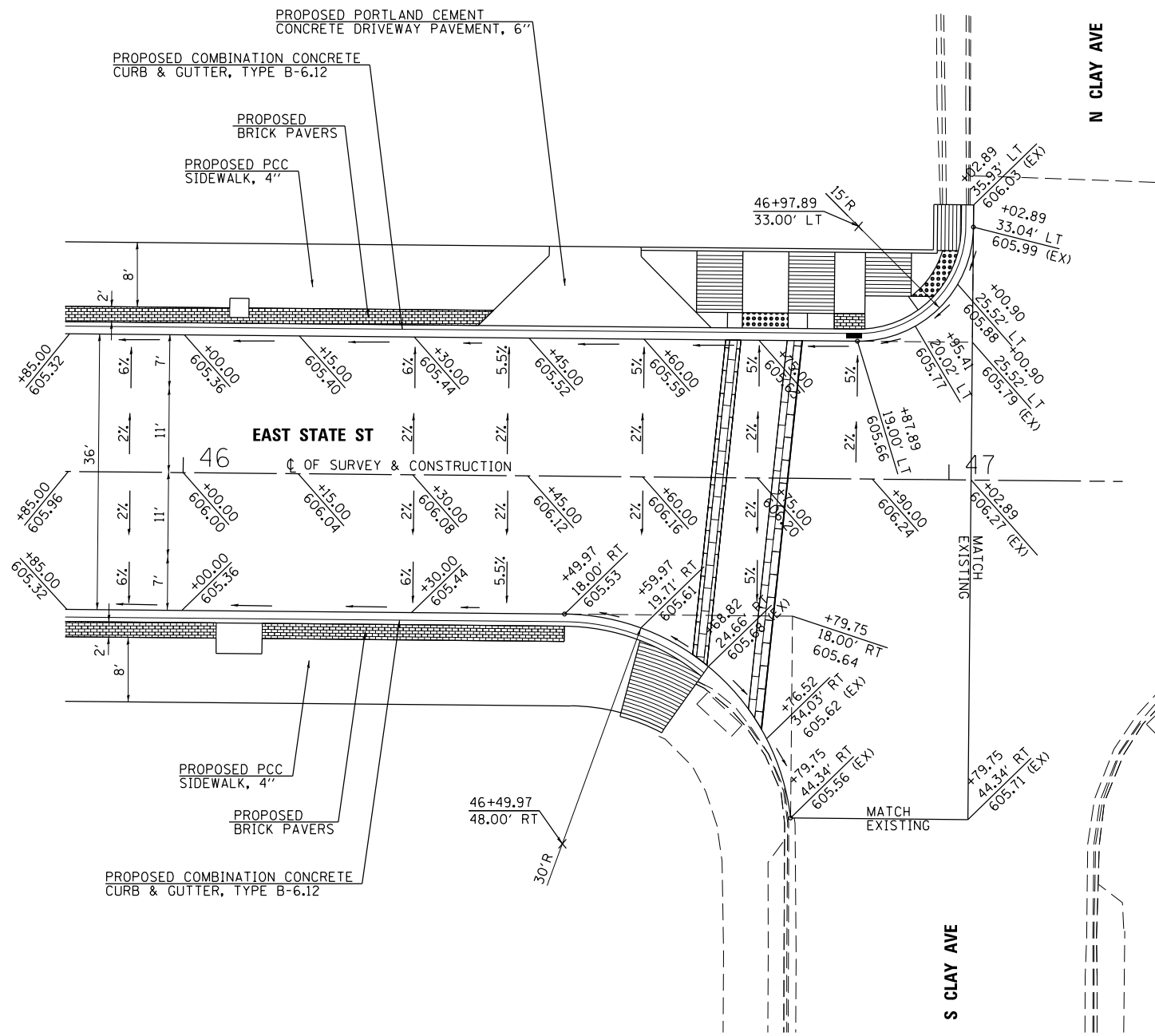


PLUGGED TEE  
SCALE : NONE

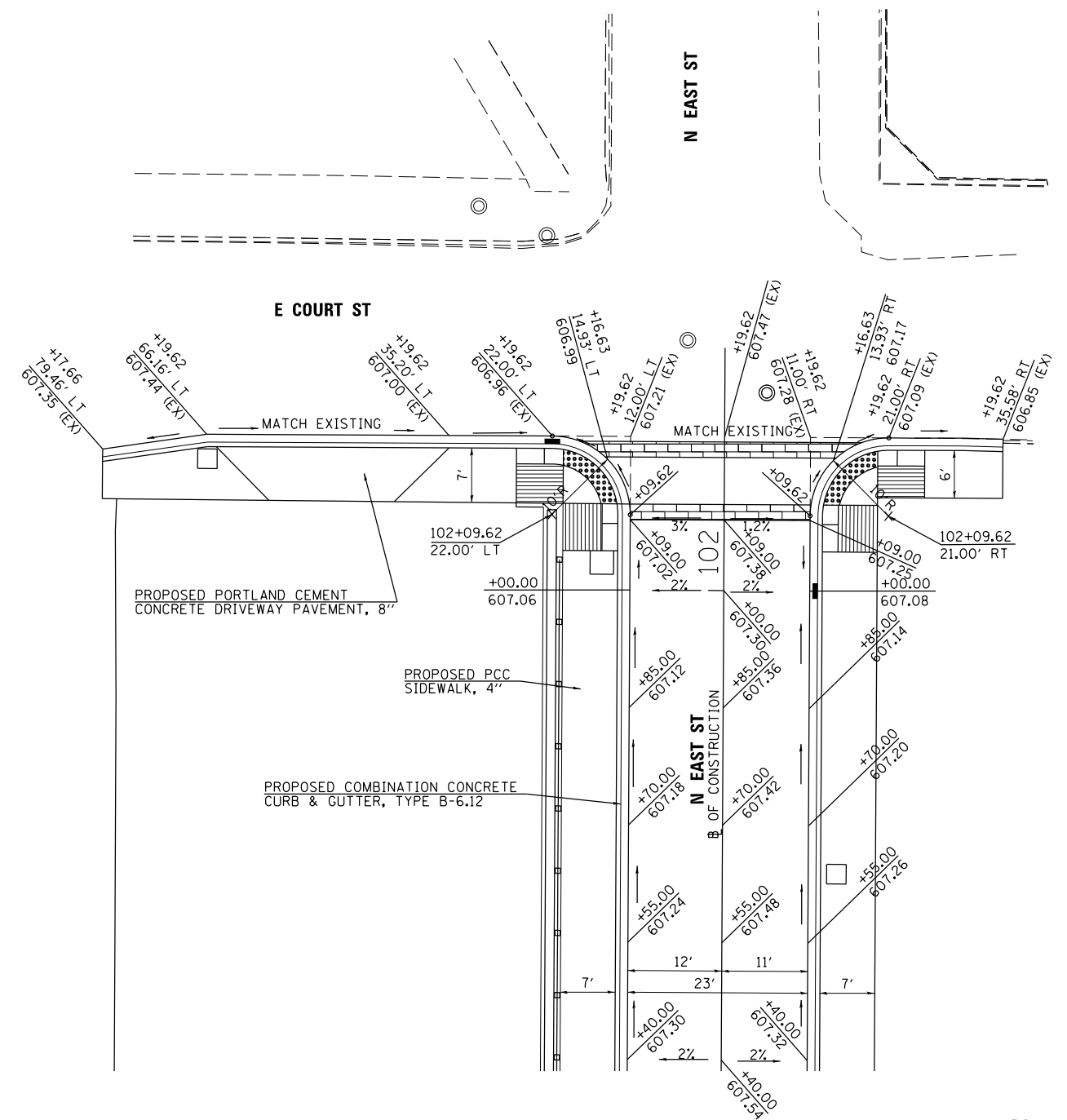
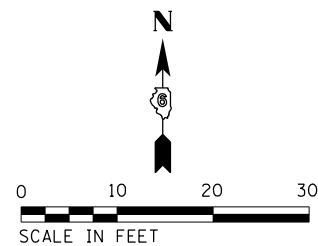
TEE  
SCALE : NONE

MODEL: 140062634M01ES FILE: 17-00126-00-R5 - East, E. West, State, St. - PH1811 (Jacksonville) CAD: CADDD - Sheets: 4353-eh-14-Watermain Details.dgn

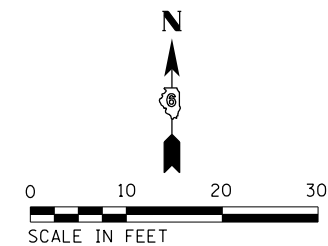




**INTERSECTION DETAIL  
FOR  
EAST STATE STREET AND CLAY AVENUE**



**INTERSECTION DETAIL  
FOR  
NORTH EAST STREET AND EAST COURT STREET**



MODEL: 14026164101  
 FILE: 17-0117 - East, S. West State St. - P1811 (Jacksonville) CADDED Streets1119-sh-EState\_1102.dwg

Since 1945  
**Hutchison Engineering, Inc.**  
 Jacksonville • Quad Cities • Peoria • Shorewood  
 Illinois Professional Design Firm No. 184-000825

USER NAME = JDeen	DESIGNED - JRB	REVISED -
PLOT SCALE = 20,0000' / In.	DRAWN - JCW	REVISED -
PLOT DATE = 12/6/2019	CHECKED - JRB	REVISED -
	DATE - 5/31/2019	REVISED -

STATE OF ILLINOIS  
 DEPARTMENT OF TRANSPORTATION

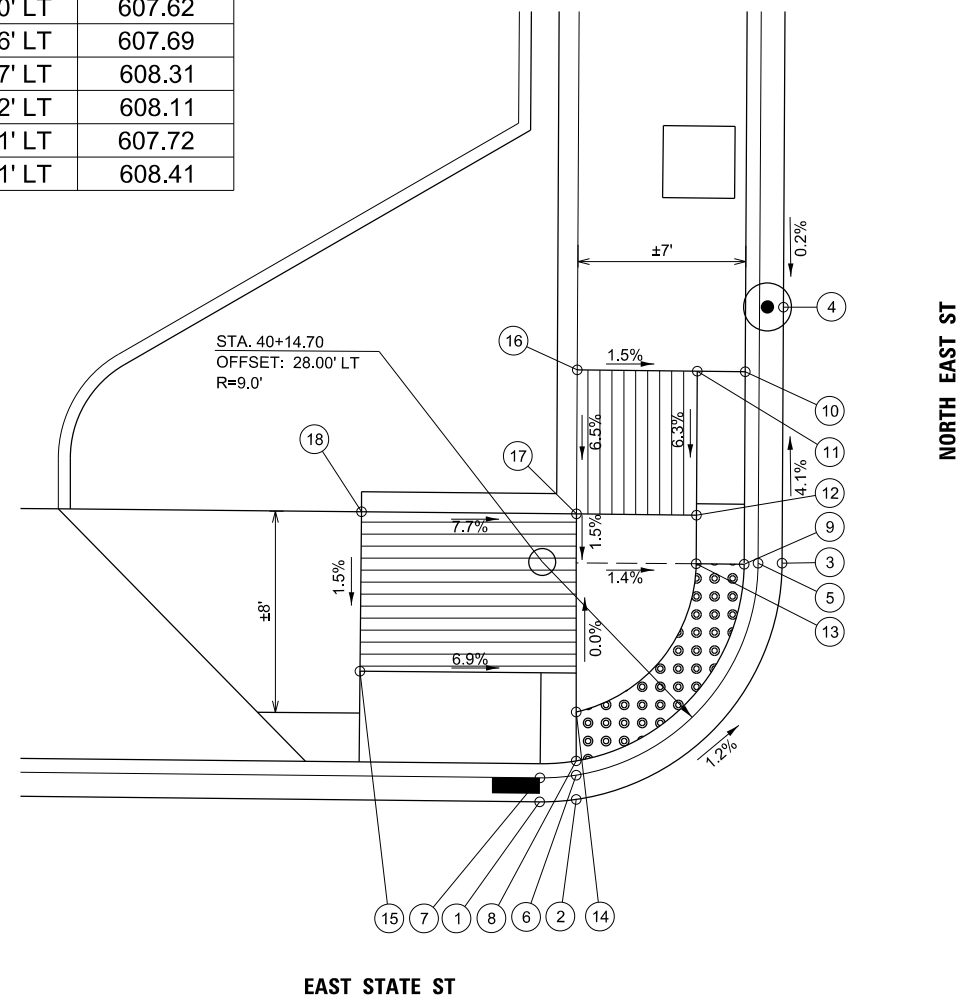
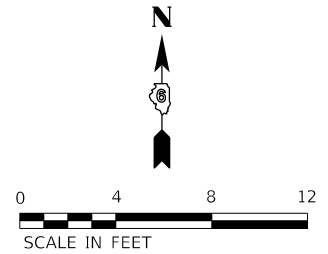
HISTORIC EAST STATE STREET RECONSTRUCTION  
 INTERSECTION DETAILS

SCALE: SHEET 2 OF 2 SHEETS STA. TO STA.

F.A.U. RTE.	SECTION	COUNTY	TOTAL SHEETS	SHEET NO.
8172	17-00126-00-R5	MORGAN	94	36
CONTRACT NO. 93735				
ILLINOIS FED. AID PROJECT				

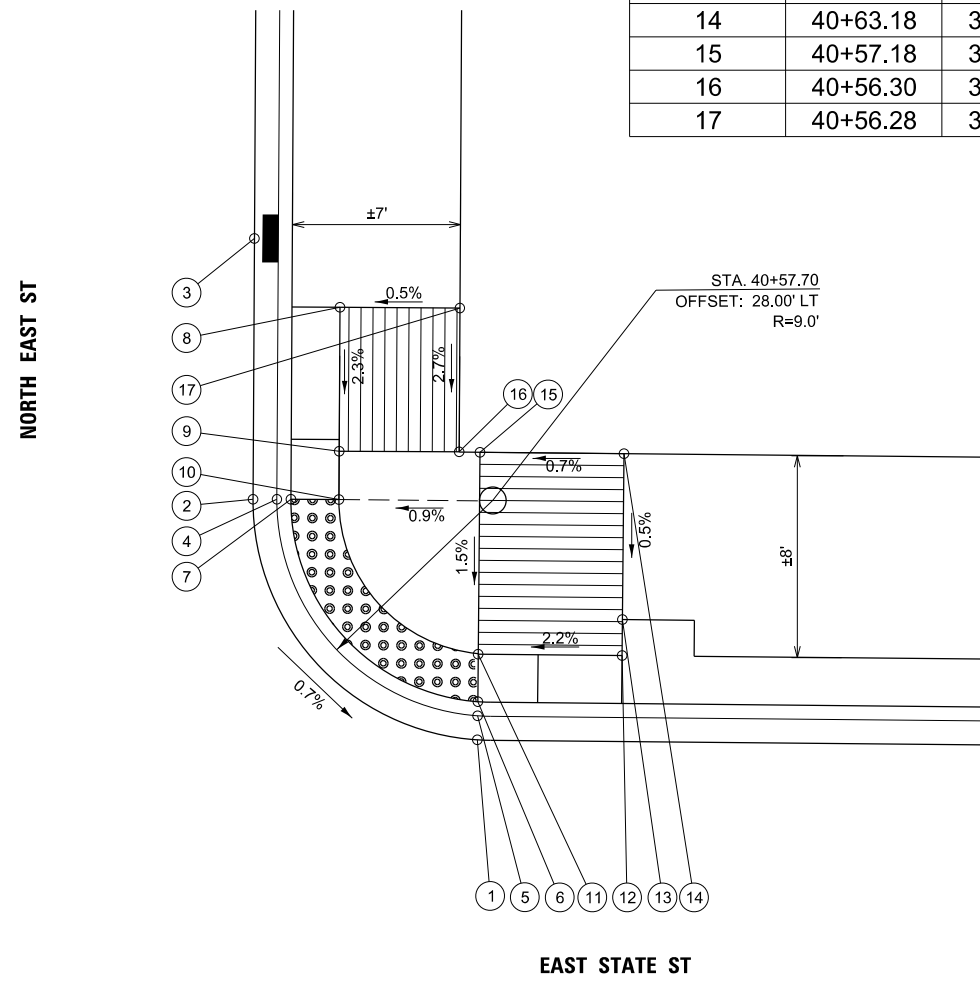
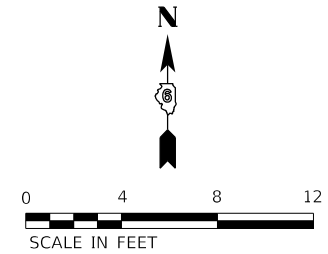


LOCATION	STATION	OFFSET	ELEVATION
1	40+14.70	18.00' LT	607.69
2	40+16.20	18.11' LT	607.71
3	40+24.70	28.05' LT	607.55
4	40+24.65	38.73' LT	607.11
5	40+23.70	28.04' LT	607.50
6	40+16.20	19.13' LT	607.64
7	40+14.70	19.00' LT	607.65
8	40+16.20	19.72' LT	607.69
9	40+23.12	27.99' LT	607.55
10	40+23.08	36.02' LT	608.00
11	40+21.08	36.02' LT	608.03
12	40+21.11	30.02' LT	607.65
13	40+21.12	28.00' LT	607.62
14	40+16.18	21.76' LT	607.69
15	40+07.15	23.37' LT	608.31
16	40+16.08	36.02' LT	608.11
17	40+16.11	30.01' LT	607.72
18	40+07.14	30.01' LT	608.41



**RAMP DETAIL  
FOR NW QUADRANT OF  
EAST STATE STREET AND EAST STREET**

LOCATION	STATION	OFFSET	ELEVATION
1	40+57.18	18.02' LT	607.11
2	40+47.73	27.97' LT	607.22
3	40+47.68	38.84' LT	606.95
4	40+48.73	27.96' LT	607.17
5	40+57.18	19.02' LT	607.06
6	40+57.18	19.60' LT	607.16
7	40+49.31	27.97' LT	607.22
8	40+51.28	35.99' LT	607.47
9	40+51.30	29.99' LT	607.28
10	40+51.31	27.97' LT	607.24
11	40+57.18	21.58' LT	607.19
12	40+63.18	21.58' LT	607.32
13	40+63.18	23.08' LT	607.35
14	40+63.18	30.00' LT	607.36
15	40+57.18	30.00' LT	607.32
16	40+56.30	30.00' LT	607.34
17	40+56.28	36.01' LT	607.50

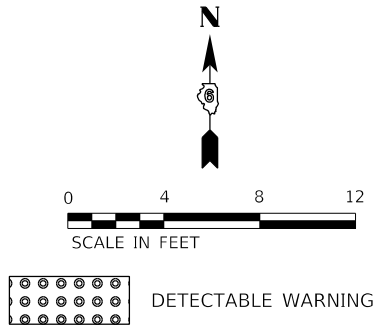


**RAMP DETAIL  
FOR NE QUADRANT OF  
EAST STATE STREET AND EAST STREET**

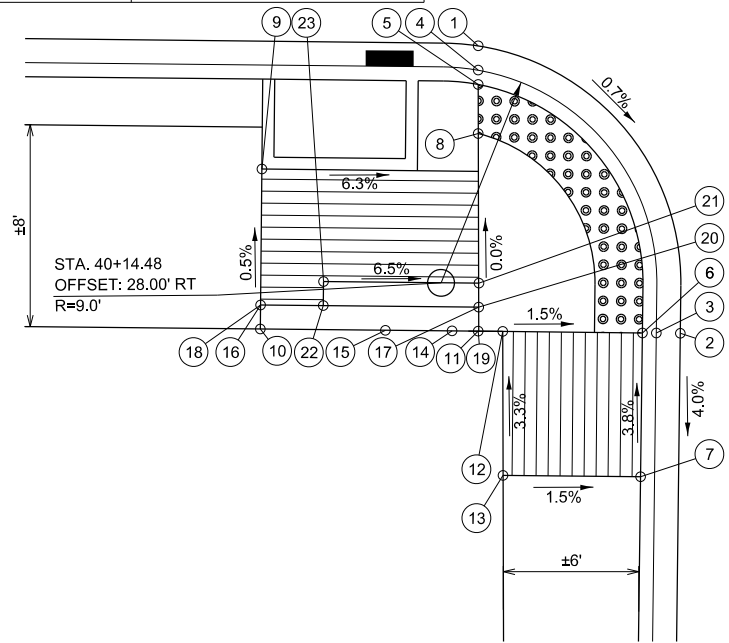
- NOTES:
- EXISTING CONDITIONS MAY VARY SLIGHTLY IN THE FIELD. THE ENGINEER MAY ADJUST GRADES AND TIE IN LOCATIONS AS NECESSARY TO CONSTRUCT RAMPS. ANY ADJUSTMENTS MADE BY THE ENGINEER SHALL MEET ADA REQUIREMENTS FOR CURB RAMPS.
  - MAX. ALLOWABLE RUNNING SLOPE OF RAMP = 1:12 (8.3%)
  - MAX. ALLOWABLE SLOPE OF TURNING SPACE = 1:50 (2%)
  - MIN. ALLOWABLE WIDTH OF RAMP = 4'
  - MAX. ALLOWABLE CROSS SLOPE OF SIDEWALK OR LANDING = 1:50 (2%)

MODEL: 1100BENAMES  
FILE: 17-00126-00-RS - East, E. West State St. - PH&I (Jacksonville)\CADD\CADD Sheets\17-00126-00-RS-EState\_Ramp01.dgn

LOCATION	STATION	OFFSET	ELEVATION	NOTES
1	40+15.92	18.10' RT	607.70	
2	40+24.48	30.00' RT	607.57	
3	40+23.48	30.00' RT	607.52	
4	40+15.94	19.12' RT	607.65	
5	40+15.94	19.71' RT	607.70	
6	40+22.90	30.00' RT	607.59	
7	40+22.88	36.00' RT	607.82	
8	40+15.97	21.76' RT	607.70	
9	40+06.97	23.33' RT	608.27	
10	40+06.97	30.00' RT	608.60	TOP OF TOP STEP
11	40+16.07	30.00' RT	608.56	TOP OF TOP STEP
12	40+17.08	30.00' RT	607.68	
13	40+17.15	36.00' RT	607.90	
14	40+14.96	30.00' RT	608.56	
15	40+12.19	30.00' RT	608.60	
16	40+06.97	29.00' RT	608.59	TOP OF TOP STEP
17	40+16.06	29.00' RT	608.55	TOP OF TOP STEP
18	40+06.97	29.00' RT	608.30	
19	40+16.07	30.00' RT	607.70	
20	40+16.06	29.00' RT	608.13	TOP OF BOTTOM STEP
21	40+16.06	28.00' RT	608.12	TOP OF BOTTOM STEP
22	40+09.59	29.00' RT	608.13	TOP OF BOTTOM STEP
23	40+09.59	28.00' RT	608.12	TOP OF BOTTOM STEP

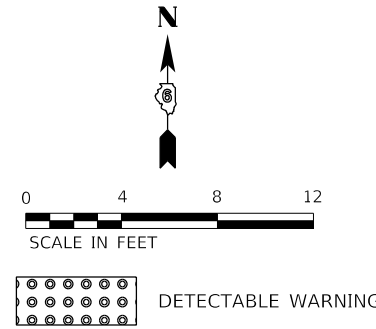


EAST STATE ST

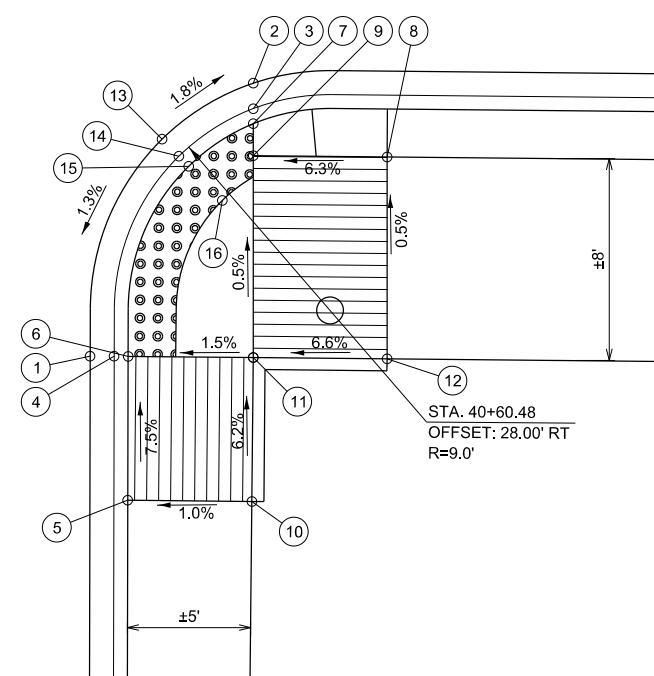


SOUTH EAST ST

**RAMP DETAIL  
FOR SW QUADRANT OF  
EAST STATE STREET AND EAST STREET**



EAST STATE ST



SOUTH EAST ST

**RAMP DETAIL  
FOR SE QUADRANT OF  
EAST STATE STREET AND EAST STREET**

LOCATION	STATION	OFFSET	ELEVATION
1	40+50.47	30.00' RT	607.03
2	40+57.16	18.56' RT	607.08
3	40+57.17	19.62' RT	607.03
4	40+51.47	30.00' RT	606.98
5	40+52.10	36.00' RT	607.43
6	40+52.06	30.00' RT	607.03
7	40+57.18	20.25' RT	607.08
8	40+62.77	21.58' RT	607.44
9	40+57.19	21.58' RT	607.09
10	40+57.27	36.00' RT	607.48
11	40+57.27	30.00' RT	607.11
12	40+62.85	30.00' RT	607.48
13	40+53.39	20.93' RT	607.16
14	40+54.09	21.64' RT	607.12
15	40+54.51	22.05' RT	607.16
16	40+55.92	23.46' RT	607.17

NOTES:

- EXISTING CONDITIONS MAY VARY SLIGHTLY IN THE FIELD. THE ENGINEER MAY ADJUST GRADES AND TIE IN LOCATIONS AS NECESSARY TO CONSTRUCT RAMPS. ANY ADJUSTMENTS MADE BY THE ENGINEER SHALL MEET ADA REQUIREMENTS FOR CURB RAMPS.
- MAX. ALLOWABLE RUNNING SLOPE OF RAMP = 1:12 (8.3%)
- MAX. ALLOWABLE SLOPE OF TURNING SPACE = 1:50 (2%)
- MIN. ALLOWABLE WIDTH OF RAMP = 4'
- MAX. ALLOWABLE CROSS SLOPE OF SIDEWALK OR LANDING = 1:50 (2%)

STATE OF ILLINOIS  
DEPARTMENT OF TRANSPORTATION

HISTORIC EAST STATE STREET RECONSTRUCTION  
SIDEWALK RAMP DETAILS

SCALE: SHEET 2 OF 5 SHEETS STA. TO STA.

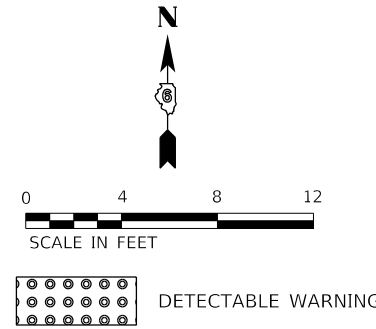
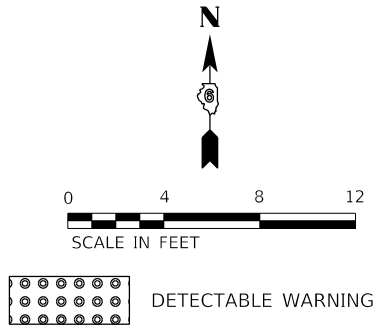
F.A.U. RTE.	SECTION	COUNTY	TOTAL SHEETS	SHEET NO.
8172	17-00126-00-R5	MORGAN	94	38
				CONTRACT NO. 93735
				ILLINOIS FED. AID PROJECT

MODEL: H:\MODELS\MHES  
FILE: MHES\_VA119 - East & West State St. - PH&B (Jacksonville)\CADD\CADD Sheets\119-eh-EState\_Ramp02.dgn

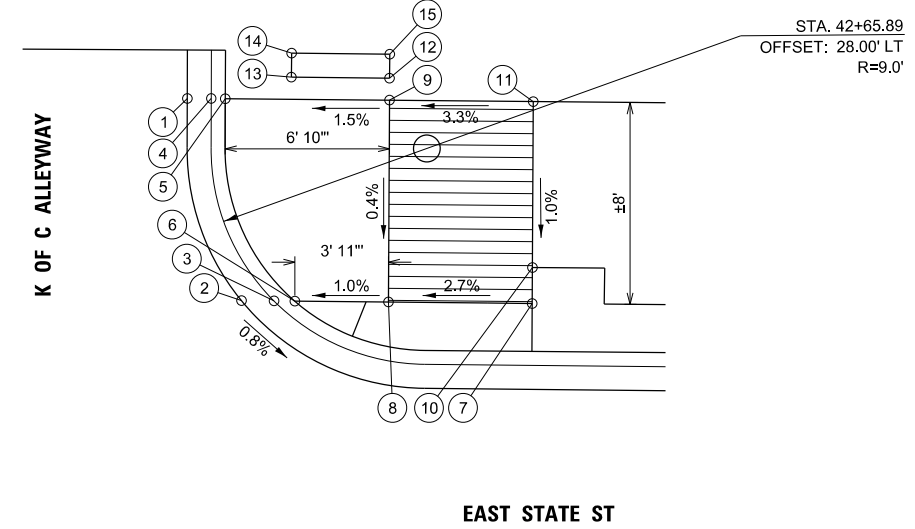
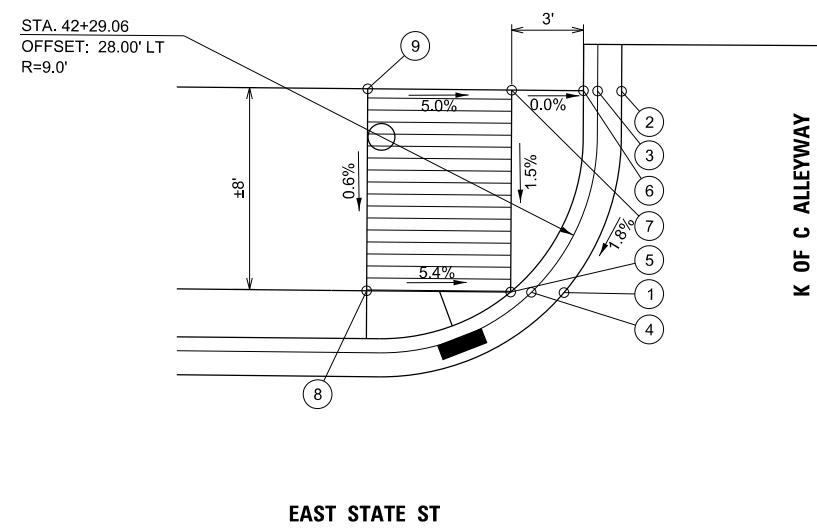
Since 1945  
**Hutchison Engineering, Inc.**  
Jacksonville • Quad Cities • Peoria • Shorewood  
Illinois Professional Design Firm No. 184-000825

USER NAME = JDeen	DESIGNED - CMB	REVISED -
PLOT SCALE = 6,000' / In.	DRAWN - CMB	REVISED -
PLOT DATE = 12/6/2019	CHECKED - JRB	REVISED -
	DATE - 5/31/2019	REVISED -

LOCATION	STATION	OFFSET	ELEVATION
1	42+36.73	21.58' LT	604.65
2	42+39.05	30.00' LT	604.86
3	42+38.05	30.00' LT	604.81
4	42+35.37	21.58' LT	604.70
5	42+34.51	21.58' LT	604.70
6	42+37.47	30.00' LT	604.83
7	42+34.47	30.00' LT	604.83
8	42+28.51	21.58' LT	605.08
9	42+28.47	30.00' LT	605.13



LOCATION	STATION	OFFSET	ELEVATION
1	42+55.89	30.00' LT	604.70
2	42+58.23	21.58' LT	604.76
3	42+59.58	21.58' LT	604.71
4	42+56.89	30.00' LT	604.65
5	42+57.47	30.00' LT	604.73
6	42+60.45	21.58' LT	604.76
7	42+70.35	21.58' LT	604.96
8	42+64.35	21.58' LT	604.80
9	42+64.32	30.00' LT	604.83
10	42+70.35	23.08' LT	604.98
11	42+70.32	30.00' LT	605.03
12	42+64.30	30.91' LT	605.09
13	42+60.21	30.92' LT	605.09
14	42+60.22	31.92' LT	605.10
15	42+64.31	31.91' LT	605.10



**RAMP DETAIL  
FOR NW QUADRANT OF  
EAST STATE STREET AND KC ALLEYWAY**

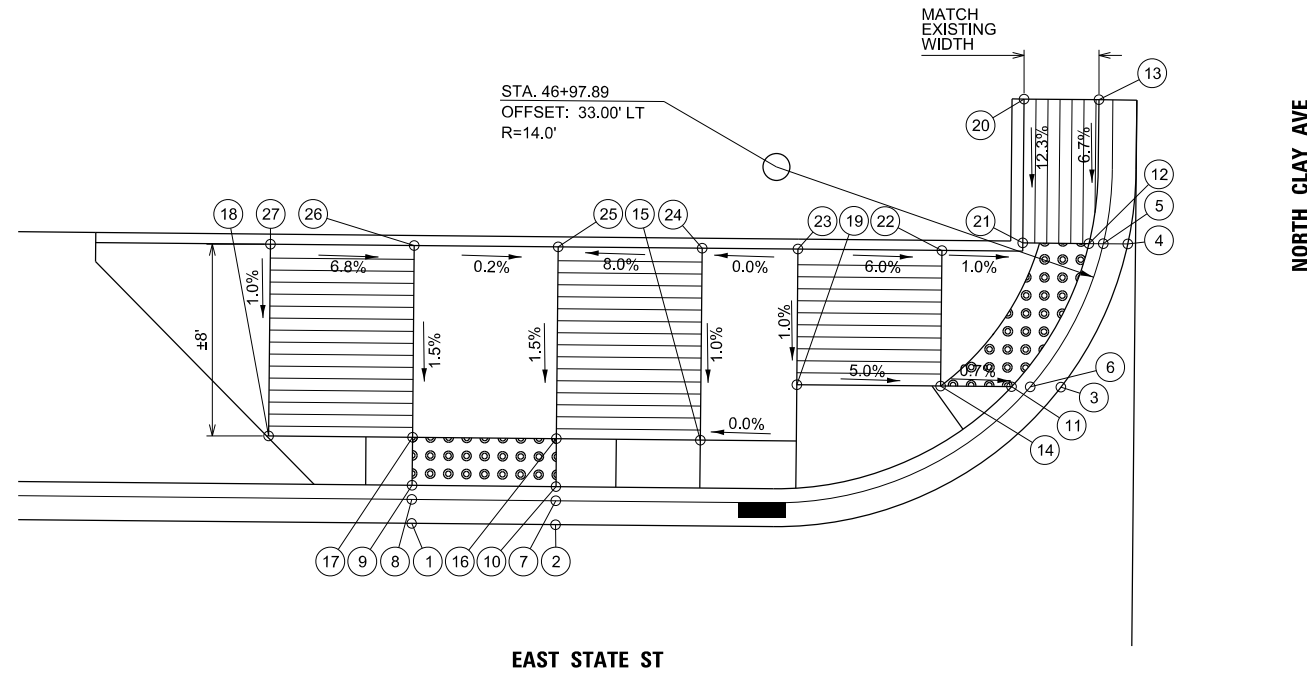
**RAMP DETAIL  
FOR NE QUADRANT OF  
EAST STATE STREET AND KC ALLEYWAY**

- NOTES:
- EXISTING CONDITIONS MAY VARY SLIGHTLY IN THE FIELD. THE ENGINEER MAY ADJUST GRADES AND TIE IN LOCATIONS AS NECESSARY TO CONSTRUCT RAMPS. ANY ADJUSTMENTS MADE BY THE ENGINEER SHALL MEET ADA REQUIREMENTS FOR CURB RAMPS.
  - MAX. ALLOWABLE RUNNING SLOPE OF RAMP = 1:12 (8.3%)
  - MAX. ALLOWABLE SLOPE OF TURNING SPACE = 1:50 (2%)
  - MIN. ALLOWABLE WIDTH OF RAMP = 4'
  - MAX. ALLOWABLE CROSS SLOPE OF SIDEWALK OR LANDING = 1:50 (2%)

MODEL: MODELNAME  
FILE: Model\_V0119 - East, E. West State St. - PH&B / JacksonHill/CADD/CADD Sheets/4119-eh-EState\_Ramp03.dgn

LOCATION	STATION	OFFSET	ELEVATION
1	46+72.83	18.00' LT	605.62
2	46+78.83	18.00' LT	605.64
3	46+99.84	23.93' LT	605.87
4	47+02.58	29.93' LT	605.95
5	47+01.55	29.93' LT	605.90
6	46+98.56	23.93' LT	605.82
7	46+78.83	19.00' LT	605.59
8	46+72.83	19.00' LT	605.57
9	46+72.83	19.58' LT	605.61
10	46+78.83	19.58' LT	605.63
11	46+97.78	23.93' LT	605.87
12	47+00.95	29.93' LT	605.95
13	47+01.31	35.93' LT	606.35
14	46+94.83	23.93' LT	605.89
15	46+84.83	21.58' LT	606.17
16	46+78.83	21.58' LT	605.65
17	46+72.83	21.58' LT	605.63
18	46+66.83	21.58' LT	606.11
19	46+88.83	23.93' LT	606.19
20	46+98.19	35.93' LT	606.66
21	46+98.19	29.93' LT	605.92
22	46+94.83	29.58' LT	605.89
23	46+88.83	29.58' LT	606.25
24	46+84.83	29.58' LT	606.25
25	46+78.83	29.58' LT	605.77
26	46+72.83	29.58' LT	605.78
27	46+66.83	29.58' LT	606.19

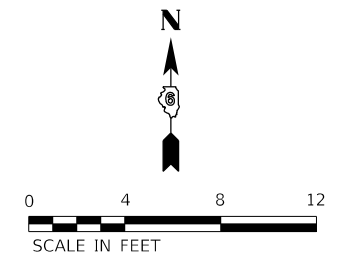
\*MATCH EXISTING GRADE



**RAMP DETAIL  
FOR NW QUADRANT OF  
EAST STATE STREET AND CLAY AVENUE**

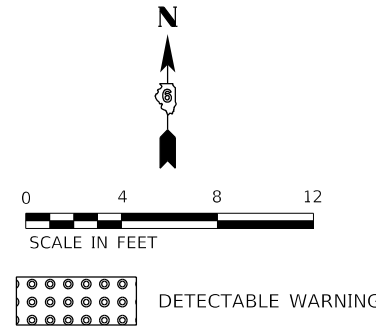
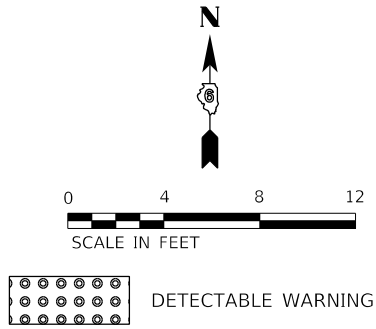
NOTES:

- EXISTING CONDITIONS MAY VARY SLIGHTLY IN THE FIELD. THE ENGINEER MAY ADJUST GRADES AND TIE IN LOCATIONS AS NECESSARY TO CONSTRUCT RAMPS. ANY ADJUSTMENTS MADE BY THE ENGINEER SHALL MEET ADA REQUIREMENTS FOR CURB RAMPS.
- MAX. ALLOWABLE RUNNING SLOPE OF RAMP = 1:12 (8.3%)
- MAX. ALLOWABLE SLOPE OF TURNING SPACE = 1:50 (2%)
- MIN. ALLOWABLE WIDTH OF RAMP = 4'
- MAX. ALLOWABLE CROSS SLOPE OF SIDEWALK OR LANDING = 1:50 (2%)

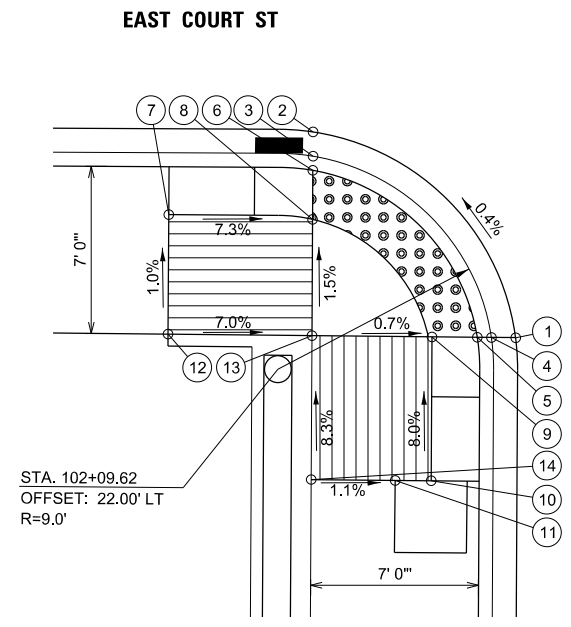


MODEL: 11006164101; FILE: 17-00126-00-R5 - East, S. West, State, St. - PH&I / Jackson/Hill/CADD/CADD Sheets/11-19-17/East, State, Ramp/04.dgn

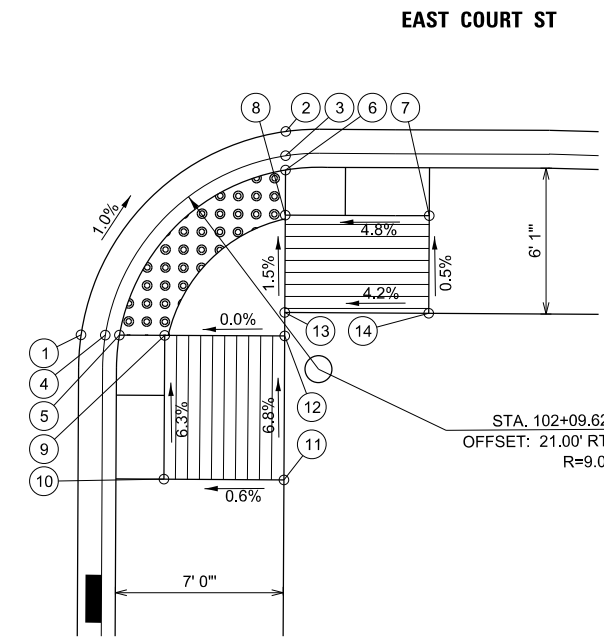
LOCATION	STATION	OFFSET	ELEVATION
1	102+11.00	12.09' LT	607.01
2	102+19.52	20.58' LT	606.96
3	102+18.51	20.58' LT	606.91
4	102+11.00	13.11' LT	606.96
5	102+11.00	13.70' LT	607.01
6	102+17.92	20.58' LT	606.96
7	102+16.04	26.58' LT	607.43
8	102+15.88	20.58' LT	606.99
9	102+11.01	15.58' LT	607.02
10	102+05.01	15.58' LT	607.50
11	102+05.01	17.08' LT	607.52
12	102+11.06	26.58' LT	607.48
13	102+11.03	20.58' LT	607.06
14	102+05.03	20.58' LT	607.56



LOCATION	STATION	OFFSET	ELEVATION
1	120+11.00	11.09' RT	607.24
2	102+19.52	19.58' RT	607.10
3	102+18.51	19.58' RT	607.05
4	102+11.00	12.11' RT	607.19
5	102+11.00	12.70' RT	607.24
6	102+17.92	19.58' RT	607.14
7	102+16.04	25.58' RT	607.46
8	102+16.04	19.58' RT	607.17
9	102+11.00	14.58' RT	607.24
10	102+05.00	14.58' RT	607.62
11	102+05.00	19.58' RT	607.65
12	102+11.00	19.58' RT	607.24
13	102+11.98	19.58' RT	607.23
14	102+11.98	25.58' RT	607.48



NORTH EAST ST



NORTH EAST ST

**RAMP DETAIL  
FOR SW QUADRANT OF  
NORTH EAST STREET AND EAST COURT STREET**

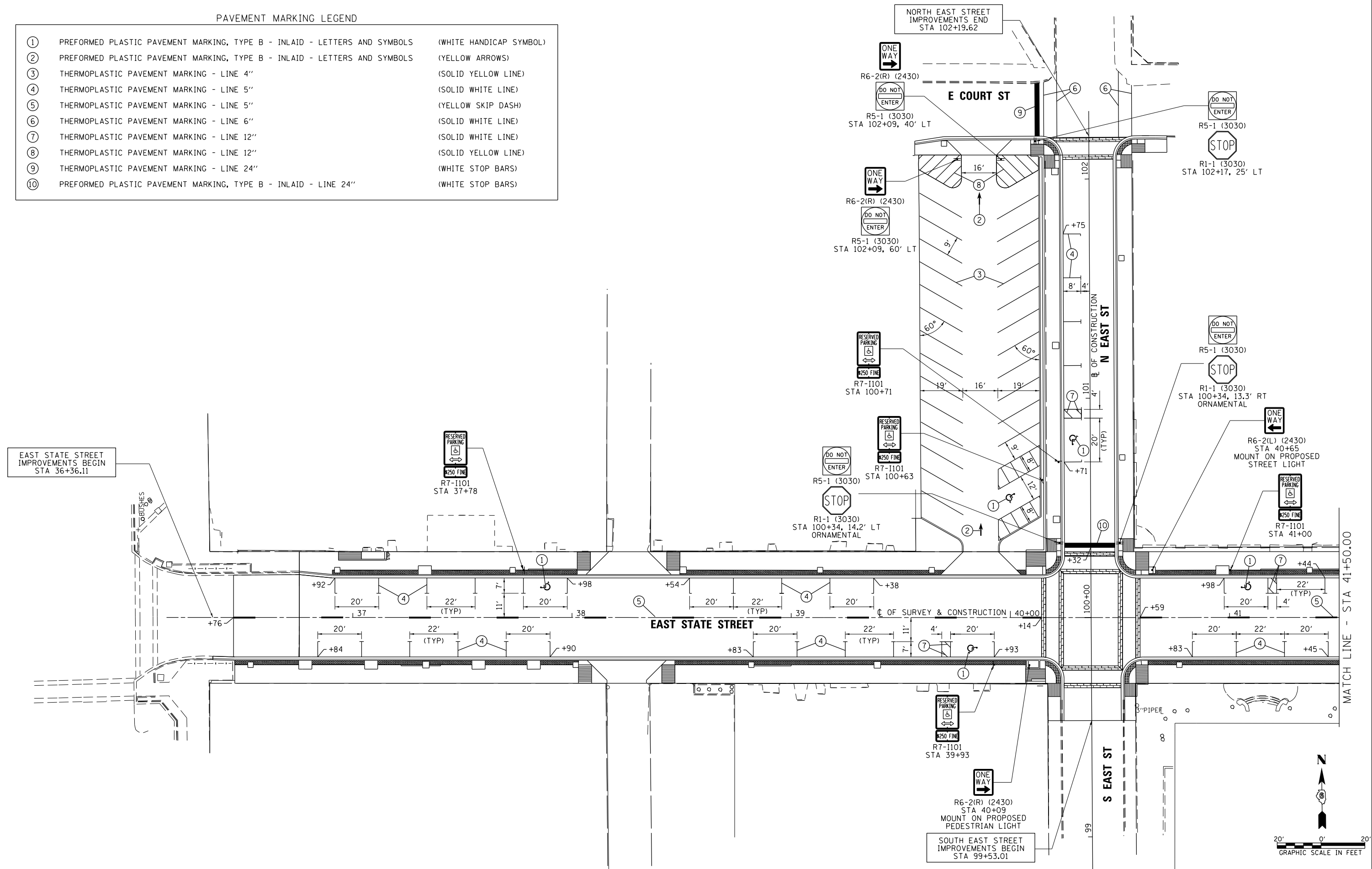
**RAMP DETAIL  
FOR SE QUADRANT OF  
NORTH EAST STREET AND EAST COURT STREET**

- NOTES:
- EXISTING CONDITIONS MAY VARY SLIGHTLY IN THE FIELD. THE ENGINEER MAY ADJUST GRADES AND TIE IN LOCATIONS AS NECESSARY TO CONSTRUCT RAMPS. ANY ADJUSTMENTS MADE BY THE ENGINEER SHALL MEET ADA REQUIREMENTS FOR CURB RAMPS.
  - MAX. ALLOWABLE RUNNING SLOPE OF RAMP = 1:12 (8.3%)
  - MAX. ALLOWABLE SLOPE OF TURNING SPACE = 1:50 (2%)
  - MIN. ALLOWABLE WIDTH OF RAMP = 4'
  - MAX. ALLOWABLE CROSS SLOPE OF SIDEWALK OR LANDING = 1:50 (2%)

MODEL: 140626\MAMES FILE: 17-00126-00-R5 - East, E. West State St. - PH&I (Jacksonville)\CADD\CADD Sheets\17-00126-00-R5.dgn

PAVEMENT MARKING LEGEND

①	PREFORMED PLASTIC PAVEMENT MARKING, TYPE B - INLAID - LETTERS AND SYMBOLS	(WHITE HANDICAP SYMBOL)
②	PREFORMED PLASTIC PAVEMENT MARKING, TYPE B - INLAID - LETTERS AND SYMBOLS	(YELLOW ARROWS)
③	THERMOPLASTIC PAVEMENT MARKING - LINE 4"	(SOLID YELLOW LINE)
④	THERMOPLASTIC PAVEMENT MARKING - LINE 5"	(SOLID WHITE LINE)
⑤	THERMOPLASTIC PAVEMENT MARKING - LINE 5"	(YELLOW SKIP DASH)
⑥	THERMOPLASTIC PAVEMENT MARKING - LINE 6"	(SOLID WHITE LINE)
⑦	THERMOPLASTIC PAVEMENT MARKING - LINE 12"	(SOLID WHITE LINE)
⑧	THERMOPLASTIC PAVEMENT MARKING - LINE 12"	(SOLID YELLOW LINE)
⑨	THERMOPLASTIC PAVEMENT MARKING - LINE 24"	(WHITE STOP BARS)
⑩	PREFORMED PLASTIC PAVEMENT MARKING, TYPE B - INLAID - LINE 24"	(WHITE STOP BARS)



MODEL: 140626\NAME: Hutchison Engineering, Inc. - Proj: 17-00126-00-R5 - East State St. - P1811 (J:\proj\17-00126-00-R5\17-00126-00-R5.dwg)

**Hutchison Engineering, Inc.**  
 Since 1945  
 Jacksonville • Quad Cities • Peoria • Shorewood  
 Illinois Professional Design Firm No. 184-000825

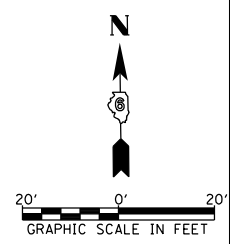
USER NAME = JDeen	DESIGNED - JRB	REVISED -
PLOT SCALE = 40,0000' / In.	DRAWN - JCW	REVISED -
PLOT DATE = 12/6/2019	CHECKED - JRB	REVISED -
	DATE - 5/31/2019	REVISED -

**STATE OF ILLINOIS**  
**DEPARTMENT OF TRANSPORTATION**

**HISTORIC EAST STATE STREET RECONSTRUCTION**  
**SIGNING AND PAVEMENT MARKING PLAN**

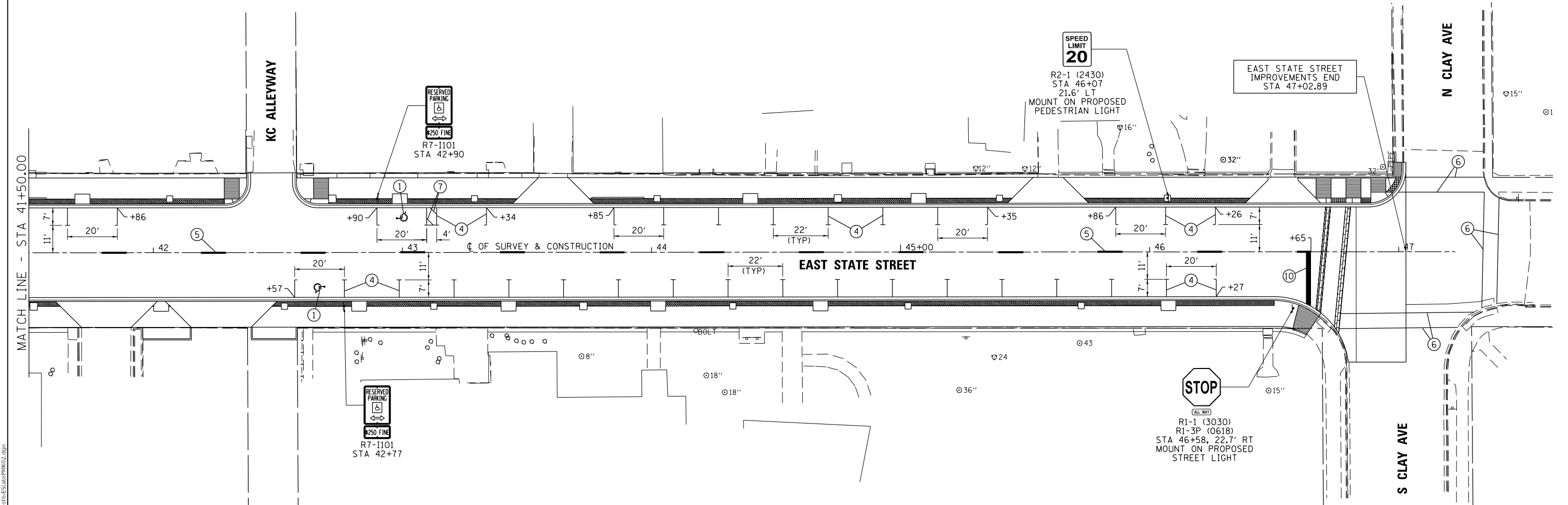
SCALE: SHEET 1 OF 2 SHEETS STA. TO STA.

F.A.U. RTE. 8172	SECTION 17-00126-00-R5	COUNTY MORGAN	TOTAL SHEETS 94	SHEET NO. 42
CONTRACT NO. 93735				
ILLINOIS FED. AID PROJECT				

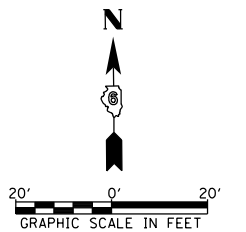


PAVEMENT MARKING LEGEND

①	PREFORMED PLASTIC PAVEMENT MARKING, TYPE B - INLAID - LETTERS AND SYMBOLS	(WHITE HANDICAP SYMBOL)
②	PREFORMED PLASTIC PAVEMENT MARKING, TYPE B - INLAID - LETTERS AND SYMBOLS	(YELLOW ARROWS)
③	THERMOPLASTIC PAVEMENT MARKING - LINE 4"	(SOLID YELLOW LINE)
④	THERMOPLASTIC PAVEMENT MARKING - LINE 5"	(SOLID WHITE LINE)
⑤	THERMOPLASTIC PAVEMENT MARKING - LINE 5"	(YELLOW SKIP DASH)
⑥	THERMOPLASTIC PAVEMENT MARKING - LINE 6"	(SOLID WHITE LINE)
⑦	THERMOPLASTIC PAVEMENT MARKING - LINE 12"	(SOLID WHITE LINE)
⑧	THERMOPLASTIC PAVEMENT MARKING - LINE 12"	(SOLID YELLOW LINE)
⑨	THERMOPLASTIC PAVEMENT MARKING - LINE 24"	(WHITE STOP BARS)
⑩	PREFORMED PLASTIC PAVEMENT MARKING, TYPE B - INLAID - LINE 24"	(WHITE STOP BARS)



MODEL: 1100BELVAMES  
 FILE: 17-00126-00-R5 - East, S. West State St. - PH&E (Jacksonville) CADD\CADD\_Sheets\11-19-2019\EST-STATE-PAV-02.dwg



Since 1945  
**Hutchison Engineering, Inc.**  
 Jacksonville • Quad Cities • Peoria • Shorewood  
 Illinois Professional Design Firm No. 184-000825

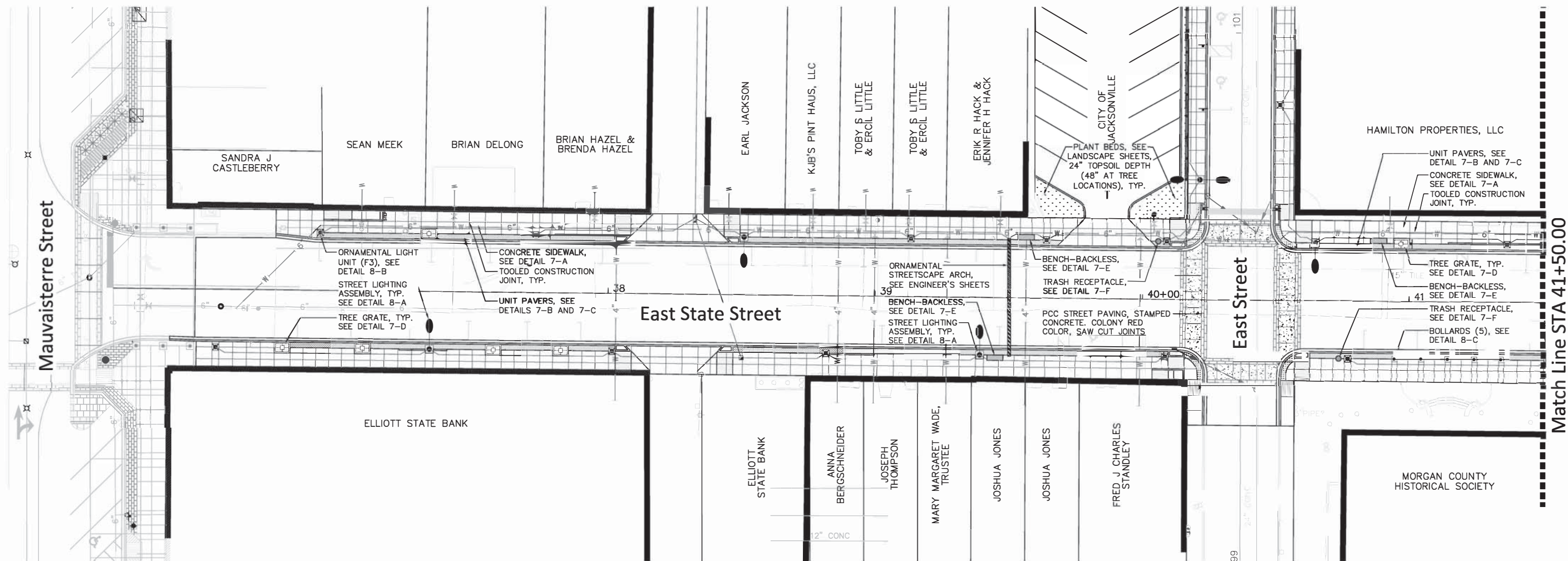
USER NAME = JDeen	DESIGNED - JRB	REVISED -
PLOT SCALE = 40,0000' / In.	DRAWN - JCW	REVISED -
PLOT DATE = 12/6/2019	CHECKED - JRB	REVISED -
	DATE - 5/31/2019	REVISED -

STATE OF ILLINOIS  
 DEPARTMENT OF TRANSPORTATION

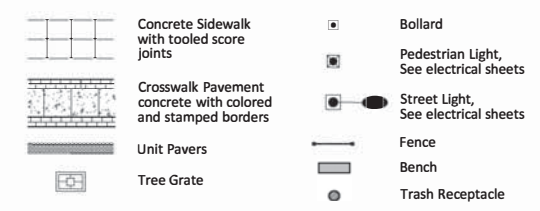
HISTORIC EAST STATE STREET RECONSTRUCTION  
 SIGNING AND PAVEMENT MARKING PLAN

SCALE: SHEET 2 OF 2 SHEETS STA. TO STA.

F.A.U. RTE.	SECTION	COUNTY	TOTAL SHEETS	SHEET NO.
8172	17-00126-00-R5	MORGAN	94	43
CONTRACT NO. 93735				
ILLINOIS FED. AID PROJECT				



**LEGEND**



**CONCRETE PAVEMENT FINISH**

- See Civil Sheets for concrete mix design, reinforcement, pavement thickness, elevations and dimensions.
- Joints to be as shown on plans.
- Expansion joints required along all adjacent structures including buildings and footings and a minimum of every 30' along the length of the sidewalk.
- Sidewalk score joints to be tooled (saw cuts are not permissible). Outside edges of sidewalk to have 1/2" rounded edge.
- Concrete pavement score joints within vehicular areas are to be tooled. After the concrete has hardened, the pavement should be cut along the tooled joints to 1/4 the thickness of the pavement to ensure the joints are controlled.
- Concrete sidewalks to have medium-broom finish perpendicular to pedestrian traffic flow.
- All exposed concrete surfaces to have two coats of sealer.

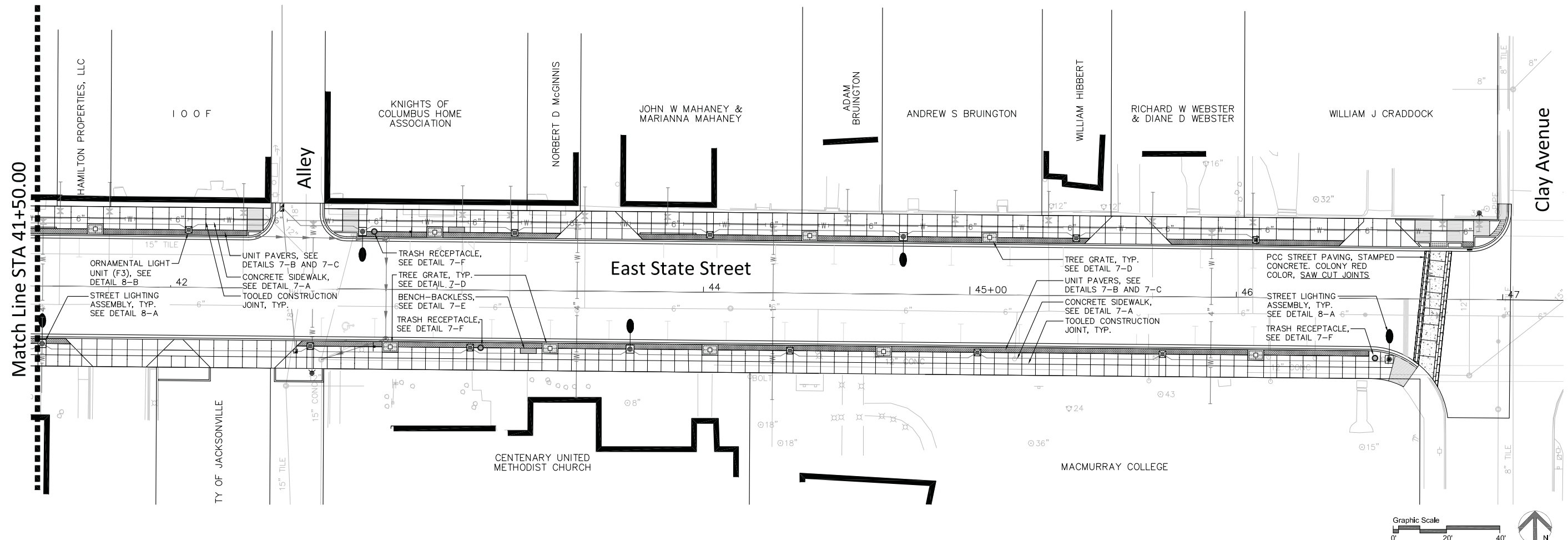
**SITE FURNISHING AND MATERIAL SCHEDULE**

East State St. between Sta. 36+36.11 to Sta. 41+50.00

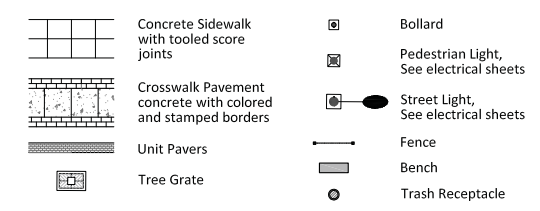
Symbol	Label	** Catalog Number	Description	Lamp	Pole	Arm	Qty
F1	STREET LIGHTING ASSEMBLY COMPLETE, TYPE F1	STERNBERG CATALOG # 1A-1910LEDLBS-5P-4A1R40 T3-MDL03-A-HSHB/CBA8/9725RIS/BCC4/1-GFI IUC/1-HDBA/PG	DECORATIVE DOWNLIGHT WITH ALUMINUM FITTER AND SPUN ALUM. SHADE AND LENS	LED LIGHT SOURCE W/ DOWN LIGHT OPTICS	CAST ALUMINUM 27' HEIGHT, BIRMINGHAM BASE	BANNER ARMS (2) - PROVIDE DRAWINGS	4
F3	ORNAMENTAL LIGHT UNIT, COMPLETE	STERNBERG CATALOG # PT-AB50SRLED-5P-3ARC40 T5-MDL03-A/7712T5-125/1-GFILPIUC/PG	LUMINAIRE IS 16" DIA X 40.5" WITH CAST ALUMINUM FINAL AND ROOF WITH OPTIMIZED HEAT SINKS	LED LIGHT SOURCE W/ IP65 RATING	CAST ALUMINUM 12' HEIGHT, BIRMINGHAM BASE	NA	11
	BOLLARD	STERNBERG - MANCHESTER 6701B-58.5"/BK (CUSTOM)	CUSTOM 58.5" HIGH x 16" BASE DIA.	NA	NA	NA	5
	TREE GRATE	NEENAH FOUNDRY, R-8820 DISTINCT CREATIONS	3'x5' W/ 18" SQUARE OPENING 1/2" MAX. OPENINGS	NA	NA	NA	6
	BENCH	WABASH VALLEY - ESTATE SERIES, ES5255	6' LONG, LOW PROFILE BACKLESS BENCH WITH SLATS	NA	NA	NA	3
	TRASH RECEPTACLE	VICTOR STANLEY, PRS-36 PRODUCTION SERIES	36 GAL., 31.25" HIGH x 21" BASE	NA	NA	NA	2

\*\* CATALOG REFERENCES ARE TO ENSURE COMPATIBILITY WITH MAIN STREET CONSTRUCTION. SUBSTITUTE/EQUAL ITEMS WILL REQUIRE PRIOR APPROVAL.





**LEGEND**



**CONCRETE PAVEMENT FINISH**

- See Civil Sheets for concrete mix design, reinforcement, pavement thickness, elevations and dimensions.
- Joints to be as shown on plans.
- Expansion joints required along all adjacent structures including buildings and footings and a minimum of every 30' along the length of the sidewalk.
- Sidewalk score joints to be tooled (saw cuts are not permissible). Outside edges of sidewalk to have 1/2" rounded edge.
- Concrete pavement score joints within vehicular areas are to be tooled. After the concrete has hardened, the pavement should be cut along the tooled joints to 1/4 the thickness of the pavement to ensure the joints are controlled.
- Concrete sidewalks to have medium-broom finish perpendicular to pedestrian traffic flow.
- All exposed concrete surfaces to have two coats of sealer.

**SITE FURNISHING AND MATERIAL SCHEDULE**

East State St. between Sta. 41+50.00 to Sta. 47+02.89

Symbol	Label	** Catalog Number	Description	Lamp	Pole	Arm	Qty
F1	STREET LIGHTING ASSEMBLY COMPLETE, TYPE F1	STERNBERG CATALOG # 1A-1910LEDLBS-5P-4A1R40 T3-MDL03-A-HSHB/CBA8/9727SRIS/BOC4/1-GFI IUC/1-HDBA/PG	DECORATIVE DOWNLIGHT WITH ALUMINUM FITTER AND SPUN ALUM. SHADE AND LENS	LED LIGHT SOURCE W/ DOWN LIGHT OPTICS	CAST ALUMINUM 27' HEIGHT, BIRMINGHAM BASE	BANNER ARMS (2) - PROVIDE DRAWINGS	5
F3	ORNAMENTAL LIGHT UNIT, COMPLETE	STERNBERG CATALOG # PT-AB50SRLED-5P-3ARC40 T5-MDL03-A/7712T5-125/1-GFILIUC/PG	LUMINAIRE IS 16" DIA X 40.5" WITH CAST ALUMINUM FINIAL AND ROOF WITH OPTIMIZED HEAT SINKS	LED LIGHT SOURCE W/ IP65 RATING	CAST ALUMINUM 12' HEIGHT, BIRMINGHAM BASE	NA	10
	TREE GRATE	NEENAH FOUNDRY, R-8820 DISTINCT CREATIONS	3'X5' W/ 18" SQUARE OPENING 1/2" MAX. OPENINGS	NA	NA	NA	9
	BENCH	WABASH VALLEY - ESTATE SERIES, ES525S	6' LONG, LOW PROFILE BACKLESS BENCH WITH SLATS	NA	NA	NA	2
	TRASH RECEPTACLE	VICTOR STANLEY, PRS-36 PRODUCTION SERIES	36 GAL., 31.25" HIGH x 21" BASE	NA	NA	NA	2

\*\* CATALOG REFERENCES ARE TO ENSURE COMPATIBILITY WITH MAIN STREET CONSTRUCTION. SUBSTITUTE/EQUAL ITEMS WILL REQUIRE PRIOR APPROVAL.



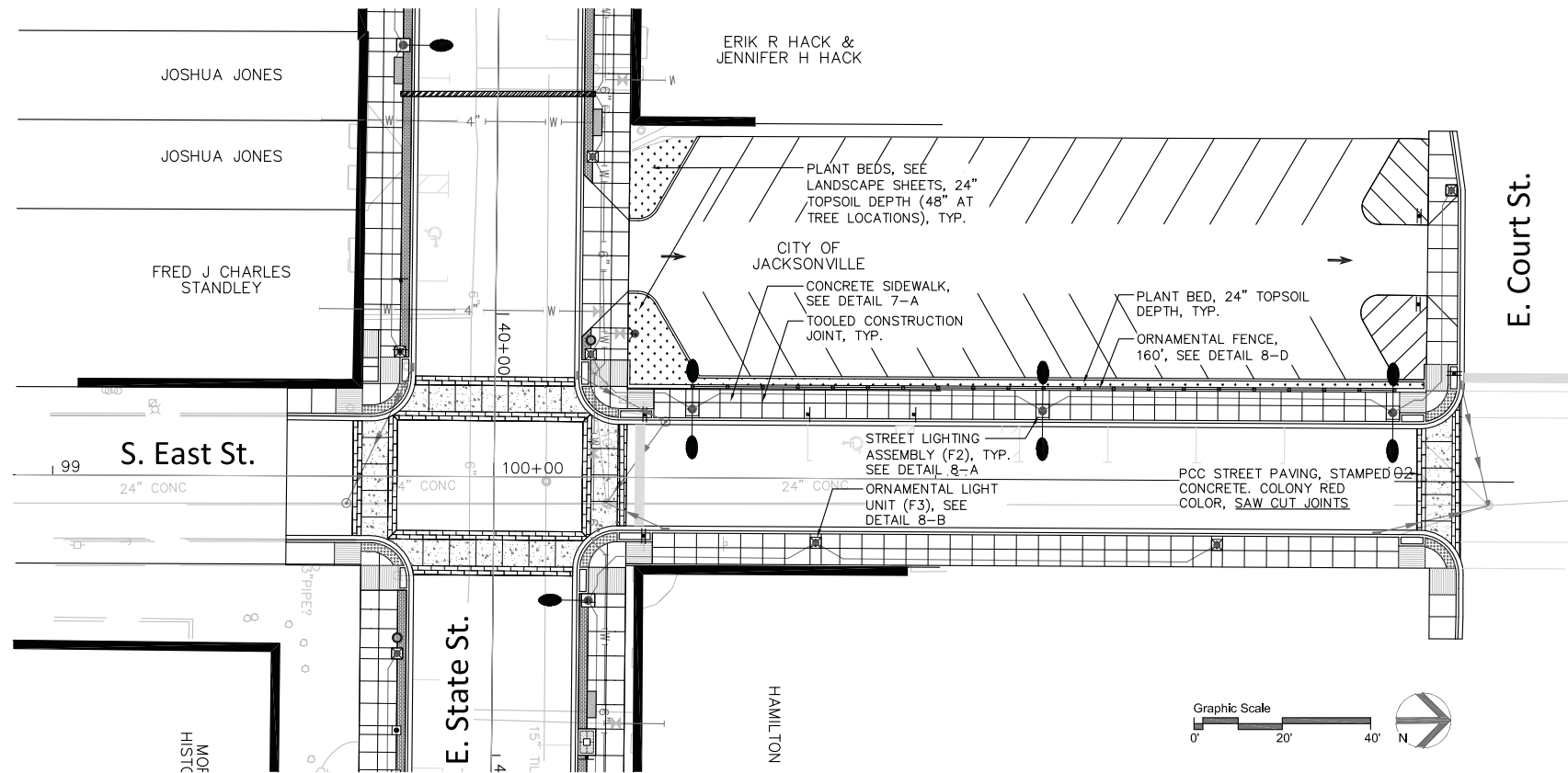
USER NAME = nbrumieve	DESIGNED -- SM	REVISED --
PLOT SCALE = 1"=20'	DRAWN -- NFB	REVISED --
PLOT DATE = 9/14/2018	CHECKED -- SM	REVISED --
	DATE -- 9/14/2018	REVISED --

STATE OF ILLINOIS  
DEPARTMENT OF TRANSPORTATION

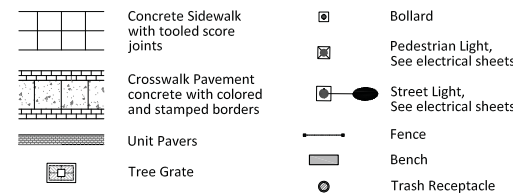
CITY OF JACKSONVILLE  
HISTORIC EAST STATE STREET RECONSTRUCTION  
SITE IMPROVEMENT PLAN - East St. to Clay Ave.

SCALE:	SHEET	OF	SHEETS	STA.	TO	STA.
--------	-------	----	--------	------	----	------

F.A. RTE.	SECTION	COUNTY	TOTAL SHEETS	SHEET NO.
		MORGAN	94	45
ILLINOIS FED. AID PROJECT			CONTRACT NO. 93735	



**LEGEND**



**CONCRETE PAVEMENT FINISH**

- See Civil Sheets for concrete mix design, reinforcement, pavement thickness, elevations and dimensions.
- Joints to be as shown on plans.
- Expansion joints required along all adjacent structures including buildings and footings and a minimum of every 30' along the length of the sidewalk.
- Sidewalk score joints to be tooled (saw cuts are not permissible). Outside edges of sidewalk to have 1/2" rounded edge.
- Concrete pavement score joints within vehicular areas are to be tooled. After the concrete has hardened, the pavement should be cut along the tooled joints to 1/4 the thickness of the pavement to ensure the joints are controlled.
- Concrete sidewalks to have medium-broom finish perpendicular to pedestrian traffic flow.
- All exposed concrete surfaces to have two coats of sealer.

**SITE FURNISHING AND MATERIAL SCHEDULE**  
East St. between Sta. 99+53.01 to Sta. 102+19.62

Symbol	Label	** Catalog Number	Description	Lamp	Pole	Arm	Qty
	STREET LIGHTING ASSEMBLY COMPLETE, TYPE F2	STERNBERG CATALOG # 2A-1910LEDLBS-5P-4A1R40 T3-MDL03-A-HSHB/CBA8/ 9727SRIS/B0C4/1-GF1 IUC/1-HDBA/PG	DECORATIVE DOWNLIGHT WITH ALUMINUM FITTER AND SPUN ALUM. SHADE AND LENS	LED LIGHT SOURCE W/ DOWN LIGHT OPTICS	CAST ALUMINUM 27' HEIGHT, BIRMINGHAM BASE	BANNER ARMS (2) - PROVIDE DRAWINGS	3
	ORNAMENTAL LIGHT UNIT, COMPLETE	STERNBERG CATALOG # PT-A850SRLED-5P-3ARC40 T5-MDL03-A/7712T5-.125/ 1-GFILPUC/PG	LUMINAIRE IS 16" DIA X 40.5" WITH CAST ALUMINUM FINIAL AND ROOF WITH OPTIMIZED HEAT SINKS	LED LIGHT SOURCE W/ IP65 RATING	CAST ALUMINUM 12' HEIGHT, BIRMINGHAM BASE	NA	3
	ORNAMENTAL FENCE	AMERISTAR - AEGIS PLUS, MAJESTIC STYLE	4' HIGH, 3 RAILS, RINGS AND TOP ORNAMENTATION	NA	NA	NA	160'

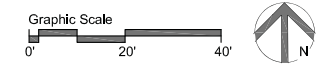
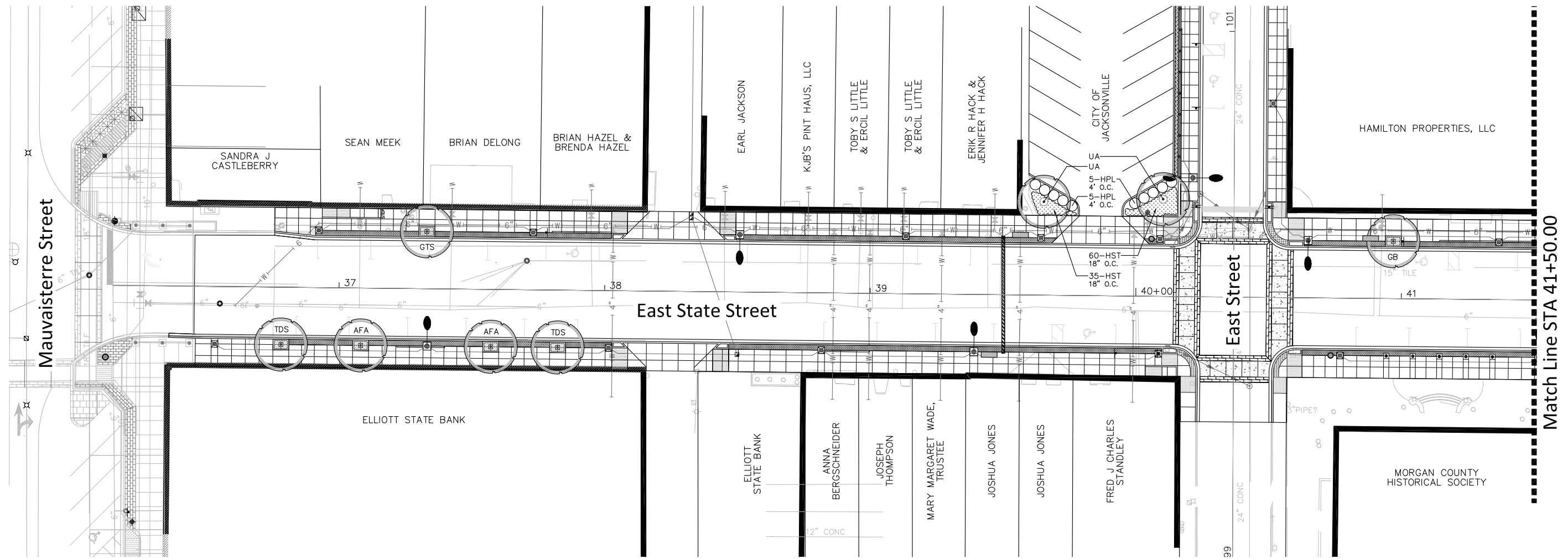
\*\* CATALOG REFERENCES ARE TO ENSURE COMPATIBILITY WITH MAIN STREET CONSTRUCTION. SUBSTITUTE/EQUAL ITEMS WILL REQUIRE PRIOR APPROVAL.

	USER NAME = nbrumieve	DESIGNED -- SM	REVISED --
	PLOT SCALE = 1"=20'	DRAWN -- NFB	REVISED --
	PLOT DATE = 9/14/2018	CHECKED -- SM	REVISED --
		DATE -- 9/14/2018	REVISED --

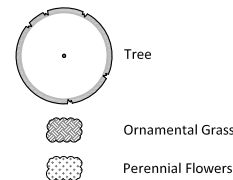
STATE OF ILLINOIS  
DEPARTMENT OF TRANSPORTATION

CITY OF JACKSONVILLE  
HISTORIC EAST STATE STREET RECONSTRUCTION  
SITE IMPROVEMENT PLAN - East St. from E. State St. to E. Court St.  
SCALE: SHEET OF SHEETS STA. TO STA.

F.A. RTE.	SECTION	COUNTY	TOTAL SHEETS	SHEET NO.
		MORGAN	94	46
CONTRACT NO.			93735	
ILLINOIS FED. AID PROJECT				



**PLANT LEGEND**



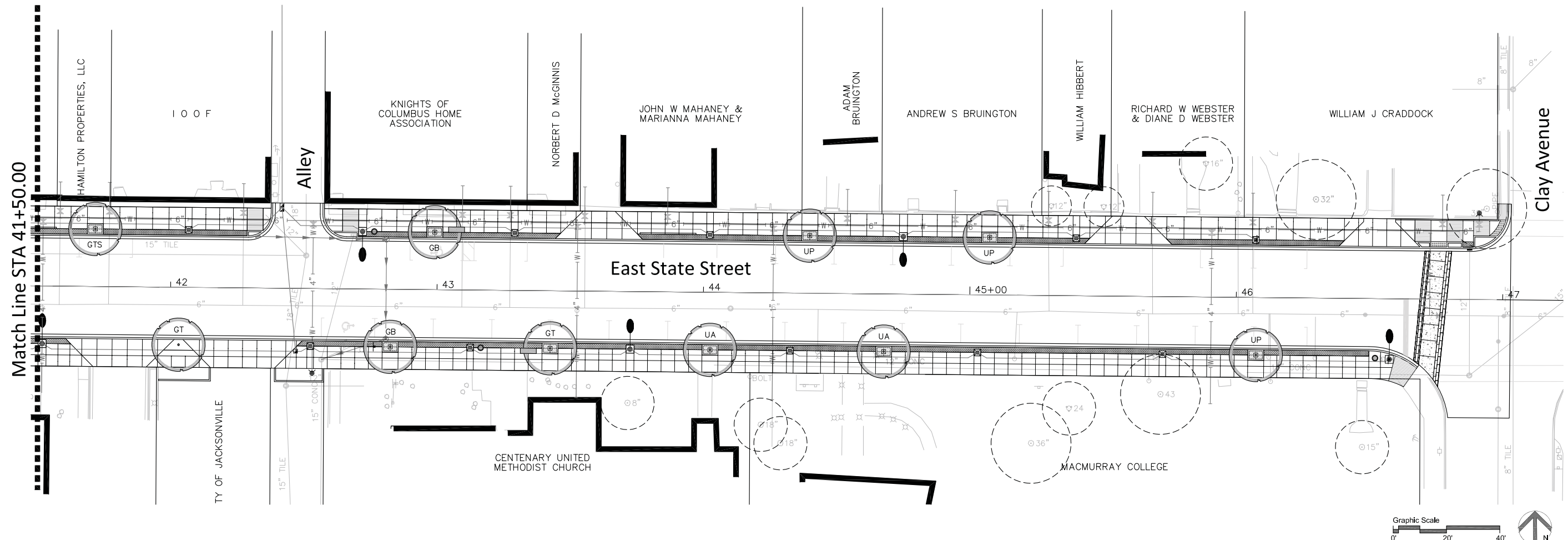
**NOTES**

- QUANTITIES PROVIDED FOR CONTRACTOR'S CONVENIENCE. IT IS THE CONTRACTOR'S RESPONSIBILITY TO VERIFY QUANTITIES PRIOR TO BIDDING AND ORDERING PLANT MATERIAL.
- CONTRACTOR TO VERIFY UTILITY LOCATIONS PRIOR TO EXCAVATING FOR PLANTS. CALL J.U.L.I.E. AT 811
- ENTIRE PLANTING BED AREAS TO BE MULCHED.

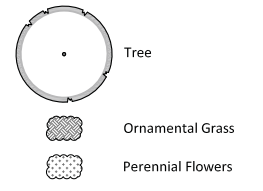
**PLANT SCHEDULE**

East State St. between Sta. 36+36.11 to Sta. 41+50.00

Trees				
SYMBOL	BOTANICAL NAME	COMMON NAME	SIZE	QUANTITY
<b>CANOPY TREES</b>				
UA	Ulmus carpinifolia 'Accolade'	Accolade Elm	3.5", BB	2
<b>UPRIGHT TREES</b>				
AFA	Acer freemanii 'Armstrong'	Armstrong Freeman Maple	3", BB	2
GB	Ginkgo biloba 'Princeton Sentry'	Princeton Sentry Ginkgo	3", BB	1
GTS	Gleditsia triacanthos var. inermis 'Street Keeper'	Street Keeper Thornless Honeylocust	3", BB	1
TDS	Taxodium distichum 'Shawnee Brave'	Shawnee Brave Baldcypress	3", BB	2
Shrubs				
SYMBOL	BOTANICAL NAME	COMMON NAME	SIZE	QUANTITY
HPL	Hydrangea paniculata 'Little Lime'	Little Lime Hydrangea	5 gallon 24" height	10
Herbaceous Plants				
SYMBOL	BOTANICAL NAME	COMMON NAME	SIZE	QUANTITY
<b>PERENNIALS</b>				
HST	Hemerocallis Stella d'Oro	Stella d'Oro Daylily	1 gallon well developed	95



**PLANT LEGEND**

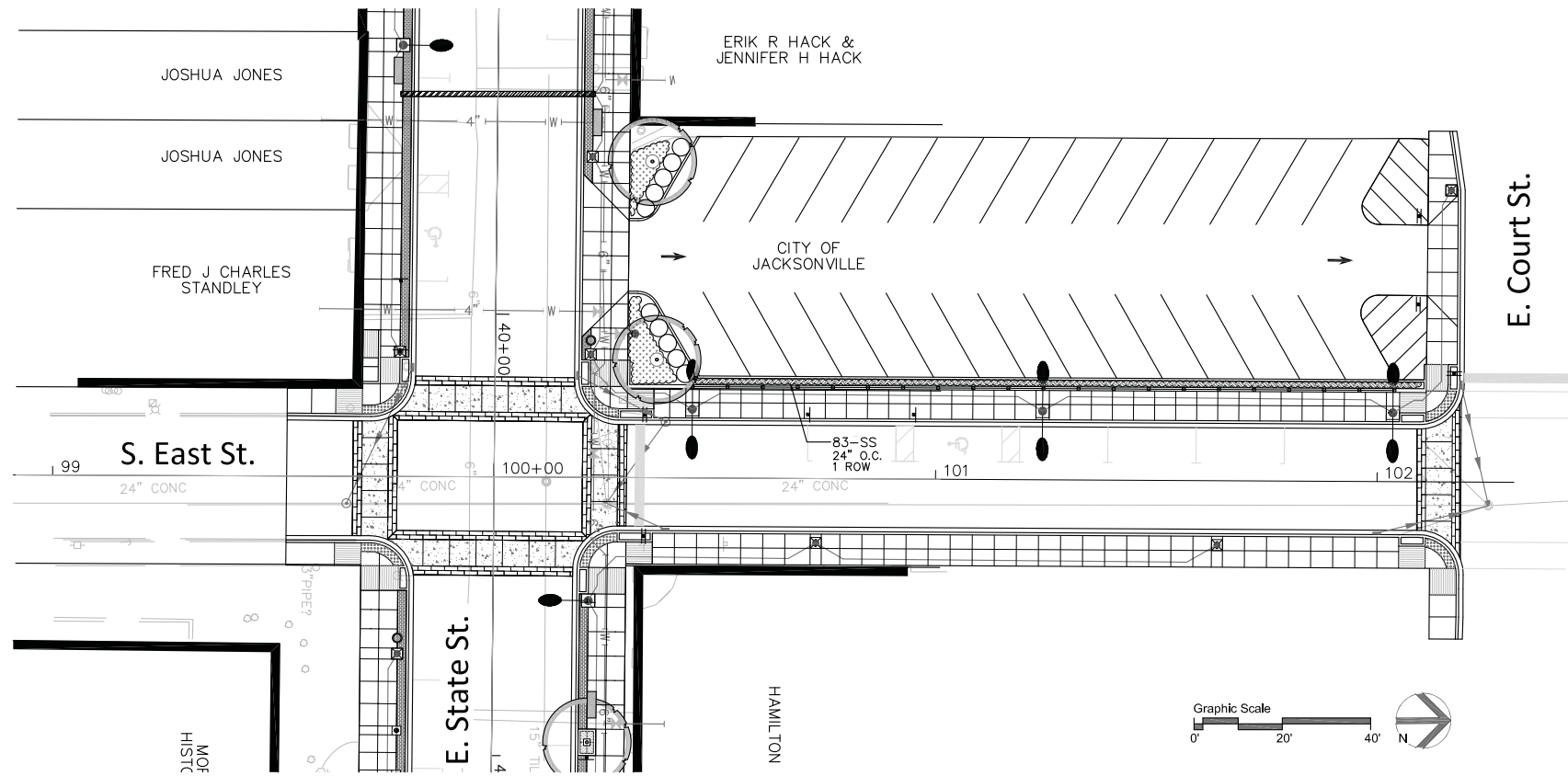


PLANT SCHEDULE				
East State St. between Sta. 41+50.00 to Sta. 47+02.89				
Trees				
SYMBOL	BOTANICAL NAME	COMMON NAME	SIZE	QUANTITY
<b>CANOPY TREES</b>				
GT	<i>Gleditsia triacanthos</i> var. <i>inermis</i> 'Skyline'	Skyline Thornless Honeylocust	4", BB	2
UA	<i>Ulmus carpinifolia</i> 'Accolade'	Accolade Elm	3.5", BB	2
UP	<i>Ulmus davidiana</i> var. <i>japonica</i> 'Prospector'	Prospector Elm	3.5", BB	3
<b>UPRIGHT TREES</b>				
GB	<i>Ginkgo biloba</i> 'Princeton Sentry'	Princeton Sentry Ginkgo	3", BB	2
GTS	<i>Gleditsia triacanthos</i> var. <i>inermis</i> 'Street Keeper'	Street Keeper Thornless Honeylocust	3", BB	1

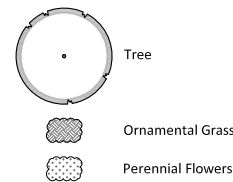
**NOTES**

- QUANTITIES PROVIDED FOR CONTRACTOR'S CONVENIENCE. IT IS THE CONTRACTOR'S RESPONSIBILITY TO VERIFY QUANTITIES PRIOR TO BIDDING AND ORDERING PLANT MATERIAL.
- CONTRACTOR TO VERIFY UTILITY LOCATIONS PRIOR TO EXCAVATING FOR PLANTS. CALL J.U.L.I.E. AT 811
- ENTIRE PLANTING BED AREAS TO BE MULCHED.





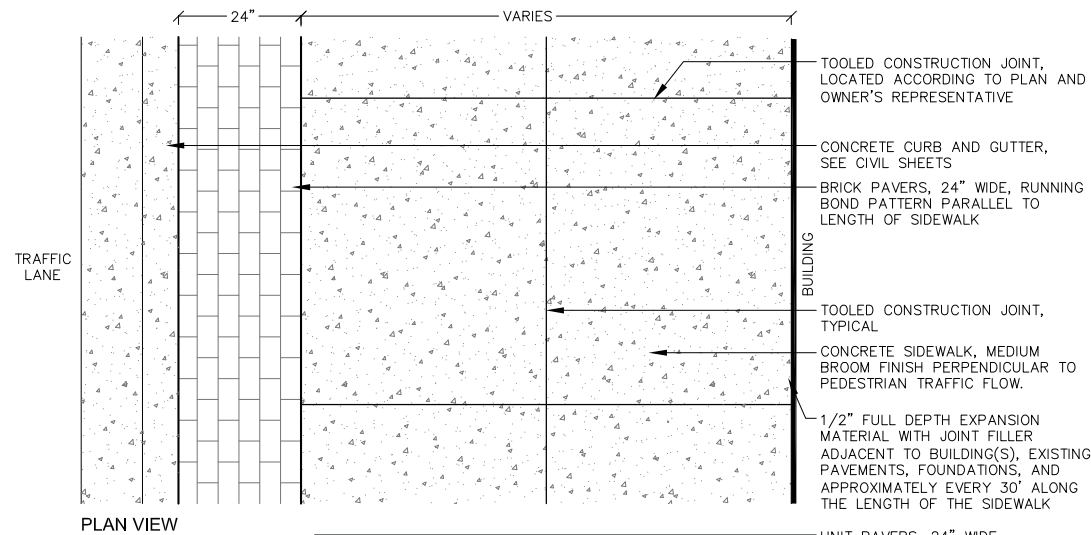
**PLANT LEGEND**



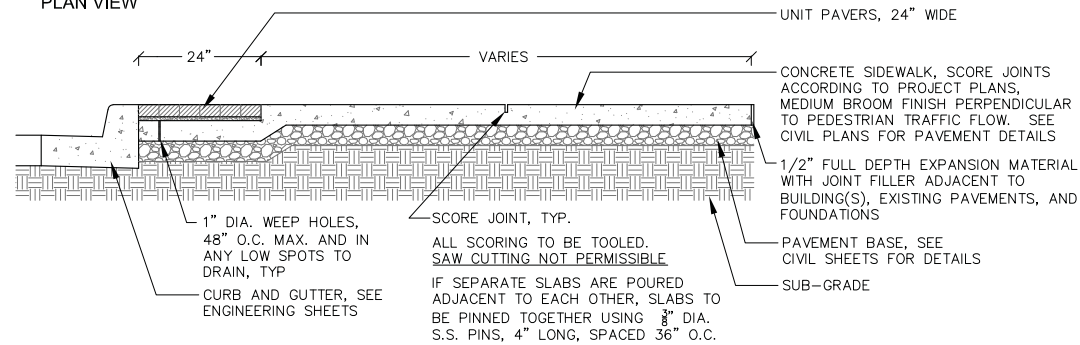
PLANT SCHEDULE				
East St. between Sta. 99+53.01 to Sta. 102+19.62				
Herbaceous Plants				
SYMBOL	BOTANICAL NAME	COMMON NAME	SIZE	QUANTITY
GRASSES				
SS	Schizochyrium scoparium	Little Bluestem	1 gallon well developed	83

**NOTES**

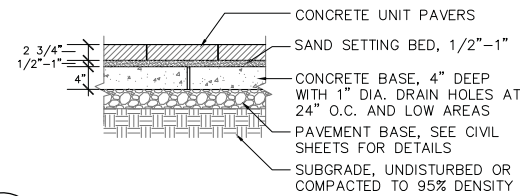
- QUANTITIES PROVIDED FOR CONTRACTOR'S CONVENIENCE. IT IS THE CONTRACTOR'S RESPONSIBILITY TO VERIFY QUANTITIES PRIOR TO BIDDING AND ORDERING PLANT MATERIAL.
- CONTRACTOR TO VERIFY UTILITY LOCATIONS PRIOR TO EXCAVATING FOR PLANTS. CALL J.U.L.I.E. AT 811
- ENTIRE PLANTING BED AREAS TO BE MULCHED.



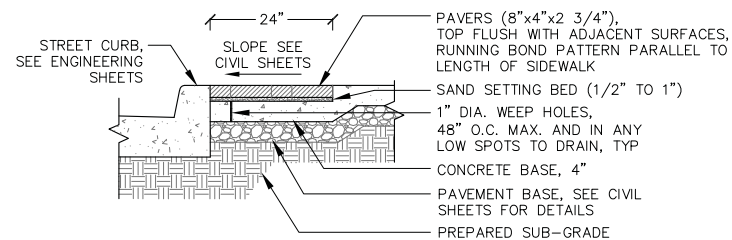
PLAN VIEW



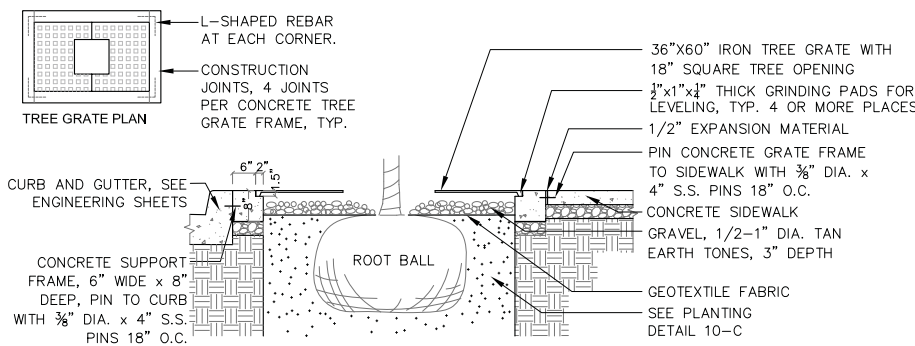
**A**  
7 CONCRETE SIDEWALK AND UNIT PAVER BORDER  
NOT TO SCALE



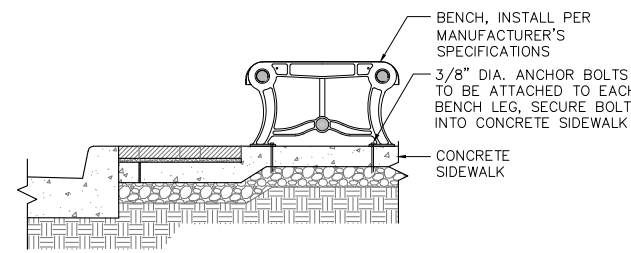
**B**  
7 UNIT PAVERS  
NOT TO SCALE



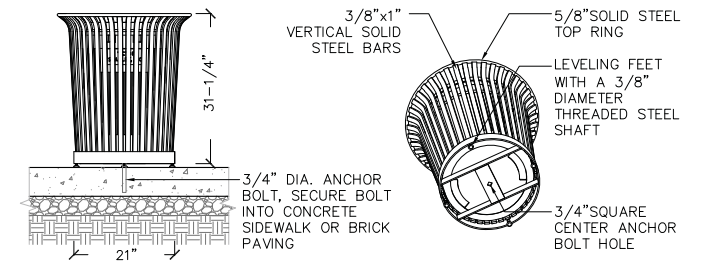
**C**  
7 UNIT PAVERS ADJACENT TO CURB/SIDEWALK  
NOT TO SCALE



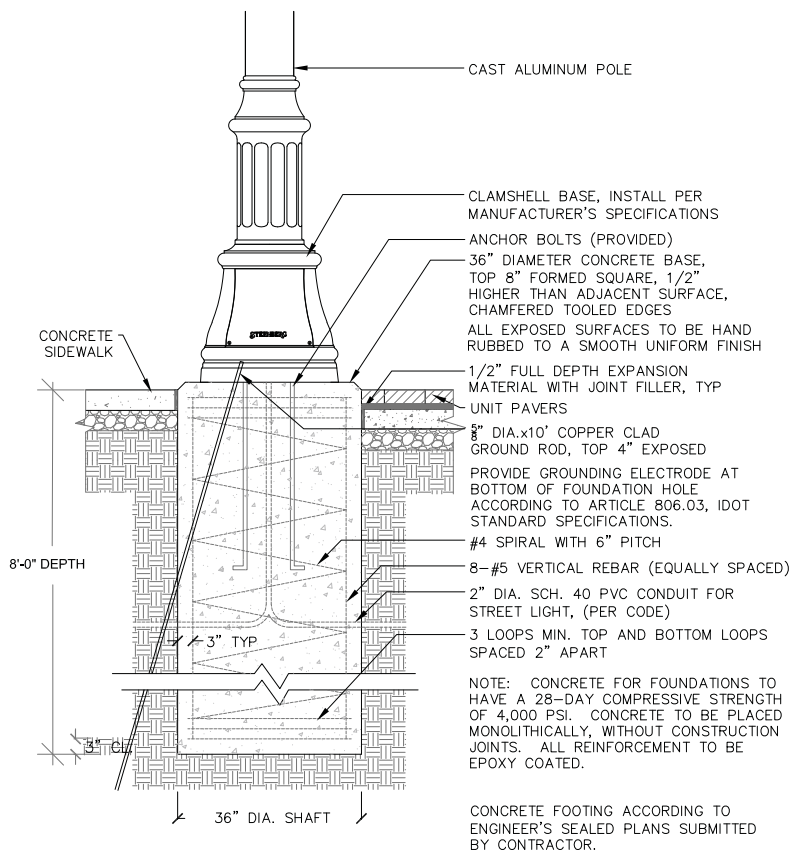
**D**  
7 TREE GRATE ADJACENT TO CURB AND SIDEWALK  
NOT TO SCALE



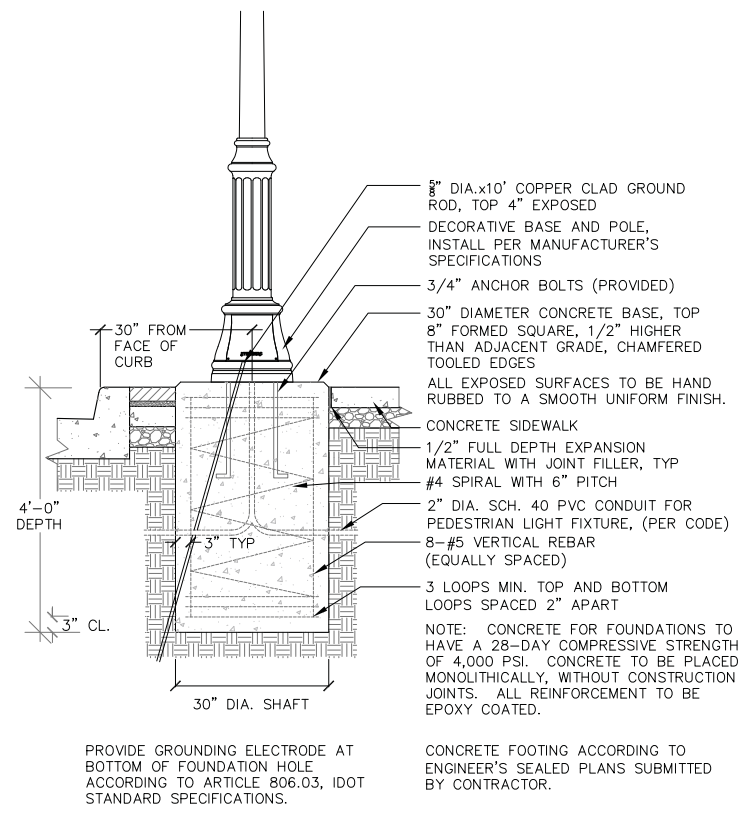
**E**  
7 BENCH - BACKLESS  
NOT TO SCALE



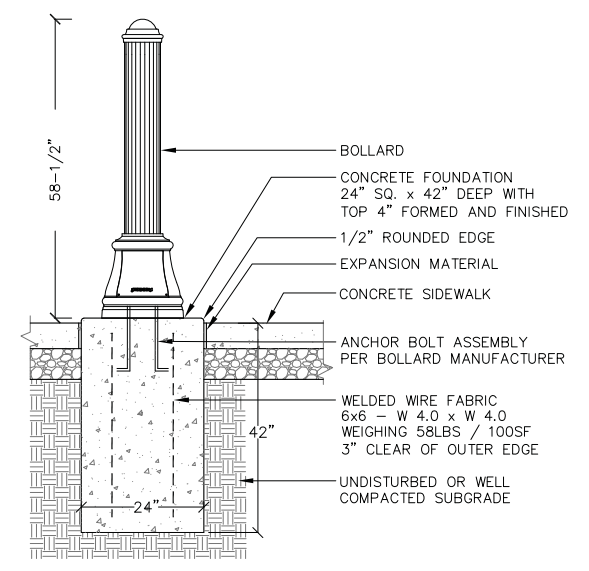
**F**  
7 TRASH RECEPTACLE  
NOT TO SCALE



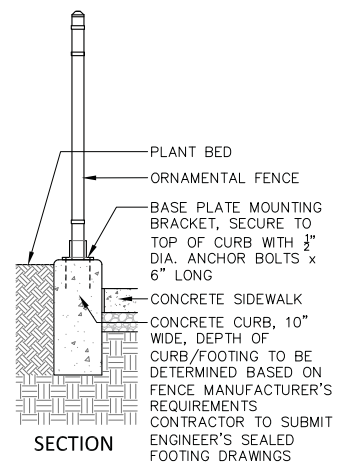
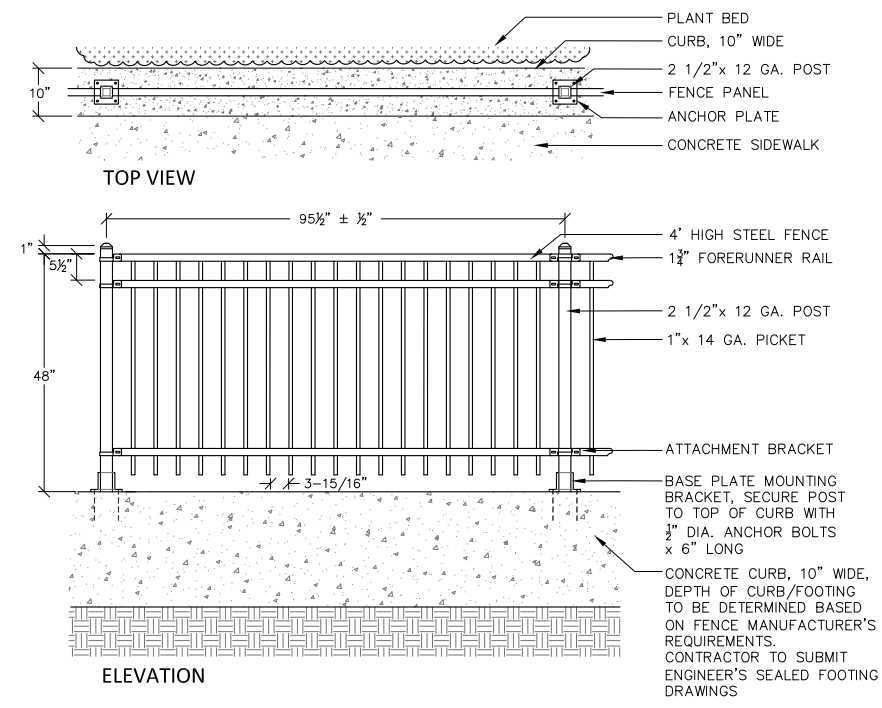
**A**  
**8** STREET LIGHTING ASSEMBLY COMPLETE, TYPE F1 AND F2 NOT TO SCALE



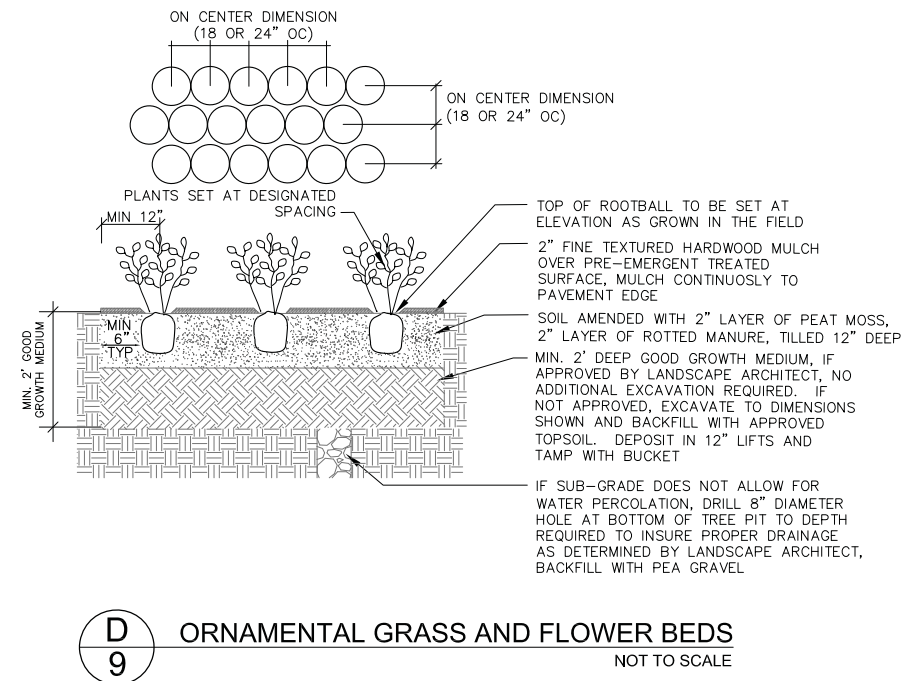
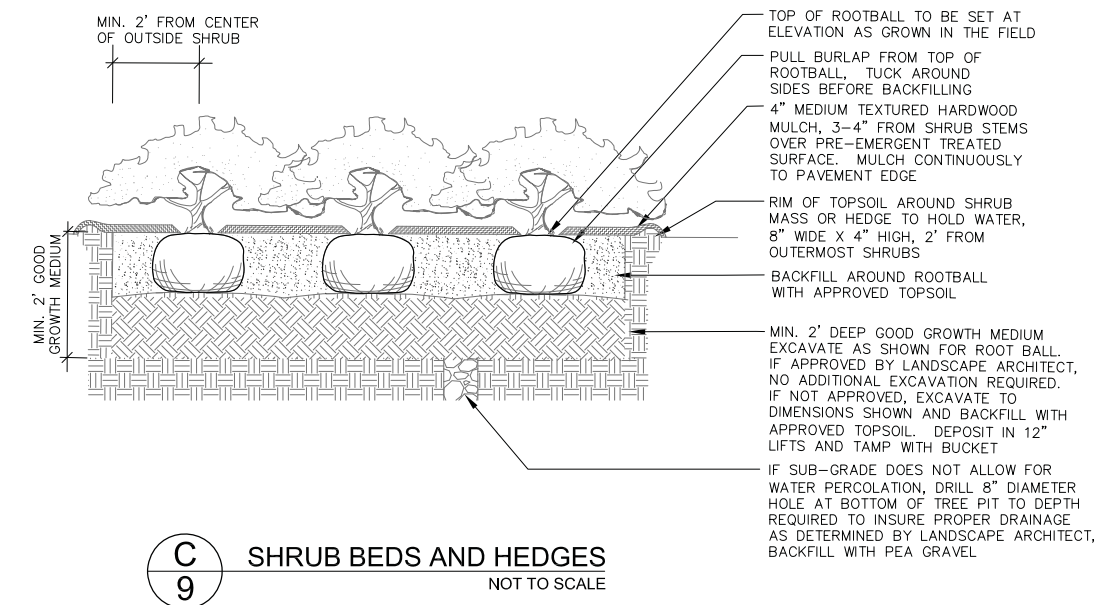
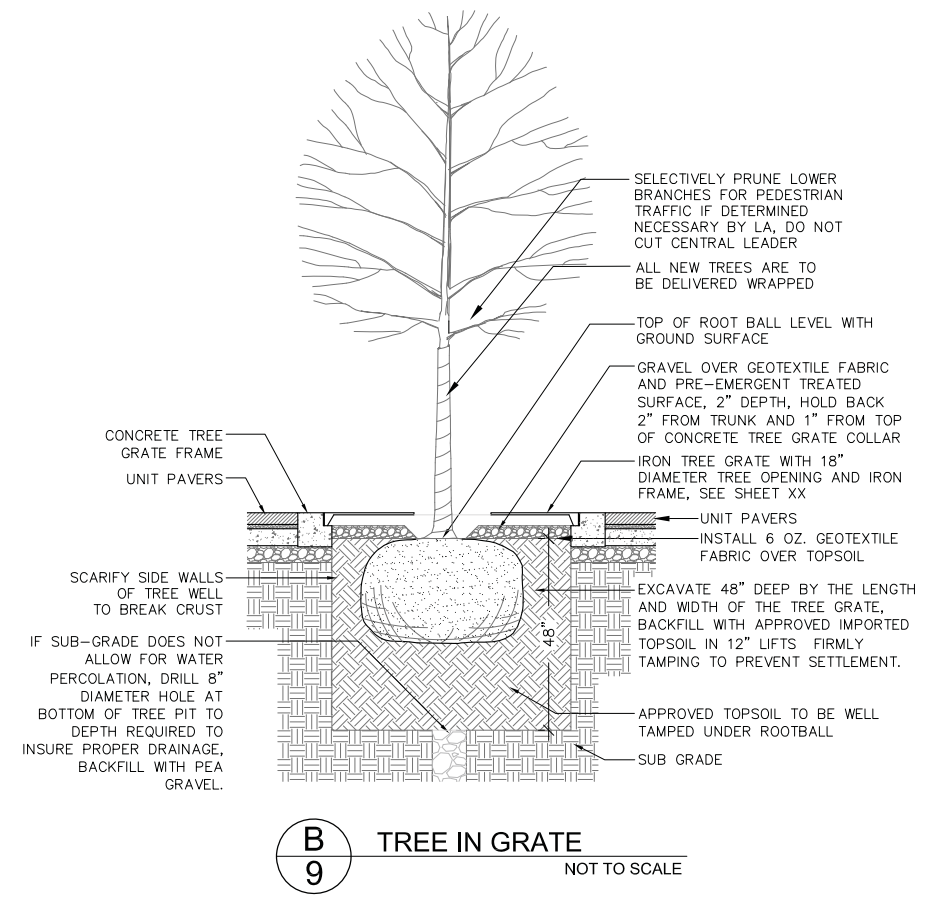
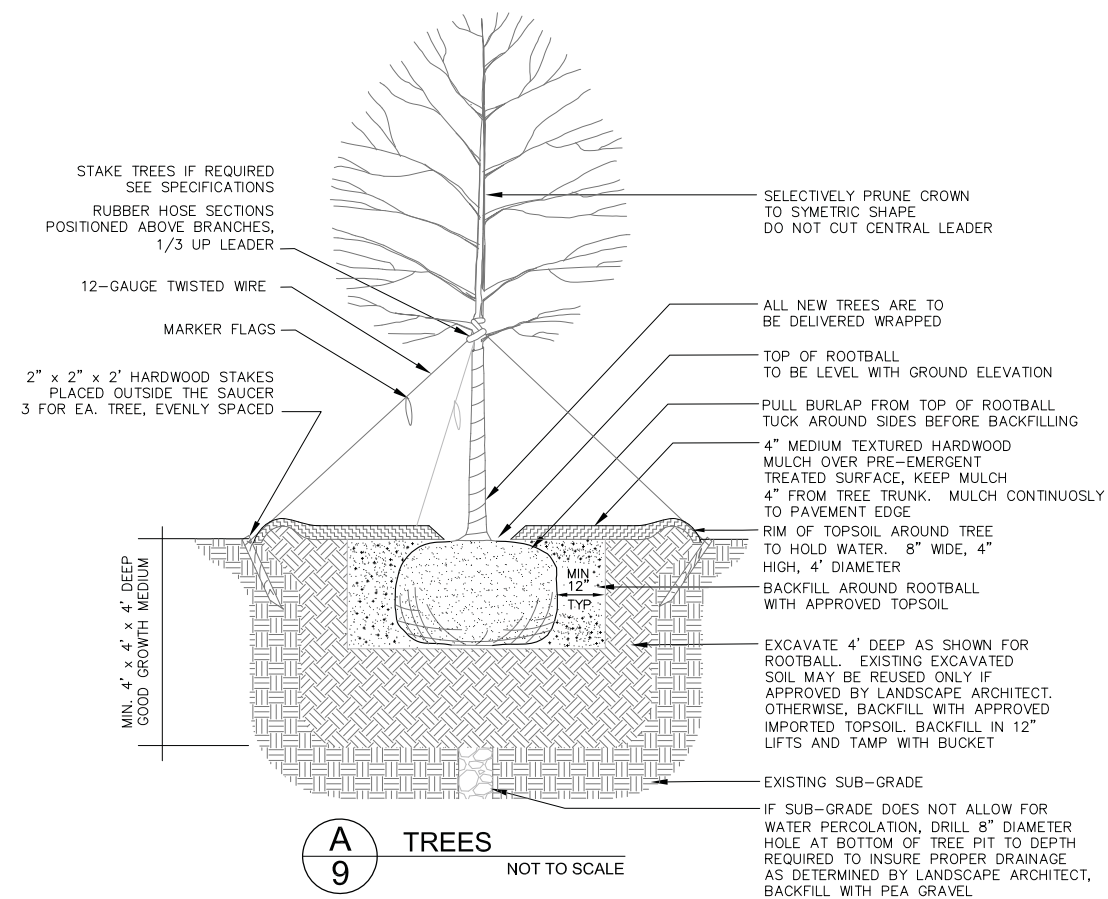
**B**  
**8** ORNAMENTAL LIGHT UNIT, COMPLETE TYPE F3 NOT TO SCALE



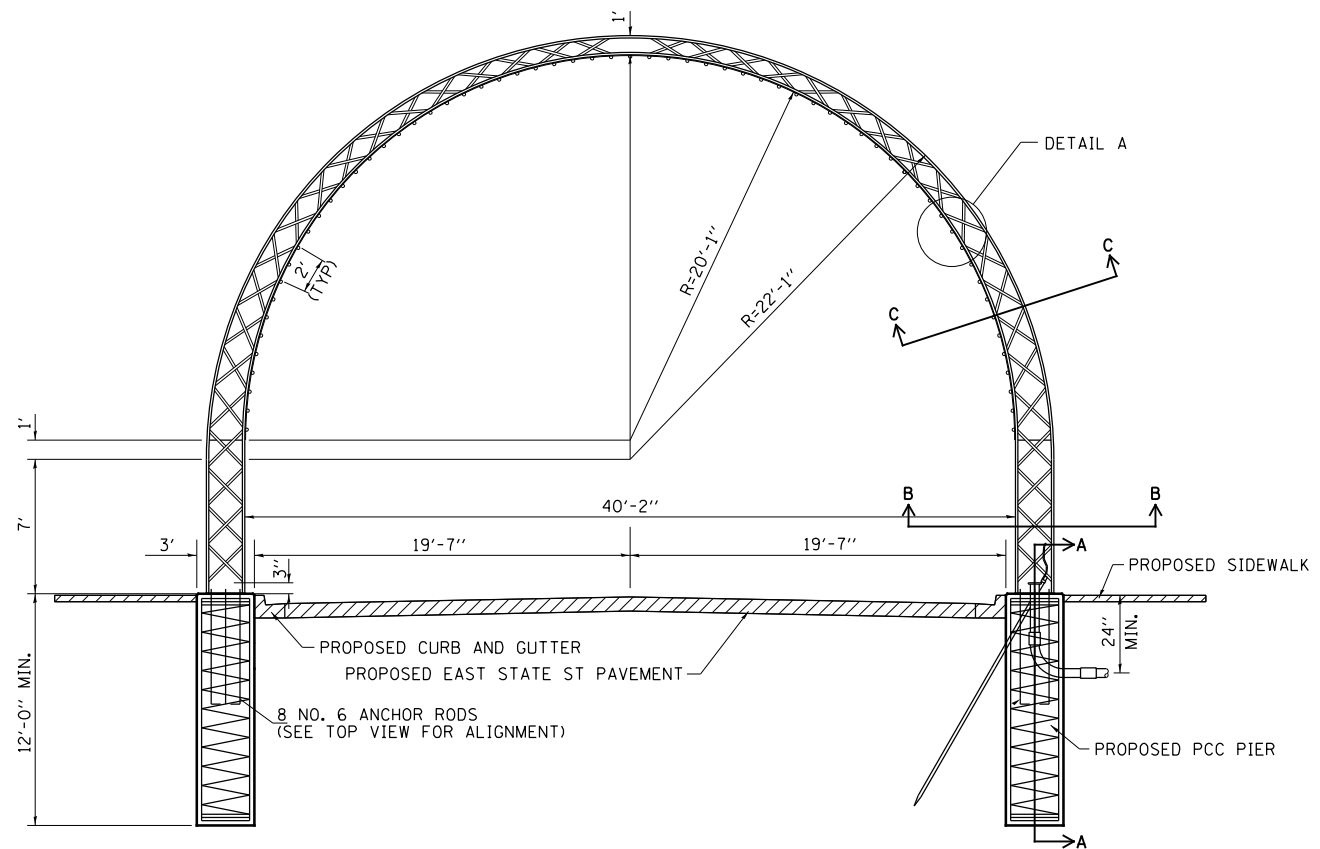
**C**  
**8** BOLLARD NOT TO SCALE



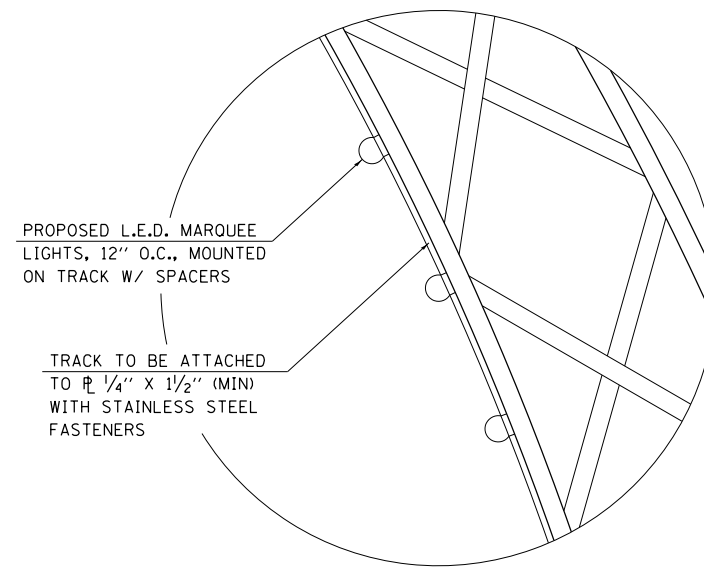
**D**  
**8** ORNAMENTAL FENCE NOT TO SCALE



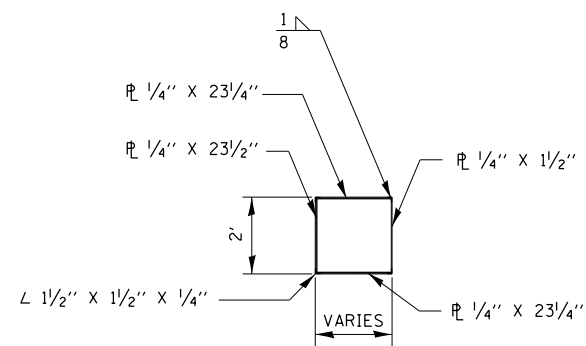




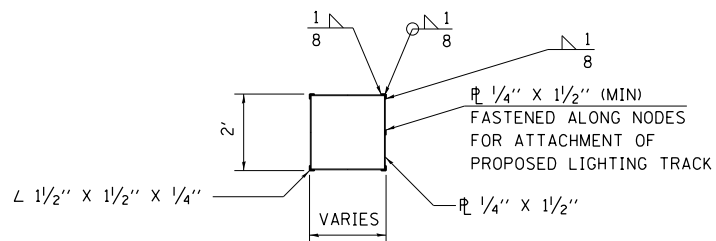
**DECORATIVE ARCH  
(FACING EAST)**



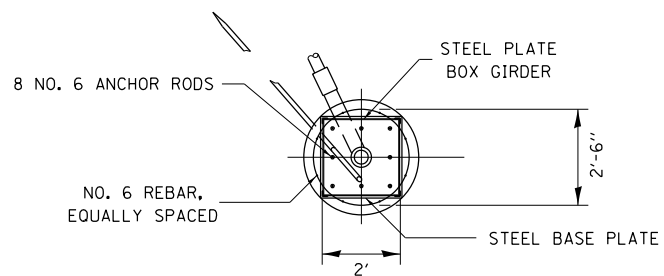
**DETAIL A**



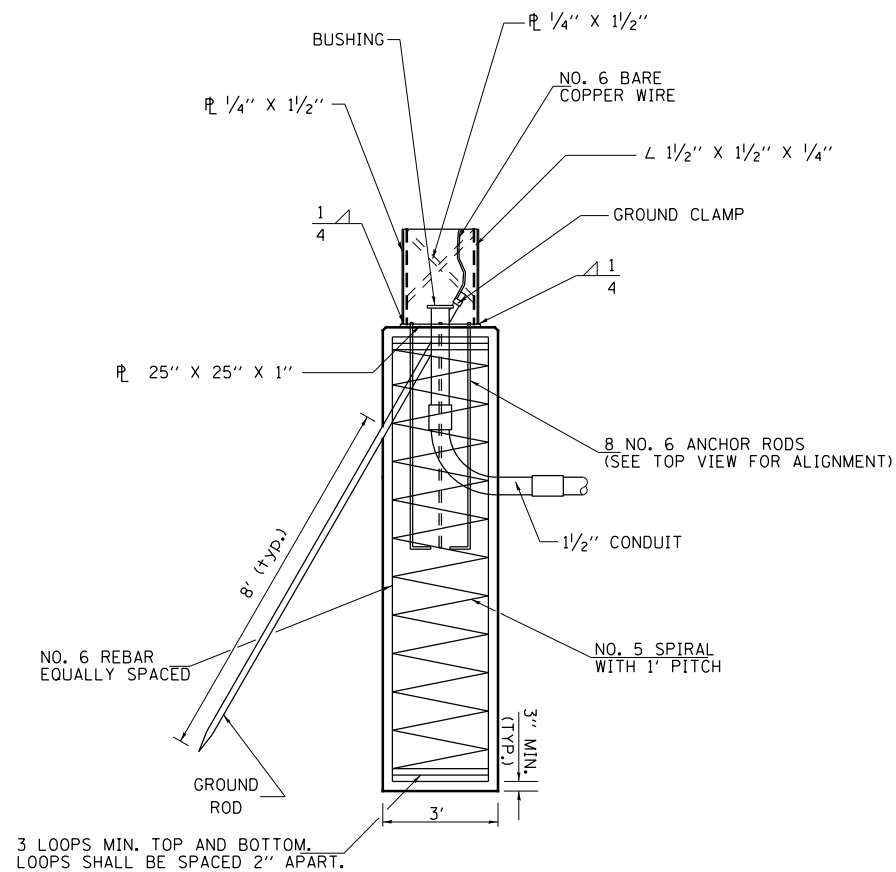
**SECTION B-B  
(NOT TO SCALE)**



**SECTION C-C  
(NOT TO SCALE)**



**TOP VIEW OF PCC PIER  
(NOT TO SCALE)**



**SECTION A-A  
(NOT TO SCALE)**

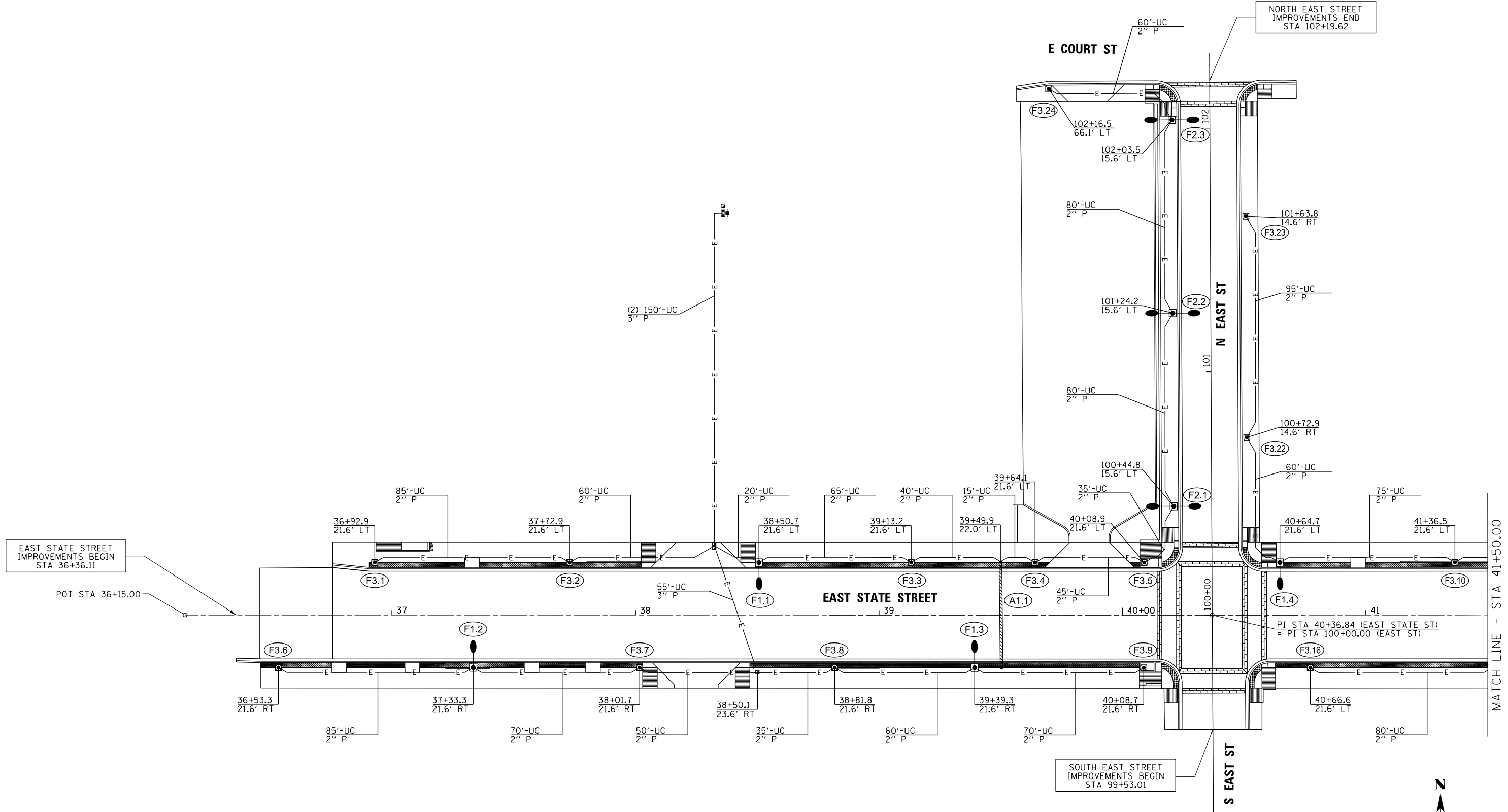
MODEL: 1100261001  
 FILE: 1100261001.dwg  
 USER: JDeen  
 DATE: 12/6/2019  
 PLOT: 12/6/2019 10:00:00 AM  
 PLOT SCALE: 10.0000  
 PLOT DATE: 12/6/2019

USER NAME = JDeen	DESIGNED - JRB	REVISED -
PLOT SCALE = 10.0000' / In.	DRAWN - TJD	REVISED -
PLOT DATE = 12/6/2019	CHECKED - JRB	REVISED -
	DATE - 5/31/2019	REVISED -

F.A.U. RTE.	SECTION	COUNTY	TOTAL SHEETS	SHEET NO.
8172	17-00126-00-R5	MORGAN	94	53
CONTRACT NO. 93735				
ILLINOIS FED. AID PROJECT				



MODEL: 140826\EMMIES  
FILE: 17-00126-00-RS - East St - West State St - P18181 (Jacksonville)\CADD\CADD - Electrical\17-00126-00-RS-East State Street Electrical.dwg



Since 1945  
**Hutchison Engineering, Inc.**  
Jacksonville • Quad Cities • Peoria • Shorewood  
Illinois Professional Design Firm No. 184-000825

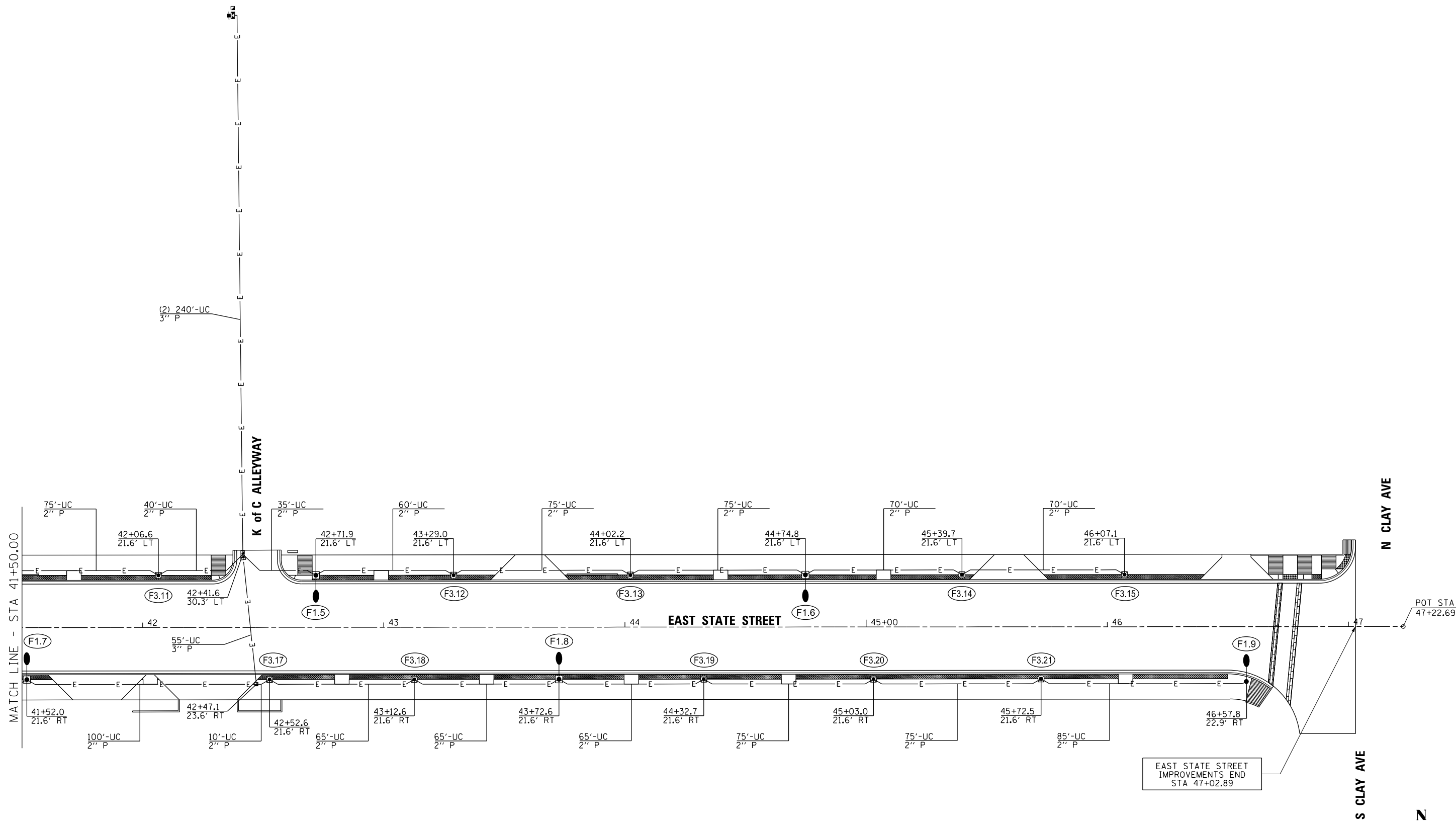
USER NAME = JDeen	DESIGNED - JRB	REVISED -
DRAWN - JCW	REVISED -	
PLOT SCALE = 40,0000' / In.	CHECKED - JRB	REVISED -
PLOT DATE = 12/6/2019	DATE - 5/31/2019	REVISED -

**STATE OF ILLINOIS  
DEPARTMENT OF TRANSPORTATION**

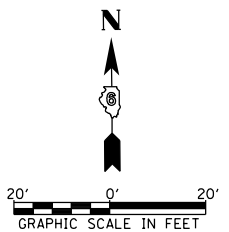
**HISTORIC EAST STATE STREET RECONSTRUCTION  
ELECTRICAL PLANS**

SCALE: SHEET 2 OF 6 SHEETS STA. TO STA.

F.A.U. RTE.	SECTION	COUNTY	TOTAL SHEETS	SHEET NO.
8172	17-00126-00-RS	MORGAN	94	55
CONTRACT NO. 93735				
ILLINOIS FED. AID PROJECT				



NOTE: THE SPLICING OF CABLE IN RACEWAY WILL ONLY BE PERMITTED IN POLE HANDHOLES.



MODEL: 110082614010  
 FILE NAME: 17-00126-00-RS - East, S. West State St. - P1N&B1 (Jacksonville)CADDD\CADD\_Sheet\04119-sh-Electrical\03.dwg

Since 1945  
**Hutchison Engineering, Inc.**  
 Jacksonville • Quad Cities • Peoria • Shorewood  
 Illinois Professional Design Firm No. 184-000825

USER NAME = JDeen	DESIGNED - JRB	REVISED -
PLOT SCALE = 40,0000' / In.	DRAWN - JCW	REVISED -
PLOT DATE = 12/6/2019	CHECKED - JRB	REVISED -
	DATE - 5/31/2019	REVISED -

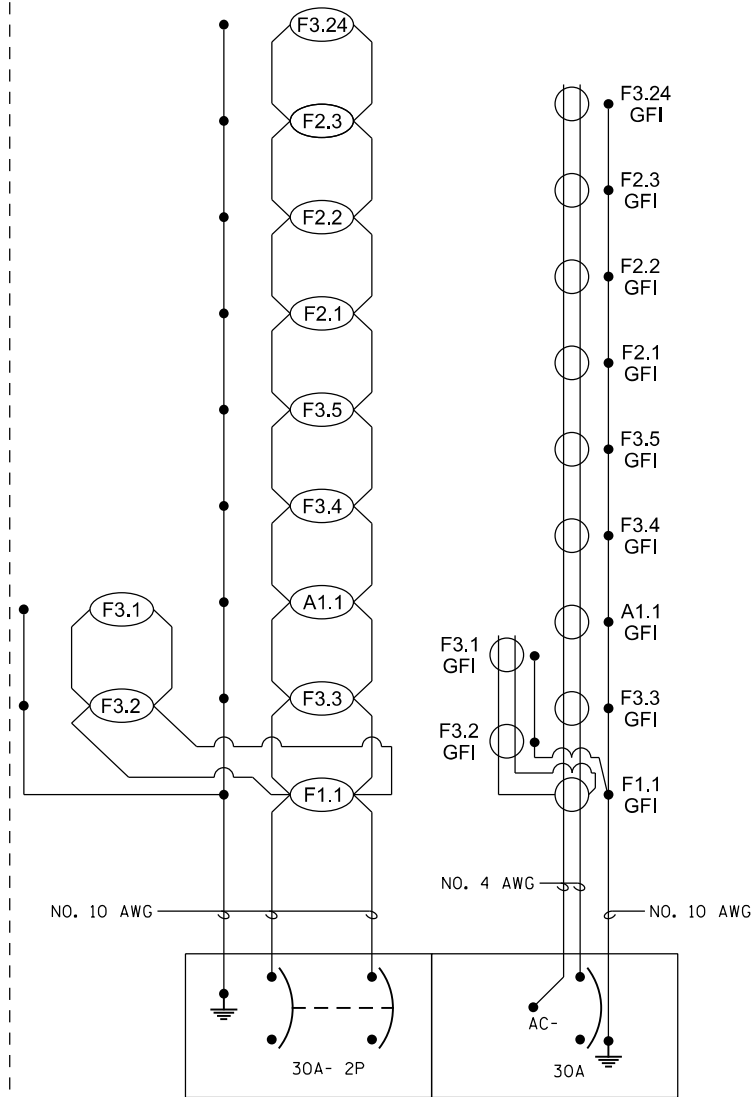
**STATE OF ILLINOIS**  
**DEPARTMENT OF TRANSPORTATION**

**HISTORIC EAST STATE STREET RECONSTRUCTION**  
**ELECTRICAL PLANS**

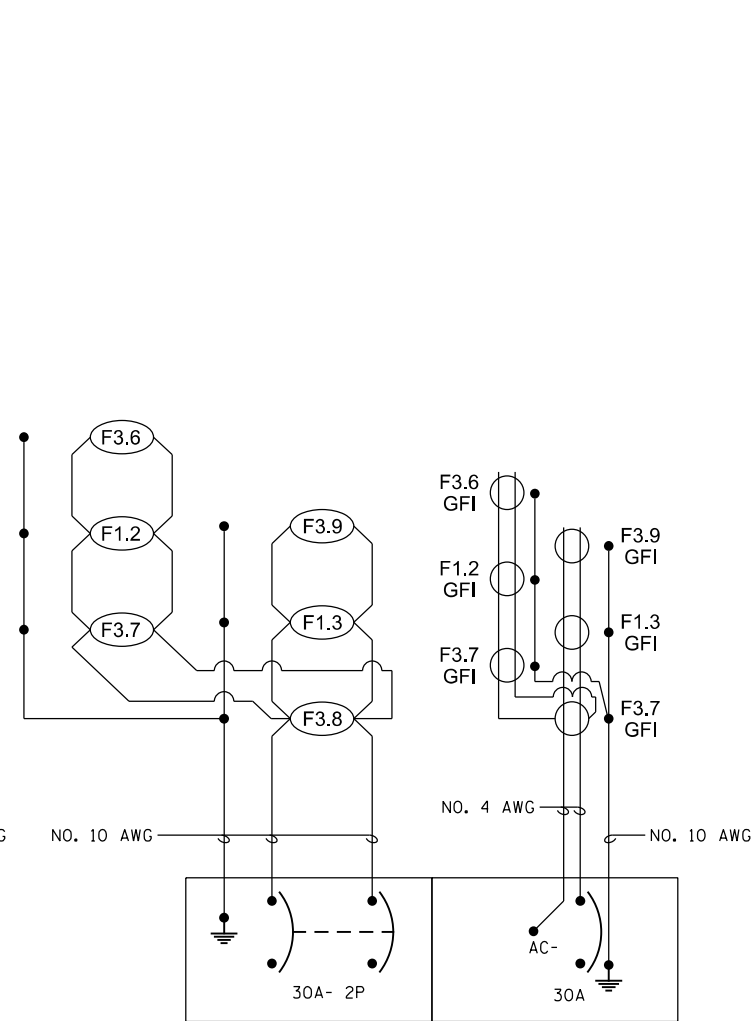
SCALE: SHEET 3 OF 6 SHEETS STA. TO STA.

F.A.U. RTE.	SECTION	COUNTY	TOTAL SHEETS	SHEET NO.
8172	17-00126-00-RS	MORGAN	94	56
CONTRACT NO. 93735				
ILLINOIS FED. AID PROJECT				

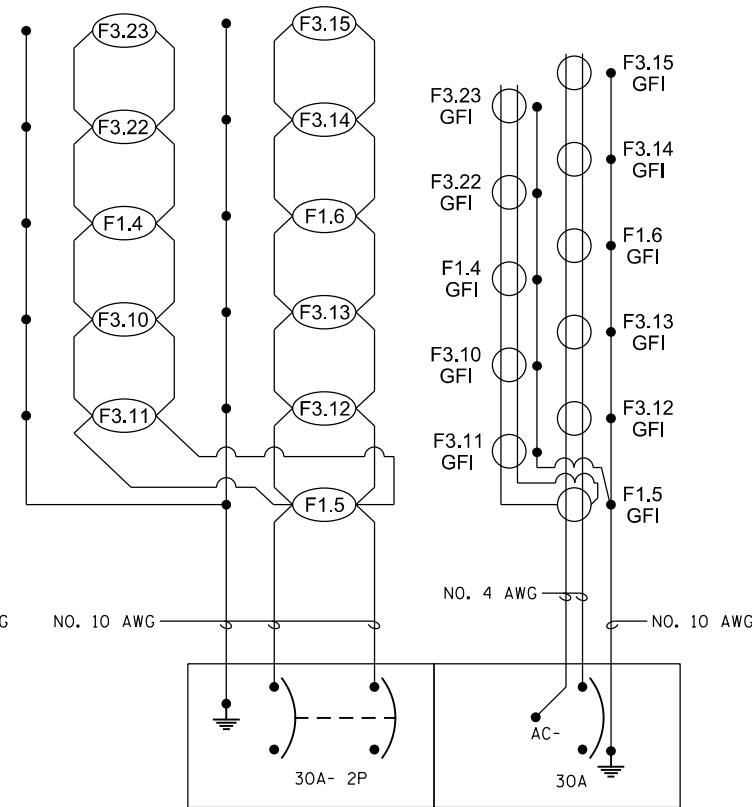
LIGHTING CONTROL CABINET  
LIGHTING CONTROLLER, SPECIAL



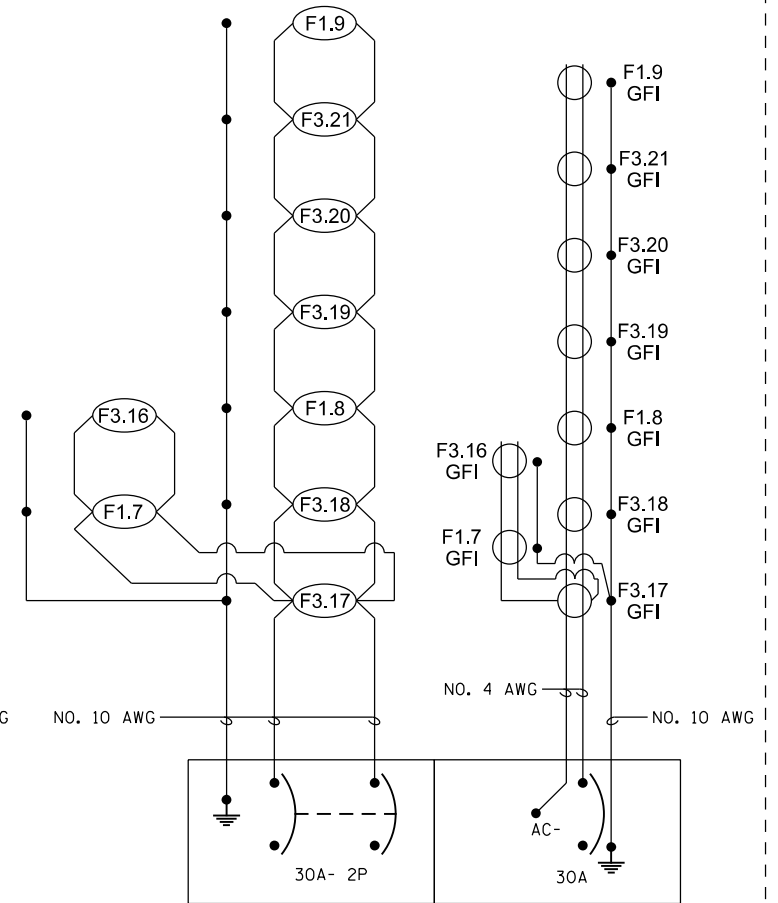
LIGHTING CIRCUIT & CONVENIENCE  
OUTLETS CIRCUIT NO. 1



LIGHTING CIRCUIT & CONVENIENCE  
OUTLETS CIRCUIT NO. 2



LIGHTING CIRCUIT & CONVENIENCE  
OUTLETS CIRCUIT NO. 3

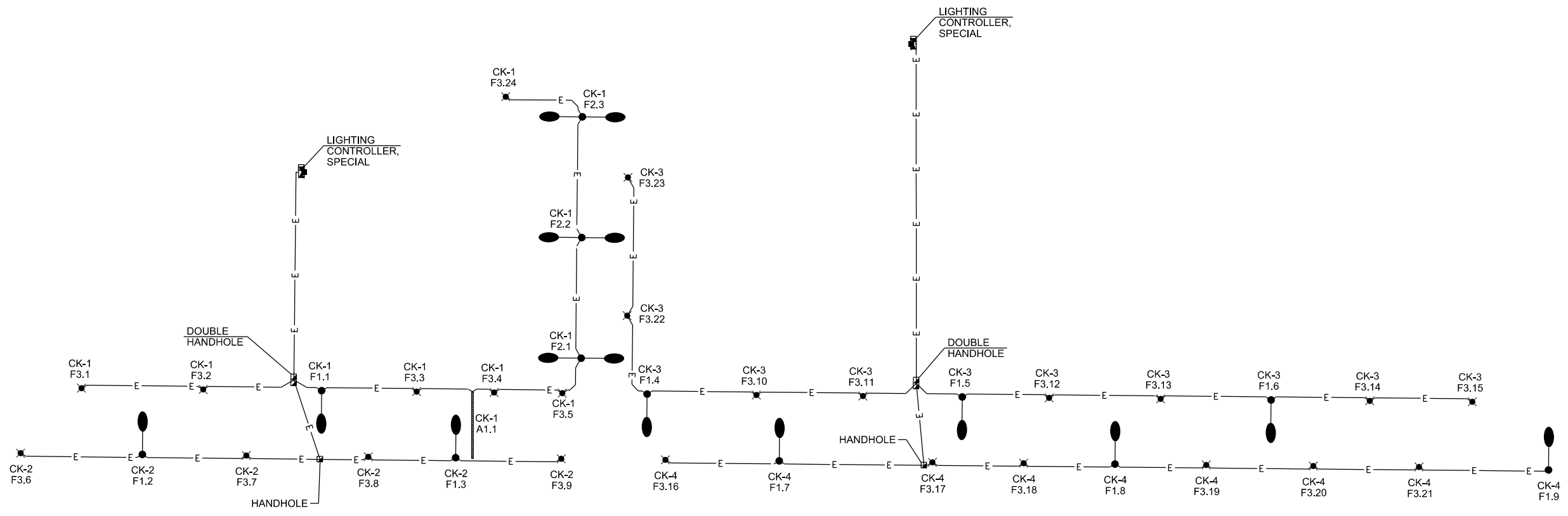


LIGHTING CIRCUIT & CONVENIENCE  
OUTLETS CIRCUIT NO. 4

MODEL: \\MODELS\MAMES  
FILE: \\MAILER\_VA\117 - East St. West State St. - PH&B\1\Jackson\H\0\CADD\CADD\_Sheets\04119-eh-EStateElec04.dwg

USER NAME = JDeen	DESIGNED - JRB	REVISED -
DRAWN - TJD	REVISIONS -	
PLOT SCALE = 100,0000' / In.	CHECKED - JRB	REVISED -
PLOT DATE = 12/6/2019	DATE - 5/31/2019	REVISED -

F.A.U. RTE.	SECTION	COUNTY	TOTAL SHEETS	SHEET NO.
8172	17-00126-00-R5	MORGAN	94	57
ILLINOIS FED. AID PROJECT			CONTRACT NO. 93735	



MODEL: MODELNAME  
 FILE: Model\_V1717 - East, E. West State St. - PH&B (Jacksonville)\CADD\CADD Streets\4119-eh-EStateElec05.dgn

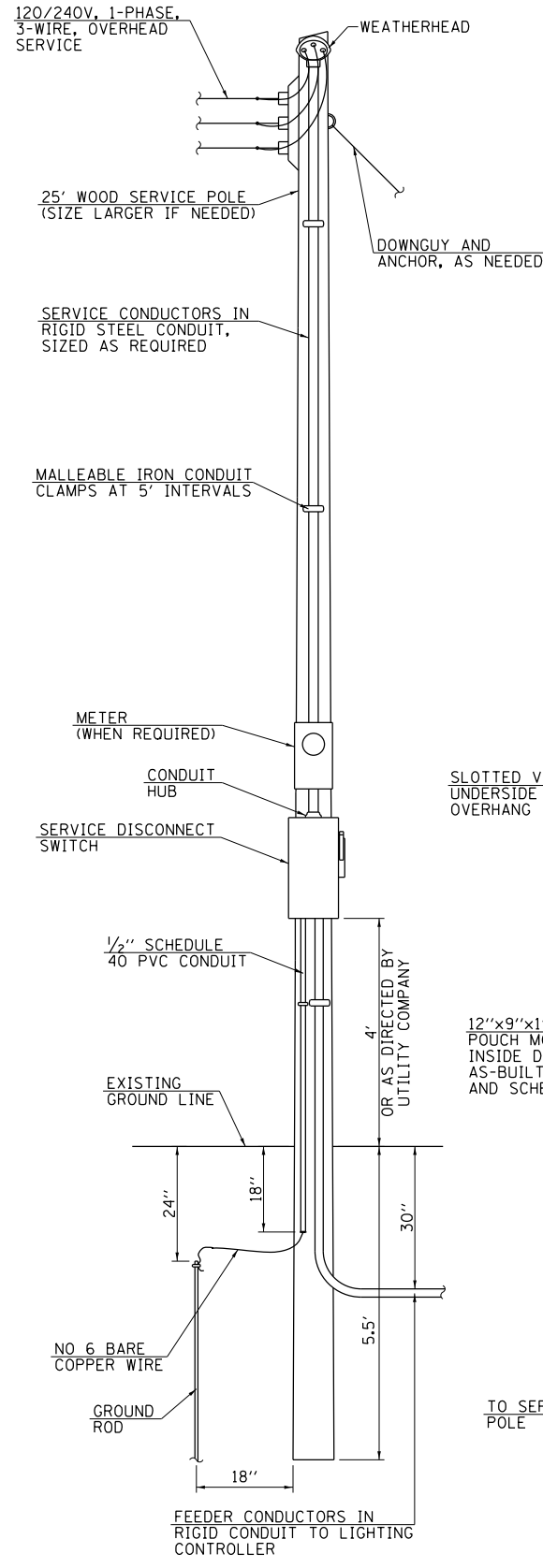
USER NAME = JDeen	DESIGNED - JRB	REVISED -
DRAWN - TJD	REVISIONS -	
PLOT SCALE = 80,0000 ' / In.	CHECKED - JRB	REVISED -
PLOT DATE = 12/6/2019	DATE - 5/31/2019	REVISED -

**STATE OF ILLINOIS**  
**DEPARTMENT OF TRANSPORTATION**

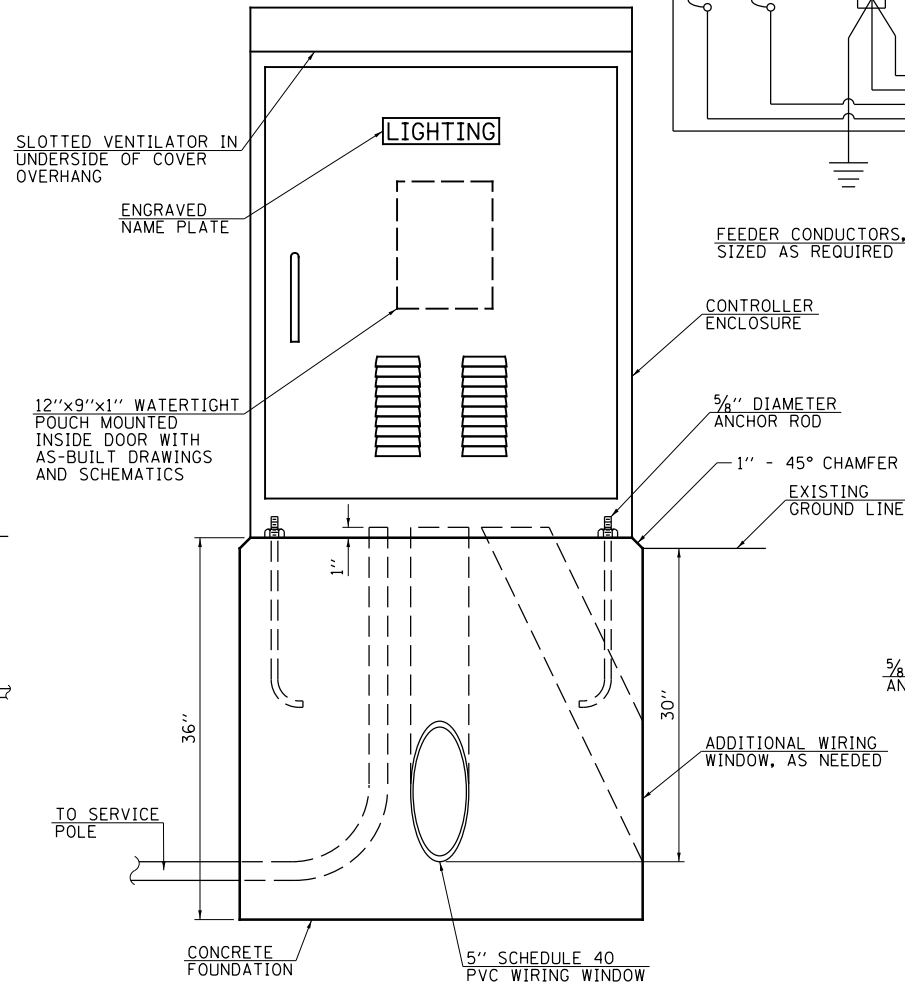
**HISTORIC EAST STATE STREET RECONSTRUCTION**  
**PROJECT WIRING CIRCUIT DIAGRAM**

F.A.U. RTE.	SECTION	COUNTY	TOTAL SHEETS	SHEET NO.
8172	17-00126-00-R5	MORGAN	94	58
CONTRACT NO. 93735				
ILLINOIS FED. AID PROJECT				

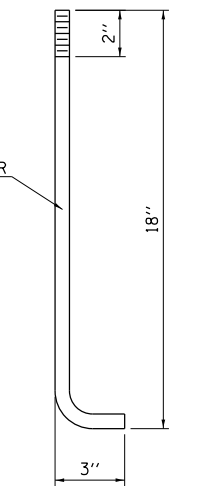
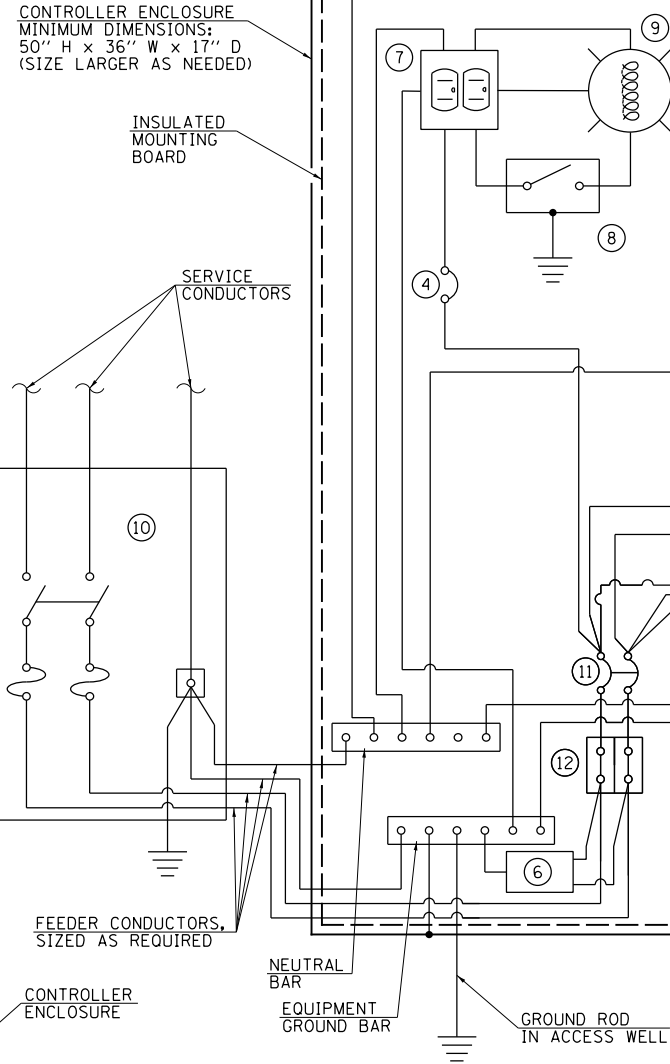
SCALE: SHEET 5 OF 6 SHEETS STA. TO STA.



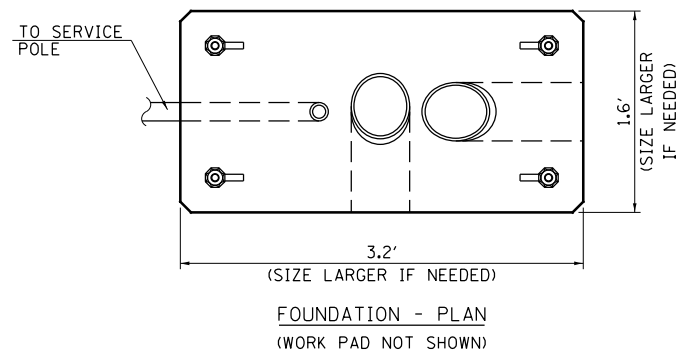
ELECTRIC SERVICE INSTALLATION



LIGHTING CONTROLLER



ANCHOR ROD DETAIL



FOUNDATION - PLAN (WORK PAD NOT SHOWN)

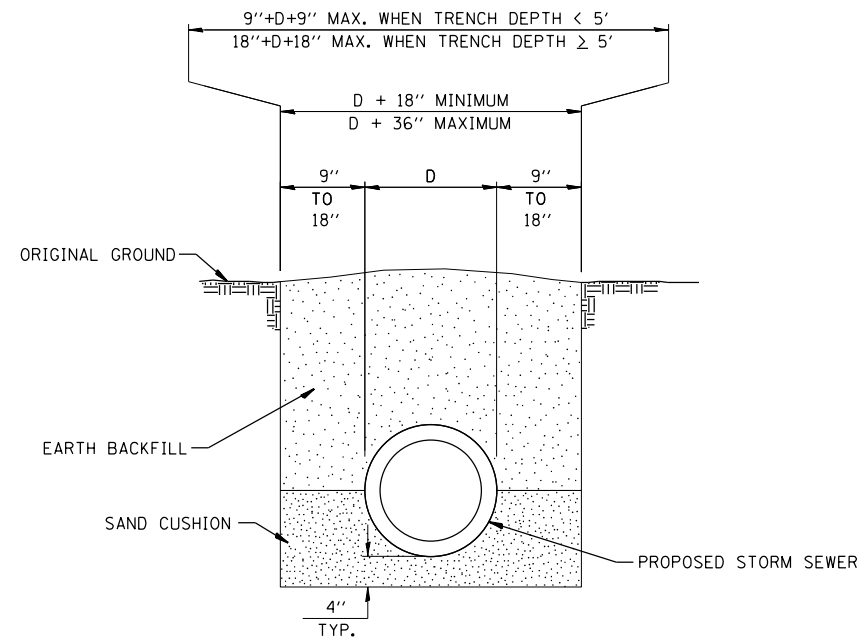
- ① PHOTOCELL WITH INTEGRAL SURGE ARRESTOR
- ② "HAND-OFF-AUTO" SELECTOR SWITCH
- ③ 100A (SIZE LARGER AS NEEDED), ELECTRICALLY HELD CONTACTOR
- ④ 15A, 1-POLE CIRCUIT BREAKER
- ⑤ 30A (SIZE LARGER AS NEEDED), 2-POLE CIRCUIT BREAKER (TWO SPARES REQUIRED, BUT NOT SHOWN)
- ⑥ SURGE ARRESTOR
- ⑦ GFCI DUPLEX RECEPTACLE
- ⑧ SINGLE-POLE, SINGLE THROW SWITCH
- ⑨ INCANDESCENT LUMINAIRE, ENCLOSED AND GASKETTED WITH 100W LAMP
- ⑩ SERVICE DISCONNECT SWITCH - 2-POLE, 3-WIRE, 100A (SIZE LARGER AS NEEDED), FUSED AT 100A (SIZE LARGER AS NEEDED), SOLID NEUTRAL IN NEMA 4X ENCLOSURE HAVING LOCKABLE EXTERNAL HANDLE
- ⑪ 100A (SIZE LARGER AS NEEDED), 2-POLE CIRCUIT BREAKER
- ⑫ TERMINAL BLOCK SIZED FOR CONDUCTORS AS SHOWN ON PLANS
- ⑬ 30A, 1-POLE CIRCUIT

MODEL: 110062614M1ES  
FILE NUMBER: 17-0117 - East, S. West State St. - PH1811 (Jacksonville) CAD/CADD: BRICKENRIDGE1119-shr-EStateElect06.dgn

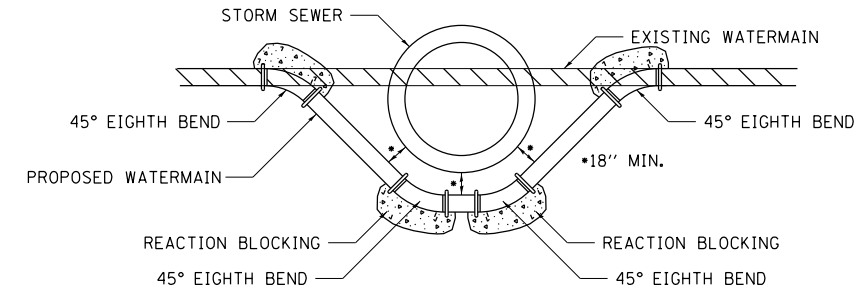
USER NAME = JDeen	DESIGNED - JRB	REVISED -
PLOT SCALE = 100.0000' / 1in.	DRAWN - TJD	REVISED -
PLOT DATE = 12/6/2019	CHECKED - JRB	REVISED -
	DATE - 5/31/2019	REVISED -

F.A.U. RTE.	SECTION	COUNTY	TOTAL SHEETS	SHEET NO.
8172	17-00126-00-R5	MORGAN	94	59
CONTRACT NO. 93735				
ILLINOIS		FED. AID PROJECT		

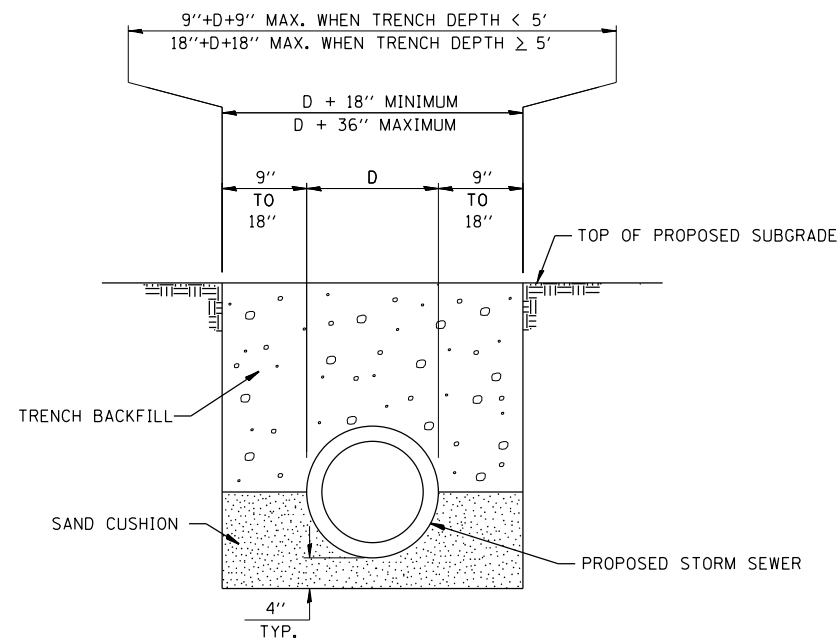




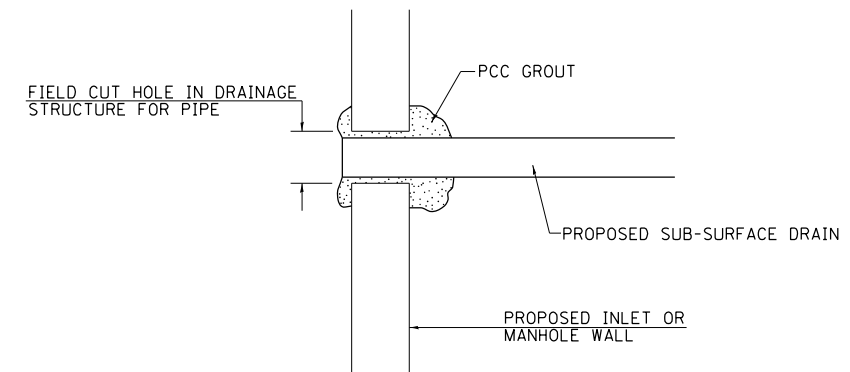
**DETAIL OF TRENCH EXCAVATION AND BACKFILL UNDER TURF**



**DETAIL OF LOWERING WATERMAIN**



**DETAIL OF TRENCH EXCAVATION AND BACKFILL UNDER PROPOSED ROADWAY PAVEMENT AND ENTRANCES**



NOTE: ALL ITEMS REQUIRED FOR CONNECTING SUB-SURFACE DRAINS TO PROPOSED DRAINAGE STRUCTURES SHALL BE CONSIDERED INCLUDED IN THE COST OF CONSTRUCTION THE PROPOSED DRAINAGE STRUCTURE.

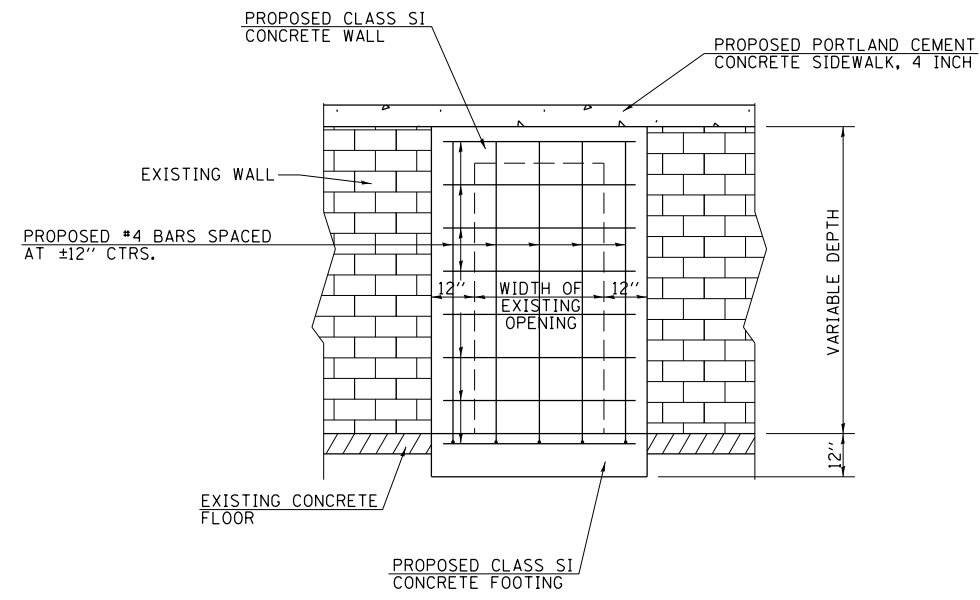
**DETAIL OF CONNECTING SUB-SURFACE DRAINS TO PROPOSED DRAINAGE STRUCTURES**

MODEL: 110026\MH175 - East, E. West State St. - PH&I (Jacksonville)\CADD\CADD Sheets\1175-Sub-Drain\1175.dgn

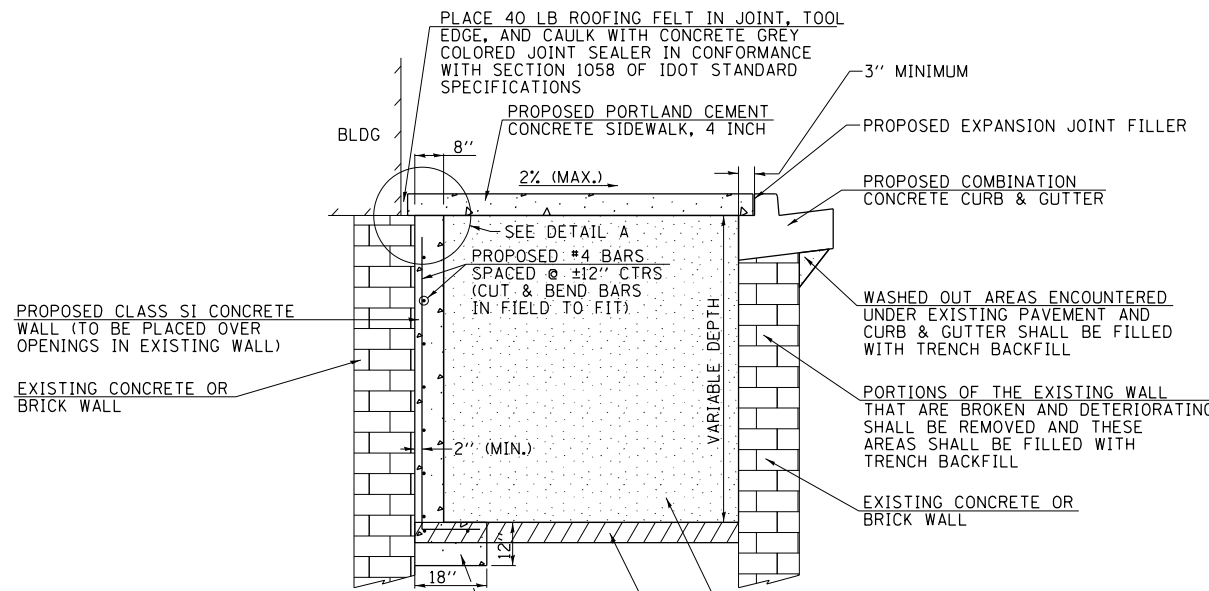
USER NAME = JDeen	DESIGNED - JRB	REVISED -
PLOT SCALE = 10,0000' / In.	DRAWN - TJD	REVISED -
PLOT DATE = 12/6/2019	CHECKED - JRB	REVISED -
	DATE - 5/31/2019	REVISED -

F.A.U. RTE.	SECTION	COUNTY	TOTAL SHEETS	SHEET NO.
8172	17-00126-00-R5	MORGAN	94	60
CONTRACT NO. 93735			ILLINOIS FED. AID PROJECT	

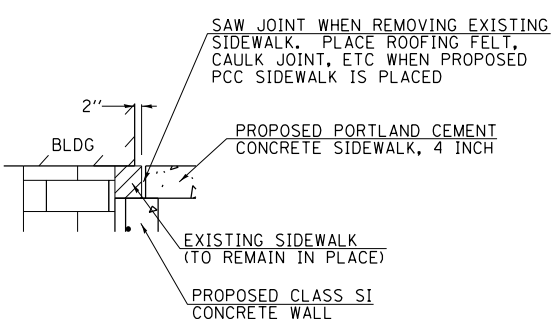




FRONT VIEW



SIDE VIEW

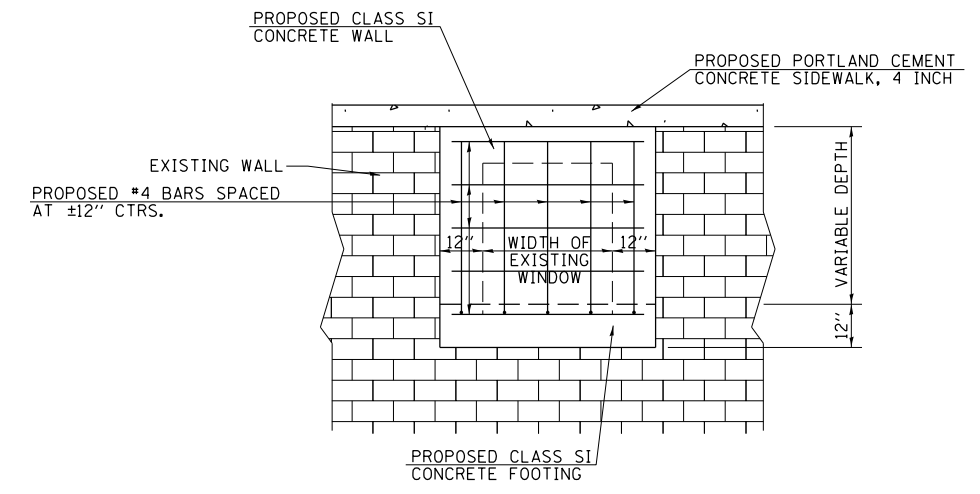


DETAIL A

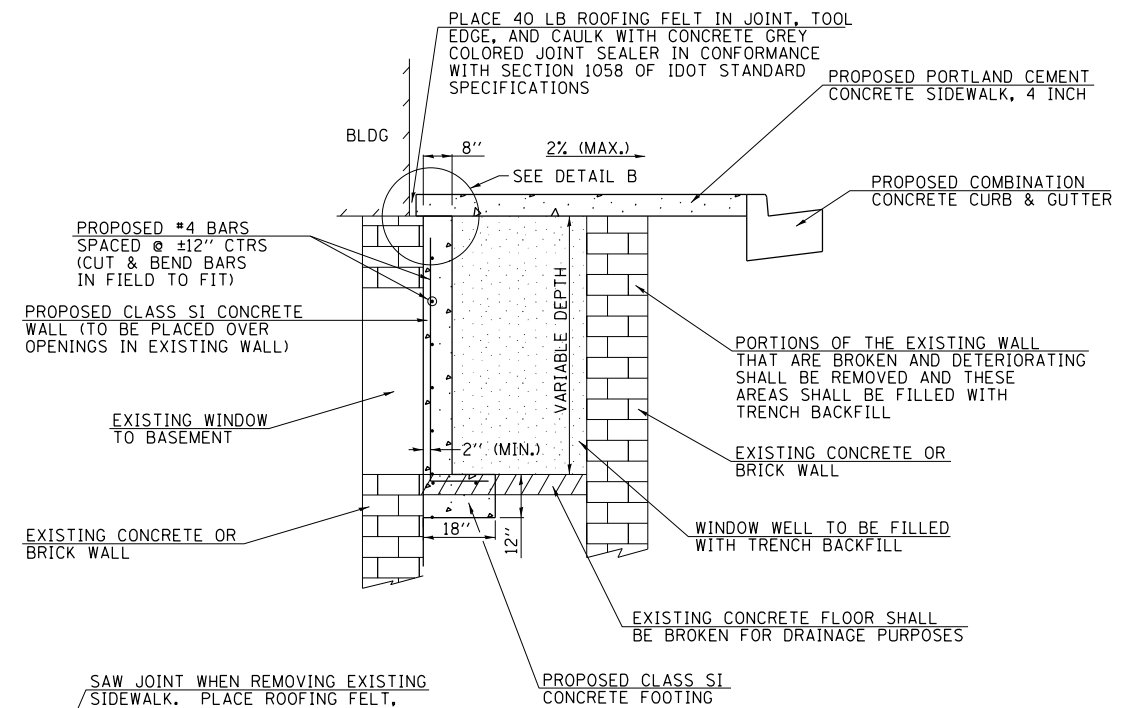
(FOR AREAS WHERE BUILDING FRONT EXTENDS BEYOND FACE OF EXISTING FOUNDATION WALL)

NOTES:  
 CONCRETE SHALL BE POURED IN SUCH A MANNER THAT NO ADDITIONAL PRESSURE WILL BE EXERTED ON THE EXISTING WALL.  
 METAL FORMS SHALL BE BRACED SUFFICIENTLY TO PREVENT DISTORTION AND METAL SNAP TIES SHALL REMAIN UNDISTURBED AFTER THE FORMS ARE REMOVED.

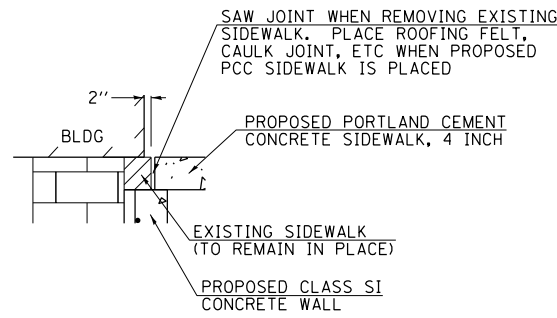
FILLING EXISTING VAULTS AND BASEMENTS WITHIN RIGHT-OF-WAY



FRONT VIEW



SIDE VIEW



DETAIL B

(FOR AREAS WHERE BUILDING FRONT EXTENDS BEYOND FACE OF EXISTING FOUNDATION WALL)

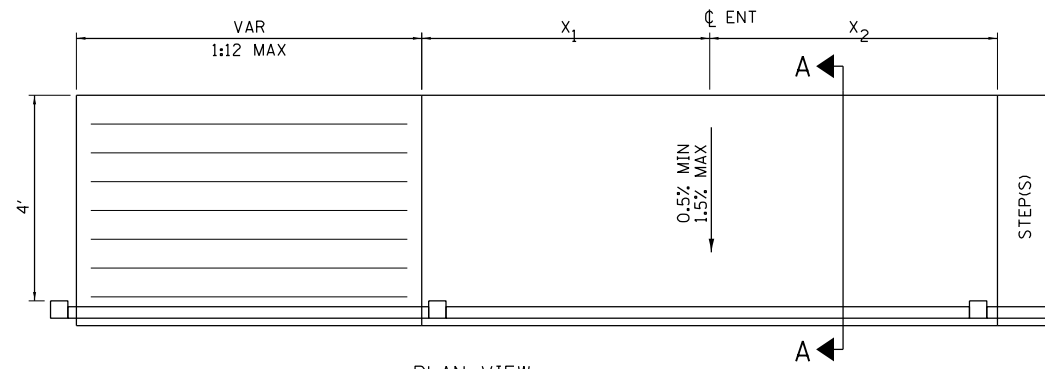
NOTES:  
 CONCRETE SHALL BE POURED IN SUCH A MANNER THAT NO ADDITIONAL PRESSURE WILL BE EXERTED ON THE EXISTING WALL.  
 METAL FORMS SHALL BE BRACED SUFFICIENTLY TO PREVENT DISTORTION AND METAL SNAP TIES SHALL REMAIN UNDISTURBED AFTER THE FORMS ARE REMOVED.

FILLING EXISTING WINDOW WELLS WITHIN RIGHT-OF-WAY

MODEL: 140626\MAMES  
 FILE: 140626\_17-0126-00-R5 - East, E. West State St. - PH&B (Jacksonville)\CADD\CADD Sheets\14119-eh-Dr\14119.dgn

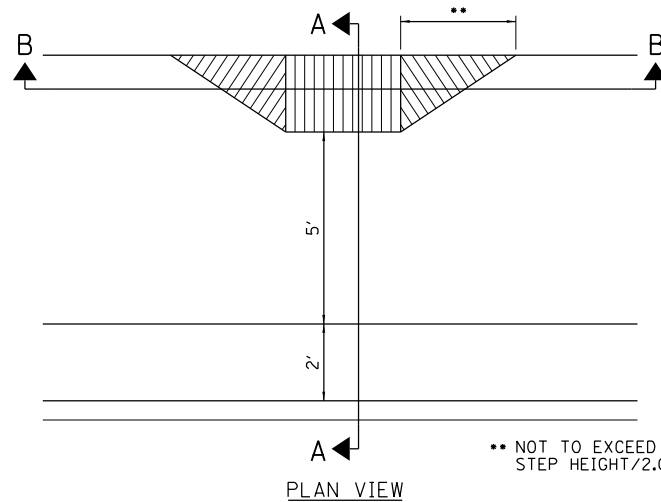
USER NAME = JDeen	DESIGNED - JRB	REVISED -
PLOT SCALE = 4.0000' / 1 in.	DRAWN - TJD	REVISED -
PLOT DATE = 12/6/2019	CHECKED - JRB	REVISED -
	DATE - 5/31/2019	REVISED -

F.A.U. RTE.	SECTION	COUNTY	TOTAL SHEETS	SHEET NO.
8172	17-00126-00-R5	MORGAN	94	62
CONTRACT NO. 93735				
ILLINOIS FED. AID PROJECT				



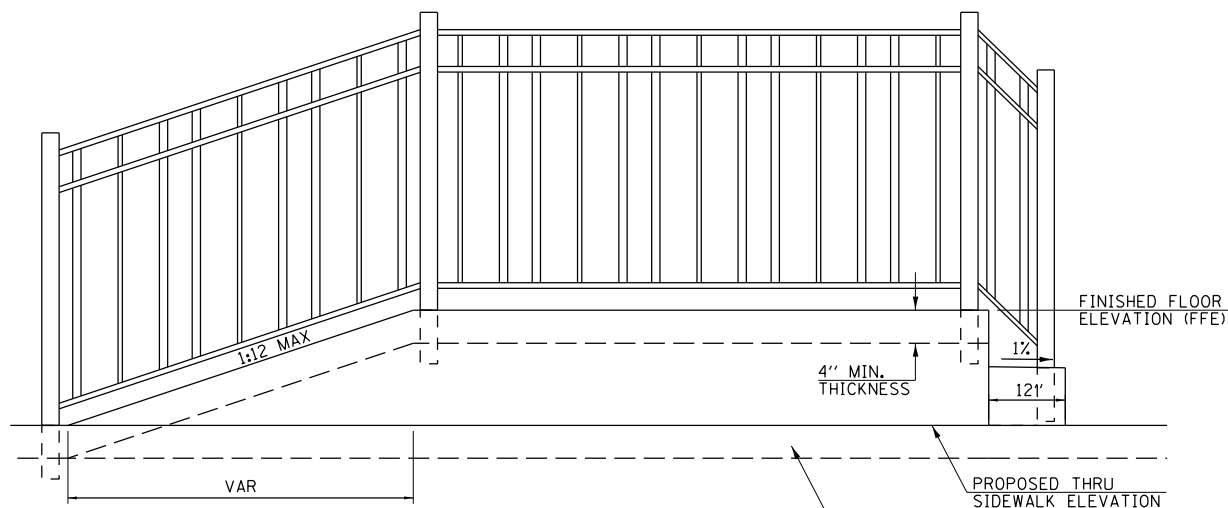
PLAN VIEW

NOTE:  $x_1$  AND  $x_2$  SHALL BE ADJUSTED AS NECESSARY BASED ON DOORWAY SWING TO MAKE ENTRANCE ADA-COMPLIANT.

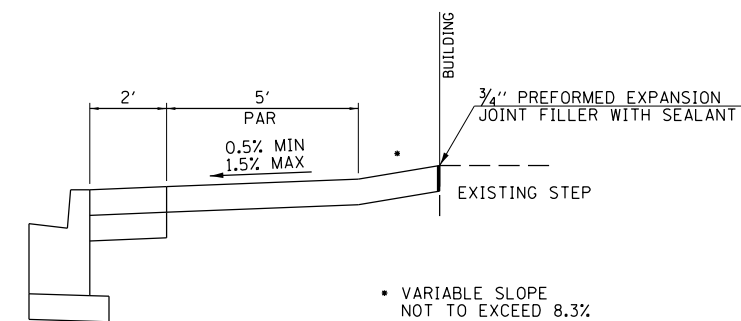


PLAN VIEW

SECTION B-B

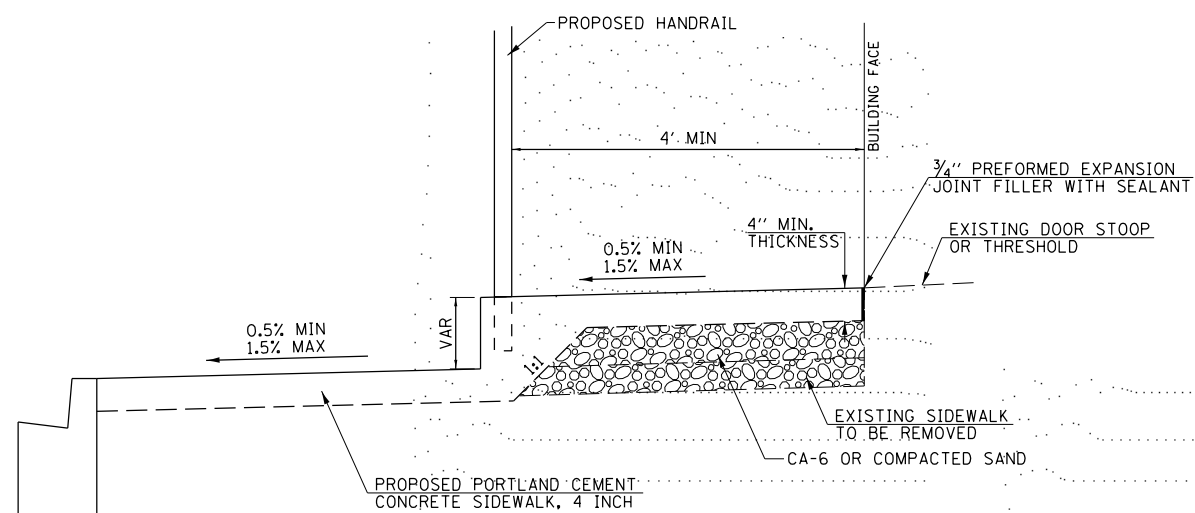


ELEVATION VIEW



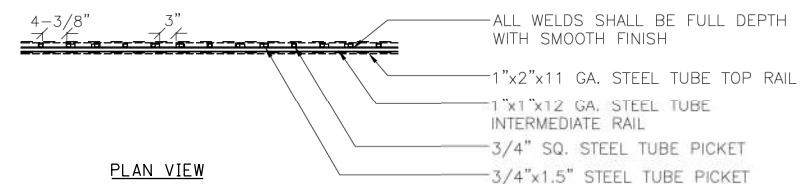
SECTION A-A

TYPICAL APPLICATION OF RAMPED ENTRY FROM PEDESTRIAN ACCESS ROUTE (PAR)

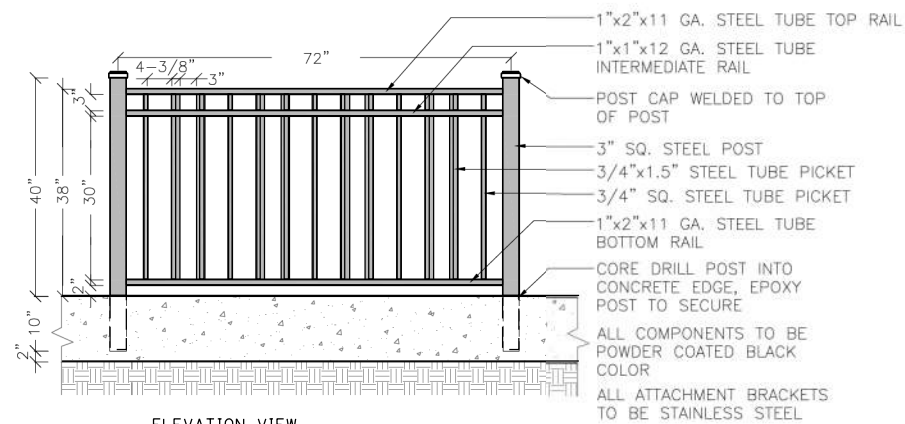


SECTION A-A

CONCRETE RAMP DETAIL



PLAN VIEW



ELEVATION VIEW

DECORATIVE HANDRAIL DETAIL

MODEL: 110062610001  
FILE: 110062610001.dwg  
PLOT DATE: 12/6/2019  
PLOT SCALE: 1/8" = 1'-0"

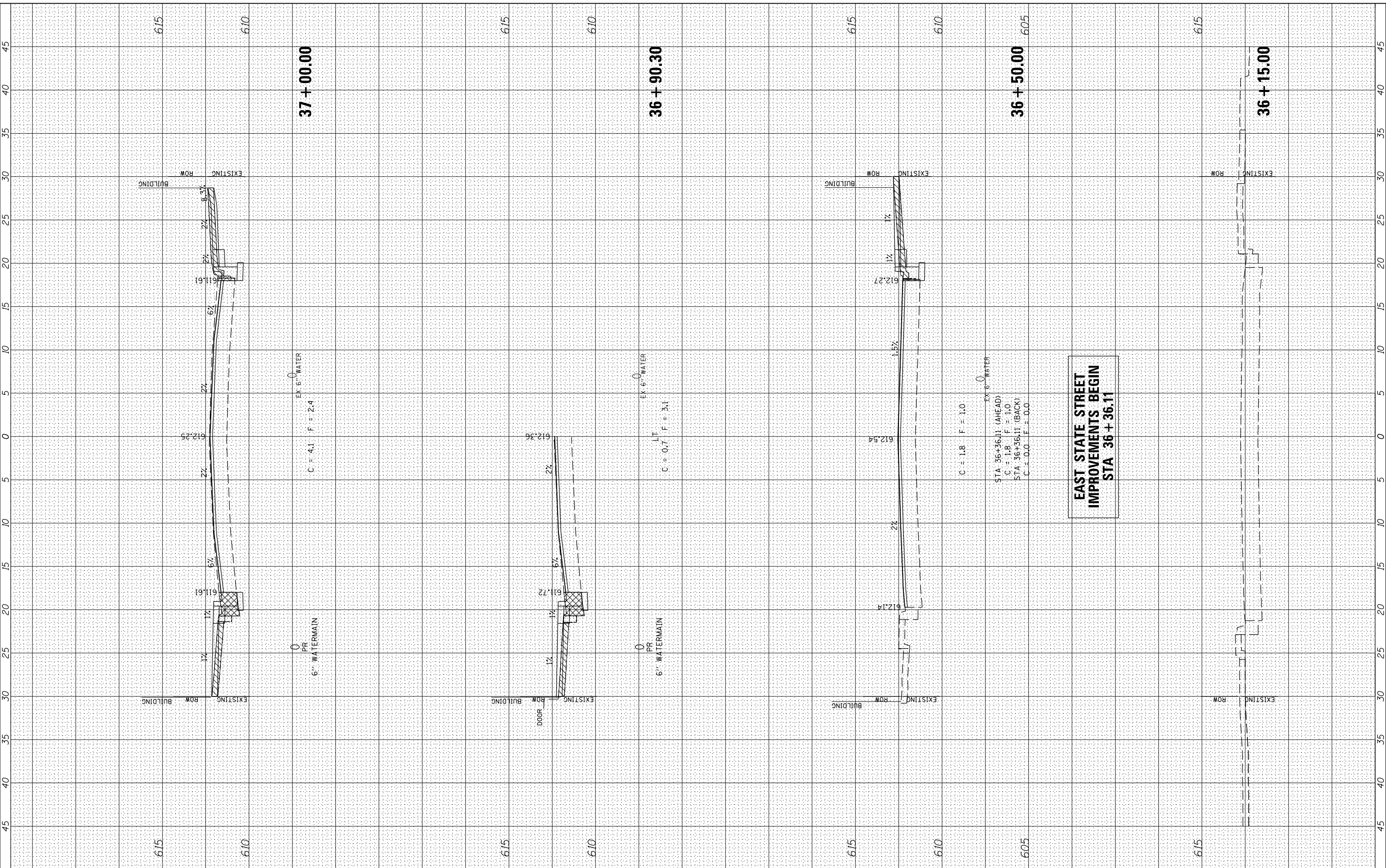
USER NAME = JDeen	DESIGNED - JRB	REVISED -
PLOT SCALE = 10,0000 ' / In.	DRAWN - TJD	REVISED -
PLOT DATE = 12/6/2019	CHECKED - JRB	REVISED -
	DATE - 5/31/2019	REVISED -

F.A.U. RTE.	SECTION	COUNTY	TOTAL SHEETS	SHEET NO.
8172	17-00126-00-R5	MORGAN	94	63
CONTRACT NO. 93735				
ILLINOIS FED. AID PROJECT				

FINAL SURVEY NO.	SURVEYED AREAS CHECKED	BY	DATE

ORIGINAL SURVEY NO.	SURVEYED AREAS CHECKED	BY	DATE

MODEL: S:\MODEL\NAMES  
FILE NAME: V:\119 - East & West State St - Pinball - Jackson\119\CADD\CADD Streets\119-shl-EStateSt.dgn



**EAST STATE STREET  
IMPROVEMENTS BEGIN  
STA 36 + 36.11**

**Hutchison Engineering, Inc.**  
Since 1945  
Jacksonville • Quad Cities • Peoria • Shorewood  
Illinois Professional Design Firm No. 184-000825

USER NAME = JDeen	DESIGNED - JRB	REVISED -
PLOT SCALE = 10,0000' / In.	DRAWN - JCW	REVISED -
PLOT DATE = 12/6/2019	CHECKED - TJD	REVISED -
	DATE - 5/31/2019	REVISED -

**STATE OF ILLINOIS  
DEPARTMENT OF TRANSPORTATION**

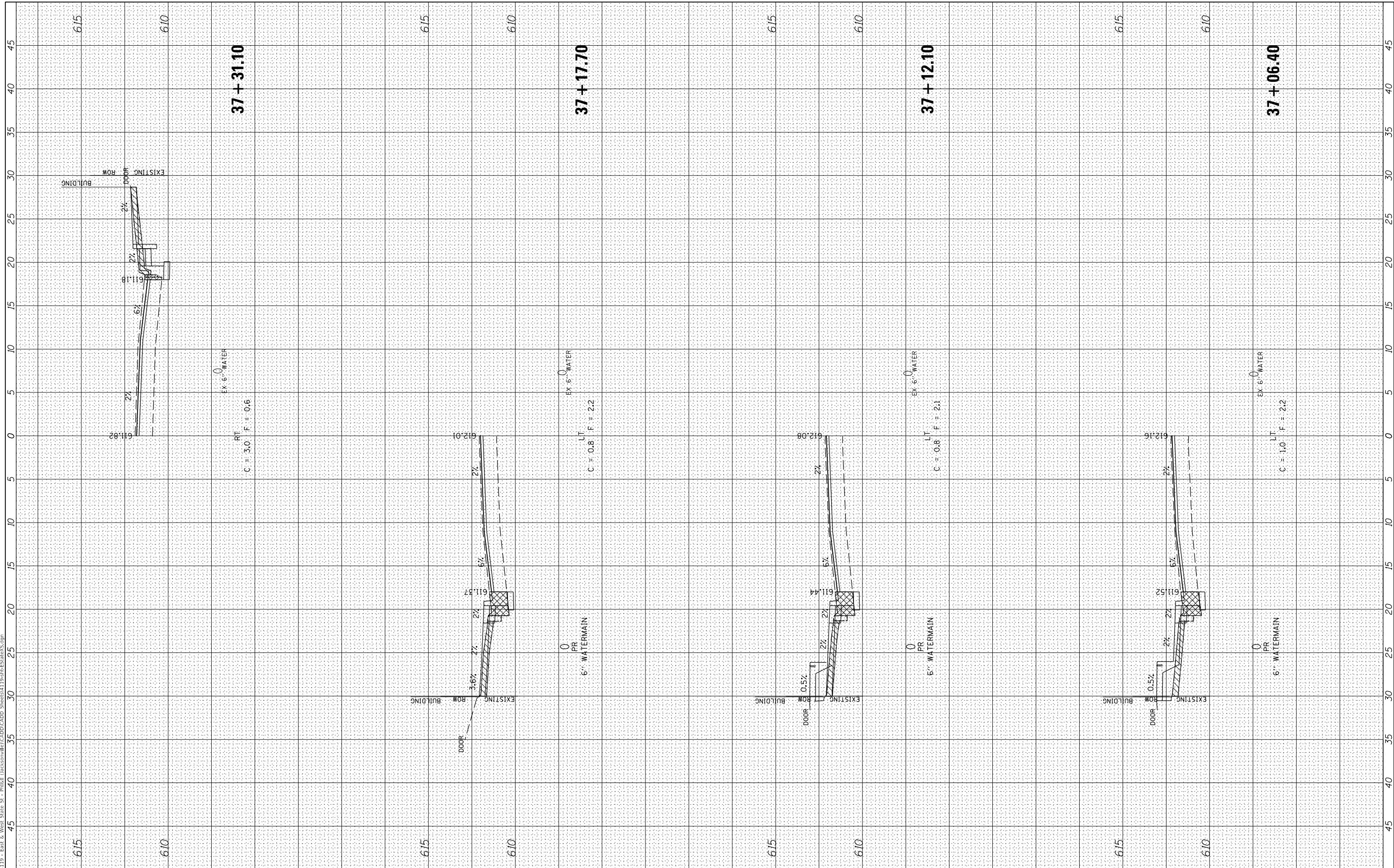
<b>HISTORIC EAST STATE STREET RECONSTRUCTION EAST STATE STREET CROSS SECTIONS</b>			
SCALE:	SHEET 1	OF 31 SHEETS	STA. TO STA.

F.A.U. RTE.	SECTION	COUNTY	TOTAL SHEETS	SHEET NO.
8172	17-00126-00-R5	MORGAN	94	64
CONTRACT NO. 93735				
ILLINOIS FED. AID PROJECT				

FINAL SURVEY NO.	SURVEYED AREAS CHECKED	BY	DATE

ORIGINAL SURVEY NO.	SURVEYED AREAS CHECKED	BY	DATE

MODEL: s:\MODEL\NAMES  
FILE NAME: V:\119 - East & West State St - Pinball Jackson\1710\CADD\CADD Sheets\17-00126-00-R5.dgn



**Hutchison Engineering, Inc.**  
Since 1945  
Jacksonville • Quad Cities • Peoria • Shorewood  
Illinois Professional Design Firm No. 184-000825

USER NAME = JDeen	DESIGNED - JRB	REVISED -
PLOT SCALE = 10,0000' / in.	DRAWN - JCW	REVISED -
PLOT DATE = 12/6/2019	CHECKED - TJD	REVISED -
	DATE - 5/31/2019	REVISED -

**STATE OF ILLINOIS  
DEPARTMENT OF TRANSPORTATION**

**HISTORIC EAST STATE STREET RECONSTRUCTION  
EAST STATE STREET CROSS SECTIONS**

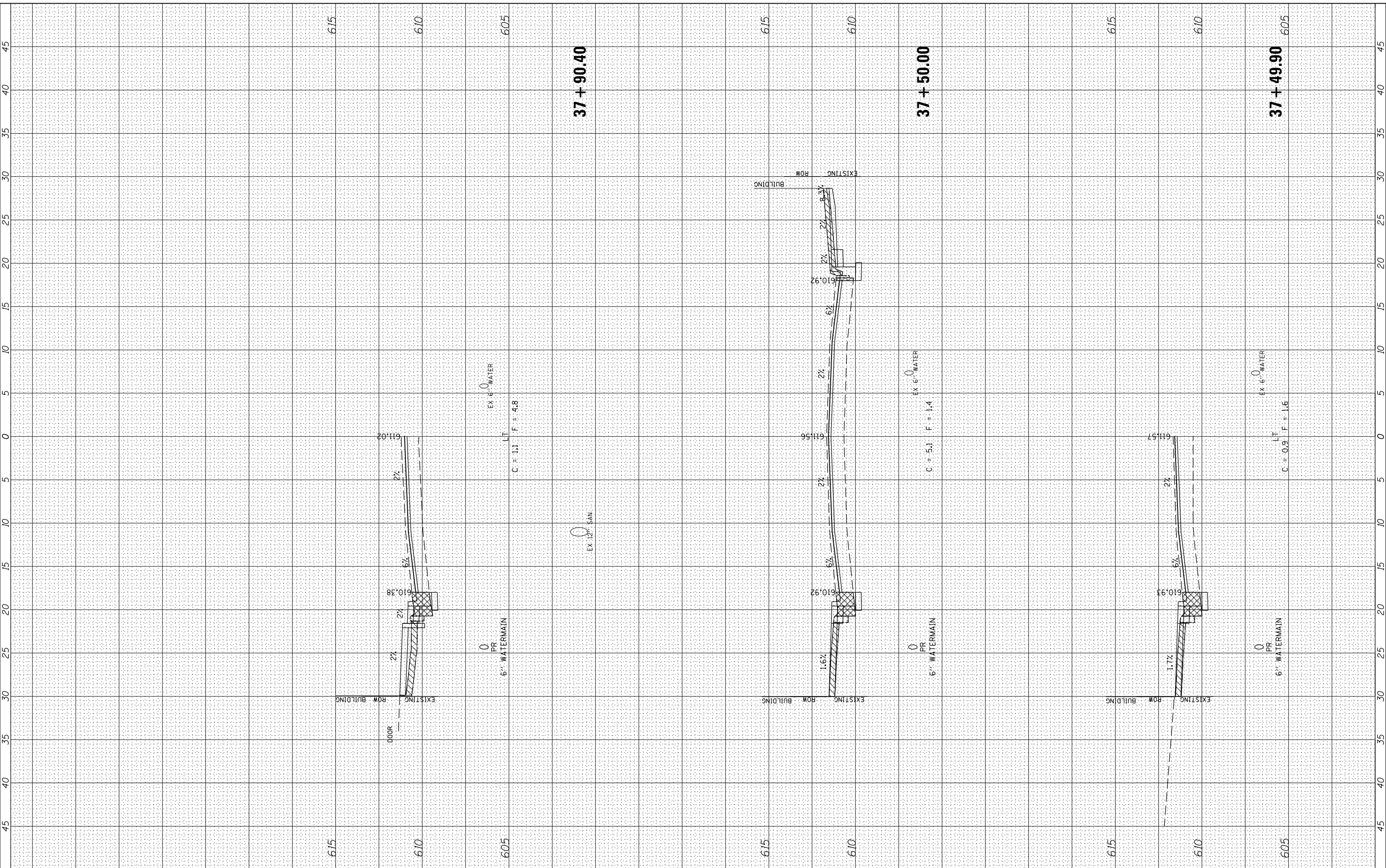
SCALE: SHEET 2 OF 31 SHEETS STA. TO STA.

F.A.U. RTE. 8172	SECTION 17-00126-00-R5	COUNTY MORGAN	TOTAL SHEETS 94	SHEET NO. 65
CONTRACT NO. 93735				
ILLINOIS FED. AID PROJECT				

FINAL SURVEY NO.	SURVEYED AREAS CHECKED	BY	DATE

ORIGINAL SURVEY NO.	SURVEYED AREAS CHECKED	BY	DATE

MODEL: s:\MODEL\NAME\17 - East & West State St - Pinball - Jackson\17-00126-00-R5.dwg  
 FILE NAME: V:\119 - East & West State St - Pinball - Jackson\17-00126-00-R5.dwg



**Hutchison Engineering, Inc.**  
 Since 1945  
 Jacksonville • Quad Cities • Peoria • Shorewood  
 Illinois Professional Design Firm No. 184-000825

USER NAME = JDeen	DESIGNED - JRB	REVISED -
PLOT SCALE = 10,0000' / in.	DRAWN - JCW	REVISED -
PLOT DATE = 12/6/2019	CHECKED - TJD	REVISED -
	DATE - 5/31/2019	REVISED -

**STATE OF ILLINOIS  
 DEPARTMENT OF TRANSPORTATION**

**HISTORIC EAST STATE STREET RECONSTRUCTION  
 EAST STATE STREET CROSS SECTIONS**

SCALE: SHEET 3 OF 31 SHEETS STA. TO STA.

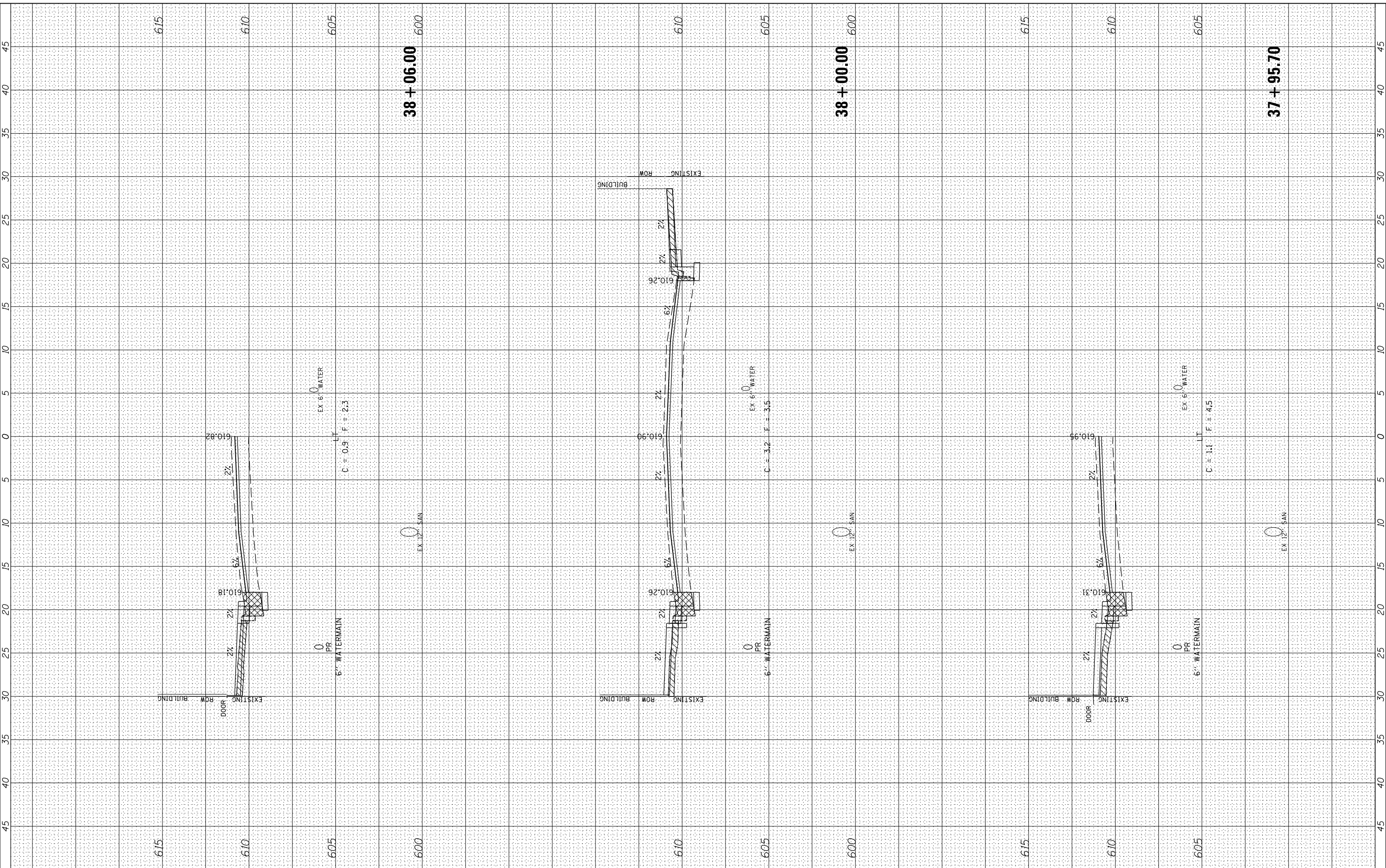
F.A.U. RTE. 8172	SECTION 17-00126-00-R5	COUNTY MORGAN	TOTAL SHEETS 94	SHEET NO. 66
CONTRACT NO. 93735				
ILLINOIS FED. AID PROJECT				



FINAL SURVEY NO.	SURVEYED AREAS CHECKED	BY	DATE

ORIGINAL SURVEY NO.	SURVEYED AREAS CHECKED	BY	DATE

MODEL: SH06LNAME15  
FILE NAME: V1119 - East & West State St - Pinball JacksonV1119(CADD)CAD Streets4119-sh06-EstateSt.dgn



**Hutchison Engineering, Inc.**  
Since 1945  
Jacksonville • Quad Cities • Peoria • Shorewood  
Illinois Professional Design Firm No. 184-000825

USER NAME = JDeen	DESIGNED - JRB	REVISED -
PLOT SCALE = 10,0000' / In.	DRAWN - JCW	REVISED -
PLOT DATE = 12/6/2019	CHECKED - TJD	REVISED -
	DATE - 5/31/2019	REVISED -

**STATE OF ILLINOIS  
DEPARTMENT OF TRANSPORTATION**

**HISTORIC EAST STATE STREET RECONSTRUCTION  
EAST STATE STREET CROSS SECTIONS**

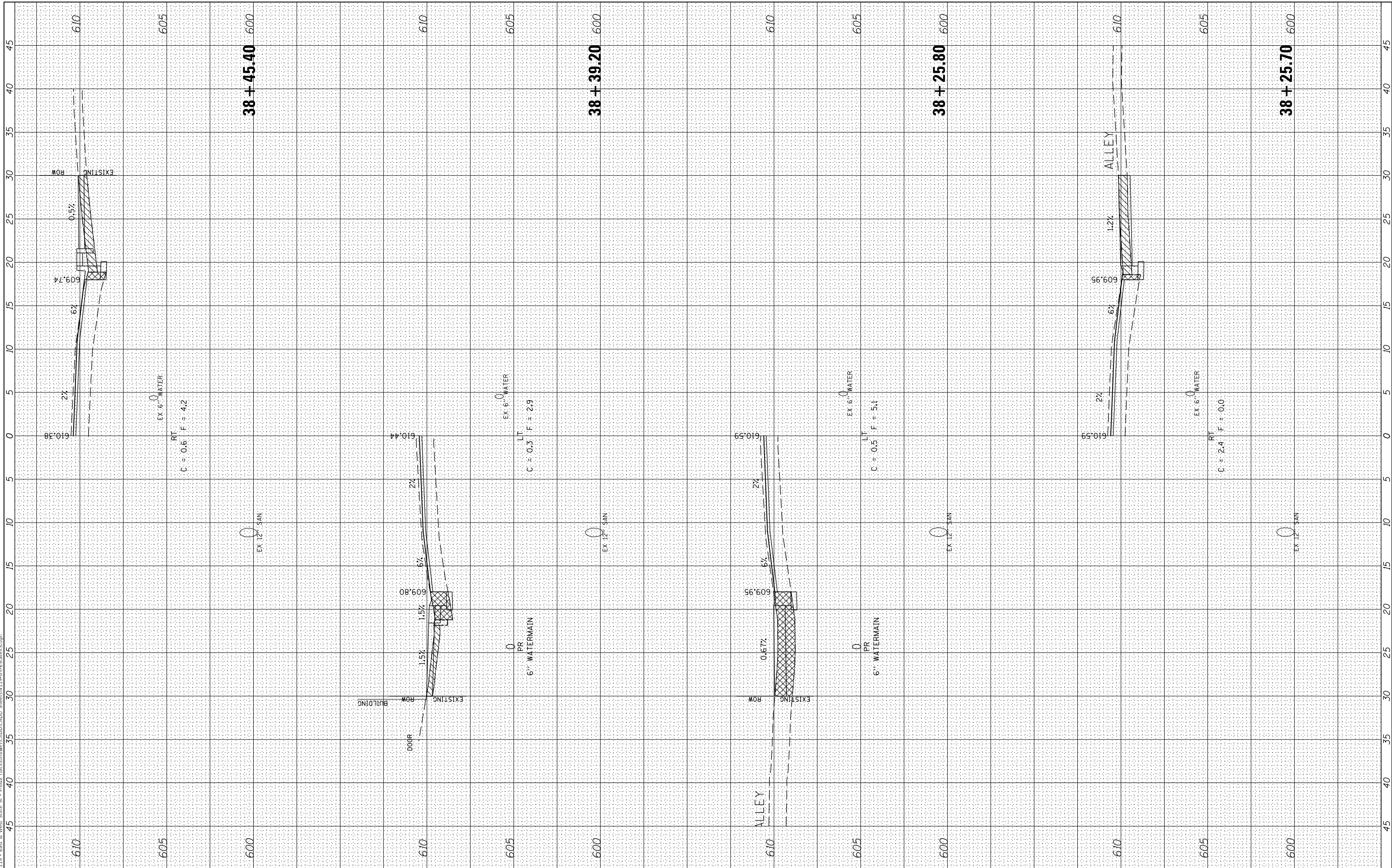
SCALE: SHEET 4 OF 31 SHEETS STA. TO STA.

F.A.U R.T.E. 8172	SECTION 17-00126-00-R5	COUNTY MORGAN	TOTAL SHEETS 94	SHEET NO. 67
CONTRACT NO. 93735				
ILLINOIS FED. AID PROJECT				

FINAL SURVEY NO.	SURVEYED AREAS CHECKED	BY	DATE

ORIGINAL SURVEY NO.	SURVEYED AREAS CHECKED	BY	DATE

MODEL: S:\MODEL\NAMES  
 FILE NAME: V:\119 - East & West State St - Pktd\J Jackson\DWG\CADD\CADD Sheets\4119-shl-EStateSt.dwg



**Hutchison Engineering, Inc.**  
 Since 1945  
 Jacksonville • Quad Cities • Peoria • Shorewood  
 Illinois Professional Design Firm No. 184-000825

USER NAME = JDeen	DESIGNED - JRB	REVISED -
PLOT SCALE = 10,0000' / In.	DRAWN - JCW	REVISED -
PLOT DATE = 12/6/2019	CHECKED - TJD	REVISED -
	DATE - 5/31/2019	REVISED -

**STATE OF ILLINOIS  
 DEPARTMENT OF TRANSPORTATION**

**HISTORIC EAST STATE STREET RECONSTRUCTION  
 EAST STATE STREET CROSS SECTIONS**

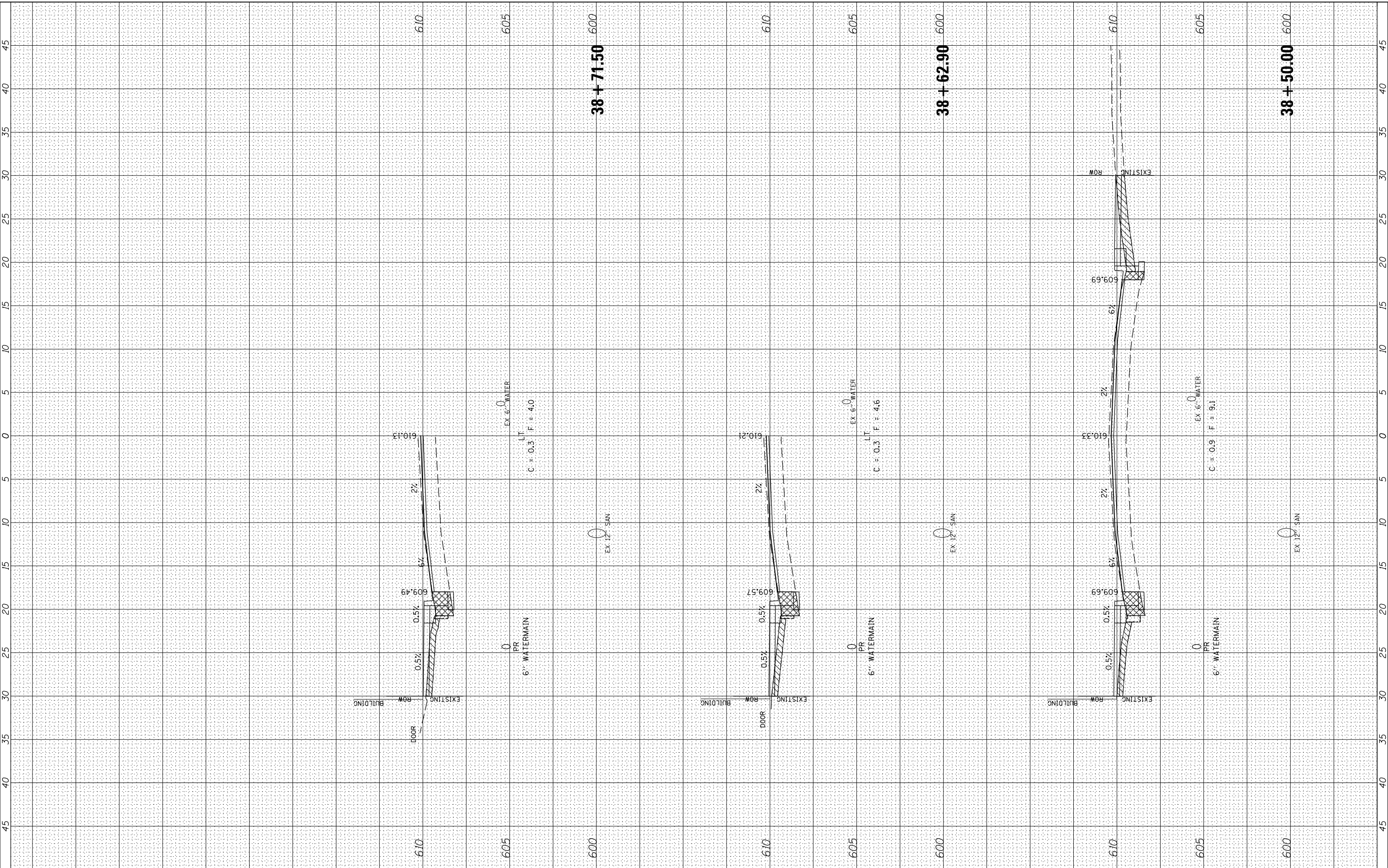
SCALE: SHEET 5 OF 31 SHEETS STA. TO STA.

F.A.U. RTE. 8172	SECTION 17-00126-00-R5	COUNTY MORGAN	TOTAL SHEETS 94	SHEET NO. 68
CONTRACT NO. 93735				
ILLINOIS FED. AID PROJECT				

FINAL SURVEY NO.	SURVEYED AREAS CHECKED	BY	DATE

ORIGINAL SURVEY NO.	SURVEYED AREAS CHECKED	BY	DATE

MODEL: SHODENAMES  
FILE NAME: V:\119 - East & West State St - Pinball - Jackson\119\CADD\CADD Streets\119-shd-EStateSt.dgn



**Hutchison Engineering, Inc.**  
Since 1945  
Jacksonville • Quad Cities • Peoria • Shorewood  
Illinois Professional Design Firm No. 184-000825

USER NAME = JDeen	DESIGNED - JRB	REVISED -
PLOT SCALE = 10,0000' / in.	DRAWN - JCW	REVISED -
PLOT DATE = 12/6/2019	CHECKED - TJD	REVISED -
	DATE - 5/31/2019	REVISED -


**STATE OF ILLINOIS  
DEPARTMENT OF TRANSPORTATION**

**HISTORIC EAST STATE STREET RECONSTRUCTION  
EAST STATE STREET CROSS SECTIONS**

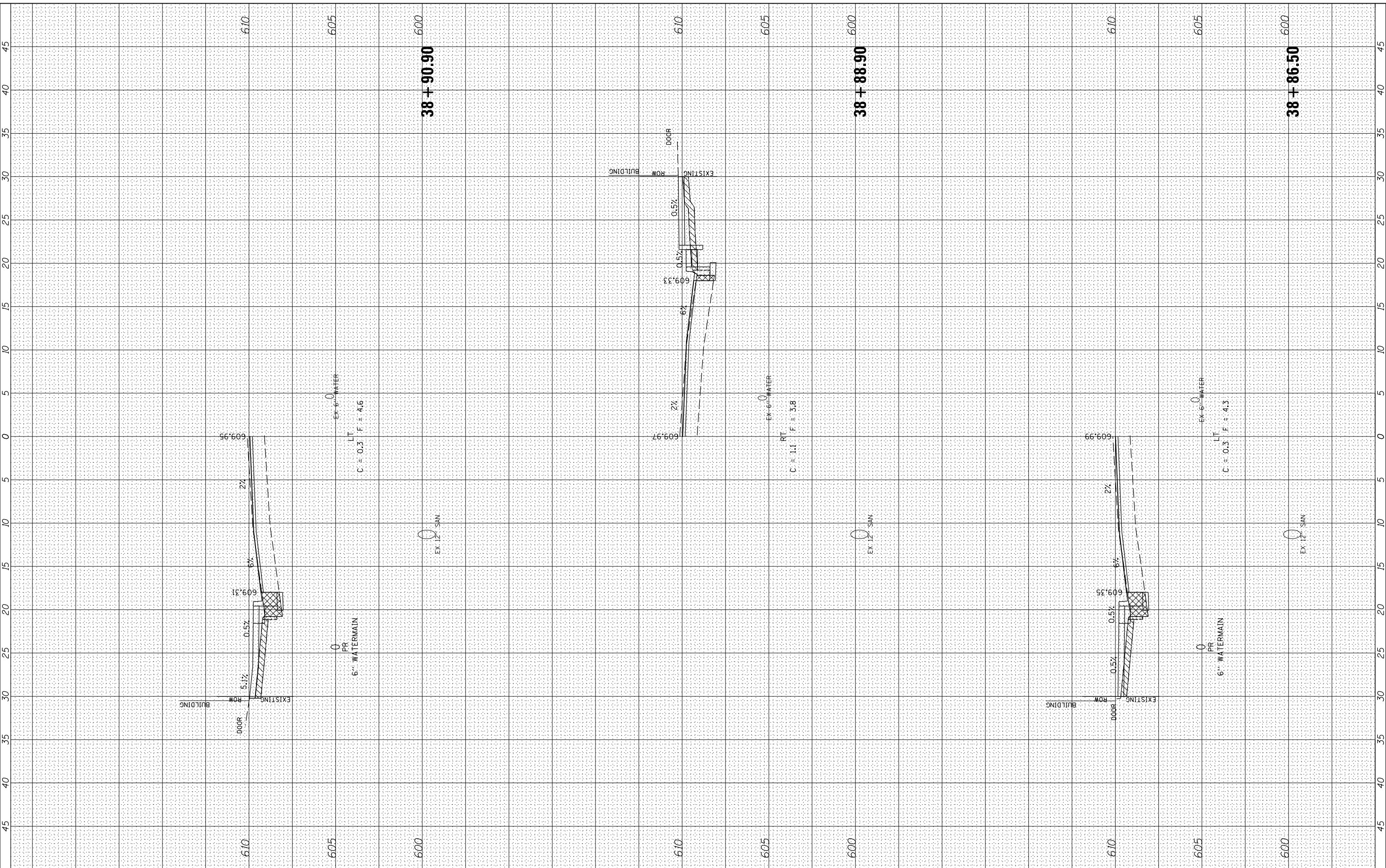
SCALE: SHEET 6 OF 31 SHEETS STA. TO STA.

F.A.U. RTE. 8172	SECTION 17-00126-00-R5	COUNTY MORGAN	TOTAL SHEETS 94	SHEET NO. 69
CONTRACT NO. 93735				
ILLINOIS FED. AID PROJECT				

FINAL SURVEY NO.	SURVEYED AREAS CHECKED	BY	DATE

ORIGINAL SURVEY NO.	SURVEYED AREAS CHECKED	BY	DATE

MODEL: s:\MODEL\NAMES  
FILE NAME: V:\119 - East & West State St - Pinball - Jackson\119\CADD\CADD Sheets\119-shl-EStateSt.dgn



**Hutchison Engineering, Inc.**  
Since 1945  
Jacksonville • Quad Cities • Peoria • Shorewood  
Illinois Professional Design Firm No. 184-000825

USER NAME = JDeen	DESIGNED - JRB	REVISED -
PLOT SCALE = 10,0000' / In.	DRAWN - JCW	REVISED -
PLOT DATE = 12/6/2019	CHECKED - TJD	REVISED -
	DATE - 5/31/2019	REVISED -

**STATE OF ILLINOIS  
DEPARTMENT OF TRANSPORTATION**

**HISTORIC EAST STATE STREET RECONSTRUCTION  
EAST STATE STREET CROSS SECTIONS**

SCALE: SHEET 7 OF 31 SHEETS STA. TO STA.

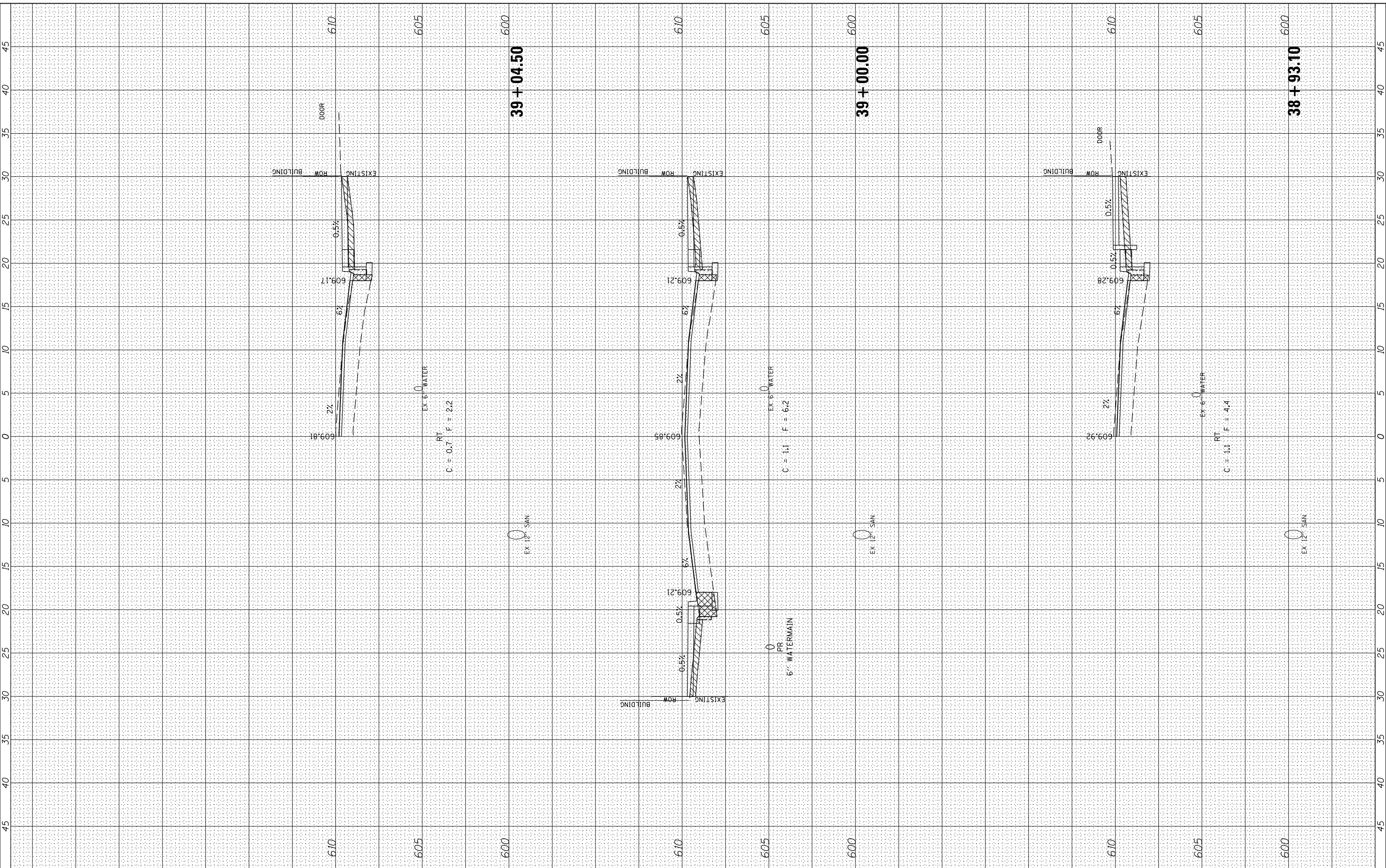
F.A.U. RTE. 8172	SECTION 17-00126-00-R5	COUNTY MORGAN	TOTAL SHEETS 94	SHEET NO. 70
CONTRACT NO. 93735				
ILLINOIS FED. AID PROJECT				



FINAL SURVEY NO.	SURVEYED AREAS CHECKED	BY	DATE

ORIGINAL SURVEY NO.	SURVEYED AREAS CHECKED	BY	DATE

MODEL: s:\MODEL\NAME\17 - East & West State St - Pinball - Jackson\17\17-CADD\CADD Sheets\17-19-shit-EStateSt.dgn



**Hutchison Engineering, Inc.**  
 Since 1945  
 Jacksonville • Quad Cities • Peoria • Shorewood  
 Illinois Professional Design Firm No. 184-000825

USER NAME = JDeen	DESIGNED - JRB	REVISED -
	DRAWN - JCW	REVISED -
	CHECKED - TJD	REVISED -
	DATE - 5/31/2019	REVISED -

**STATE OF ILLINOIS  
 DEPARTMENT OF TRANSPORTATION**

**HISTORIC EAST STATE STREET RECONSTRUCTION  
 EAST STATE STREET CROSS SECTIONS**

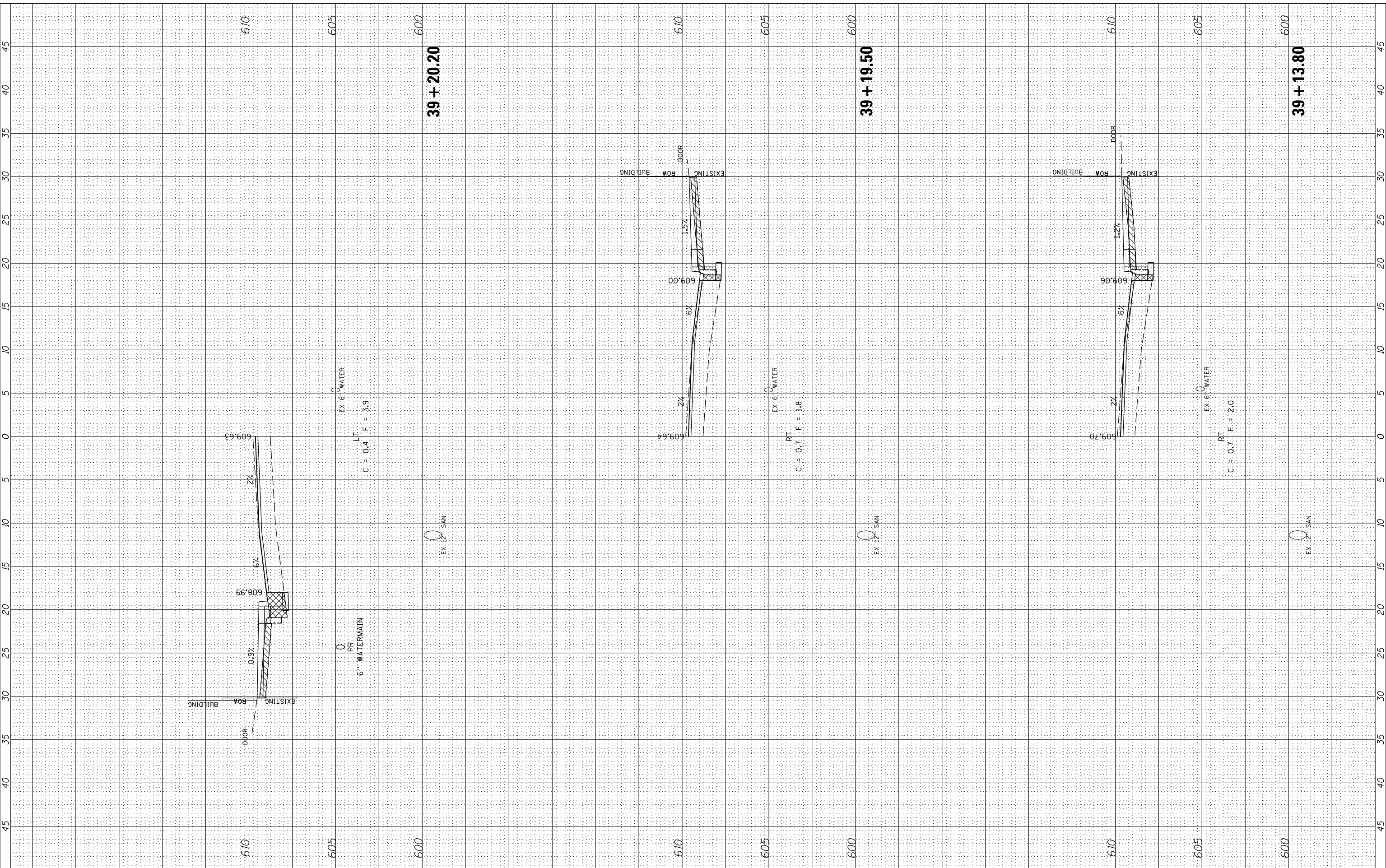
SCALE: SHEET 8 OF 31 SHEETS STA. TO STA.

F.A.U. RTE. 8172	SECTION 17-00126-00-R5	COUNTY MORGAN	TOTAL SHEETS 94	SHEET NO. 71
CONTRACT NO. 93735				
ILLINOIS FED. AID PROJECT				

FINAL SURVEY NO.	SURVEYED AREAS CHECKED	BY	DATE

ORIGINAL SURVEY NO.	SURVEYED AREAS CHECKED	BY	DATE

MODEL: s:\MODEL\NAMES  
 FILE NAME: V:\119 - East & West State St - Pinball - Jackson\1710\CADD\CADD Sheets\4119-0111-EStateSt.dgn



**Hutchison Engineering, Inc.**  
 Since 1945  
 Jacksonville • Quad Cities • Peoria • Shorewood  
 Illinois Professional Design Firm No. 184-000825

USER NAME = JDeen	DESIGNED - JRB	REVISED -
PLOT SCALE = 10,0000' / In.	DRAWN - JCW	REVISED -
PLOT DATE = 12/6/2019	CHECKED - TJD	REVISED -
	DATE - 5/31/2019	REVISED -

DESIGNED - JRB	REVISED -
DRAWN - JCW	REVISED -
CHECKED - TJD	REVISED -
DATE - 5/31/2019	REVISED -

**STATE OF ILLINOIS  
 DEPARTMENT OF TRANSPORTATION**

**HISTORIC EAST STATE STREET RECONSTRUCTION  
 EAST STATE STREET CROSS SECTIONS**

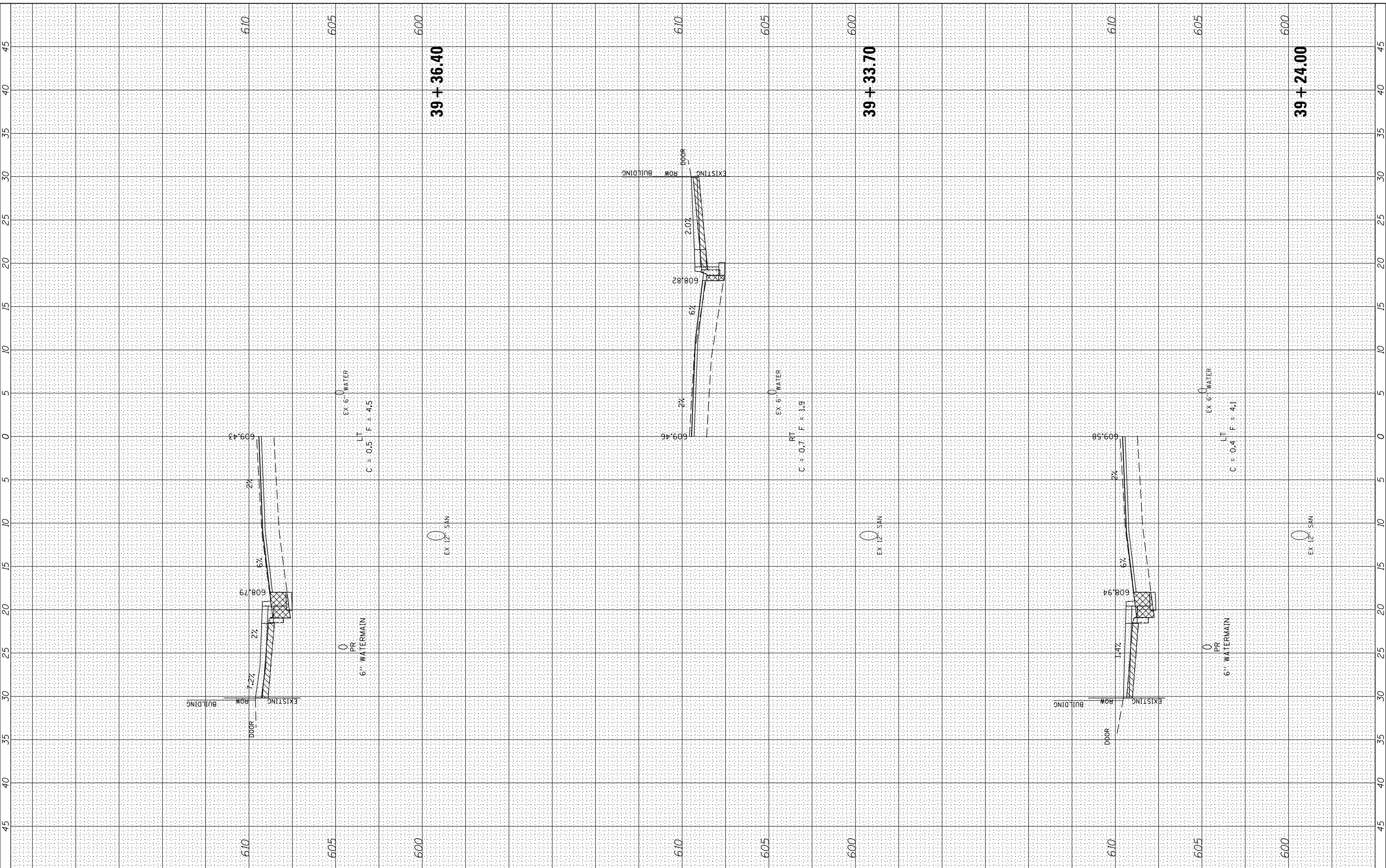
SCALE: SHEET 9 OF 31 SHEETS STA. TO STA.

F.A.U. RTE. 8172	SECTION 17-00126-00-R5	COUNTY MORGAN	TOTAL SHEETS 94	SHEET NO. 72
CONTRACT NO. 93735				
ILLINOIS FED. AID PROJECT				

FINAL SURVEY NO.	SURVEYED AREAS CHECKED	BY	DATE

ORIGINAL SURVEY NO.	SURVEYED AREAS CHECKED	BY	DATE

MODEL: s:\MODEL\NAME\ FILE NAME: V:\119 - East & West State St - Pinball - Jackson\119\CADD\CADD Sheets\119-est-st-ctn-05.dgn



**Hutchison Engineering, Inc.**  
 Since 1945  
 Jacksonville • Quad Cities • Peoria • Shorewood  
 Illinois Professional Design Firm No. 184-000825

USER NAME = JDeen	DESIGNED - JRB	REVISED -
	DRAWN - JCW	REVISED -
PLOT SCALE = 10,0000' / in.	CHECKED - TJD	REVISED -
PLOT DATE = 12/6/2019	DATE - 5/31/2019	REVISED -

**STATE OF ILLINOIS  
 DEPARTMENT OF TRANSPORTATION**

**HISTORIC EAST STATE STREET RECONSTRUCTION  
 EAST STATE STREET CROSS SECTIONS**

SCALE: SHEET 10 OF 31 SHEETS STA. TO STA.

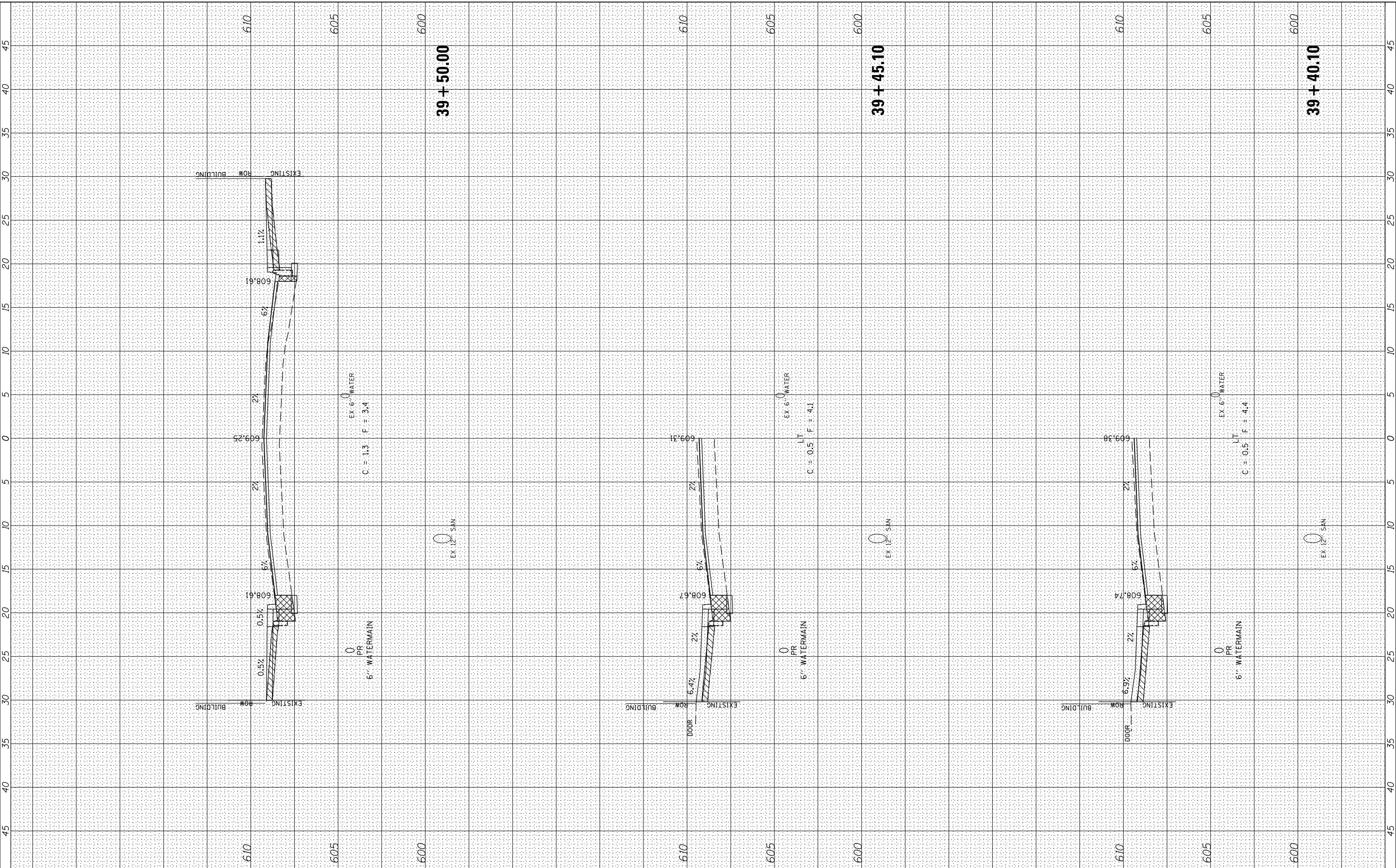
F.A.U. RTE. 8172	SECTION 17-00126-00-R5	COUNTY MORGAN	TOTAL SHEETS 94	SHEET NO. 73
CONTRACT NO. 93735				
ILLINOIS FED. AID PROJECT				



FINAL SURVEY NO.	SURVEYED AREAS CHECKED	BY	DATE

ORIGINAL SURVEY NO.	SURVEYED AREAS CHECKED	BY	DATE

MODEL: \$MODELNAME\$  
 FILE NAME: V:\119 - East & West State St - Pinckl\Jacksen\119\CADD\CADD Sheets\119-Sub-E-Station5.dgn



**39 + 50.00**

**39 + 45.10**

**39 + 40.10**

**Hutchison Engineering, Inc.**  
 Since 1945  
 Jacksonville • Quad Cities • Peoria • Shorewood  
 Illinois Professional Design Firm No. 184-000825

USER NAME = JDeen	DESIGNED - JRB	REVISED -
PLOT SCALE = 10,0000' / In.	DRAWN - JCW	REVISED -
PLOT DATE = 12/6/2019	CHECKED - TJD	REVISED -
	DATE - 5/31/2019	REVISED -

**STATE OF ILLINOIS  
 DEPARTMENT OF TRANSPORTATION**

**HISTORIC EAST STATE STREET RECONSTRUCTION  
 EAST STATE STREET CROSS SECTIONS**

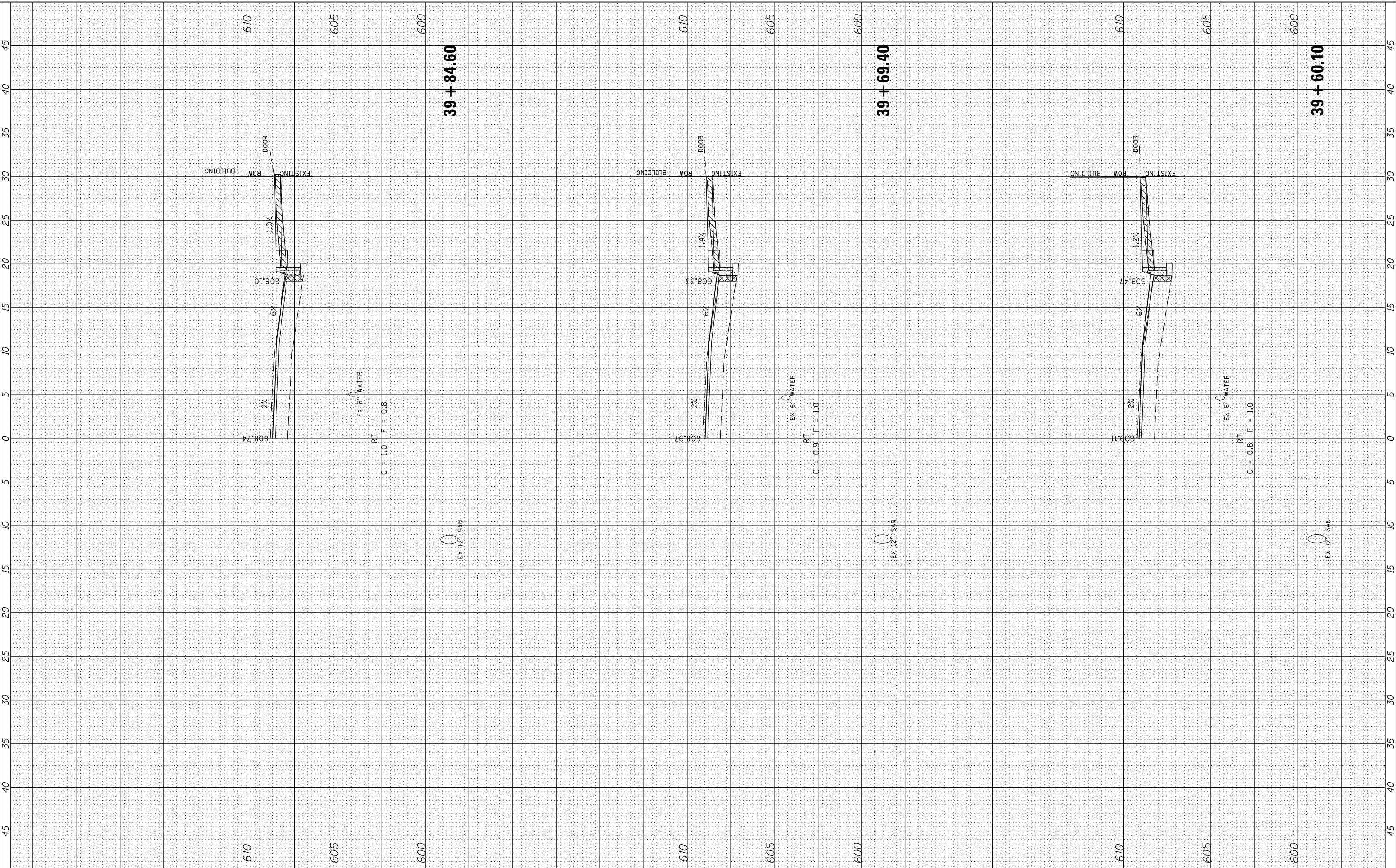
SCALE: SHEET 11 OF 31 SHEETS STA. TO STA.

F.A.U. RTE. 8172	SECTION 17-00126-00-R5	COUNTY MORGAN	TOTAL SHEETS 94	SHEET NO. 74
CONTRACT NO. 93735				
ILLINOIS FED. AID PROJECT				

FINAL SURVEY NO.	SURVEYED AREAS CHECKED	BY	DATE

ORIGINAL SURVEY NO.	SURVEYED AREAS CHECKED	BY	DATE

MODEL: \$MODELNAME\$  
FILE NAME: V:\119 - East & West State St - Pinball - Jackson\119\CADD\CADD Sheets\119-est-EstateR5.dgn



**Hutchison Engineering, Inc.**  
Since 1945  
Jacksonville • Quad Cities • Peoria • Shorewood  
Illinois Professional Design Firm No. 184-000825

USER NAME = JDeen	DESIGNED - JRB	REVISED -
PLOT SCALE = 10,0000' / in.	DRAWN - JCW	REVISED -
PLOT DATE = 12/6/2019	CHECKED - TJD	REVISED -
	DATE - 5/31/2019	REVISED -

**STATE OF ILLINOIS  
DEPARTMENT OF TRANSPORTATION**

**HISTORIC EAST STATE STREET RECONSTRUCTION  
EAST STATE STREET CROSS SECTIONS**

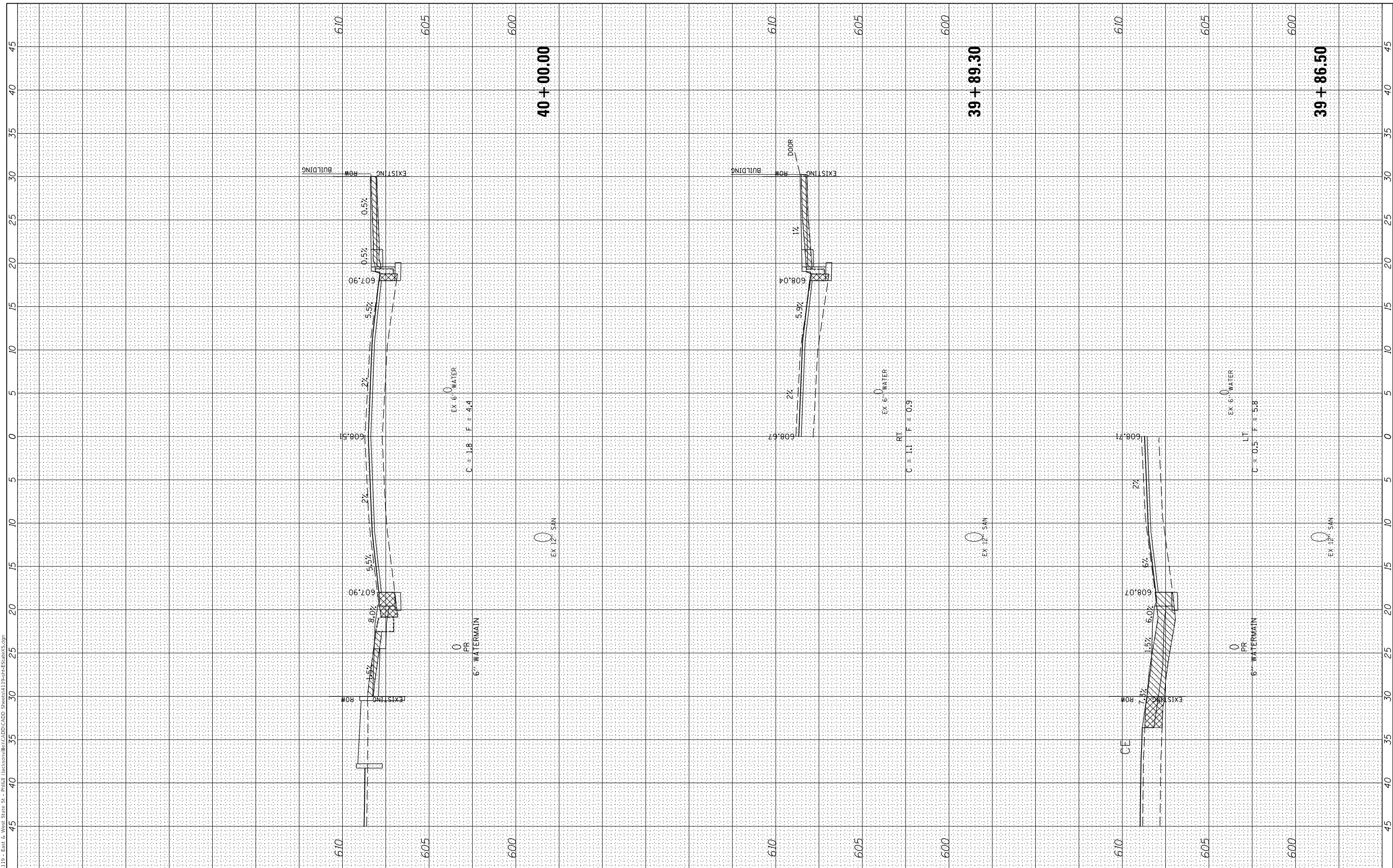
SCALE: SHEET 12 OF 31 SHEETS STA. TO STA.

F.A.U. RTE. 8172	SECTION 17-00126-00-R5	COUNTY MORGAN	TOTAL SHEETS 94	SHEET NO. 75
CONTRACT NO. 93735				
ILLINOIS FED. AID PROJECT				

FINAL SURVEY NO.	SURVEYED AREAS CHECKED	BY	DATE

ORIGINAL SURVEY NO.	SURVEYED AREAS CHECKED	BY	DATE

MODEL: s:\MODEL\NAMES  
FILE NAME: V:\119 - East & West State St - Pinball - Jackson\119\CADD\CADD Streets\119-Sub-E-States.dgn



**Hutchison Engineering, Inc.**  
Since 1945  
Jacksonville • Quad Cities • Peoria • Shorewood  
Illinois Professional Design Firm No. 184-000825

USER NAME = JDeen	DESIGNED - JRB	REVISED -
PLOT SCALE = 10,0000' / in.	DRAWN - JCW	REVISED -
PLOT DATE = 12/6/2019	CHECKED - TJD	REVISED -
	DATE - 5/31/2019	REVISED -

**STATE OF ILLINOIS  
DEPARTMENT OF TRANSPORTATION**

**HISTORIC EAST STATE STREET RECONSTRUCTION  
EAST STATE STREET CROSS SECTIONS**

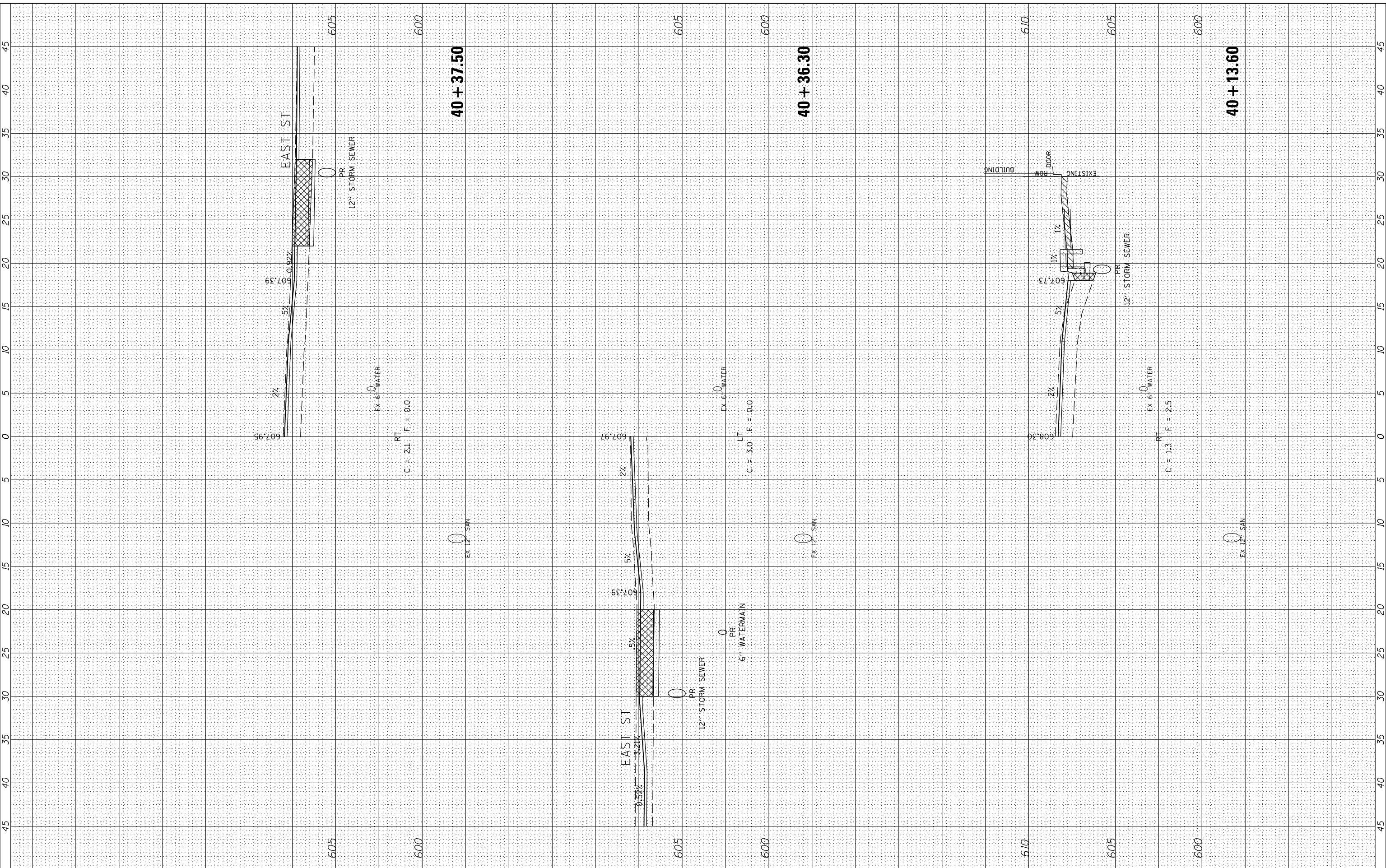
SCALE: SHEET 13 OF 31 SHEETS STA. TO STA.

F.A.U. RTE. 8172	SECTION 17-00126-00-R5	COUNTY MORGAN	TOTAL SHEETS 94	SHEET NO. 76
CONTRACT NO. 93735				
ILLINOIS FED. AID PROJECT				

FINAL SURVEY NO.	SURVEYED AREAS CHECKED	BY	DATE

ORIGINAL SURVEY NO.	SURVEYED AREAS CHECKED	BY	DATE

MODEL: \$MODELNAME\$  
FILE NAME: V:\119 - East & West State St - Pk01 - Jackson\119\CADD\CADD Sheets\119-011-EStateSt.dgn



**Hutchison Engineering, Inc.**  
Since 1945  
Jacksonville • Quad Cities • Peoria • Shorewood  
Illinois Professional Design Firm No. 184-000825

USER NAME = JDeen	DESIGNED - JRB	REVISED -
	DRAWN - JCW	REVISED -
	CHECKED - TJD	REVISED -
	DATE - 5/31/2019	REVISED -


**STATE OF ILLINOIS  
DEPARTMENT OF TRANSPORTATION**

**HISTORIC EAST STATE STREET RECONSTRUCTION  
EAST STATE STREET CROSS SECTIONS**

SCALE: SHEET 14 OF 31 SHEETS STA. TO STA.

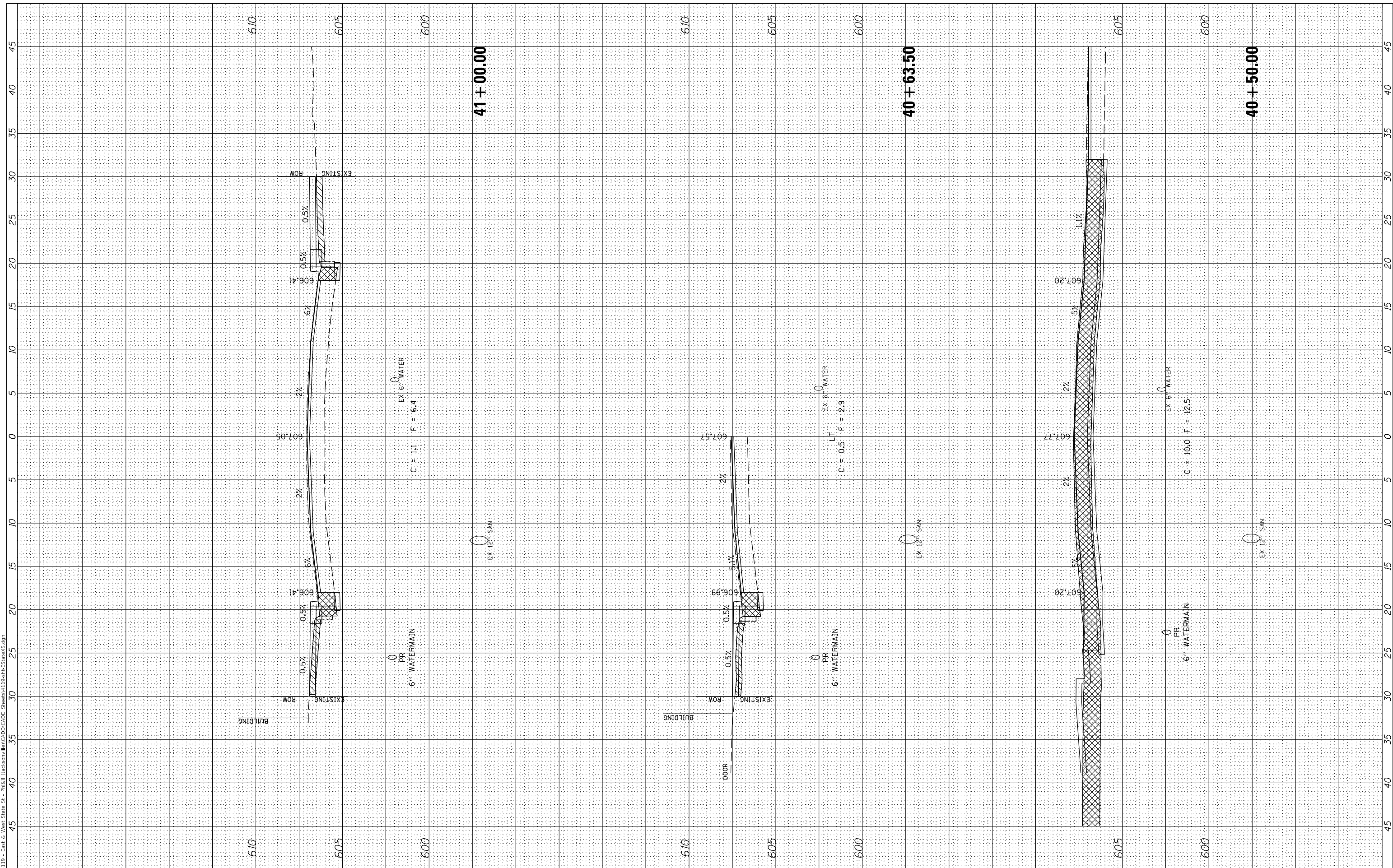
F.A.U. RTE. 8172	SECTION 17-00126-00-R5	COUNTY MORGAN	TOTAL SHEETS 94	SHEET NO. 77
CONTRACT NO. 93735				
ILLINOIS FED. AID PROJECT				



FINAL SURVEY NO.	SURVEYED AREAS CHECKED	BY	DATE

ORIGINAL SURVEY NO.	SURVEYED AREAS CHECKED	BY	DATE

MODEL: s:\MODEL\NAMES  
FILE NAME: V:\119 - East & West State St - Pkldl - Jacksonville\CADD\CADD Streets\119-est-Estate35.dgn



**Hutchison Engineering, Inc.**  
Since 1945  
Jacksonville • Quad Cities • Peoria • Shorewood  
Illinois Professional Design Firm No. 184-000825

USER NAME = JDeen	DESIGNED - JRB	REVISED -
PLOT SCALE = 10,0000' / in.	DRAWN - JCW	REVISED -
PLOT DATE = 12/6/2019	CHECKED - TJD	REVISED -
	DATE - 5/31/2019	REVISED -

**STATE OF ILLINOIS  
DEPARTMENT OF TRANSPORTATION**

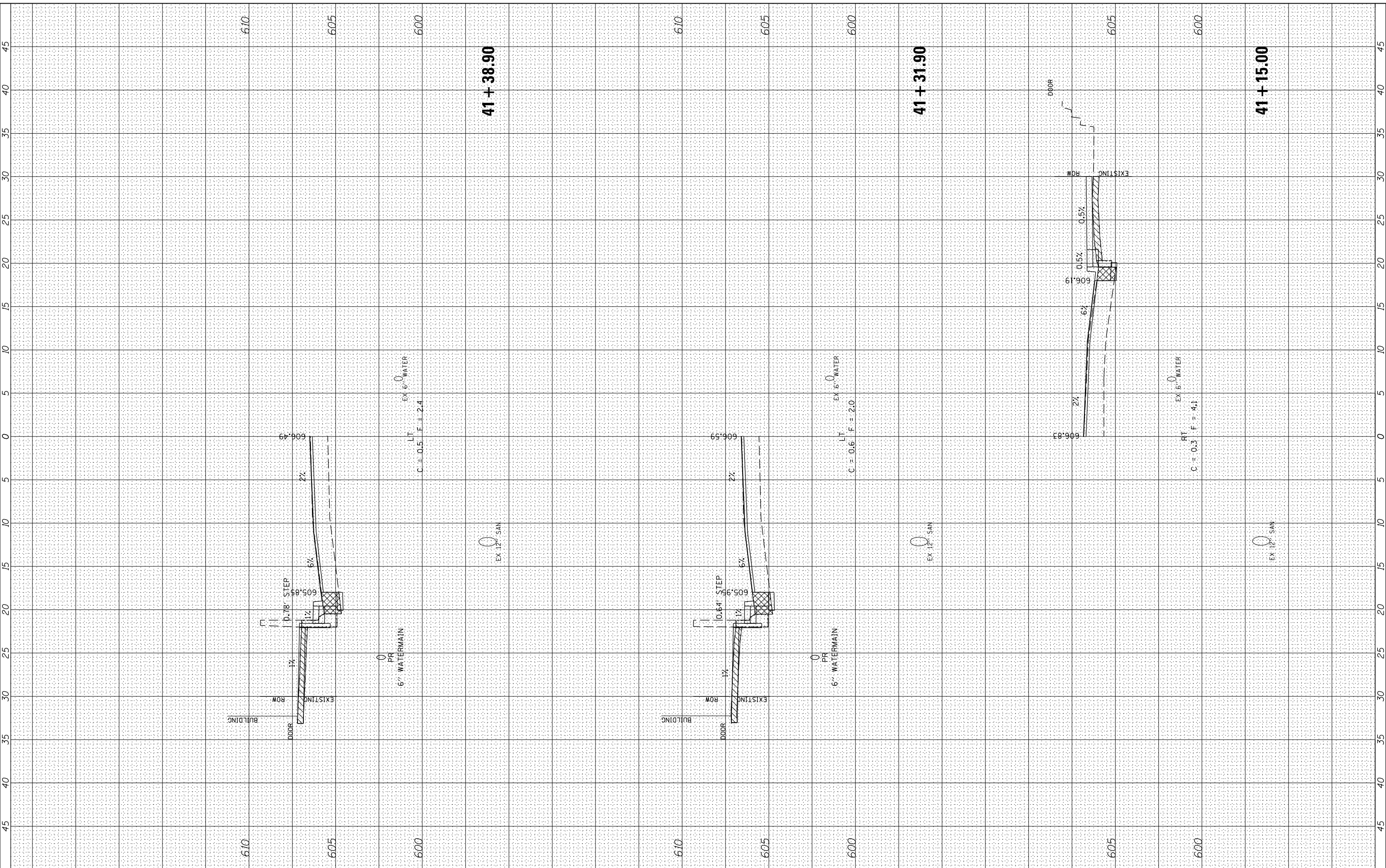
<b>HISTORIC EAST STATE STREET RECONSTRUCTION EAST STATE STREET CROSS SECTIONS</b>			
SCALE:	SHEET 15	OF 31 SHEETS	STA. TO STA.

F.A. U. RTE.	SECTION	COUNTY	TOTAL SHEETS	SHEET NO.
8172	17-00126-00-R5	MORGAN	94	78
CONTRACT NO. 93735				
ILLINOIS FED. AID PROJECT				

FINAL SURVEY NO.	SURVEYED AREAS CHECKED	BY	DATE

ORIGINAL SURVEY NO.	SURVEYED AREAS CHECKED	BY	DATE

MODEL: s:\MODEL\NAME\17 - East & West State St - Pktd\17 - East & West State St - Pktd\CADD\CADD Sheets\17-0126-00-R5.dgn



**Hutchison Engineering, Inc.**  
 Since 1945  
 Jacksonville • Quad Cities • Peoria • Shorewood  
 Illinois Professional Design Firm No. 184-000825

USER NAME = JDeen	DESIGNED - JRB	REVISED -
PLOT SCALE = 10,000' / in.	DRAWN - JCW	REVISED -
PLOT DATE = 12/6/2019	CHECKED - TJD	REVISED -
	DATE - 5/31/2019	REVISED -

**STATE OF ILLINOIS  
 DEPARTMENT OF TRANSPORTATION**

**HISTORIC EAST STATE STREET RECONSTRUCTION  
 EAST STATE STREET CROSS SECTIONS**

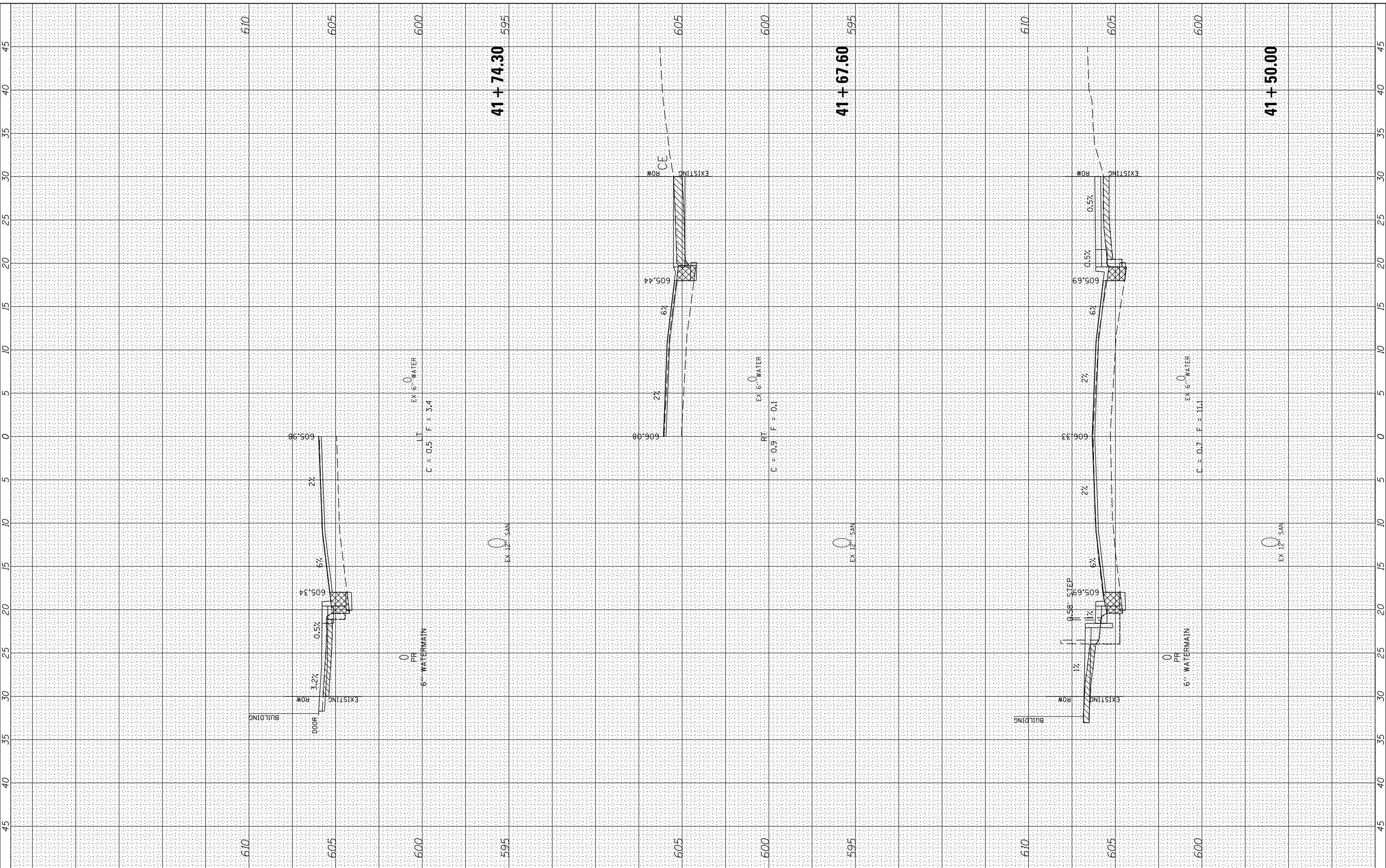
SCALE: SHEET 16 OF 31 SHEETS STA. TO STA.

F.A.U. RTE. 8172	SECTION 17-00126-00-R5	COUNTY MORGAN	TOTAL SHEETS 94	SHEET NO. 79
CONTRACT NO. 93735				
ILLINOIS FED. AID PROJECT				

FINAL SURVEY NO.	SURVEYED AREAS CHECKED	BY	DATE

ORIGINAL SURVEY NO.	SURVEYED AREAS CHECKED	BY	DATE

MODEL: s:\MODEL\NAMES  
FILE NAME: V:\119 - East & West State St - Pinckill - Jackson\119\CADD\CADD Sheets\4119-eh-EStateSt.dgn



**Hutchison Engineering, Inc.**  
Since 1945  
Jacksonville • Quad Cities • Peoria • Shorewood  
Illinois Professional Design Firm No. 184-000825

USER NAME = JDeen	DESIGNED - JRB	REVISED -
PLOT SCALE = 10,0000' / in.	DRAWN - JCW	REVISED -
PLOT DATE = 12/6/2019	CHECKED - TJD	REVISED -
	DATE - 5/31/2019	REVISED -

**STATE OF ILLINOIS**  
**DEPARTMENT OF TRANSPORTATION**

**HISTORIC EAST STATE STREET RECONSTRUCTION**  
**EAST STATE STREET CROSS SECTIONS**

SCALE: SHEET 17 OF 31 SHEETS STA. TO STA.

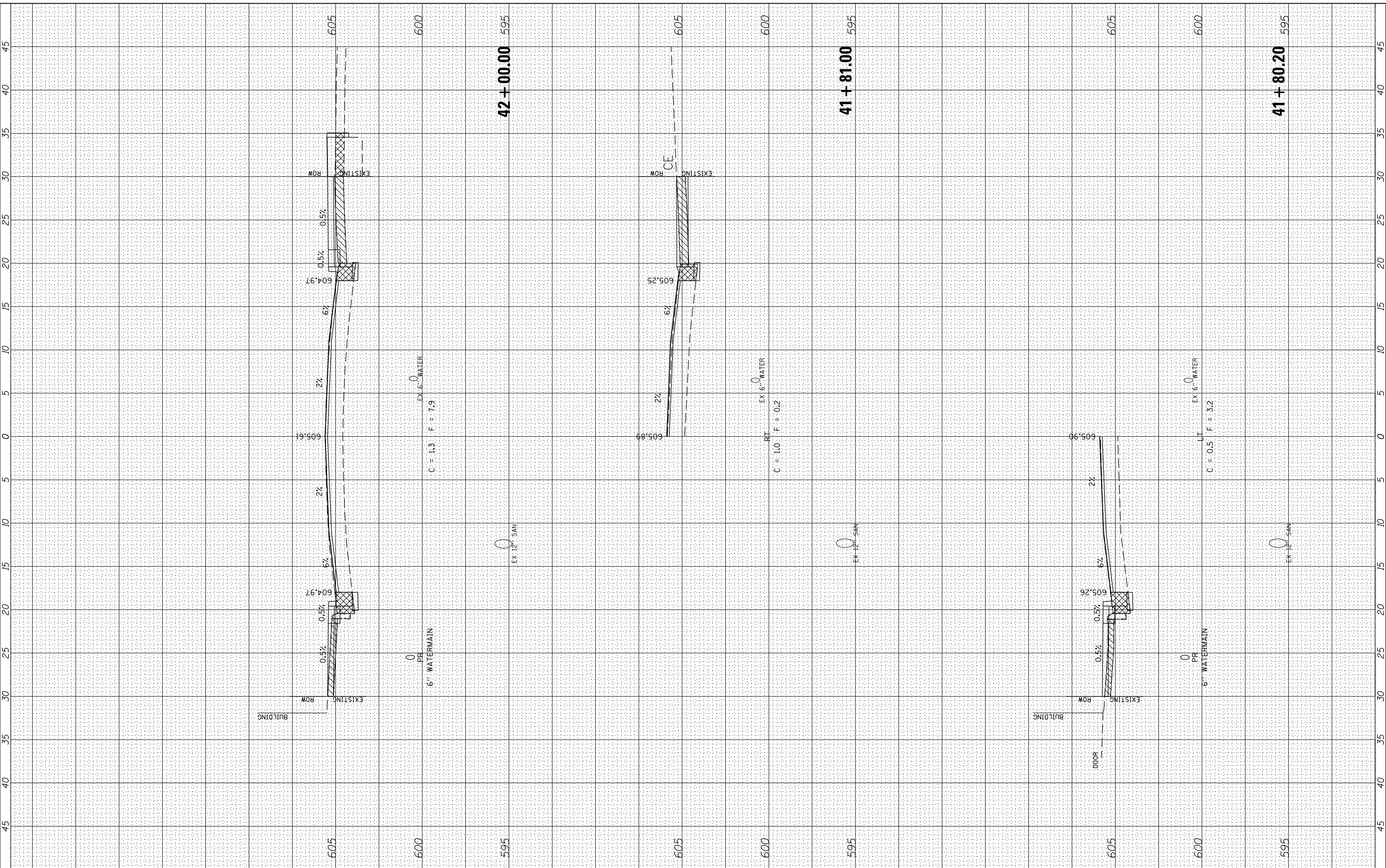
F.A.U. RTE. 8172	SECTION 17-00126-00-R5	COUNTY MORGAN	TOTAL SHEETS 94	SHEET NO. 80
CONTRACT NO. 93735				
ILLINOIS FED. AID PROJECT				



FINAL SURVEY NO.	SURVEYED AREAS CHECKED	BY	DATE

ORIGINAL SURVEY NO.	SURVEYED AREAS CHECKED	BY	DATE

MODEL: s:\MODEL\NAMES  
FILE NAME: V:\119 - East & West State St - Pktdl - Jackson\119\CADD\CADD Sheets\119-Sub-E-Station5.dgn



**Hutchison Engineering, Inc.**  
Since 1945  
Jacksonville • Quad Cities • Peoria • Shorewood  
Illinois Professional Design Firm No. 184-000825

USER NAME = JDeen	DESIGNED - JRB	REVISED -
	DRAWN - JCW	REVISED -
	CHECKED - TJD	REVISED -
	DATE - 5/31/2019	REVISED -

**STATE OF ILLINOIS  
DEPARTMENT OF TRANSPORTATION**

**HISTORIC EAST STATE STREET RECONSTRUCTION  
EAST STATE STREET CROSS SECTIONS**

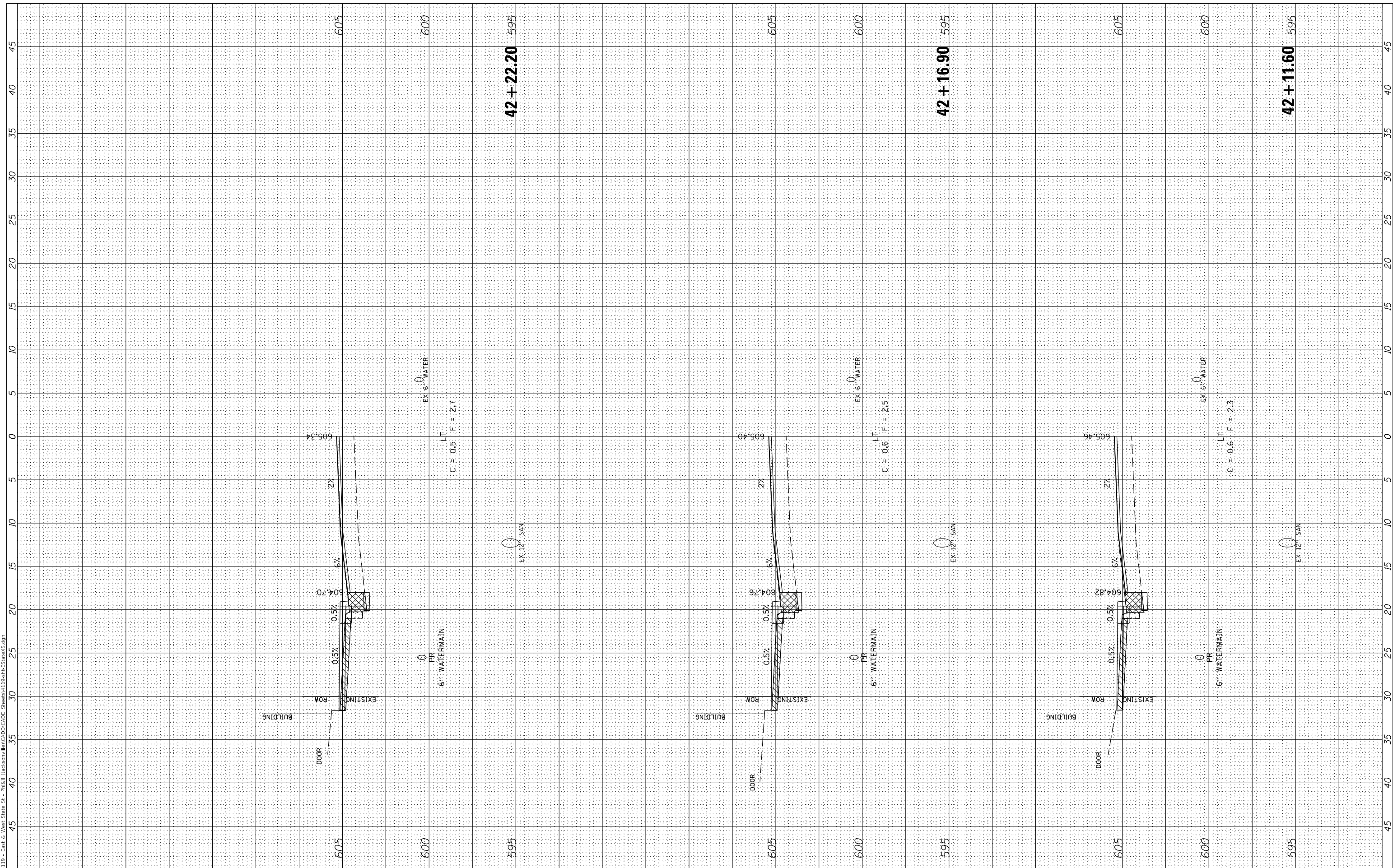
SCALE: SHEET 18 OF 31 SHEETS STA. TO STA.

F.A.U. RTE. 8172	SECTION 17-00126-00-R5	COUNTY MORGAN	TOTAL SHEETS 94	SHEET NO. 81
CONTRACT NO. 93735				
ILLINOIS FED. AID PROJECT				

FINAL SURVEY NO.	SURVEYED AREAS CHECKED	BY	DATE

ORIGINAL SURVEY NO.	SURVEYED AREAS CHECKED	BY	DATE

MODEL: SH06LNAME15  
 FILE NAME: V:\119 - East & West State St - Pinball Jackson\119\CADD\CADD Sheets\119-sh06l-ExStateSt.dgn



**Hutchison Engineering, Inc.**  
 Since 1945  
 Jacksonville • Quad Cities • Peoria • Shorewood  
 Illinois Professional Design Firm No. 184-000825

USER NAME = JDeen	DESIGNED - JRB	REVISED -
PLOT SCALE = 10,0000' / in.	DRAWN - JCW	REVISED -
PLOT DATE = 12/6/2019	CHECKED - TJD	REVISED -
	DATE - 5/31/2019	REVISED -

**STATE OF ILLINOIS  
 DEPARTMENT OF TRANSPORTATION**

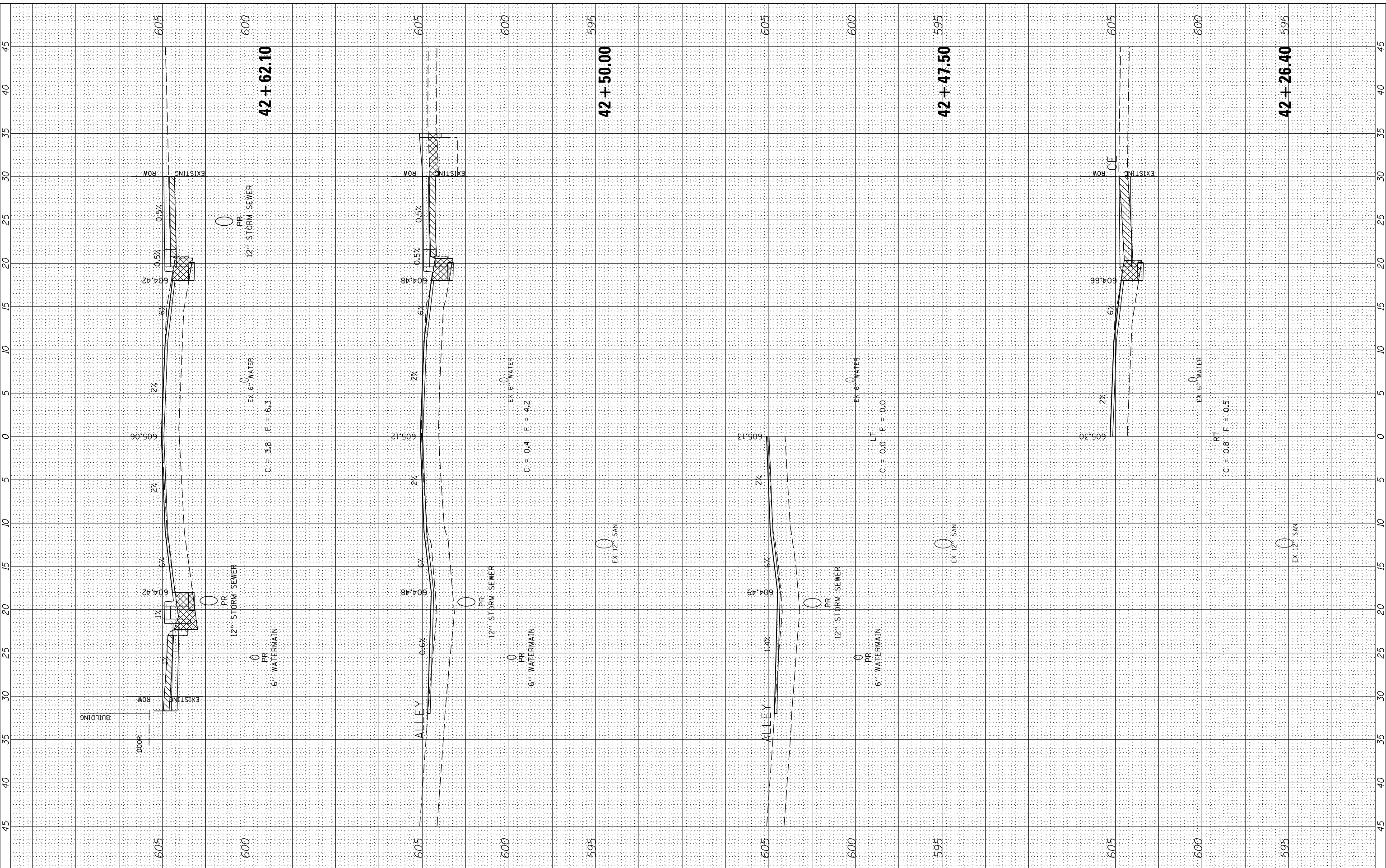
<b>HISTORIC EAST STATE STREET RECONSTRUCTION</b>	
<b>EAST STATE STREET CROSS SECTIONS</b>	
SCALE:	SHEET 19 OF 31 SHEETS STA. TO STA.

F.A.U. RTE. 8172	SECTION 17-00126-00-R5	COUNTY MORGAN	TOTAL SHEETS 94	SHEET NO. 82
CONTRACT NO. 93735				
ILLINOIS FED. AID PROJECT				

FINAL SURVEY NO.	SURVEYED AREAS CHECKED	BY	DATE

ORIGINAL SURVEY NO.	SURVEYED AREAS CHECKED	BY	DATE

MODEL: SH06LNAME15  
 FILE NAME: V:\119 - East & West State St - Pk01\Jacksonville\CADD\CADD Streets\119-sh06-EstateSt.dgn



**Hutchison Engineering, Inc.**  
 Since 1945  
 Jacksonville • Quad Cities • Peoria • Shorewood  
 Illinois Professional Design Firm No. 184-000825

USER NAME = JDeen
PLOT SCALE = 10,0000' / in.
PLOT DATE = 12/6/2019

DESIGNED - JRB
DRAWN - JCW
CHECKED - TJD
DATE - 5/31/2019

REVISED -
REVISED -
REVISED -
REVISED -

**STATE OF ILLINOIS  
 DEPARTMENT OF TRANSPORTATION**

**HISTORIC EAST STATE STREET RECONSTRUCTION  
 EAST STATE STREET CROSS SECTIONS**

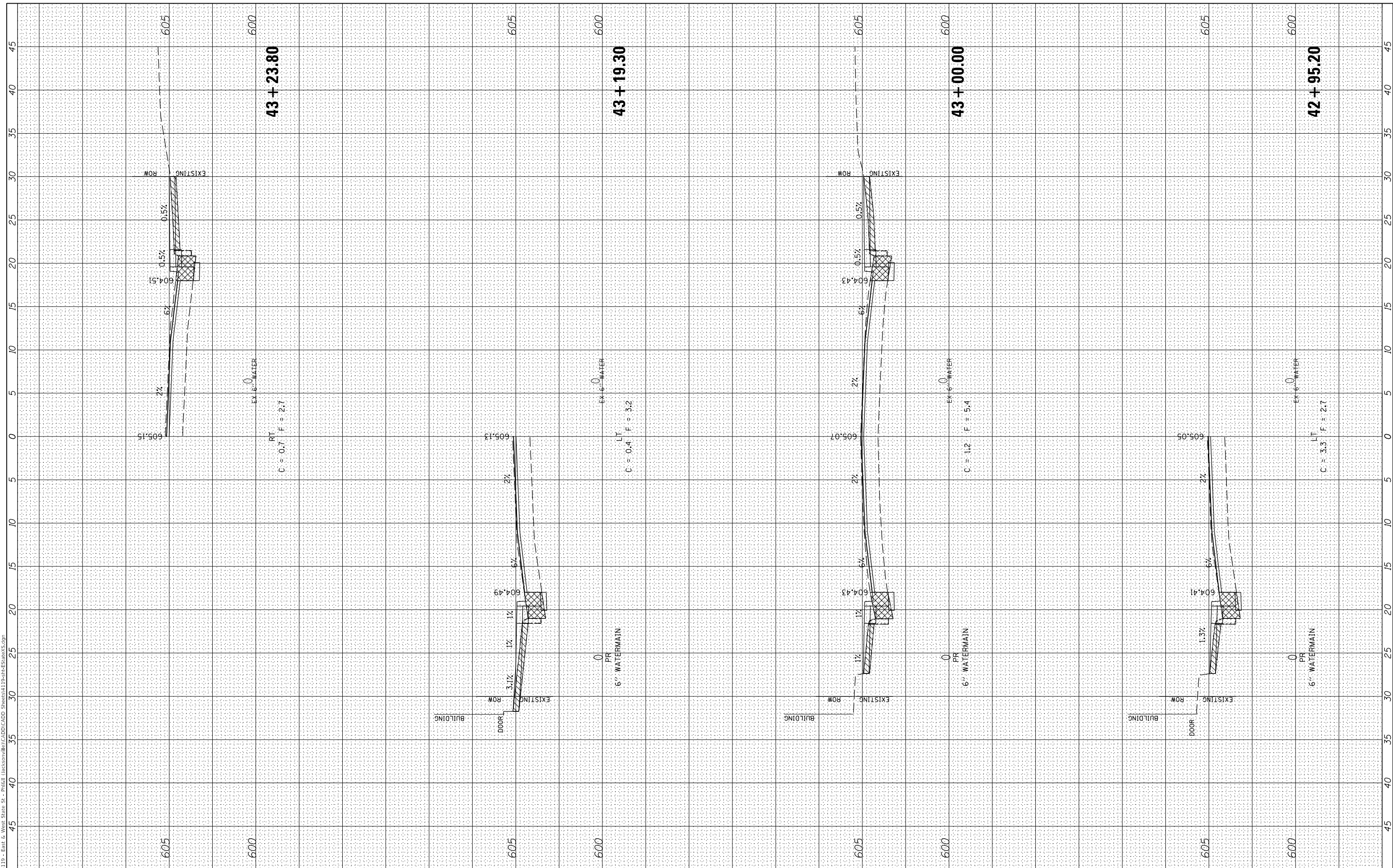
SCALE: SHEET 20 OF 31 SHEETS STA. TO STA.

F.A.U. RTE. 8172	SECTION 17-00126-00-R5	COUNTY MORGAN	TOTAL SHEETS 94	SHEET NO. 83
CONTRACT NO. 93735				
ILLINOIS FED. AID PROJECT				

FINAL SURVEY NO.	SURVEYED AREAS CHECKED	BY	DATE

ORIGINAL SURVEY NO.	SURVEYED AREAS CHECKED	BY	DATE

MODEL: SHODENAMAMES  
 FILE NAME: V:\119 - East & West State St - Pinball - Jackson\119\CADD\CADD Streets\119-sh-EStateSt.dgn



**Hutchison Engineering, Inc.**  
 Since 1945  
 Jacksonville • Quad Cities • Peoria • Shorewood  
 Illinois Professional Design Firm No. 184-000825

USER NAME = JDeen	DESIGNED - JRB	REVISED -
PLOT SCALE = 10,0000' / In.	DRAWN - JCW	REVISED -
PLOT DATE = 12/6/2019	CHECKED - TJD	REVISED -
	DATE - 5/31/2019	REVISED -

**STATE OF ILLINOIS  
 DEPARTMENT OF TRANSPORTATION**

**HISTORIC EAST STATE STREET RECONSTRUCTION  
 EAST STATE STREET CROSS SECTIONS**

SCALE: SHEET 21 OF 31 SHEETS STA. TO STA.

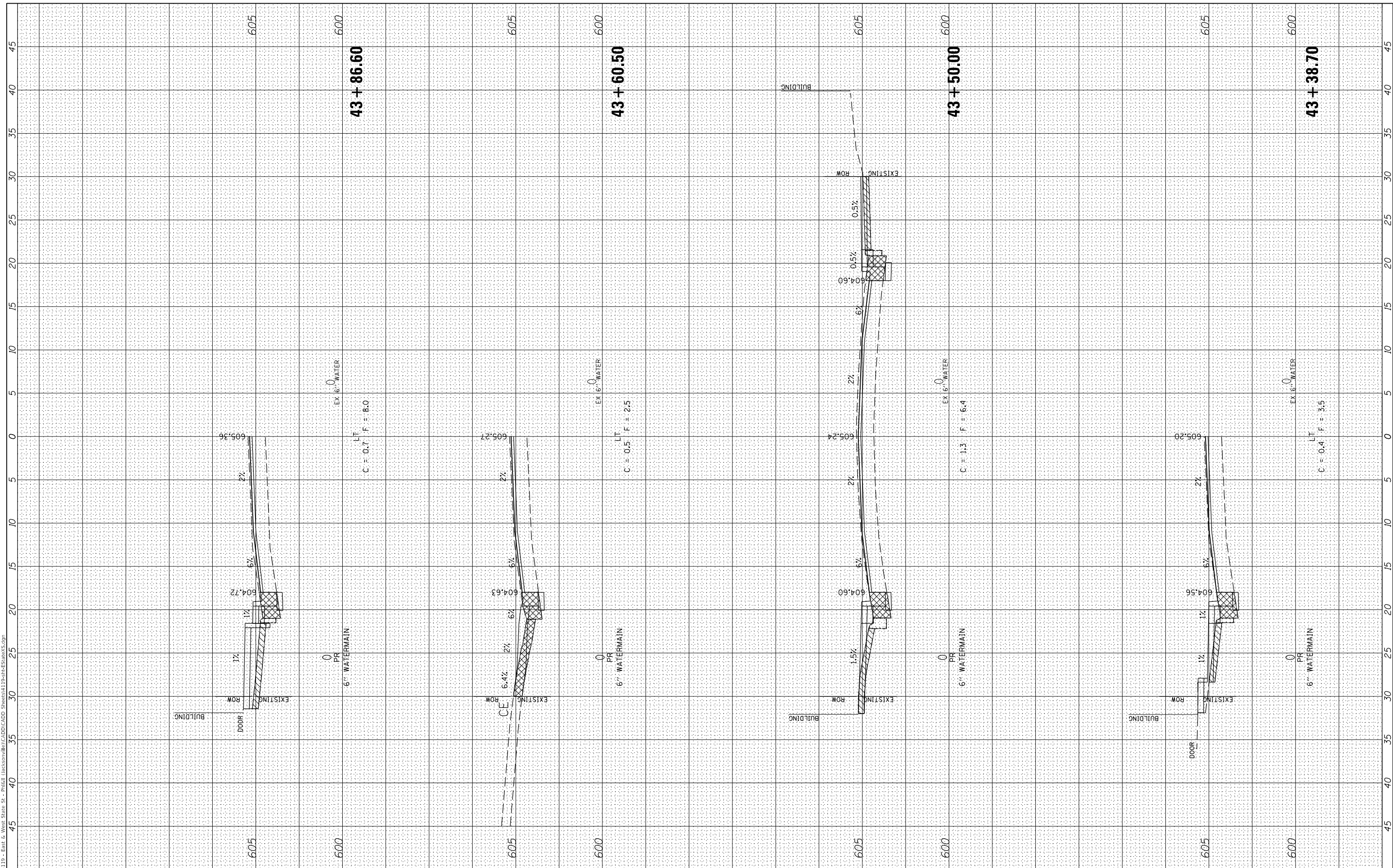
F.A.U. RTE. 8172	SECTION 17-00126-00-R5	COUNTY MORGAN	TOTAL SHEETS 94	SHEET NO. 84
CONTRACT NO. 93735				
ILLINOIS FED. AID PROJECT				



FINAL SURVEY NO.	SURVEYED AREAS CHECKED	BY	DATE

ORIGINAL SURVEY NO.	SURVEYED AREAS CHECKED	BY	DATE

MODEL: S:\MODEL\NAME1  
 FILE NAME: V:\119 - East & West State St - Pinball - Jackson\119\CADD\CADD Streets\119-pinball-EstateSt.dgn



**Hutchison Engineering, Inc.**  
 Since 1945  
 Jacksonville • Quad Cities • Peoria • Shorewood  
 Illinois Professional Design Firm No. 184-000825

USER NAME = JDeen	DESIGNED - JRB	REVISED -
PLOT SCALE = 10,0000 "/>		

DRAWN - JCW	REVISED -
CHECKED - TJD	REVISED -
DATE - 5/31/2019	REVISED -

**STATE OF ILLINOIS  
 DEPARTMENT OF TRANSPORTATION**

**HISTORIC EAST STATE STREET RECONSTRUCTION  
 EAST STATE STREET CROSS SECTIONS**

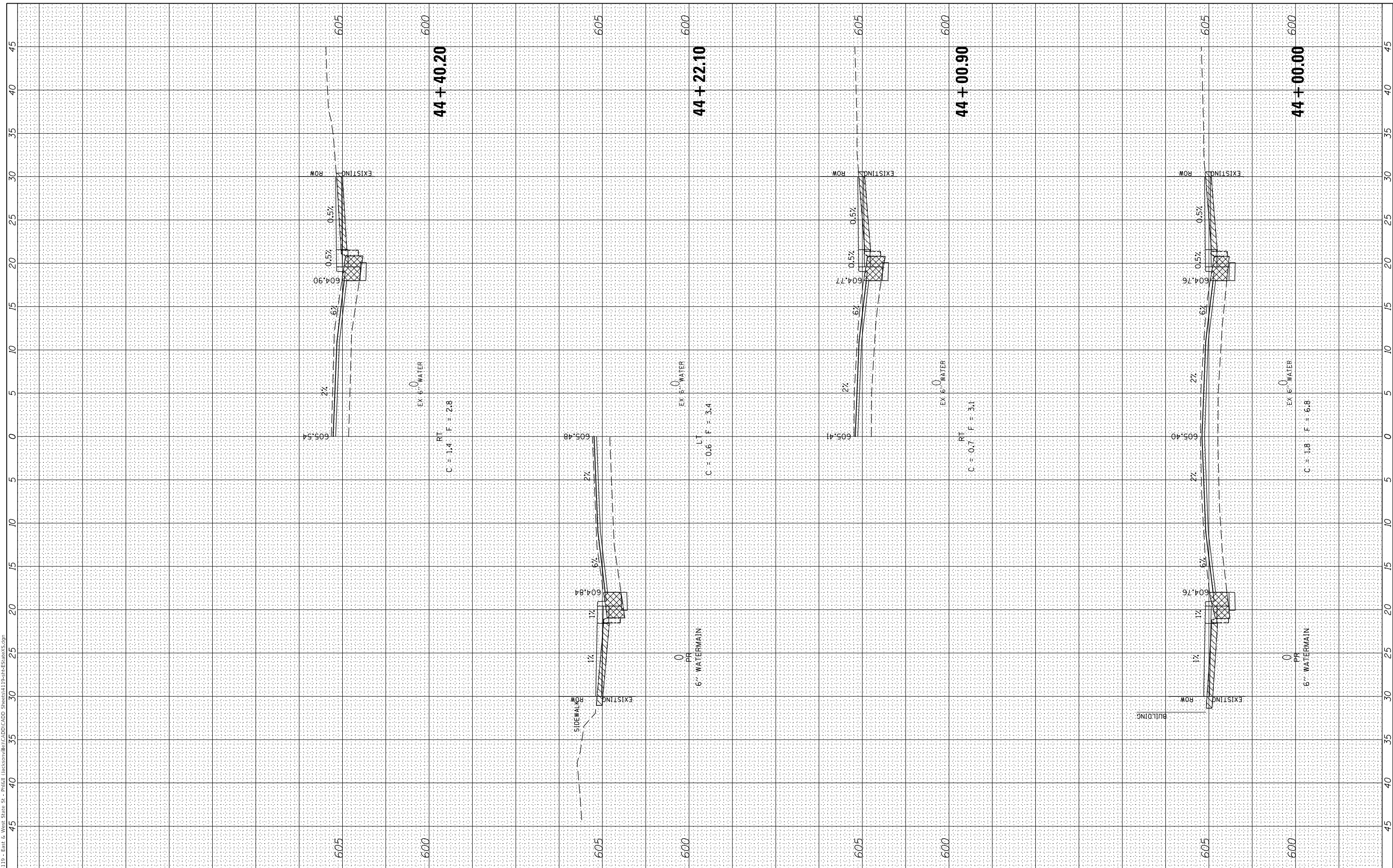
SCALE: SHEET 22 OF 31 SHEETS STA. TO STA.

F.A.U R.T.E. 8172	SECTION 17-00126-00-R5	COUNTY MORGAN	TOTAL SHEETS 94	SHEET NO. 85
CONTRACT NO. 93735				
ILLINOIS FED. AID PROJECT				

FINAL SURVEY NO.	SURVEYED BY	DATE
NOTE BOOK NO.	PLOTTED BY	
AREAS CHECKED	TEMPLATE	
	AREAS CHECKED	

ORIGINAL SURVEY NO.	SURVEYED BY	DATE
NOTE BOOK NO.	PLOTTED BY	
AREAS CHECKED	TEMPLATE	
	AREAS CHECKED	

MODEL: s:\MODEL\NAME\17-00126-00-R5.dwg  
 FILE NAME: V:\119 - East & West State St - Pinckill - Jackson\17-00126-00-R5.dwg



**Hutchison Engineering, Inc.**  
 Since 1945  
 Jacksonville • Quad Cities • Peoria • Shorewood  
 Illinois Professional Design Firm No. 184-000825

USER NAME = JDeen	DESIGNED - JRB	REVISED -
	DRAWN - JCW	REVISED -
PLOT SCALE = 10,0000' / in.	CHECKED - TJD	REVISED -
PLOT DATE = 12/6/2019	DATE - 5/31/2019	REVISED -

**STATE OF ILLINOIS  
 DEPARTMENT OF TRANSPORTATION**

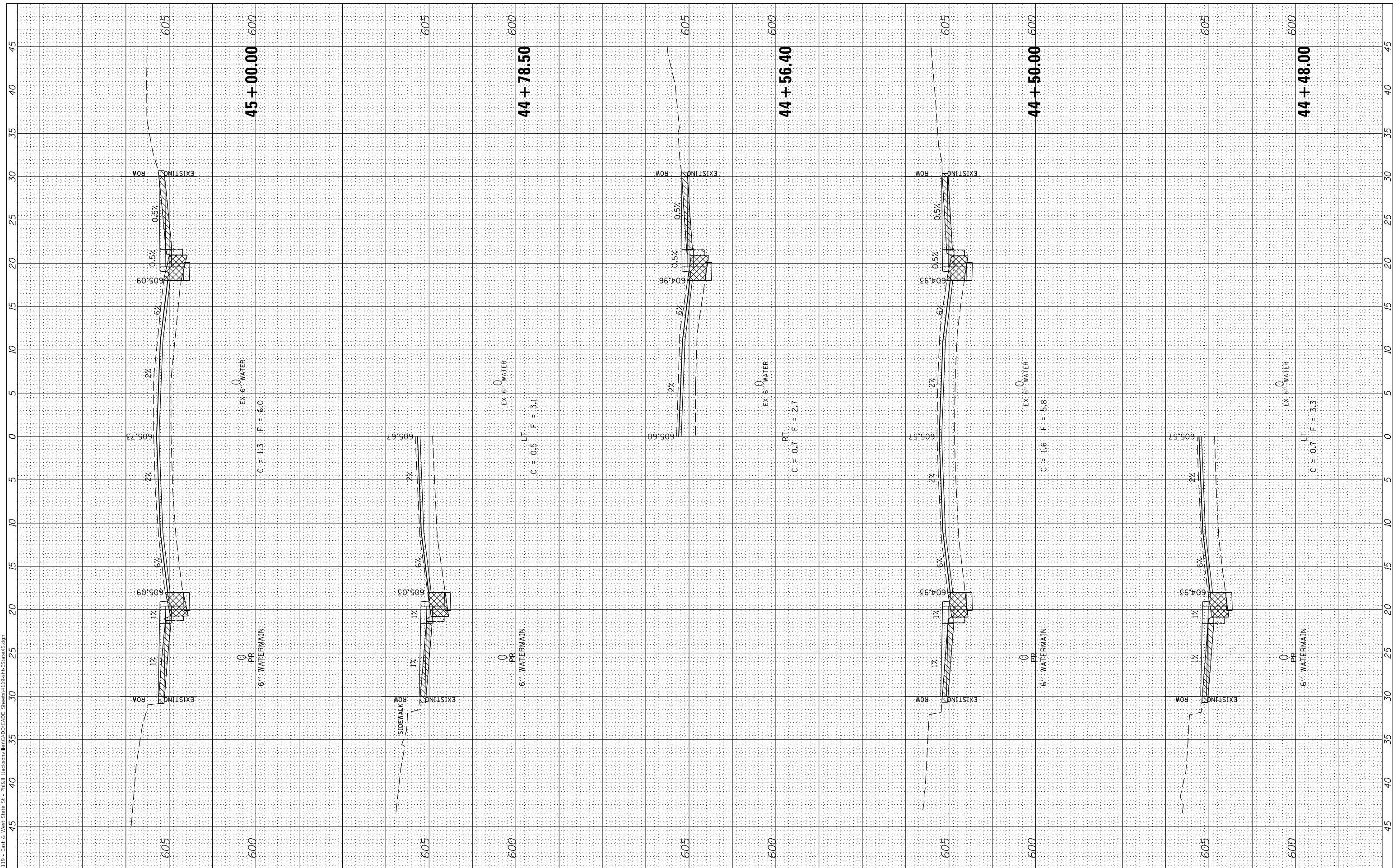
<b>HISTORIC EAST STATE STREET RECONSTRUCTION EAST STATE STREET CROSS SECTIONS</b>			
SCALE:	SHEET 23 OF 31 SHEETS	STA.	TO STA.

F.A.U. RTE. 8172	SECTION 17-00126-00-R5	COUNTY MORGAN	TOTAL SHEETS 94	SHEET NO. 86
CONTRACT NO. 93735				
ILLINOIS FED. AID PROJECT				

FINAL SURVEY NO.	SURVEYED AREAS CHECKED	BY	DATE

ORIGINAL SURVEY NO.	SURVEYED AREAS CHECKED	BY	DATE

MODEL: s:\MODEL\NAME17  
FILE NAME: V:\119 - East & West State St - Pinckill - Jackson\17\119-001-ESTATE15.dwg



**Hutchison Engineering, Inc.**  
Since 1945  
Jacksonville • Quad Cities • Peoria • Shorewood  
Illinois Professional Design Firm No. 184-000825

USER NAME = JDeen	DESIGNED - JRB	REVISED -
	DRAWN - JCW	REVISED -
	CHECKED - TJD	REVISED -
	DATE - 5/31/2019	REVISED -


**STATE OF ILLINOIS  
DEPARTMENT OF TRANSPORTATION**

**HISTORIC EAST STATE STREET RECONSTRUCTION  
EAST STATE STREET CROSS SECTIONS**

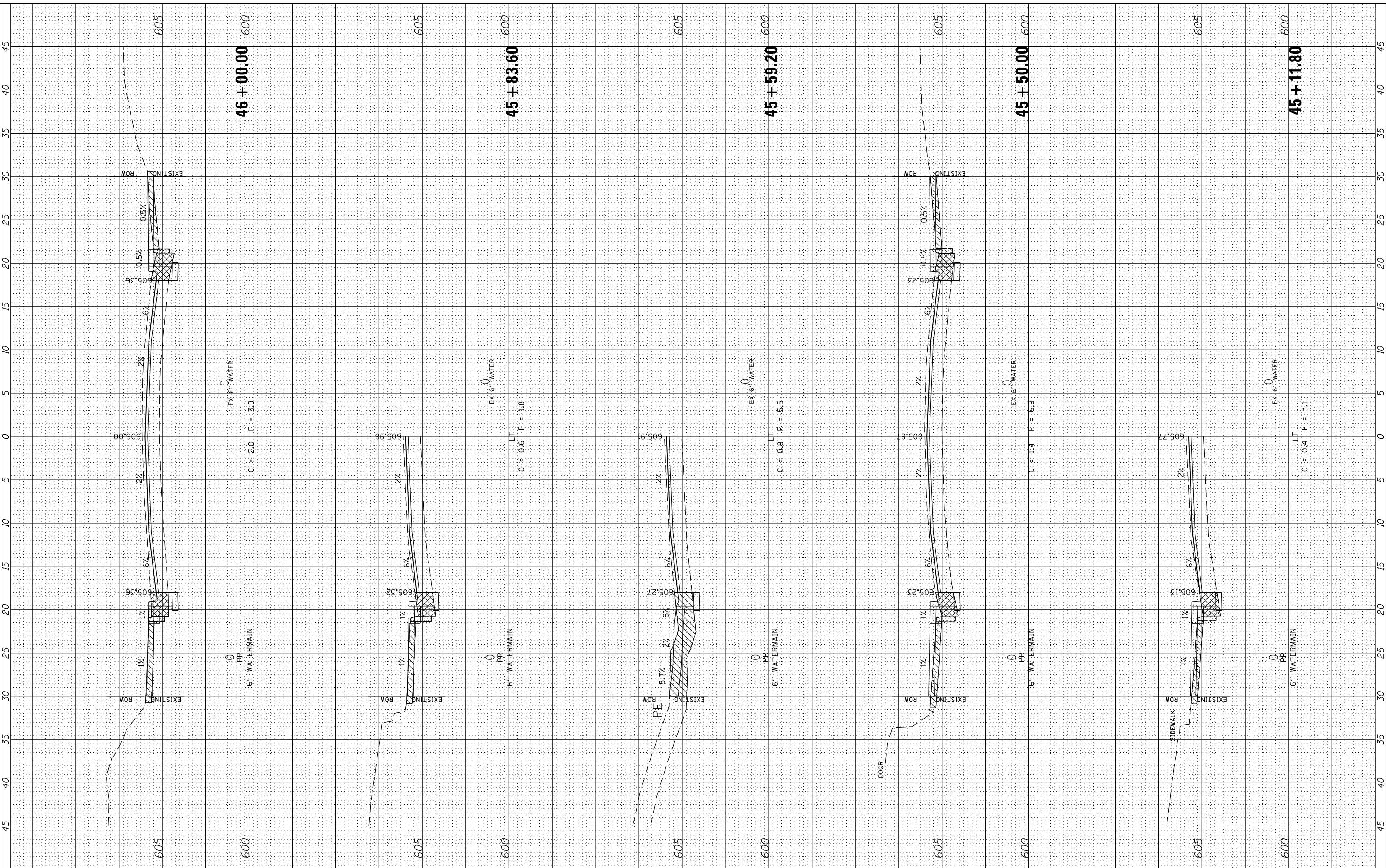
SCALE: SHEET 24 OF 31 SHEETS STA. TO STA.

F.A.U. RTE. 8172	SECTION 17-00126-00-R5	COUNTY MORGAN	TOTAL SHEETS 94	SHEET NO. 87
CONTRACT NO. 93735				
ILLINOIS FED. AID PROJECT				

FINAL SURVEY NO.	SURVEYED AREAS CHECKED	BY	DATE

ORIGINAL SURVEY NO.	SURVEYED AREAS CHECKED	BY	DATE

MODEL: s:\MODEL\NAMES  
FILE NAME: V:\119 - East & West State St - Pinball Jackson\1710\CADD\CADD Streets\119-shl-EStateSt.dgn



**Hutchison Engineering, Inc.**  
Since 1945  
Jacksonville • Quad Cities • Peoria • Shorewood  
Illinois Professional Design Firm No. 184-000825

USER NAME = JDeen	DESIGNED - JRB	REVISED -
PLOT SCALE = 10,0000 ' / In.	DRAWN - JCW	REVISED -
PLOT DATE = 12/6/2019	CHECKED - TJD	REVISED -
	DATE - 5/31/2019	REVISED -


**STATE OF ILLINOIS  
DEPARTMENT OF TRANSPORTATION**

**HISTORIC EAST STATE STREET RECONSTRUCTION  
EAST STATE STREET CROSS SECTIONS**

SCALE: SHEET 25 OF 31 SHEETS STA. TO STA.

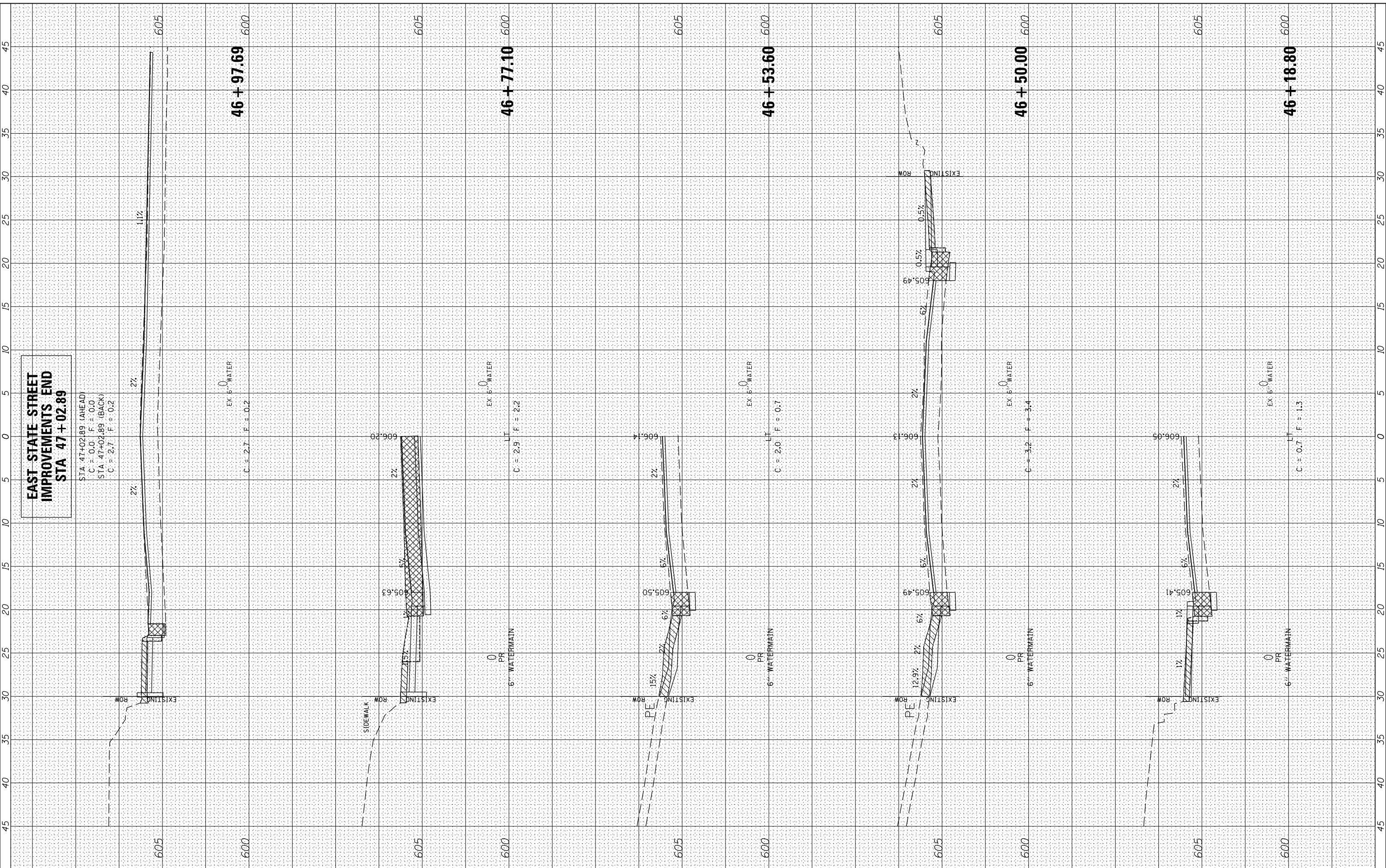
F.A.U. RTE. 8172	SECTION 17-00126-00-R5	COUNTY MORGAN	TOTAL SHEETS 94	SHEET NO. 88
CONTRACT NO. 93735				
ILLINOIS FED. AID PROJECT				



FINAL SURVEY NO.	SURVEYED AREAS CHECKED	BY	DATE

ORIGINAL SURVEY NO.	SURVEYED AREAS CHECKED	BY	DATE

MODEL: S:\MODEL\NAMES  
FILE NAME: V:\119 - East & West State St - Pinball - Jackson\17\1\1\1\CADD\CADD Sheets\4119-shh-EstateSt.dgn



**Hutchison Engineering, Inc.**  
Since 1945  
Jacksonville • Quad Cities • Peoria • Shorewood  
Illinois Professional Design Firm No. 184-000825

USER NAME = JDeen	DESIGNED - JRB	REVISD -
PLOT SCALE = 10,0000' / In.	DRAWN - JCW	REVISD -
PLOT DATE = 12/6/2019	CHECKED - TJD	REVISD -
	DATE - 5/31/2019	REVISD -

**STATE OF ILLINOIS  
DEPARTMENT OF TRANSPORTATION**

SCALE:	SHEET 26 OF 31 SHEETS	STA.	TO STA.
--------	-----------------------	------	---------

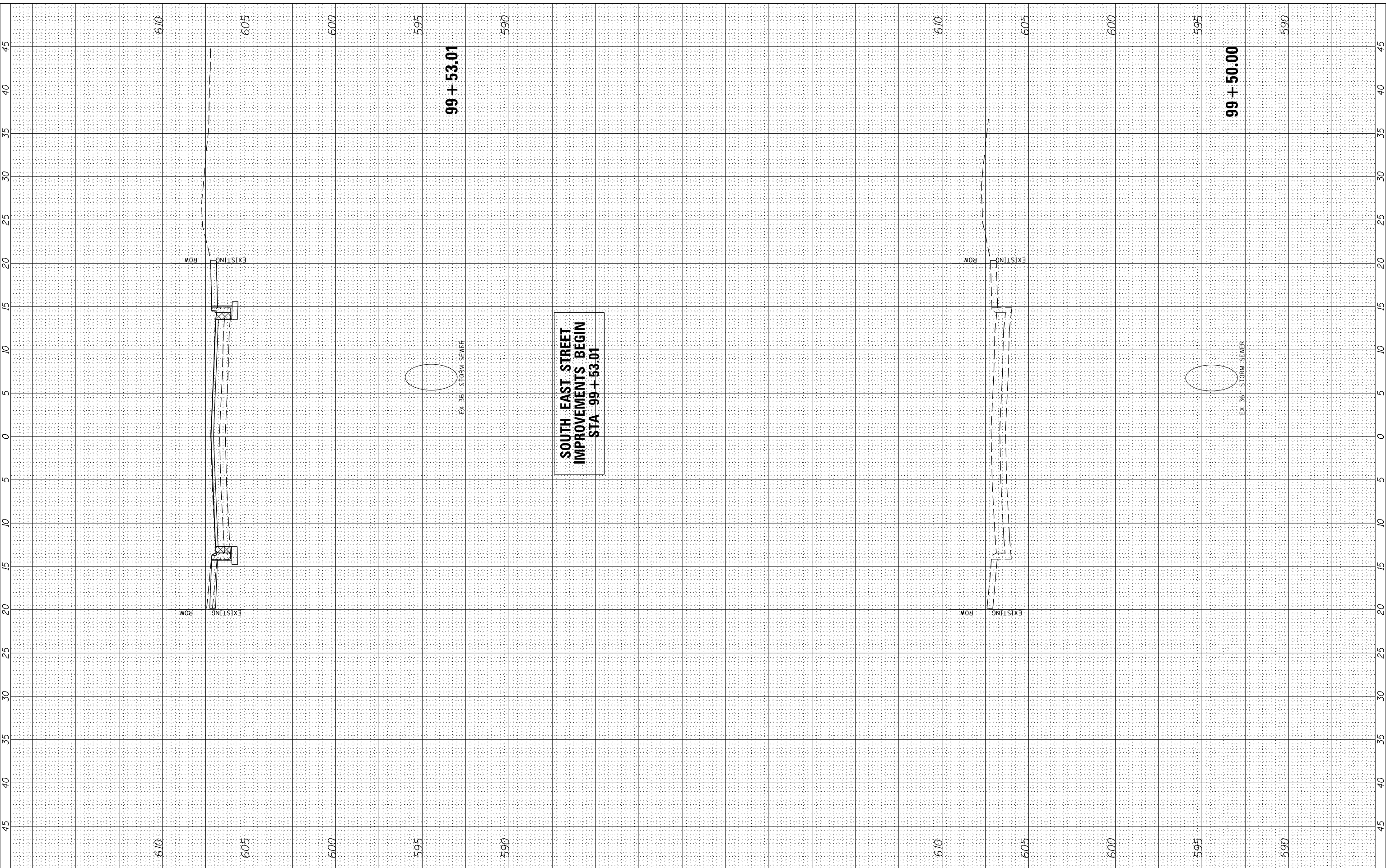
**HISTORIC EAST STATE STREET RECONSTRUCTION  
EAST STATE STREET CROSS SECTIONS**

F.A.U. RTE. 8172	SECTION 17-00126-00-R5	COUNTY MORGAN	TOTAL SHEETS 94	SHEET NO. 89
CONTRACT NO. 93735				ILLINOIS FED. AID PROJECT

FINAL SURVEY NO.	SURVEYED AREAS CHECKED	BY	DATE

ORIGINAL SURVEY NO.	SURVEYED AREAS CHECKED	BY	DATE

MODEL: s:\MODEL\NAME\17 - East & West State St - Pk01 - Jackson\17\17-CADD\CADD Sheets\17-19-sh-18-RS-STS.dgn  
 FILE NAME: V:\17 - East & West State St - Pk01 - Jackson\17\17-CADD\CADD Sheets\17-19-sh-18-RS-STS.dgn



**SOUTH EAST STREET  
 IMPROVEMENTS BEGIN  
 STA 99 + 53.01**

**Hutchison Engineering, Inc.**  
 Since 1945  
 Jacksonville • Quad Cities • Peoria • Shorewood  
 Illinois Professional Design Firm No. 184-000825

USER NAME = JDeen	DESIGNED - JRB	REVISED -
PLOT SCALE = 10,0000 ' / In.	DRAWN - JCW	REVISED -
PLOT DATE = 12/6/2019	CHECKED - TJD	REVISED -
	DATE - 5/31/2019	REVISED -

**STATE OF ILLINOIS  
 DEPARTMENT OF TRANSPORTATION**

**HISTORIC EAST STATE STREET RECONSTRUCTION  
 NORTH EAST STREET CROSS SECTIONS**

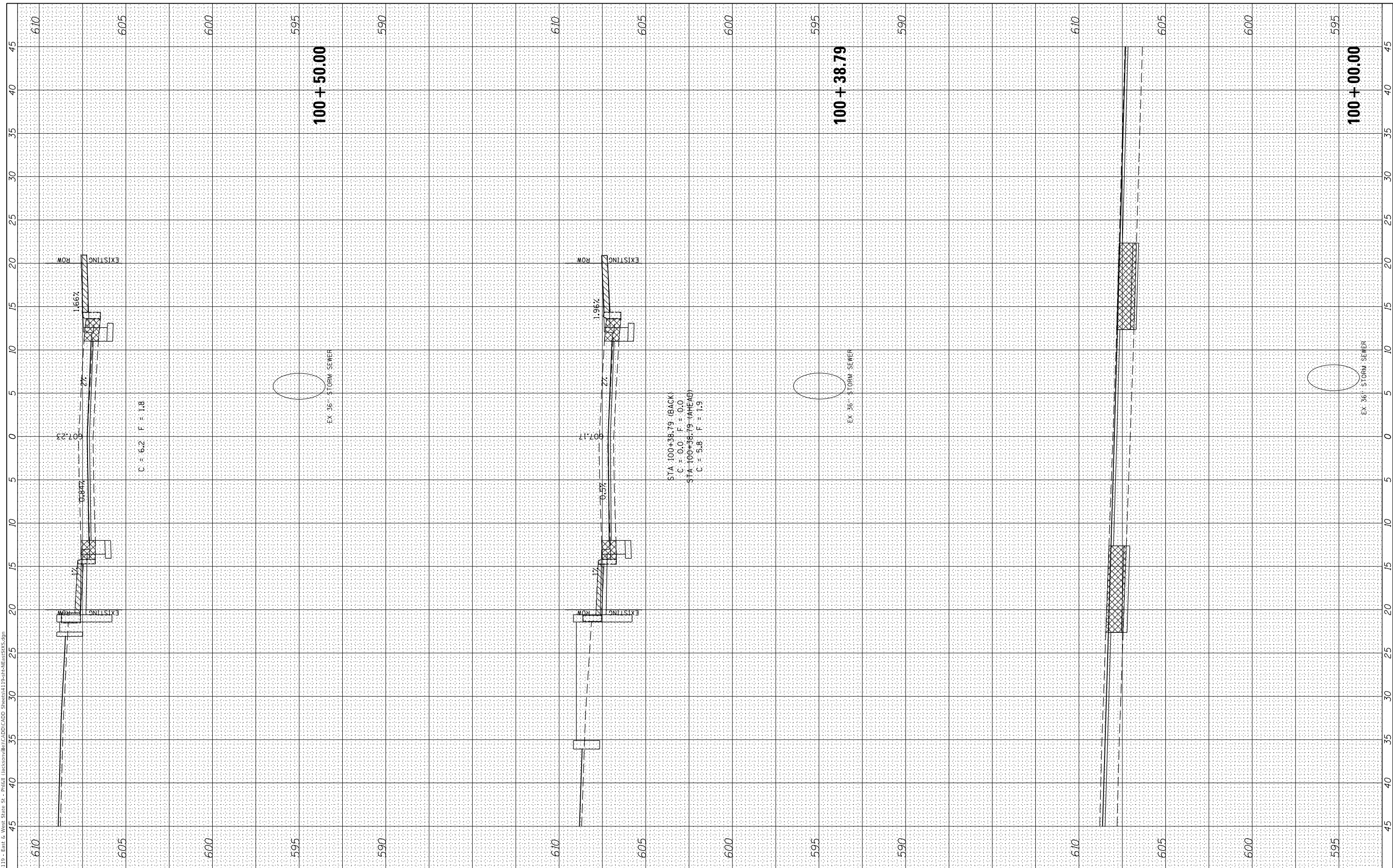
SCALE: SHEET 27 OF 31 SHEETS STA. TO STA.

F.A.U. RTE.	SECTION	COUNTY	TOTAL SHEETS	SHEET NO.
8172	17-00126-00-R5	MORGAN	94	90
CONTRACT NO. 93735				
ILLINOIS FED. AID PROJECT				

FINAL SURVEY NO.	SURVEYED	BY	DATE
NOTE BOOK	PLOTTED		
AREAS CHECKED	TEMPLATE		
	AREAS CHECKED		

ORIGINAL SURVEY NO.	SURVEYED	BY	DATE
NOTE BOOK	PLOTTED		
AREAS CHECKED	TEMPLATE		
	AREAS CHECKED		

MODEL: S:\MODEL\NAME\17 - East & West State St - Pinball - Jacksonville\17\17-00126-00-R5.dgn  
 FILE NAME: V:\17 - East & West State St - Pinball - Jacksonville\17\17-00126-00-R5.dgn



**Hutchison Engineering, Inc.**  
 Since 1945  
 Jacksonville • Quad Cities • Peoria • Shorewood  
 Illinois Professional Design Firm No. 184-000825

USER NAME = JDeen	DESIGNED - JRB	REVISED -
	DRAWN - JCW	REVISED -
PLOT SCALE = 10,0000' / in.	CHECKED - TJD	REVISED -
PLOT DATE = 12/6/2019	DATE - 5/31/2019	REVISED -

**STATE OF ILLINOIS  
 DEPARTMENT OF TRANSPORTATION**

**HISTORIC EAST STATE STREET RECONSTRUCTION  
 NORTH EAST STREET CROSS SECTIONS**

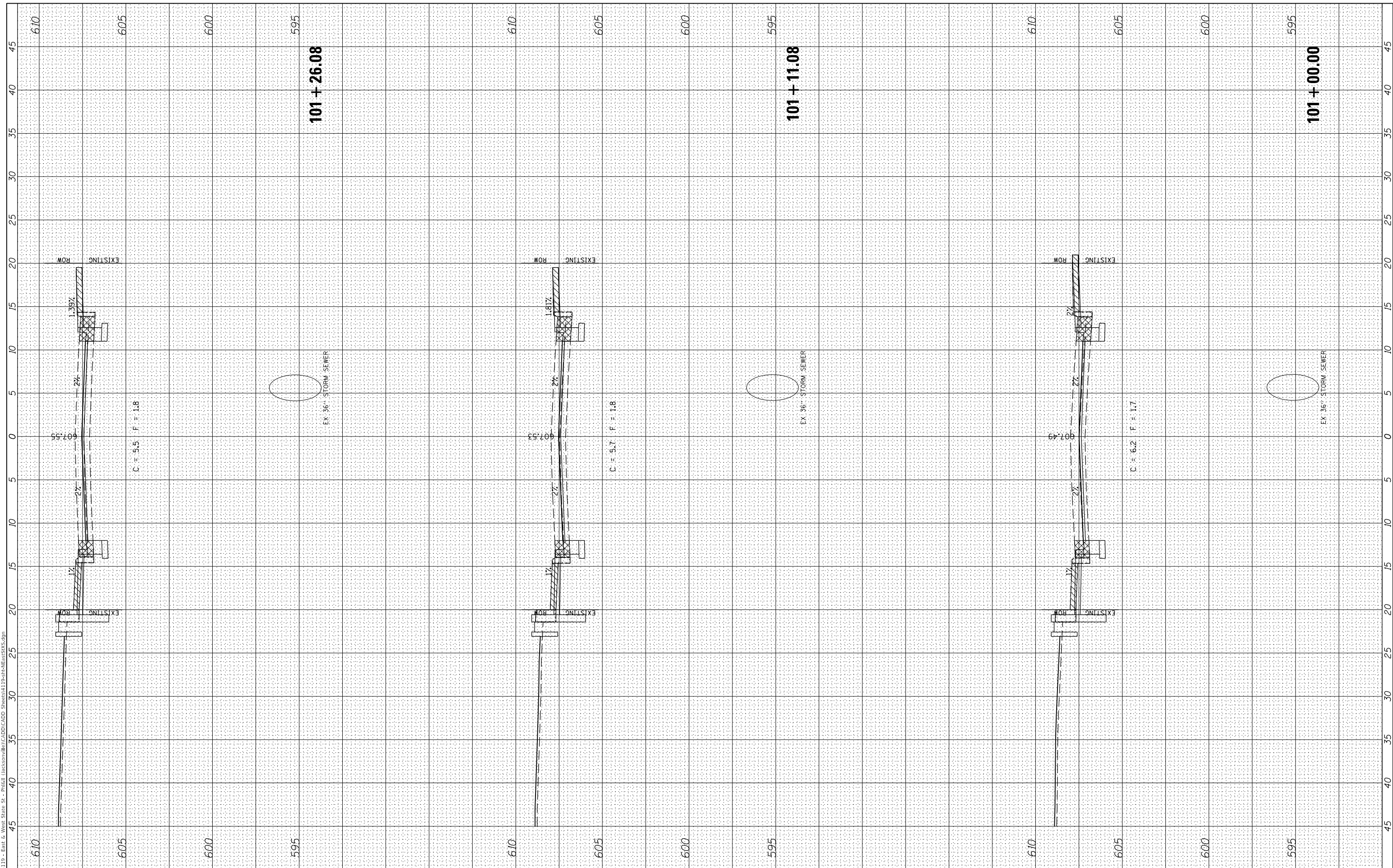
SCALE: SHEET 28 OF 31 SHEETS STA. TO STA.

F.A.U. RTE. 8172	SECTION 17-00126-00-R5	COUNTY MORGAN	TOTAL SHEETS 94	SHEET NO. 91
CONTRACT NO. 93735				
ILLINOIS FED. AID PROJECT				

FINAL SURVEY NO.	SURVEYED AREAS CHECKED	BY	DATE

ORIGINAL SURVEY NO.	SURVEYED AREAS CHECKED	BY	DATE

MODEL: s:\MODEL\NAME\17 - East & West State St - Pinball - Jacksonville\CADD\CADD - Streets\17-00-19-00-00-RS-00-RS.dwg  
 FILE NAME: V:\17 - East & West State St - Pinball - Jacksonville\CADD\CADD - Streets\17-00-19-00-00-RS-00-RS.dwg



Since 1945  
**Hutchison Engineering, Inc.**  
 Jacksonville • Quad Cities • Peoria • Shorewood  
 Illinois Professional Design Firm No. 184-000825

USER NAME = JDeen	DESIGNED - JRB	REVISED -
PLOT SCALE = 10,0000' / in.	DRAWN - JCW	REVISED -
PLOT DATE = 12/6/2019	CHECKED - TJD	REVISED -
	DATE - 5/31/2019	REVISED -


**STATE OF ILLINOIS  
 DEPARTMENT OF TRANSPORTATION**

**HISTORIC EAST STATE STREET RECONSTRUCTION  
 NORTH EAST STREET CROSS SECTIONS**

SCALE: SHEET 29 OF 31 SHEETS STA. TO STA.

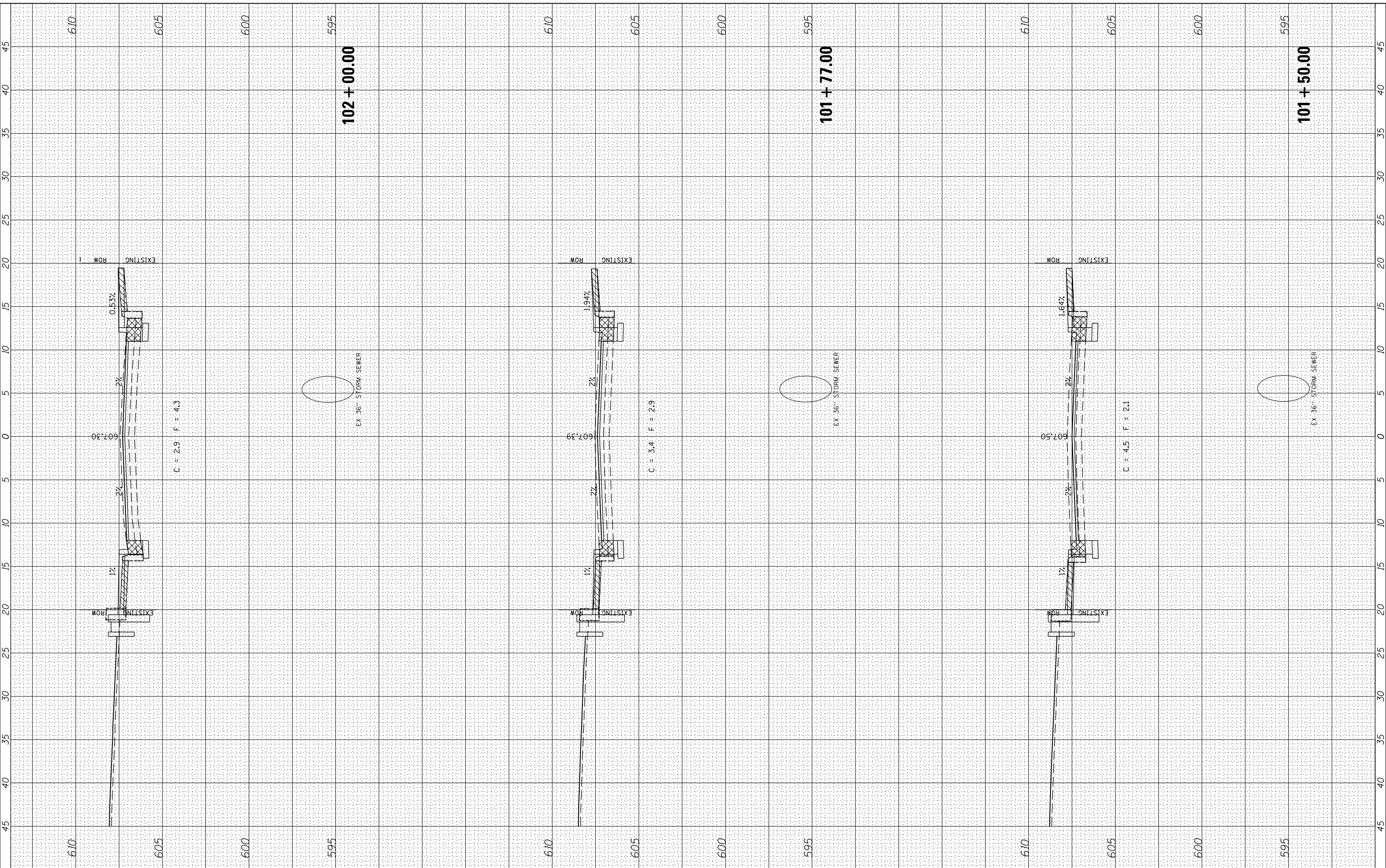
F.A.U. RTE. 8172	SECTION 17-00126-00-R5	COUNTY MORGAN	TOTAL SHEETS 94	SHEET NO. 92
CONTRACT NO. 93735				
ILLINOIS FED. AID PROJECT				



FINAL SURVEY NO.	SURVEYED AREAS CHECKED	BY	DATE

ORIGINAL SURVEY NO.	SURVEYED AREAS CHECKED	BY	DATE

MODEL: S:\MODEL\NAMES  
FILE NAME: V:\119 - East & West State St - Pinball - Jacksonville\CADD\CADD Streets\119-pinball-ReasSTS.dgn



**Hutchison Engineering, Inc.**  
Since 1945  
Jacksonville • Quad Cities • Peoria • Shorewood  
Illinois Professional Design Firm No. 184-000825

USER NAME = JDeen	DESIGNED - JRB	REVISED -
PLOT SCALE = 10,0000' / in.	DRAWN - JCW	REVISED -
PLOT DATE = 12/6/2019	CHECKED - TJD	REVISED -
	DATE - 5/31/2019	REVISED -

**STATE OF ILLINOIS  
DEPARTMENT OF TRANSPORTATION**

**HISTORIC EAST STATE STREET RECONSTRUCTION  
NORTH EAST STREET CROSS SECTIONS**

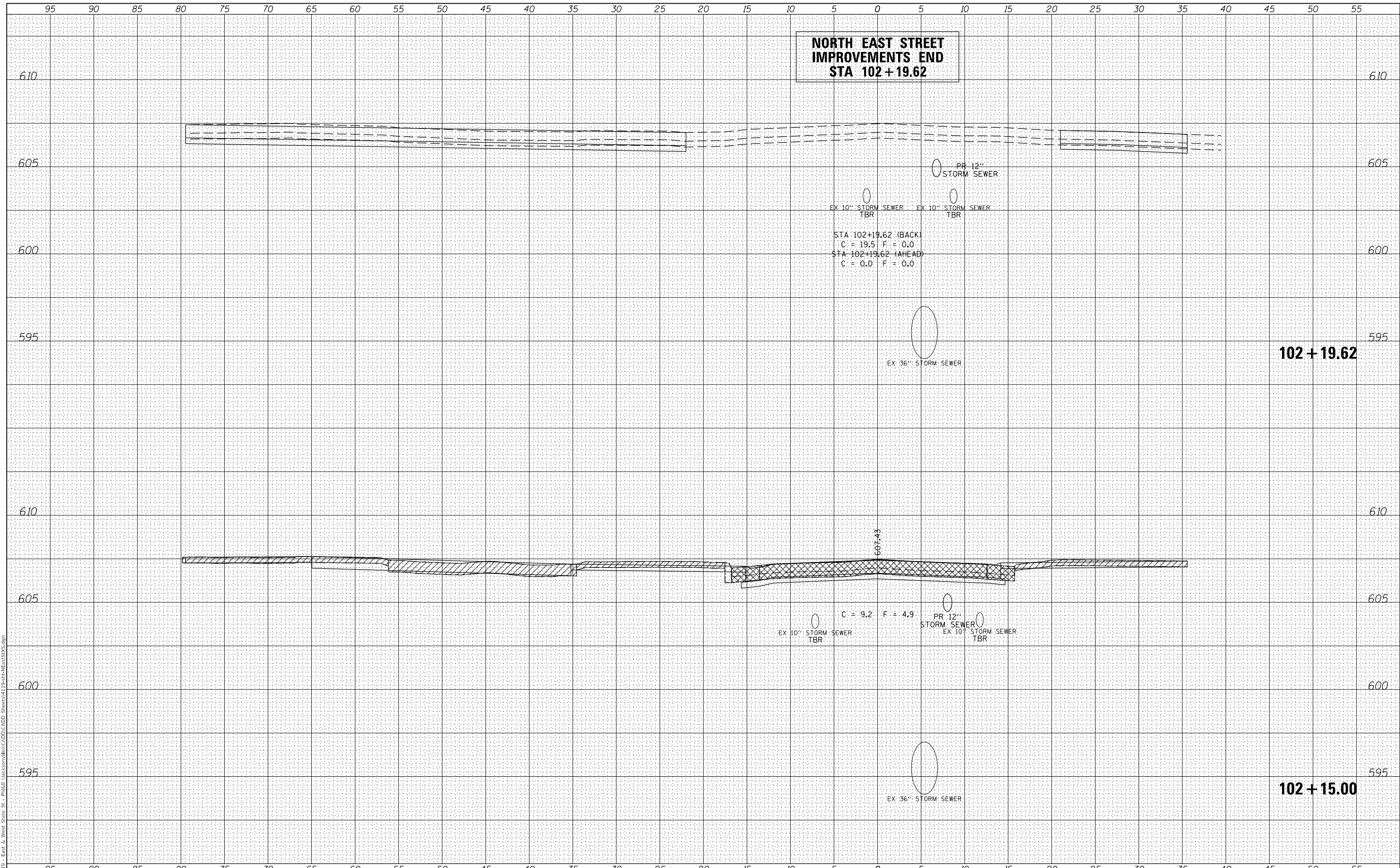
SCALE: SHEET 30 OF 31 SHEETS STA. TO STA.

F.A.U. RTE. 8172	SECTION 17-00126-00-R5	COUNTY MORGAN	TOTAL SHEETS 94	SHEET NO. 93
CONTRACT NO. 93735				
ILLINOIS FED. AID PROJECT				

DATE	
BY	
FINAL SURVEY NO.	
SURVEYED	
PLOTTED	
TEMPLATE	
AREAS	
CHECKED	

DATE	
BY	
ORIGINAL SURVEY NO.	
SURVEYED	
PLOTTED	
TEMPLATE	
AREAS	
CHECKED	

MODEL: SH06LVA1M65  
 FILE NAME: V1119 - East & West State St. - PhilStl JacksonVillCADD\CADD Streets\19-sh-N-EastStSWS.dgn



**NORTH EAST STREET  
 IMPROVEMENTS END  
 STA 102+19.62**

STA 102+19.62 (BACK)  
 C = 19.5 F = 0.0  
 STA 102+19.62 (AHEAD)  
 C = 0.0 F = 0.0

C = 9.2 F = 4.9

607.43

**Hutchison Engineering, Inc.**  
 Since 1945  
 Jacksonville • Quad Cities • Peoria • Shorewood  
 Illinois Professional Design Firm No. 184-000825

USER NAME = JDeen	DESIGNED - JRB	REVISED -
	DRAWN - JCW	REVISED -
PLOT SCALE = 10,0000' / In.	CHECKED - TJD	REVISED -
PLOT DATE = 12/6/2019	DATE - 5/31/2019	REVISED -

**STATE OF ILLINOIS  
 DEPARTMENT OF TRANSPORTATION**

**HISTORIC EAST STATE STREET RECONSTRUCTION  
 SOUTH EAST STREET CROSS SECTIONS**

SCALE: SHEET 31 OF 31 SHEETS STA. TO STA.

F.A.U. RTE.	SECTION	COUNTY	TOTAL SHEETS	SHEET NO.
8172	17-00126-00-R5	MORGAN	94	94
			CONTRACT NO. 93735	
		ILLINOIS	FED. AID PROJECT	