

F.A.U. RTE.	SECTION	COUNTY	TOTAL SHEETS	SHEET NO.
9172	18-00036-05-RS	ST. CLAIR	12	1
CITY OF O'FALLON, ILLINOIS		CONTRACT NO. 97729		

04-24-2020 LETTING ITEM 163

**INDEX OF SHEETS**

SHEET NO.	ITEM
1	COVER SHEET
2	GENERAL NOTES, UTILITIES, & COMMITMENTS
3	SUMMARY OF QUANTITIES
4	TYPICAL SECTIONS
5	SCHEDULES
6-10	PAVEMENT MARKING SHEETS
11-12	DETAILS

**HIGHWAY STANDARDS**

000001-07	STANDARD SYMBOLS, ABBREVIATIONS AND PATTERNS
001006	DECIMAL OF AN INCH AND OF A FOOT
442201-03	CLASS C AND D PATCHES
701306-04	LANE CLOSURE, 2L, 2W, SLOW MOVING OPERATIONS DAY ONLY, FOR SPEEDS $\geq$ 45 MPH
701501-06	URBAN LANE CLOSURE, 2L, 2W, UNDIVIDED
701901-08	TRAFFIC CONTROL DEVICES
780001-05	TYPICAL PAVEMENT MARKINGS
781001-04	TYPICAL APPLICATIONS RAISED REFLECTIVE PAVEMENT MARKERS

**STATE OF ILLINOIS  
DEPARTMENT OF TRANSPORTATION**

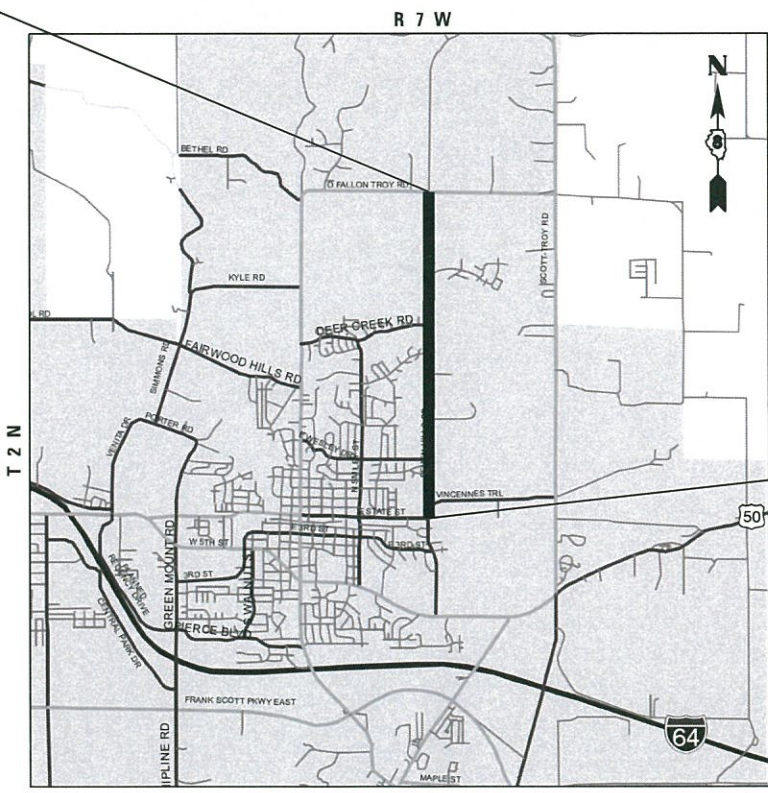
**PLANS FOR PROPOSED**

**STU FUNDS  
CITY OF O'FALLON  
FAU 9172  
SEVEN HILLS ROAD RESURFACING  
ST. CLAIR COUNTY  
SECTION: 18-00036-05-RS  
PROJECT NO.: LNLO(017)  
JOB NO.: C-98-016-22**



LOCATION OF SECTION INDICATED THUS: - [Symbol] -


END SECTION  
STA. 224 + 72



**LOCATION MAP**

SCALE: 1" = 7,000'  
GROSS LENGTH = 12,472 FEET (2.362 MILES)  
NET LENGTH = 12,472 FEET (2.362 MILES)

BEGIN SECTION  
STA. 100 + 00



FULL SIZE PLANS HAVE BEEN PREPARED USING STANDARD ENGINEERING SCALES. REDUCED SIZED PLANS WILL NOT CONFORM TO STANDARD SCALES. IN MAKING MEASUREMENTS ON REDUCED PLANS, THE ABOVE SCALES MAY BE USED.

J.U.L.I.E.  
JOINT UTILITY LOCATION INFORMATION FOR EXCAVATION  
1-800-892-0123  
OR 811

**DESIGN DESIGNATION**

CLASSIFICATION = MAJOR COLLECTOR  
DESIGN SPEED = 40 MPH (FROM STA. 100+00 TO STA 129+03)  
35 MPH (FROM STA. 129+04 TO STA 170+49)  
40 MPH (FROM STA. 170+50 TO STA 224+72)  
CURRENT ADT = 3,600  
DESIGN YEAR ADT (2042) = 4,000



*Brian Heil* 2/4/2020  
Date  
BRIAN HEIL, P.E.  
IL P.E. NO. 062-054934  
License Expires 11/30/2021

STATE OF ILLINOIS  
DEPARTMENT OF TRANSPORTATION

APPROVED: *[Signature]* 2/3/2020 DATE  
HERB ROACH MAYOR OF O'FALLON

PASSED: *[Signature]* February 7, 2020 DATE  
DANIEL SCHWARTZ DISTRICT 8 ENGINEER OF LOCAL ROADS & STREETS

RELEASING FOR BID BASED ON LIMITED REVIEW: *[Signature]* February 7, 2020 DATE  
KEITH ROBERTSON REGION FIVE ENGINEER

**OATES ASSOCIATES**

Collinsville: 100 Lanner Court, Suite 1, Collinsville, IL 62234, 618.345.2200  
Belleville: 20 East Main Street, Belleville, IL 62200, 618.416.4688  
St. Louis: 720 Olive, Suite 700, St. Louis, MO 63101, 314.588.8381  
St. Charles: 330 North Main, Suite 201, St. Charles, MO 63301, 636.493.6277  
www.oatesassociates.com  
ILLINOIS DESIGN FIRM LICENSE NO.: 184.001115

**PRINTED BY THE AUTHORITY OF THE STATE OF ILLINOIS**

**GENERAL NOTES**

**UTILITIES**

- THE FOLLOWING UTILITY COMPANIES MAY HAVE FACILITIES LOCATED WITHIN THE LIMITS OF CONSTRUCTION WHICH MAY REQUIRE ADJUSTMENT, RELOCATION OR REMOVAL. REFER TO THE "STATUS OF UTILITIES TO BE ADJUSTED" SPECIAL PROVISION FOR ADDITIONAL INFORMATION.

CHARTER COMMUNICATIONS (COMMUNICATIONS)  
 815 CHARTER COMMONS  
 TOWN & COUNTRY, MO 63017  
 (636) 387-6650

AT&T (COMMUNICATIONS)  
 1420 FRONTAGE ROAD  
 O'FALLON, IL 62269  
 (618) 346-7292

CITY OF O'FALLON (WATER & SEWER)  
 255 SOUTH LINCOLN AVENUE  
 O'FALLON, IL 62269  
 (618) 624-4500

AMEREN ILLINOIS (GAS & ELECTRIC)  
 1050 WEST BOULEVARD  
 BELLEVILLE, IL 62221  
 (618) 236-6203

**GENERAL**

- THE CONTRACTOR SHALL STAGE ALL WORK IN SUCH A WAY AS TO MAINTAIN INGRESS AND EGRESS TO ALL ABUTTING PROPERTIES AT ALL TIMES DURING CONSTRUCTION. THE COST OF ALL MATERIALS REQUIRED AND ALL LABOR NECESSARY TO COMPLY WITH THIS PROVISION WILL NOT BE PAID FOR SEPARATELY BUT SHALL BE CONSIDERED AS INCLUDED IN THE UNIT BID PRICES OF THE CONTRACT.
- NO DISTURBANCE OF ANY EARTH SURFACES IS ANTICIPATED. IF THE CONTRACTOR DOES DISTURB ANY EARTH SURFACES, THE CONTRACTOR SHALL FERTILIZE, SEED AND MULCH ALL EARTH SURFACES DISTURBED BY CONSTRUCTION. THE COST OF THIS WORK SHALL BE INCLUDED IN THE UNIT PRICES BID AND NO ADDITIONAL COMPENSATION WILL BE ALLOWED.

**PAVING**

- THE CONTRACTOR SHALL NOTE THE LOCATION OF ALL MANHOLE AND VALVE COVER FRAMES AND LIDS LOCATED WITHIN RESURFACING LIMITS. APPROPRIATE CARE SHALL BE TAKEN TO PROTECT THESE ITEMS DURING MILLING OPERATIONS.
- THE THICKNESS OF THE HOT-MIX ASPHALT MIXTURES SHOWN ON THE PLANS IS THE NOMINAL THICKNESS. DEVIATIONS FROM THE NOMINAL THICKNESS WILL BE PERMITTED WHEN SUCH DEVIATIONS OCCUR DUE TO IRREGULARITIES IN THE EXISTING SURFACE OR BASE ON WHICH THE HMA MIXTURES ARE PLACED.
- HIGH EARLY STRENGTH CONCRETE MIX SHALL BE USED FOR ALL PCC PATCHING. THE COST OF THIS WORK WILL NOT BE PAID FOR SEPARATELY BUT SHALL BE CONSIDERED AS INCLUDED IN THE CONTRACT UNIT PRICE FOR THE VARIOUS PATCHING ITEMS INCLUDED IN THE CONTRACT. EACH PATCH SHALL BE OPENED TO TRAFFIC BY THE END OF THE WORKING DAY IN WHICH IT IS CONSTRUCTED.
- ALL PATCHING SHALL BE COMPLETED AFTER HOT-MIX ASPHALT SURFACE REMOVAL AND PRIOR TO HOT MIX ASPHALT SURFACE PLACEMENT.
- A QUANTITY OF AGGREGATE BASE COURSE TYPE B, 12" HAS BEEN INCLUDED FOR USE AS A STABILIZED BASE FOR PATCH AREAS AS DETERMINED BY THE ENGINEER. IF BASE IS REQUIRED, A QUANTITY OF EARTH EXCAVATION HAS BEEN INCLUDED IN THE SUMMARY OF QUANTITIES.
- THE FOLLOWING RATES OF APPLICATION HAVE BEEN USED IN CALCULATING PLAN QUANTITIES.

HMA SURFACE COURSE	0.056	TON/SQ YD/INCH
TACK COAT	0.05	LBS/SQ FT

**PAVEMENT MARKING**

- THE CONTRACTOR SHALL APPLY SHORT-TERM PAVEMENT MARKINGS TO THE MILLED SURFACE. A QUANTITY FOR SHORT-TERM PAVEMENT MARKING EQUAL TO THE AMOUNT OF PERMANENT PAVEMENT MARKING REQUIRED TIMES THE NUMBER OF REQUIRED APPLICATIONS HAS BEEN INCLUDED ON THE PLANS. TWO APPLICATIONS HAVE BEEN ASSUMED - ONE APPLICATION AFTER MILLING AND A SECOND AFTER RESURFACING. SHORT TERM PAVEMENT MARKING REMOVAL FROM THE FINAL SURFACE WILL BE THE ONLY REMOVAL PAID FOR.
- THE PAVEMENT MARKING LOCATIONS SHOWN IN THE PLANS ARE APPROXIMATE. PROPOSED CROSSWALKS AND STOP BARS SHALL BE ADJUSTED AS DIRECTED BY THE ENGINEER, IF NECESSARY, TO MATCH FIELD CONDITIONS.

**APPROXIMATE QUANTITIES, SYMBOLS & ABBREVIATIONS**

- THE FOLLOWING ITEMS AND APPROXIMATE QUANTITIES ARE INCLUDED IN THE "SUMMARY OF QUANTITIES" IN ORDER TO ESTABLISH A UNIT COST FOR WORK WHICH MAY BE REQUIRED TO CONSTRUCT THIS SECTION. THE ACTUAL QUANTITY OF EACH ITEM SHALL BE DETERMINED BY THE ENGINEER IN THE FIELD.

EARTH EXCAVATION	70	CU YD
AGGREGATE BASE COURSE TYPE B 12"	200	SQ YD
PAVEMENT PATCHING (SPECIAL)	200	SQ YD

**COMMITMENTS**

NONE

**MIXTURES TABLE**

MIXTURE USE	HMA SURFACE
THICKNESS	2"
AC/PG	PG 64-22
RAP % (MAX)	SEE BDE SPECIAL PROVISIONS
DESIGN AIR VOIDS	4.0% @ Ndes=70
MIX COMPOSITION	IL 9.5
FRICTION AGG	MIXTURE "C"

NOTES:  
 See Article 1030 of IDOT Spec book

MODEL: Default  
 FILE NAME: I:\18039 - Seven Hills Resurfacing\CADD\Misc\CAD\Drawings\CADD\_Sheets\18039-shr-Gennotes.dgn  
 ILLINOIS DESIGN FIRM LICENSE NO.: 184.001115



USER NAME = b.heil	DESIGNED -	REVISED -
PLOT SCALE = 10.0000 ' / in.	DRAWN -	REVISED -
PLOT DATE = 2/3/2020	CHECKED -	REVISED -
	DATE -	REVISED -

**STATE OF ILLINOIS  
 DEPARTMENT OF TRANSPORTATION**

**GENERAL NOTES, UTILITIES, & COMMITMENTS**

SCALE: SHEET 1 OF 1 SHEETS STA. TO STA.

F.A.U. RTE.	SECTION	COUNTY	TOTAL SHEETS	SHEET NO.
9172	18-00036-05-RS	ST. CLAIR	12	2
CITY OF O'FALLON, ILLINOIS		CONTRACT NO. 97729		
		ILLINOIS FED. AID PROJECT		

SI	SP	CODE NO.	ITEM	UNIT	TOTAL QUANTITY
		20200100	EARTH EXCAVATION	CU YD	70
		35102400	AGGREGATE BASE COURSE, TYPE B 12"	SQ YD	200
		40600290	BITUMINOUS MATERIALS (TACK COAT)	POUND	17,545
		40600990	TEMPORARY RAMP	SQ YD	40
		40604052	HOT-MIX ASPHALT SURFACE COURSE, IL-9.5, MIX "C", N70	TON	4,392
*		44000157	HOT-MIX ASPHALT SURFACE REMOVAL, 2"	SQ YD	39,214
		44300200	STRIP REFLECTIVE CRACK CONTROL TREATMENT	FOOT	12,472
		67100100	MOBILIZATION	L SUM	1
		70100460	TRAFFIC CONTROL AND PROTECTION, STANDARD 701306	L SUM	1
		70102620	TRAFFIC CONTROL AND PROTECTION, STANDARD 701501	L SUM	1
		70300100	SHORT TERM PAVEMENT MARKING	FOOT	2,560
		70300150	SHORT TERM PAVEMENT MARKING REMOVAL	SQ FT	425
*		78000100	THERMOPLASTIC PAVEMENT MARKING - LETTERS AND SYMBOLS	SQ FT	61.6
*		78000200	THERMOPLASTIC PAVEMENT MARKING - LINE 4"	FOOT	27,747

SI	SP	CODE NO.	ITEM	UNIT	TOTAL QUANTITY
*		78000600	THERMOPLASTIC PAVEMENT MARKING - LINE 12"	FOOT	512
*		78000650	THERMOPLASTIC PAVEMENT MARKING - LINE 24"	FOOT	428
		78300200	RAISED REFLECTIVE PAVEMENT MARKER REMOVAL	EACH	63
*		X4420201	PAVEMENT PATCHING (SPECIAL)	SQ YD	200

NOTES: SP - SEE PROJECT SPECIFIC SPECIAL PROVISIONS  
SI - SPECIALTY ITEM

MODEL: D:\M\H\...  
 FILE NAME: I:\P\18039 - Seven Hills Resurfacing\CAD\Microstation\CADD\_Sheets\18039-SH-500.dgn  
 ILLINOIS DESIGN FIRM LICENSE NO.: 184,001115



USER NAME = b.heil	DESIGNED -	REVISED -
PLOT SCALE = 100.0000 ' / in.	DRAWN -	REVISED -
PLOT DATE = 2/3/2020	CHECKED -	REVISED -
	DATE -	REVISED -

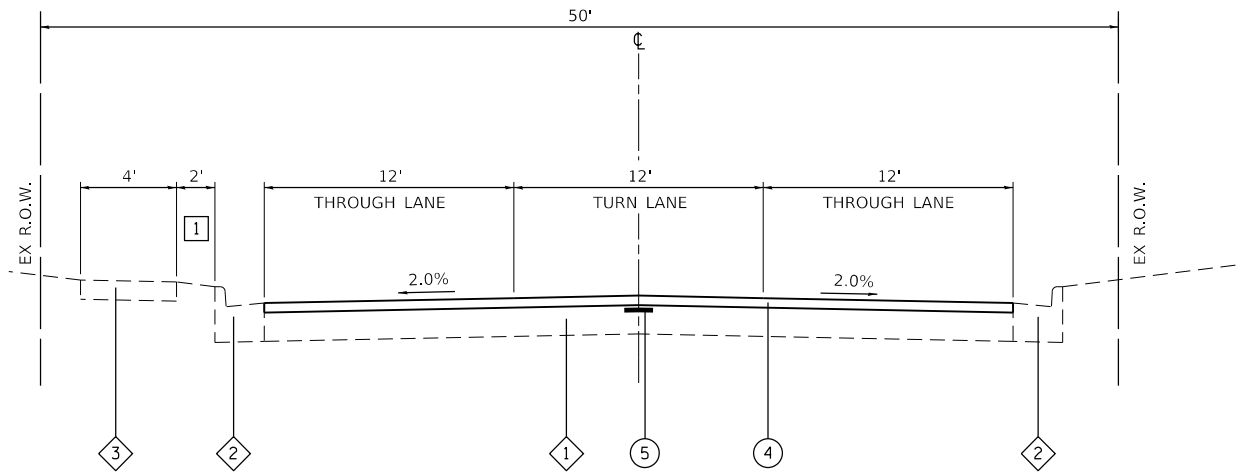
**STATE OF ILLINOIS  
DEPARTMENT OF TRANSPORTATION**

**SUMMARY OF QUANTITIES**

SCALE: SHEET 1 OF 1 SHEETS STA. TO STA.

F.A.U. RTE.	SECTION	COUNTY	TOTAL SHEETS	SHEET NO.
9172	18-00036-05-RS	ST. CLAIR	12	3
CITY OF O'FALLON, ILLINOIS		CONTRACT NO. 97729		
ILLINOIS		FED. AID PROJECT		





**SEVEN HILLS ROAD**

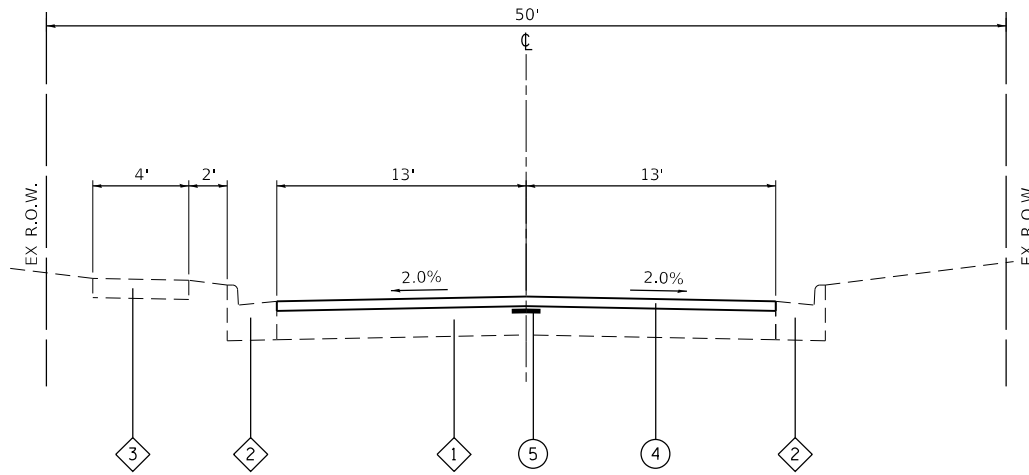
STA. 134+60 TO STA. 142+22  
 STA. 202+85 TO STA. 207+57

**TYPICAL SECTION LEGEND**

- ① EXISTING HOT-MIX ASPHALT PAVEMENT, 11"
- ② EXISTING CONCRETE CURB & GUTTER
- ③ EXISTING PORTLAND CEMENT CONCRETE SIDEWALK
- ④ PROPOSED HMA SURFACE REMOVAL, 2"  
 PROPOSED HMA SURFACE COURSE, IL-9.5, MIX "C", N70, 2"
- ⑤ PROPOSED STRIP REFLECTIVE CRACK CONTROL

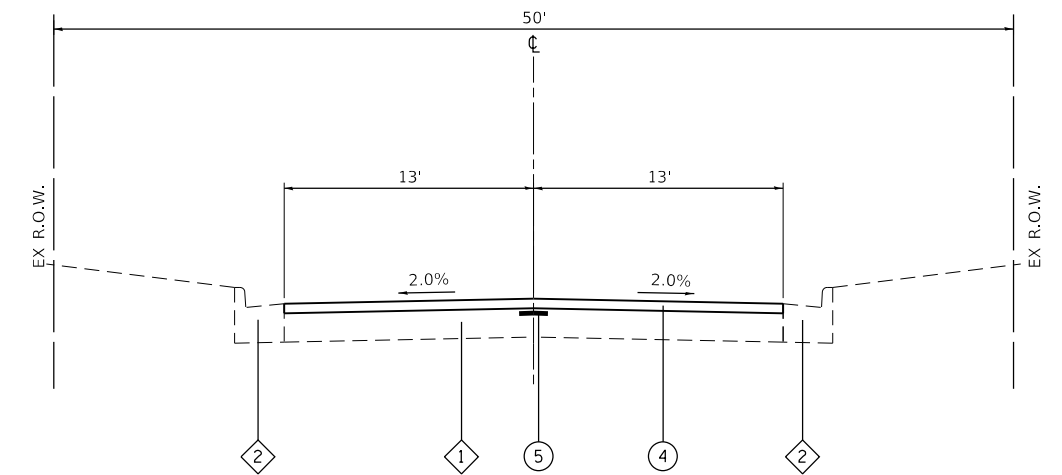
**TYPICAL SECTION NOTES**

- ① VARIABLE GREEN SPACE FROM STA. 133+30 TO STA.143+76, 2'-26"



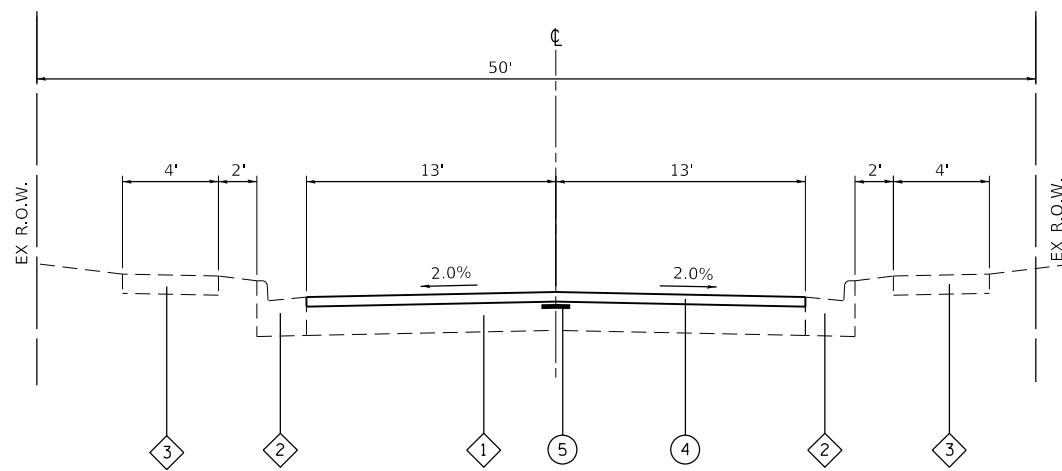
**SEVEN HILLS ROAD**

STA. 118+67 TO STA. 134+60  
 STA. 142+22 TO STA. 166+36



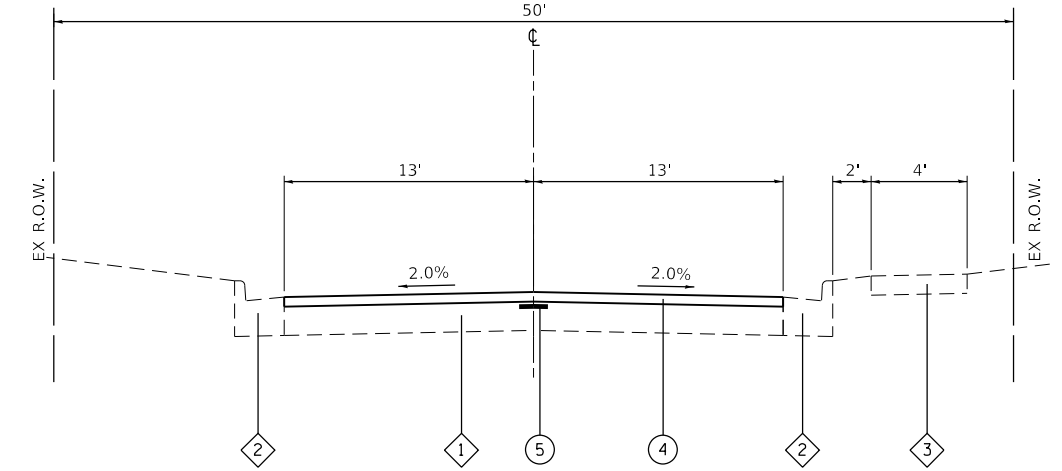
**SEVEN HILLS ROAD**

STA 208+89 TO STA. 224+72



**SEVEN HILLS ROAD**

STA. 100+00 TO STA. 118+67



**SEVEN HILLS ROAD**

STA. 166+36 to STA. 202+85  
 STA. 207+57 TO STA. 208+89

MODEL: Default  
 FILE NAME: I:\18039 - Seven Hills Resurfacing\CADD\Microstation\CADD\_Sheets\18039-shr-tyr-dtd.dgn  
 ILLINOIS DESIGN FIRM LICENSE NO.: 184.001115



USER NAME = b.heil  
 DESIGNED -  
 DRAWN -  
 PLOT SCALE = 40.0000 ' / in.  
 CHECKED -  
 PLOT DATE = 2/3/2020  
 DATE -

DESIGNED -  
 DRAWN -  
 CHECKED -  
 DATE -

REVISED -  
 REVISED -  
 REVISED -  
 REVISED -

**STATE OF ILLINOIS  
 DEPARTMENT OF TRANSPORTATION**

**TYPICAL SECTIONS**

SCALE: SHEET 1 OF 1 SHEETS STA. TO STA.

F.A.U. RTE.	SECTION	COUNTY	TOTAL SHEETS	SHEET NO.
9172	18-00036-05-R5	ST. CLAIR	12	4
CITY OF FALLON, ILLINOIS		CONTRACT NO. 97729		
ILLINOIS		FED. AID PROJECT		

**PAVEMENT MARKING**

STATION	STATION	OFFSET	COMMENT	COLOR	TEMPORARY RAMP (SQ YD)	SHORT TERM PAVT MKING (NOTE 3) (FOOT)	SHRT TRM PAVT MK REM (NOTE 4) (SQ FT)	THPL PVT MK LTR & SYM (NOTE 5) (SQ FT)	THPL PVT MK LINE 4 (NOTE 2) (FOOT)	THPL PVT MK LINE 12 (FOOT)	THPL PVT MK LINE 24 (FOOT)	RAISED REF PVT MK REM (EACH)
100+00		CL	MAINLINE		20							
100+00	131+50	CL	CENTERLINE	YELLOW		580	97		6,300			
131+50	134+60	CL	PAINTED MEDIAN WITH CHEVRONS	YELLOW		120	20		1,240	80		16
132+36		RT	TIMBER OAK DRIVE STOP BAR	WHITE						11		
134+60	135+96	LT	DOUBLE CENTERLINE	YELLOW		20	3		272			3
134+60	135+96	RT	TURN LANE	WHITE		20	3	17.6	136			4
136+53	139+20	CL	PAINTED MEDIAN WITH CHEVRONS	YELLOW		80	13		1,068	120		14
139+20	141+16	LT	DOUBLE CENTERLINE	YELLOW		40	7		392			5
139+20	141+16	RT	TURN LANE	WHITE		40	7	26.4	196			6
141+82	144+23	CL	PAINTED MEDIAN WITH CHEVRONS	YELLOW		80	13		964	76		15
144+23	201+10	CL	DOUBLE CENTERLINE	YELLOW		1,040	173		11,374			
145+30		RT	TREETOP LANE STOP BAR	WHITE						10		
157+30	157+90	LT	WILDWOOD CROSSWALK AND STOP BAR	WHITE						16	83	
166+36		CL	MIDBLOCK CROSSWALK	WHITE							42	
168+75	169+29	LT	DEER CREEK ROAD CROSSWALK AND STOP BAR	WHITE						20	84	
169+35		CL	MIDBLOCK CROSSWALK	WHITE							54	
195+23		RT	THORNBURY PLACE CROSSWALK AND STOP BAR	WHITE						23	92	
201+10	203+95	CL	PAINTED MEDIAN WITH CHEVRONS	YELLOW		120	20		1,140	100		
203+92	204+46	RT	MOYE SCHOOL ROAD CROSSWALK AND STOP BAR	WHITE						16	73	
204+71	206+14	RT	DOUBLE CENTERLINE	YELLOW		20	3		286			
204+71	206+14	LT	TURN LANE	WHITE		20	3	17.6	143			
206+14	208+74	CL	PAINTED MEDIAN WITH CHEVRONS	YELLOW		80	13		1,040	40		
208+74	224+72	CL	DOUBLE CENTERLINE	YELLOW		300	50		3,196			
224+66		CL	MAINLINE		20							
<b>TOTAL</b>					<b>40</b>	<b>2,560</b>	<b>425</b>	<b>61.6</b>	<b>27,747</b>	<b>512</b>	<b>428</b>	<b>63</b>

**PAVEMENT MARKING NOTES:**

1. SEE HIGHWAY STANDARD 780001 FOR PAVEMENT MARKING DETAILS.
2. 4" DOUBLE YELLOW MARKING
3. ASSUMES TWO APPLICATIONS (MILLED AND FINAL SURFACE)
4. SHORT TERM PAVEMENT MARKING REMOVAL APPLIES ONLY TO THE PAVEMENT MARKINGS INSTALLED ON THE PROPOSED HMA SURFACE.
5. SMALL SIZE SYMBOLS USED (STANDARD SPEC ARTICLE 780.14)

MODEL: Default  
 FILE NAME: I:\18039 - Seven Hills Resurfacing\CADD\Microstation\CADD\_Sheets\18039-shr-Schedule.dgn

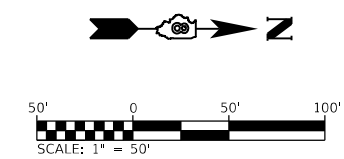
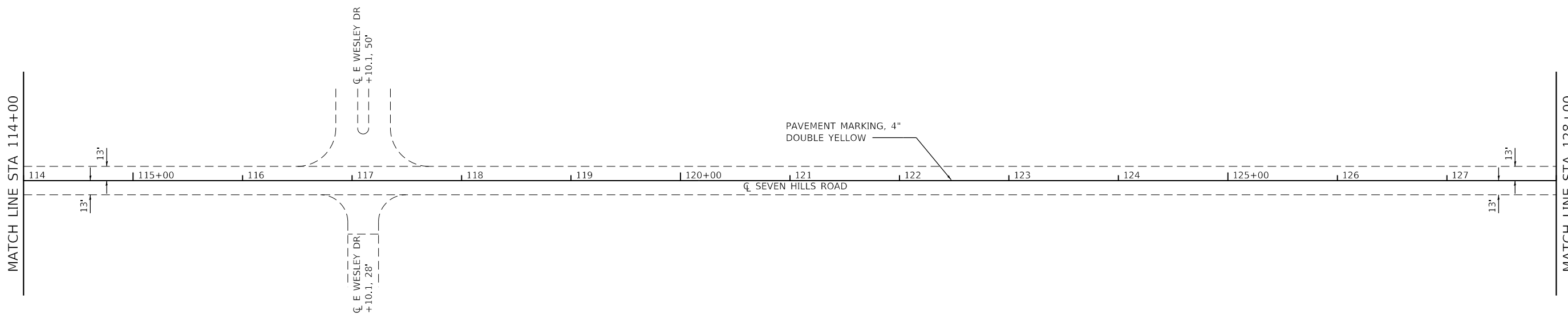
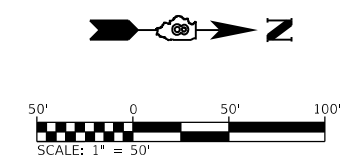
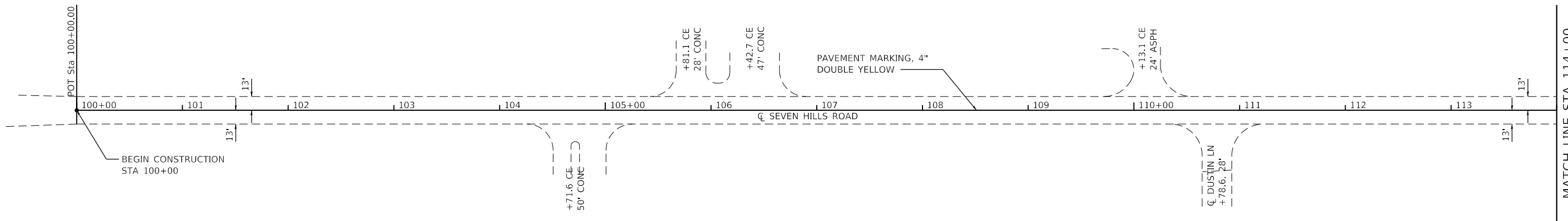


USER NAME = b.heil	DESIGNED -	REVISED -
	DRAWN -	REVISED -
PLOT SCALE = 100.0000 ' / in.	CHECKED -	REVISED -
PLOT DATE = 2/3/2020	DATE -	REVISED -

**STATE OF ILLINOIS**  
**DEPARTMENT OF TRANSPORTATION**

<b>SCHEDULES</b>			
SCALE:	SHEET 1	OF 1	SHEETS
	STA.		TO STA.

F.A.U. RTE.	SECTION	COUNTY	TOTAL SHEETS	SHEET NO.
9172	18-00036-05-RS	ST CLAIR	12	5
CITY OF O'FALLON, ILLINOIS		CONTRACT NO. 97729		
ILLINOIS		FED. AID PROJECT		



MODEL: rpk1  
 FILE NAME: I:\R\18029 - Seven Hills Resurfacing\CADD\Microstation\CADD\_Sheets\18029-shr-prk.dgn



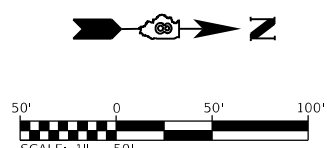
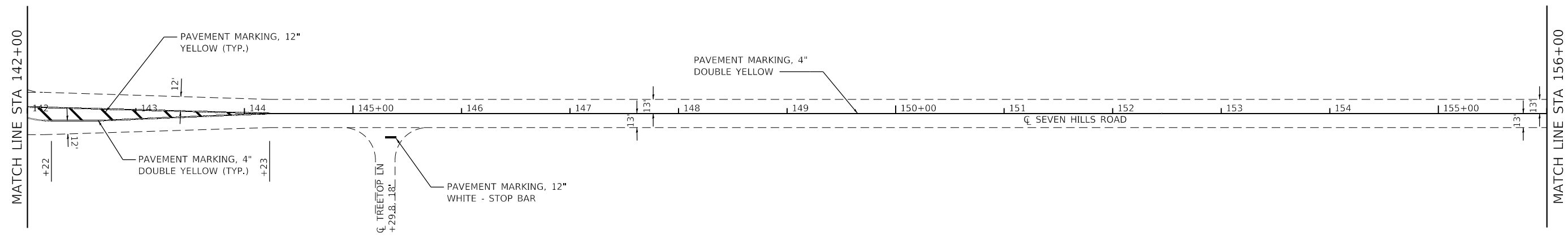
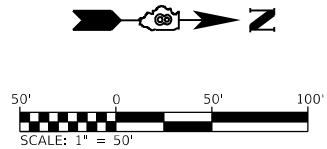
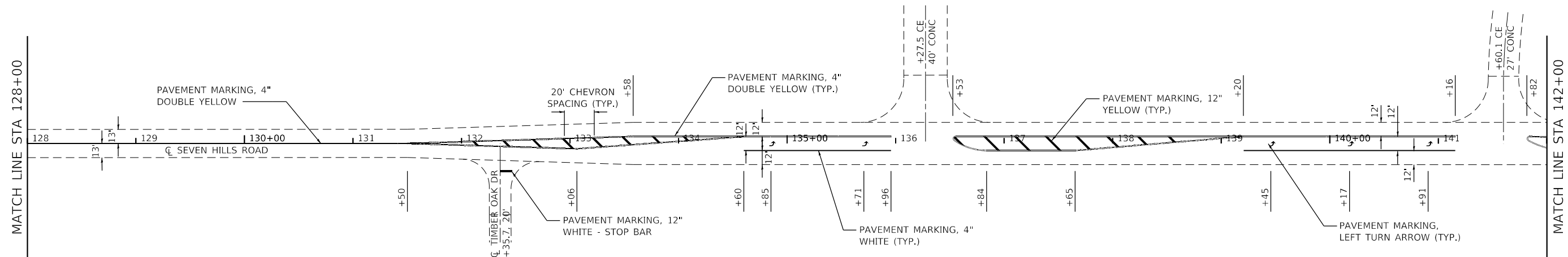
USER NAME = b.heil	DESIGNED -	REVISED -
PLOT SCALE = 100.0000 ' / in.	DRAWN -	REVISED -
PLOT DATE = 2/3/2020	CHECKED -	REVISED -
	DATE -	REVISED -

**STATE OF ILLINOIS  
 DEPARTMENT OF TRANSPORTATION**

**PAVEMENT MARKING SHEETS**

SCALE: 1"=50'    SHEET 1 OF 5 SHEETS    STA. 100+00 TO STA. 128+00

F.A.U. RTE.	SECTION	COUNTY	TOTAL SHEETS	SHEET NO.
9172	18-00036-05-R5	ST. CLAIR	12	6
CITY OF O'FALLON, ILLINOIS		CONTRACT NO. 97729		
ILLINOIS FED. AID PROJECT				



MODEL: rpk12  
 FILE NAME: I:\R18029 - Seven Hills Resurfacing\CADD\Microstation\CADD\_Sheets\18029-shr-prk.dgn  
 ILLINOIS DESIGN FIRM LICENSE NO.: 184.001115



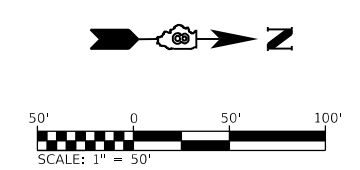
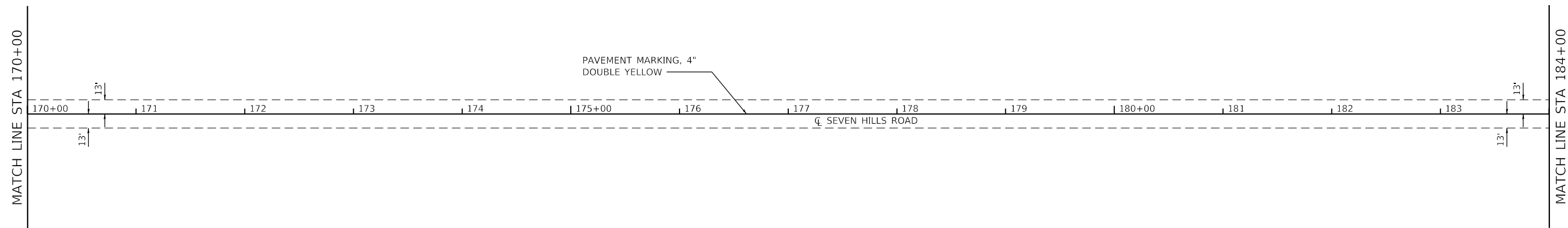
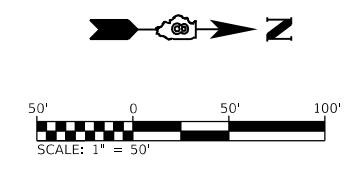
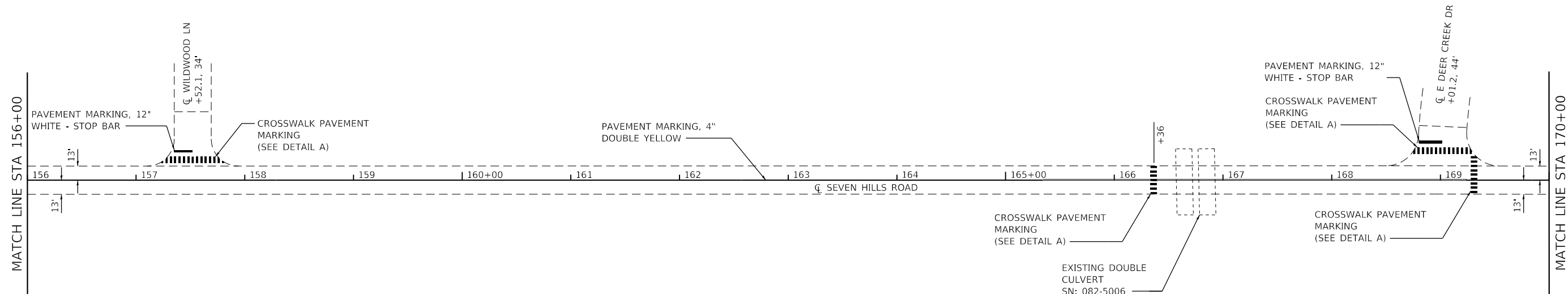
USER NAME = b,hell	DESIGNED -	REVISED -
PLOT SCALE = 100.0000' / in.	DRAWN -	REVISED -
PLOT DATE = 2/3/2020	CHECKED -	REVISED -
	DATE -	REVISED -

**STATE OF ILLINOIS**  
**DEPARTMENT OF TRANSPORTATION**

**PAVEMENT MARKING SHEETS**

SCALE: 1"=50'    SHEET 2    OF 5    SHEETS    STA. 128+00    TO STA. 156+00

F.A.U. RTE.	SECTION	COUNTY	TOTAL SHEETS	SHEET NO.
9172	18-00036-05-R5	ST. CLAIR	12	7
CITY OF O'FALLON, ILLINOIS		CONTRACT NO. 97729		
ILLINOIS FED. AID PROJECT				



MODEL: rnk3  
 FILE NAME: I:\R18029 - Seven Hills Resurfacing\CADD\Microstation\CADD\_Sheets\18029-shr-spk.dgn



USER NAME = b.heil	DESIGNED -	REVISED -
PLOT SCALE = 100.0000' / in.	DRAWN -	REVISED -
PLOT DATE = 2/3/2020	CHECKED -	REVISED -
	DATE -	REVISED -

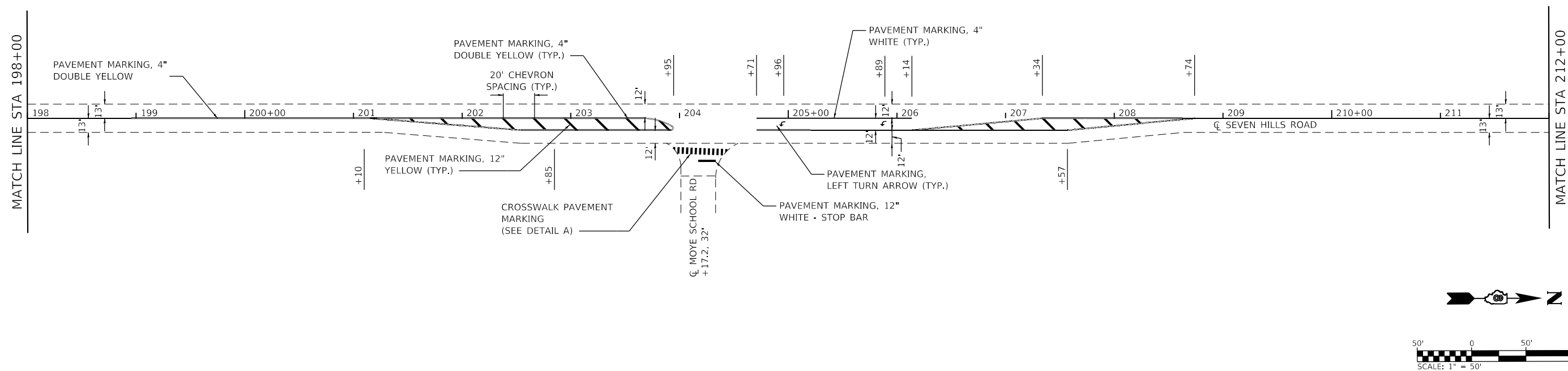
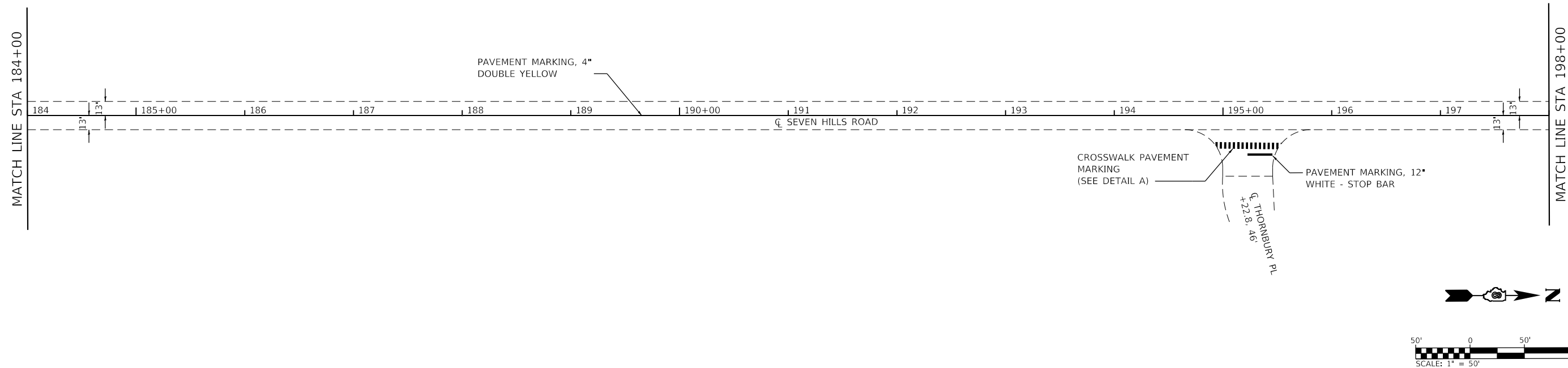
**STATE OF ILLINOIS**  
**DEPARTMENT OF TRANSPORTATION**

**PAVEMENT MARKING SHEETS**

SCALE: 1"=50'    SHEET 3    OF 5    SHEETS    STA. 156+00    TO STA. 184+00

F.A.U. RTE.	SECTION	COUNTY	TOTAL SHEETS	SHEET NO.
9172	18-00036-05-R5	ST. CLAIR	12	8
CITY OF O'FALLON, ILLINOIS		CONTRACT NO. 97729		
ILLINOIS FED. AID PROJECT				





MODEL: rpk\k  
 FILE NAME: I:\R\18029 - Seven Hills Resurfacing\CADD\Microstation\CADD\_Sheets\18029-shr-pmk.dgn



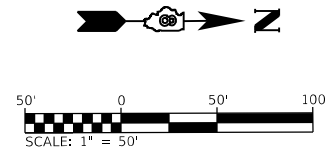
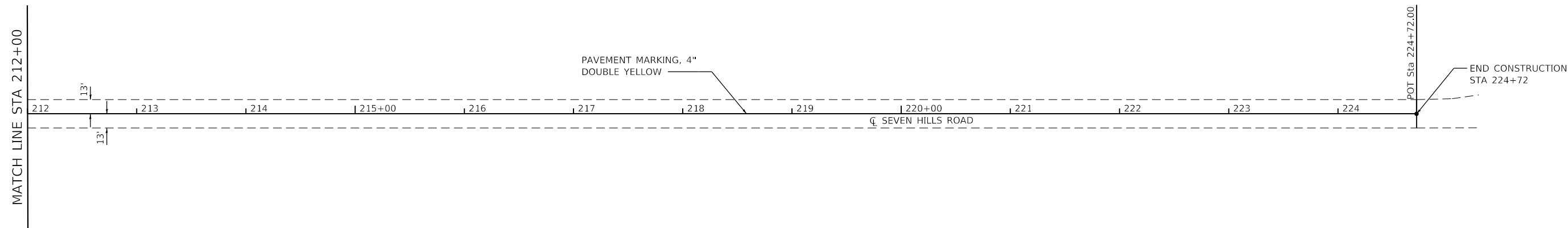
USER NAME = b.heil	DESIGNED -	REVISED -
	DRAWN -	REVISED -
PLOT SCALE = 100.0000' / in.	CHECKED -	REVISED -
PLOT DATE = 2/3/2020	DATE -	REVISED -

**STATE OF ILLINOIS  
DEPARTMENT OF TRANSPORTATION**

**PAVEMENT MARKING SHEETS**

SCALE: 1"=50'      SHEET 4 OF 5 SHEETS      STA. 184+00 TO STA. 212+00

F.A.U. RTE.	SECTION	COUNTY	TOTAL SHEETS	SHEET NO.
9172	18-00036-05-RS	ST. CLAIR	12	9
CITY OF O'FALLON, ILLINOIS		CONTRACT NO. 97729		
ILLINOIS		FED. AID PROJECT		



MODEL: rnk\K  
 FILE NAME: I:\R\18039 - Seven Hills Resurfacing\CADD\Microstation\CADD\_Sheets\18039-shr-pmk.dgn



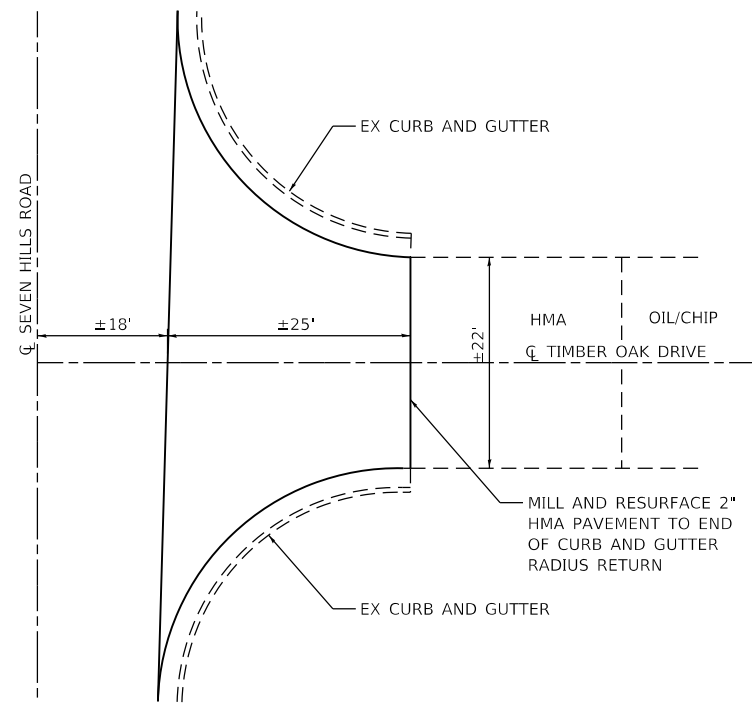
USER NAME = b,heil	DESIGNED -	REVISED -
	DRAWN -	REVISED -
PLOT SCALE = 100.0000' / in.	CHECKED -	REVISED -
PLOT DATE = 2/3/2020	DATE -	REVISED -

**STATE OF ILLINOIS  
 DEPARTMENT OF TRANSPORTATION**

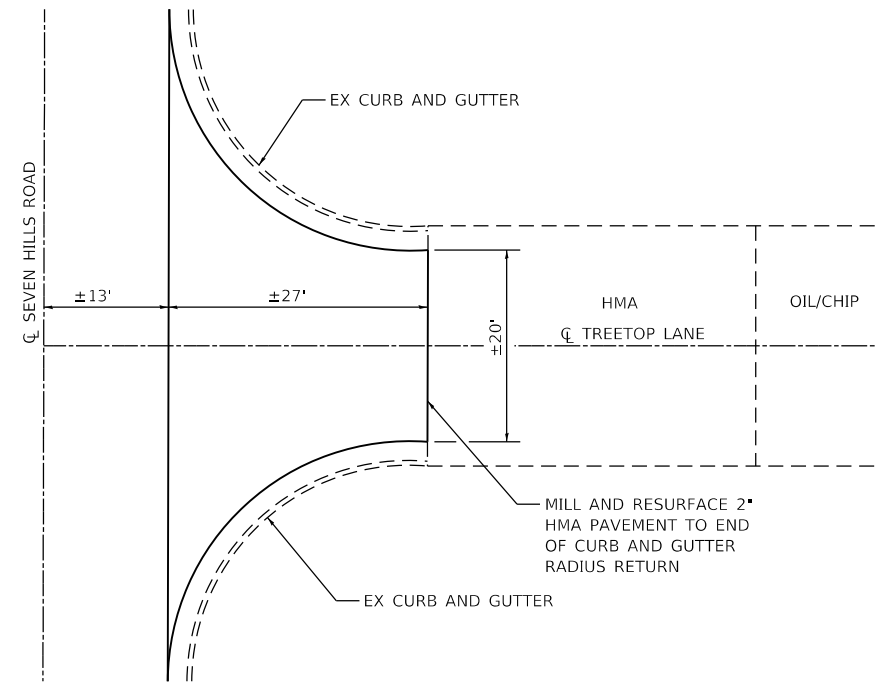
**PAVEMENT MARKING SHEETS**

SCALE: 1"=50'    SHEET 5    OF 5    SHEETS    STA. 212+00    TO STA. 224+72

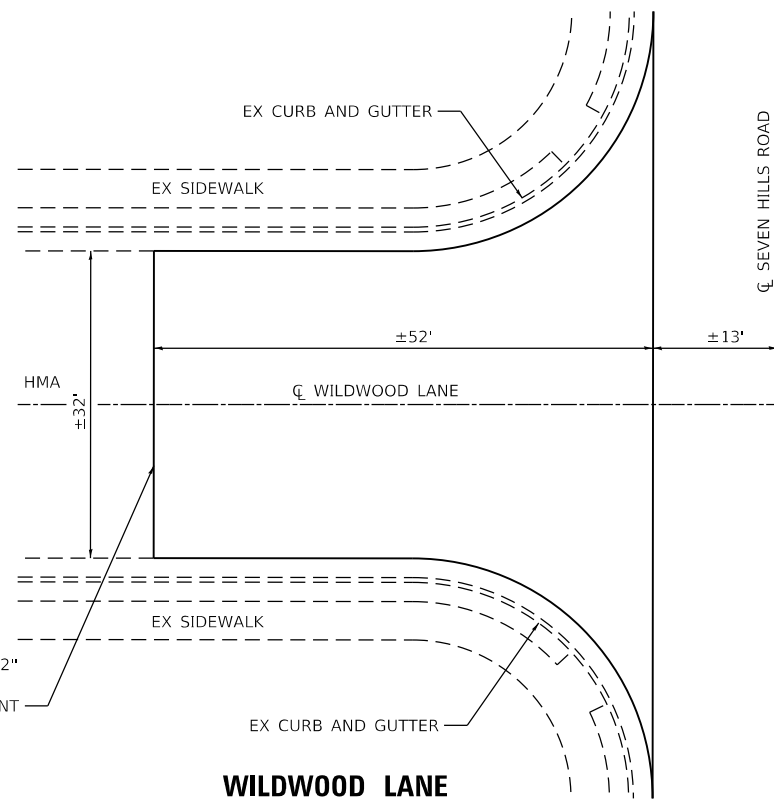
F.A.U. RTE.	SECTION	COUNTY	TOTAL SHEETS	SHEET NO.
9172	18-00036-05-RS	ST. CLAIR	12	10
CITY OF O'FALLON, ILLINOIS		CONTRACT NO. 97729		
ILLINOIS FED. AID PROJECT				



**TIMBER OAK DRIVE**



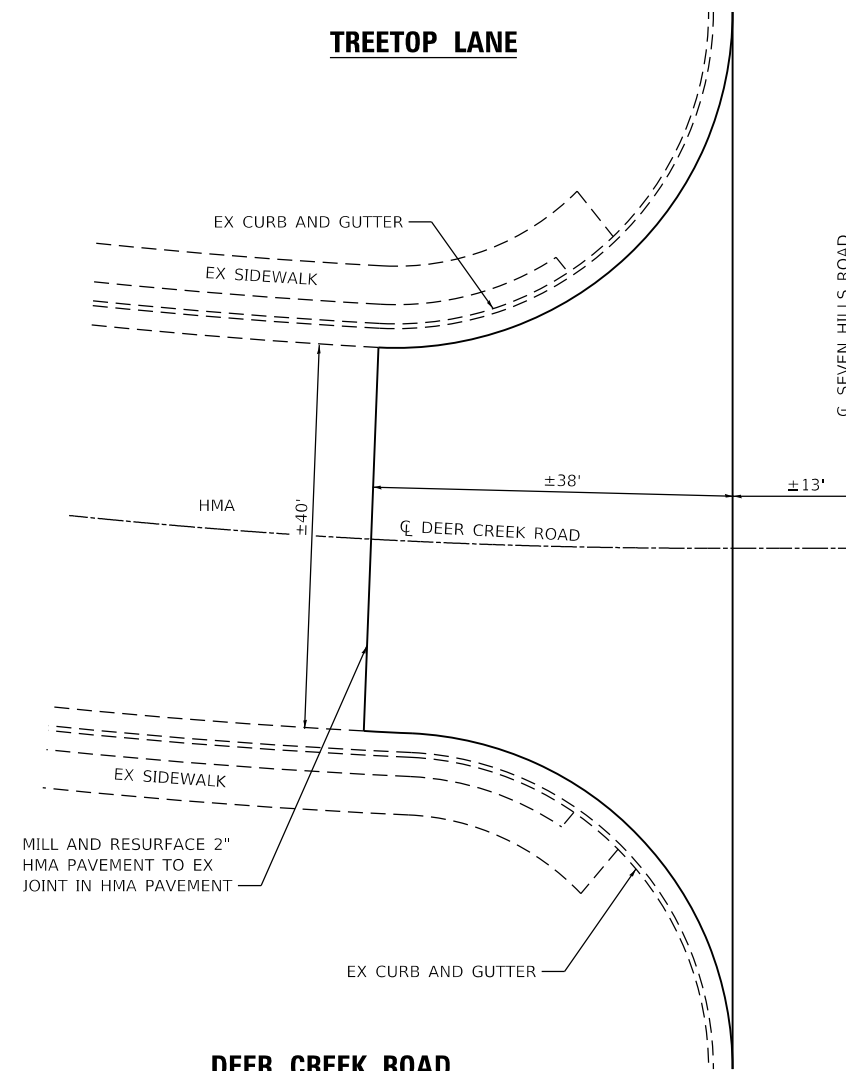
**TREETOP LANE**



**WILDWOOD LANE**

**NOTES**

1. ALL SIDEROAD RESURFACING TO BE PAID FOR AS HOT-MIX ASPHALT SURFACE COURSE, IL-9.5, MIX "C", N70



**DEER CREEK ROAD**

**NOT TO SCALE**

MODEL: Default  
FILE NAME: I:\18-00036-05-RS - Seven Hills Resurfacing\CADD\Microstation\CADD\_Sheets\18039-shr-detailed.dgn

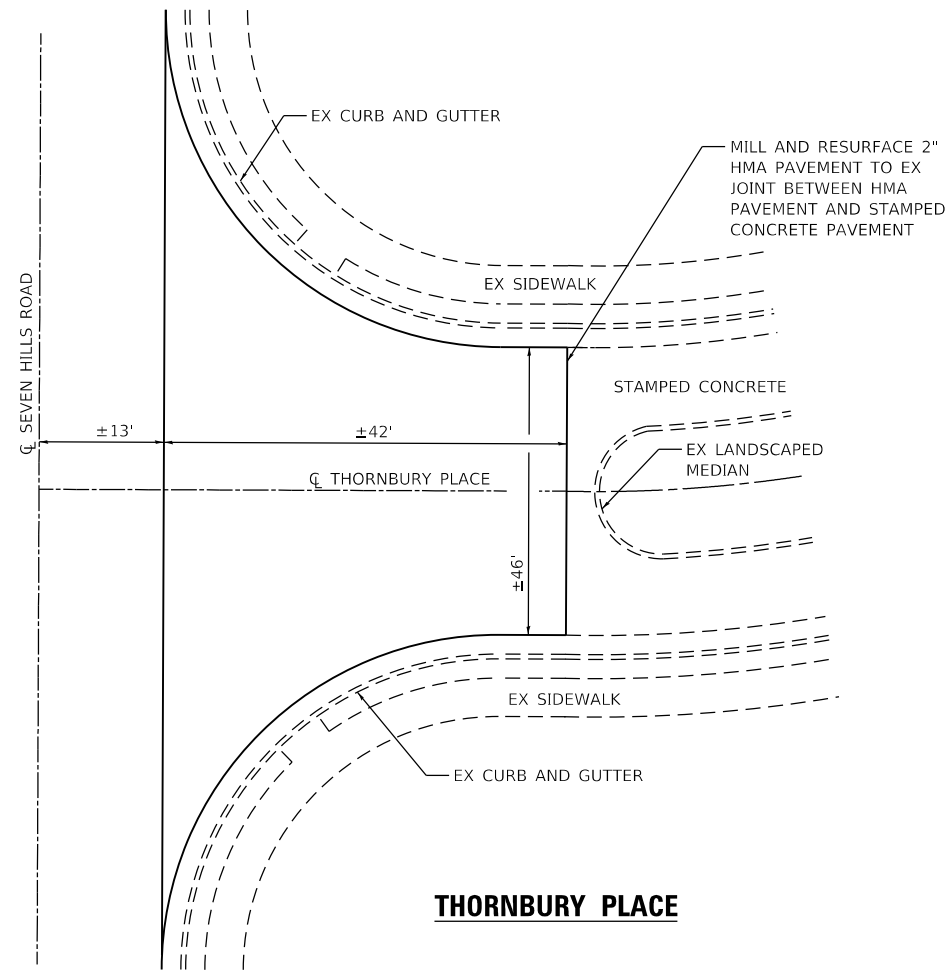


USER NAME = b.heil	DESIGNED -	REVISED -
PLOT SCALE = 10.0000 ' / in.	DRAWN -	REVISED -
PLOT DATE = 2/3/2020	CHECKED -	REVISED -
	DATE -	REVISED -

**STATE OF ILLINOIS  
DEPARTMENT OF TRANSPORTATION**

<b>DETAILS</b>	
SCALE:	SHEET 1 OF 2 SHEETS STA. TO STA.

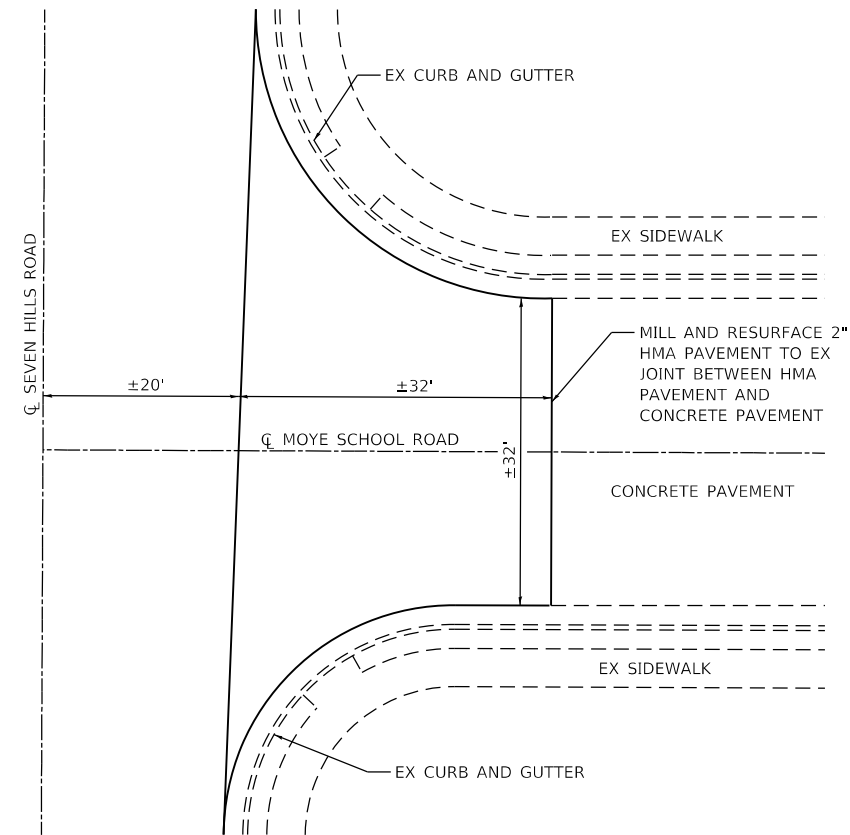
F.A.U. RTE.	SECTION	COUNTY	TOTAL SHEETS	SHEET NO.
9172	18-00036-05-RS	ST. CLAIR	12	11
CITY OF O'FALLON, ILLINOIS		CONTRACT NO. 97786		
ILLINOIS		FED. AID PROJECT		



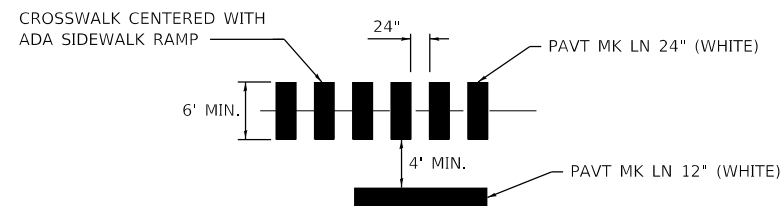
**THORBURY PLACE**

**NOTES**


1. ALL SIDEROAD RESURFACING TO BE PAID FOR AS HOT-MIX ASPHALT SURFACE COURSE, IL-9.5, MIX "C", N70



**MOYE SCHOOL ROAD**



**DETAIL "A"**  
(NOT TO SCALE)



TYPICAL APPLICATION FOR SOLID YELLOW LANE LINES

**DETAIL "B"**  
(NOT TO SCALE)

**PAVEMENT MARKING DETAILS**

**NOT TO SCALE**

MODEL: Default  
FILE NAME: I:\18039 - Seven Hills Resurfacing\CADD\Microstation\CADD\_Sheets\18039-shr-detailed.dgn



USER NAME = b,hell	DESIGNED -	REVISED -
PLOT SCALE = 10.0000 ' / in.	DRAWN -	REVISED -
PLOT DATE = 2/3/2020	CHECKED -	REVISED -
	DATE -	REVISED -

**STATE OF ILLINOIS  
DEPARTMENT OF TRANSPORTATION**

<b>DETAILS</b>			
SCALE:	SHEET 2	OF 2	SHEETS
STA.	TO STA.		

F.A.U. RTE.	SECTION	COUNTY	TOTAL SHEETS	SHEET NO.
9172	18-00036-05-RS	ST. CLAIR	12	12
CITY OF O'FALLON, ILLINOIS		CONTRACT NO. 97786		
ILLINOIS FED. AID PROJECT				