

ORIGINAL SURVEY	SURVEYED	BY	DATE
NOTE BOOK	PLOTTED		
	TEMPLATE		
	AREAS		
	CHECKED		

FINAL SURVEY	SURVEYED	BY	DATE
NOTE BOOK	PLOTTED		
	TEMPLATE		
	AREAS		
	CHECKED		

FILE PATH = p:\AECOM\NA-AWS\Aecom\online\local\AECOM\_DS02.NA\Documents\01 Americas\Transportation\60269938 Circle\Phase.II\000.CAD\006.Roadway\Sheets\62A77 Contract\DI62A77-SHT-XS-SB-STG1A.dgn

**NOTES:**

EXISTING UTILITIES SHOWN ARE BASED UPON SUE LOCATE INFORMATION. DEPTHS OF UTILITIES ARE BASED UPON ASSUMED DEPTHS OR RECORD INFORMATION IF AVAILABLE. EXTENTS OF UNDERGROUND STRUCTURES ARE ESTIMATED UPON UTILITY ATLAS INFORMATION. EXISTING AND PROPOSED SEWER IS SHOWN BASED UPON SURVEY DATA, ATLAS INFORMATION AND THE PROPOSED PLANS.

**AECOM**  
 200 EAST MICHIGAN AVENUE, SUITE 1400  
 PHOENIX, ARIZONA 85001-4244  
 PHONE: (480) 351-7700 FAX: (480) 351-6800

DESIGNED BY: SDH  
 DRAWN BY: SDH  
 CHECKED BY: MJE  
 DATE: 1/29/2019

REVISIONS

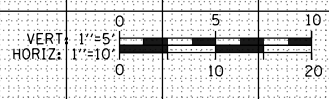
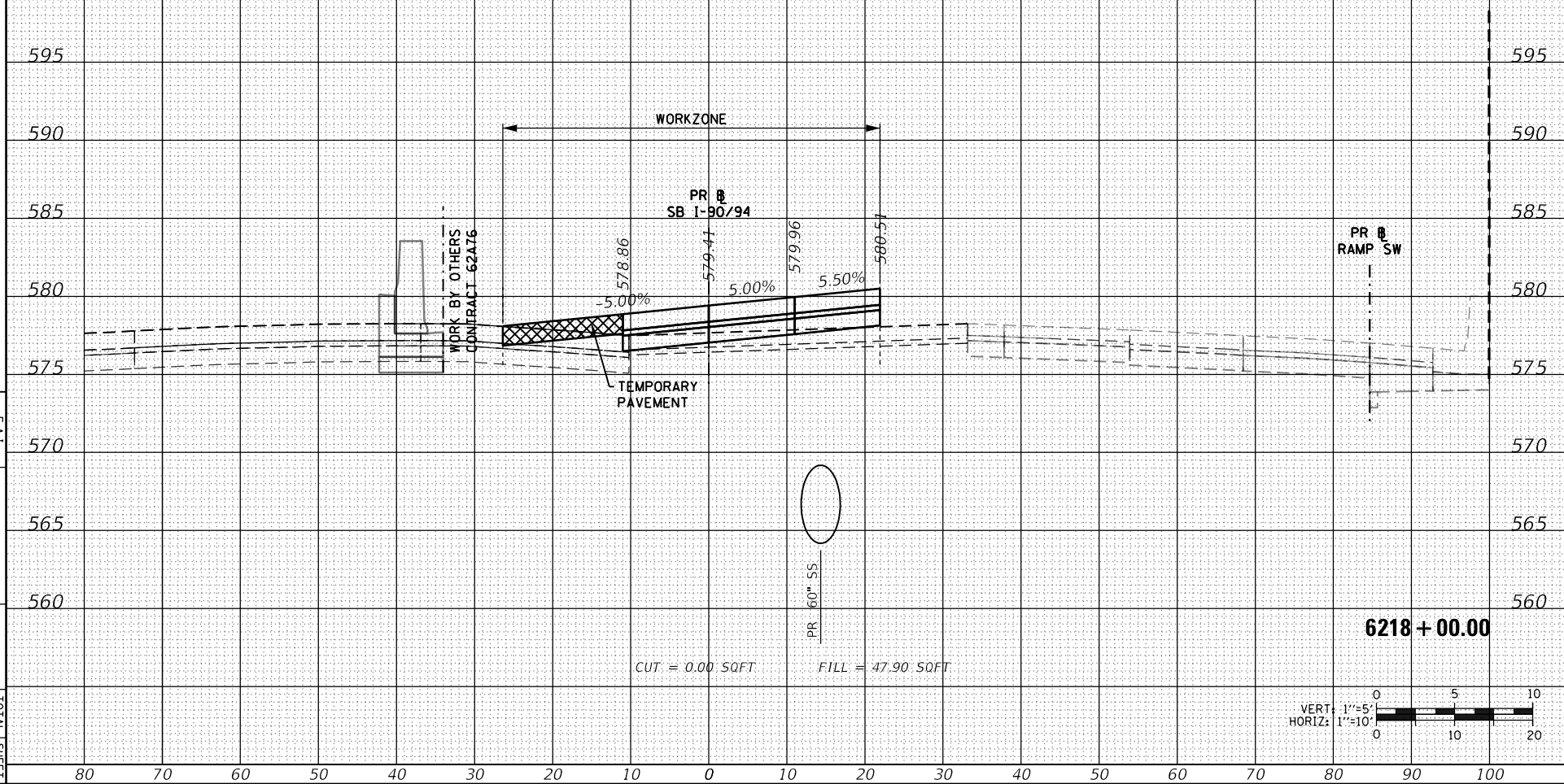
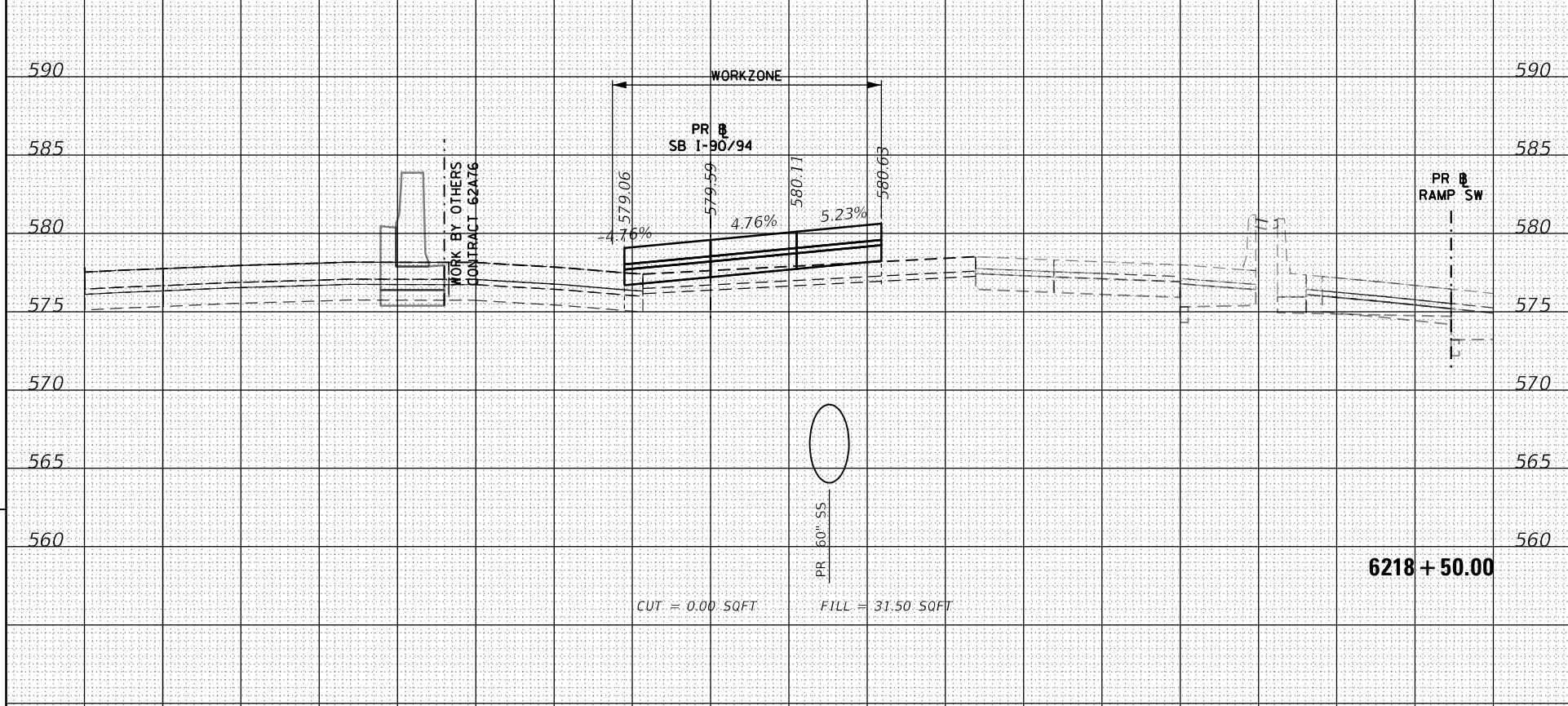
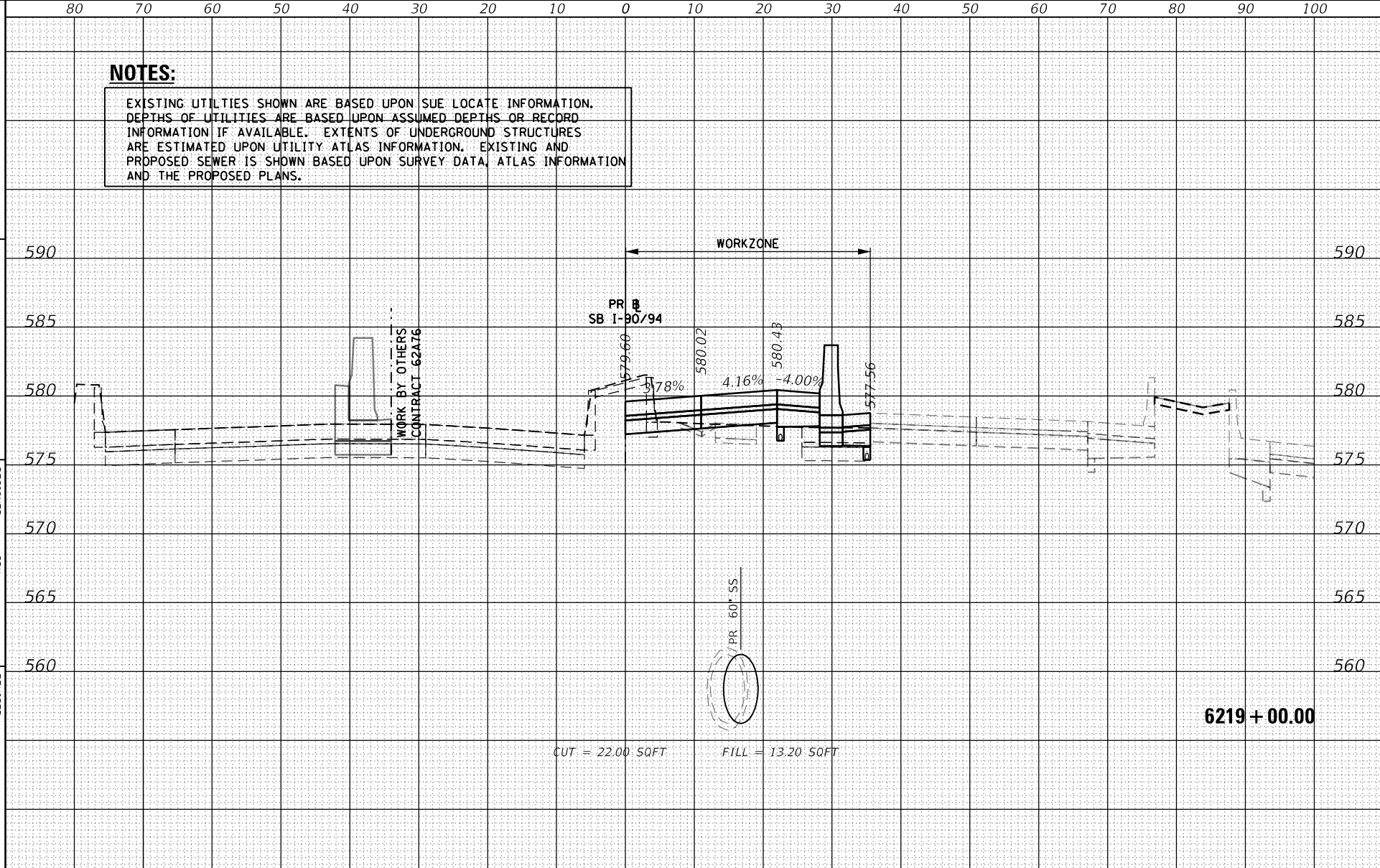
STATE OF ILLINOIS  
 DEPARTMENT OF TRANSPORTATION

SCALE: 1/8" = 1'-0"

SHEET 16 OF 49 SHEETS  
 SB I-90/94 MAINLINE - STAGE 1A

CROSS SECTIONS

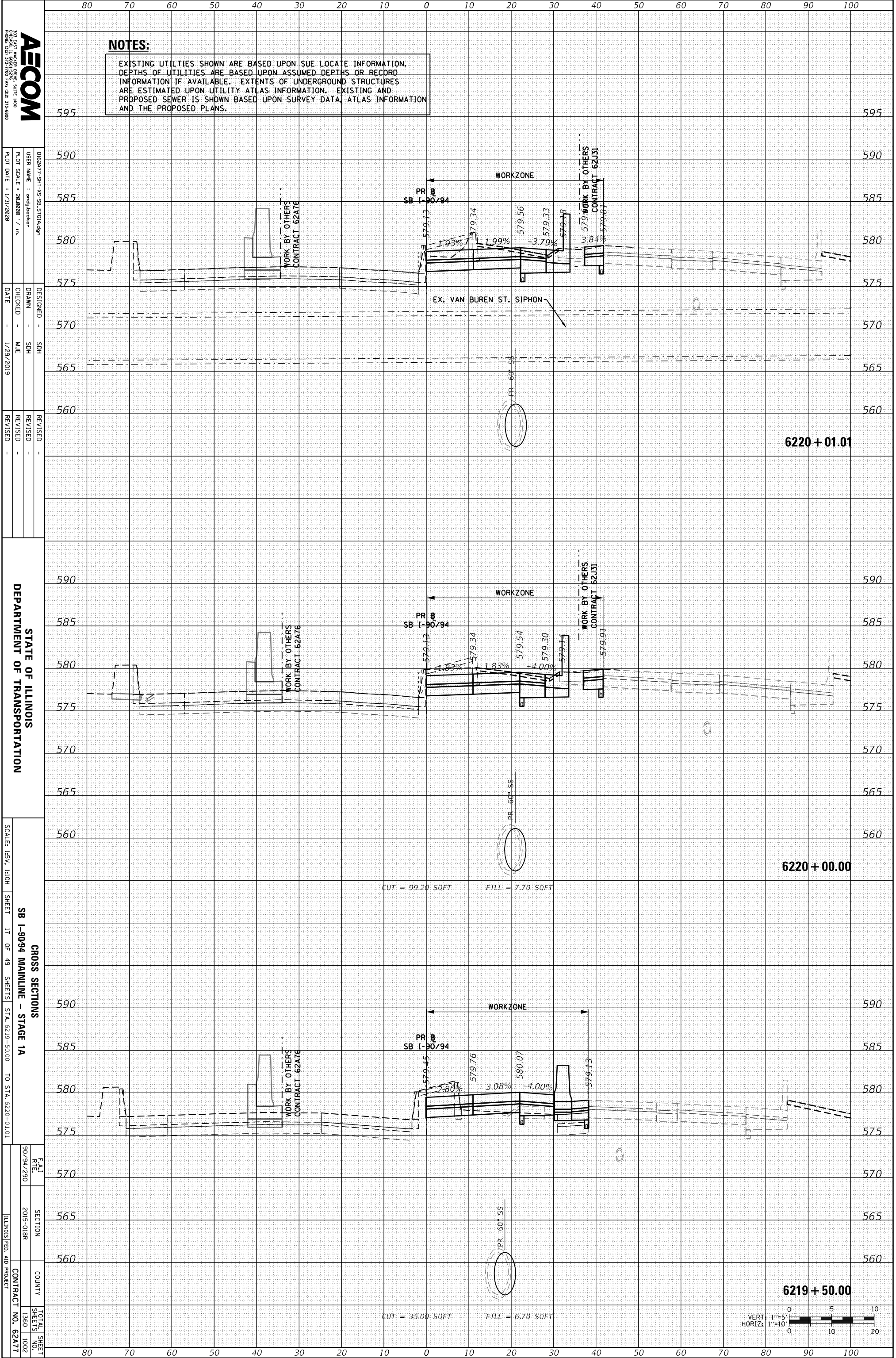
DATE: 9/0/94/290  
 SECTION: 2015-01BR  
 COUNTY: ILLINOIS  
 CONTRACT NO.: 62A77



ORIGINAL SURVEY	SURVEYED	BY	DATE
NOTE BOOK	PLOTTED		
	TEMPLATE		
	AREAS		
	CHECKED		

FINAL SURVEY	SURVEYED	BY	DATE
NOTE BOOK	PLOTTED		
	TEMPLATE		
	AREAS		
	CHECKED		

FILE PATH = p:\AECOM\NA-AWS\Aeconline\local\AECOM\_DS02.NA\Documents\01 Americas\Transportation\60269938 Circle\Phase.II\000.CAD\006.Roadway\Sheets\62A77 Contract\DI62A77-SHT-XS-SB-STG1A.dgn



**NOTES:**  
 EXISTING UTILITIES SHOWN ARE BASED UPON SUE LOCATE INFORMATION. DEPTHS OF UTILITIES ARE BASED UPON ASSUMED DEPTHS OR RECORD INFORMATION IF AVAILABLE. EXTENTS OF UNDERGROUND STRUCTURES ARE ESTIMATED UPON UTILITY ATLAS INFORMATION. EXISTING AND PROPOSED SEWER IS SHOWN BASED UPON SURVEY DATA, ATLAS INFORMATION AND THE PROPOSED PLANS.

**AECOM**  
 200 EAST MICHIGAN AVENUE, SUITE 1400  
 PHOENIX, ARIZONA 85001-1000 FAX: (602) 373-6800

DESIGNED - SDH  
 DRAWN - SDH  
 CHECKED - MJE  
 DATE - 1/29/2019

REVISIONS  
 REVISION NO. DATE DESCRIPTION

STATE OF ILLINOIS  
 DEPARTMENT OF TRANSPORTATION

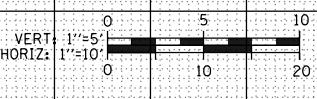
SCALE: 1/8" = 1'-0"  
 SHEET 17 OF 49 SHEETS  
 SB 1-90/94 MAINLINE - STAGE 1A

CROSS SECTIONS  
 STA. 6219+50.00 TO STA. 6220+01.01  
 TOTAL SHEET NO. 1002  
 SHEETS 1360  
 CONTRACT NO. 62A77

6220 + 01.01

6220 + 00.00

6219 + 50.00



ORIGINAL SURVEY	SURVEYED	BY	DATE
NOTE BOOK	PLOTTED		
	TEMPLATE		
	AREAS		
	AREAS CHECKED		

FINAL SURVEY	SURVEYED	BY	DATE
NOTE BOOK	PLOTTED		
	TEMPLATE		
	AREAS		
	AREAS CHECKED		

FILE PATH = p:\aecom\NA-AWS\online\local\AECOM\_DS02.NA\Documents\01 Americas\Transportation\60269938 Circle\Phase 1\000.CAD\006.Roadway\Sheets\62A77 Contract\0162A77-SHT-XS-SB-STG1A.dgn

**NOTES:**

EXISTING UTILITIES SHOWN ARE BASED UPON SUE LOCATE INFORMATION. DEPTHS OF UTILITIES ARE BASED UPON ASSUMED DEPTHS OR RECORD INFORMATION IF AVAILABLE. EXTENTS OF UNDERGROUND STRUCTURES ARE ESTIMATED UPON UTILITY ATLAS INFORMATION. EXISTING AND PROPOSED SEWER IS SHOWN BASED UPON SURVEY DATA, ATLAS INFORMATION AND THE PROPOSED PLANS.

**AECOM**  
 200 EAST MICHIGAN AVENUE, SUITE 1400  
 PHOENIX, ARIZONA 85001-4244  
 PHONE: (480) 351-7700 FAX: (480) 351-6800

0162A77-SHT-XS-SB-STG1A.dgn  
 USER NAME = endjheiser  
 PLOT SCALE = 20.0000 / in.  
 PLOT DATE = 1/31/2020

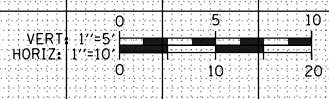
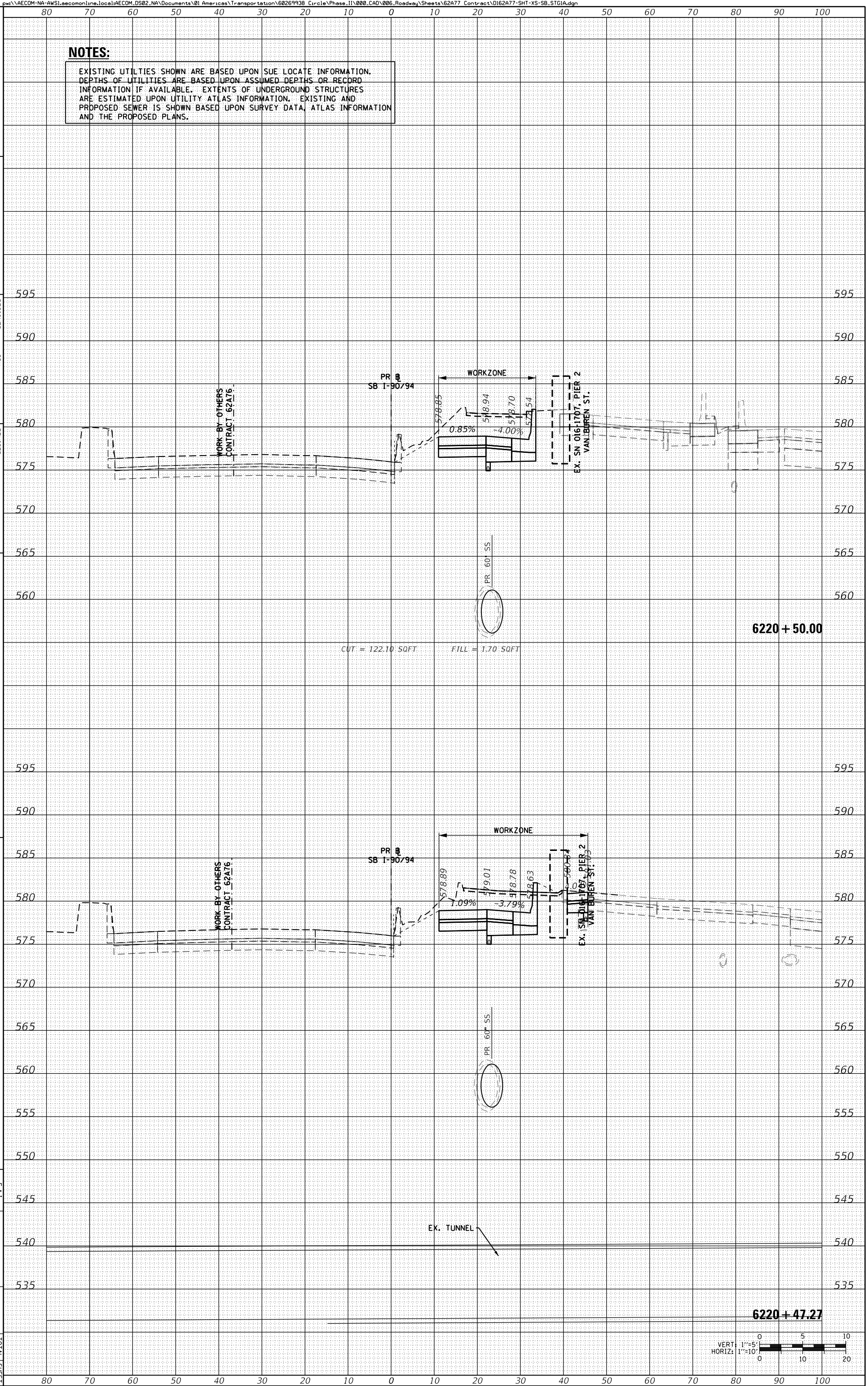
DESIGNED - SDH  
 DRAWN - SDH  
 CHECKED - MJE  
 DATE - 1/29/2019

REVISIONS  
 REVISION NO. DATE DESCRIPTION

STATE OF ILLINOIS  
 DEPARTMENT OF TRANSPORTATION

CROSS SECTIONS  
 SB 1-90/94 MAINLINE - STAGE 1A  
 SCALE: 1/8" = 1'-0"  
 SHEET 18 OF 49 SHEETS STA. 6220+47.27 TO STA. 6220+50.00

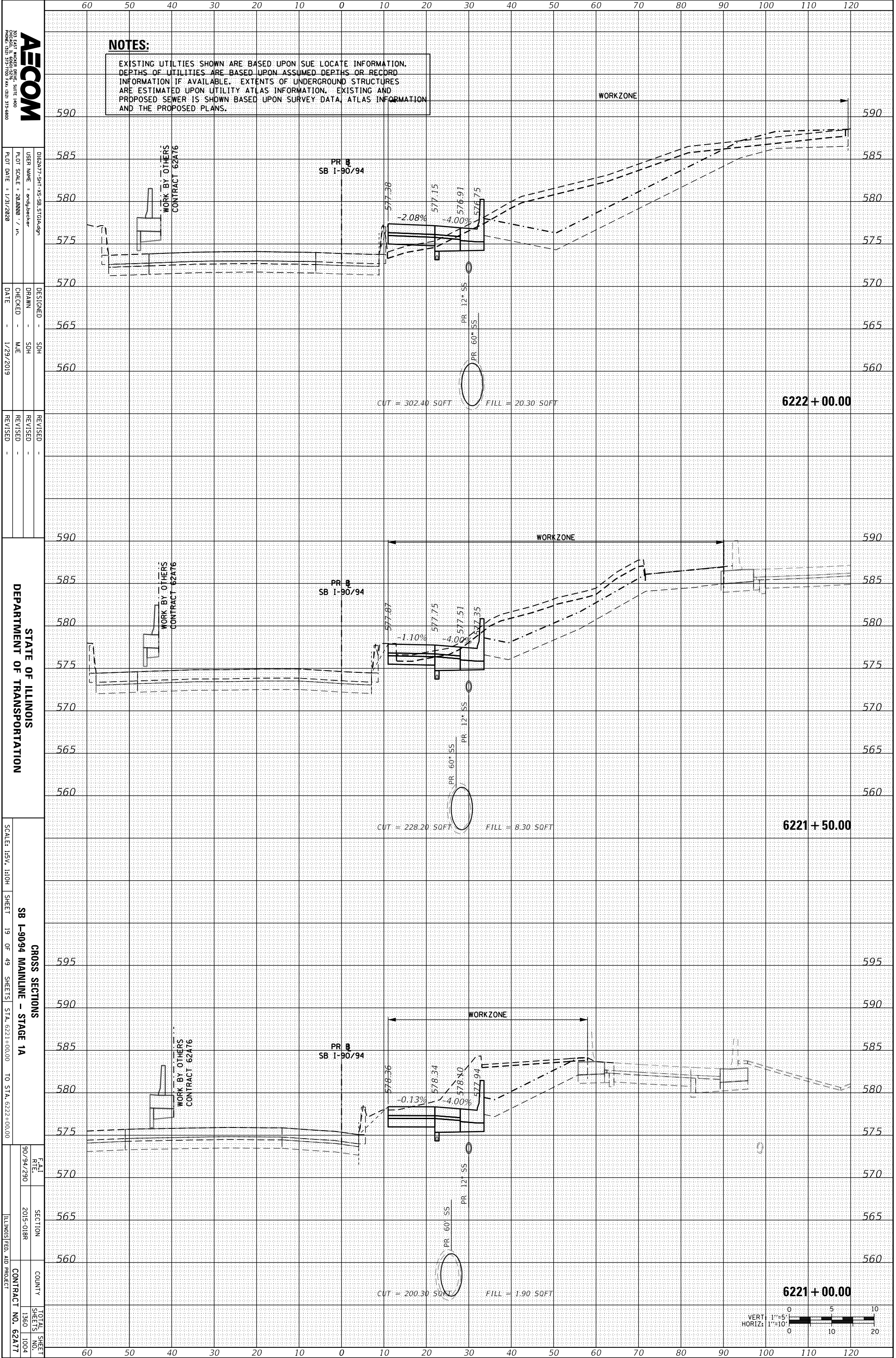
DATE 9/09/2000 SECTION 2015-01BR COUNTY TOTAL SHEET SHEETS NO. 1360 1003 CONTRACT NO. 62A77 ILLINOIS FED. AID PROJECT



ORIGINAL SURVEY	SURVEYED	BY	DATE
NOTE BOOK	PLOTTED		
	TEMPLATE		
	AREAS		
	CHECKED		

FINAL SURVEY	SURVEYED	BY	DATE
NOTE BOOK	PLOTTED		
	TEMPLATE		
	AREAS		
	CHECKED		

FILE PATH = p:\AECOM\NA-AWS\Aecoman\line\local\AECOM\_DS02.NA\Documents\01 Americas\Transportation\60269938 Circle\Phase.II\000.CAD\006.Roadway\Sheets\62A77 Contract\DI62A77-SHT-XS-SB.STG1A.dgn



**NOTES:**  
 EXISTING UTILITIES SHOWN ARE BASED UPON SUE LOCATE INFORMATION. DEPTHS OF UTILITIES ARE BASED UPON ASSUMED DEPTHS OR RECORD INFORMATION IF AVAILABLE. EXTENTS OF UNDERGROUND STRUCTURES ARE ESTIMATED UPON UTILITY ATLAS INFORMATION. EXISTING AND PROPOSED SEWER IS SHOWN BASED UPON SURVEY DATA, ATLAS INFORMATION AND THE PROPOSED PLANS.

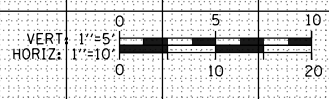
**AECOM**  
 200 EAST MICHIGAN AVENUE, SUITE 1400  
 PHOENIX, AZ 85016-1700 FAX: (602) 373-6800

DESIGNED - SDH  
 DRAWN - SDH  
 CHECKED - MJE  
 DATE - 1/29/2019

REVISIONS  
 REVISION NO. | DESCRIPTION | DATE

STATE OF ILLINOIS  
 DEPARTMENT OF TRANSPORTATION

CROSS SECTIONS  
 SB 1-90/94 MAINLINE - STAGE 1A  
 SCALE: 1/8" V, 1/10" H  
 SHEET 19 OF 49 SHEETS STA. 6221+00.00 TO STA. 6222+00.00

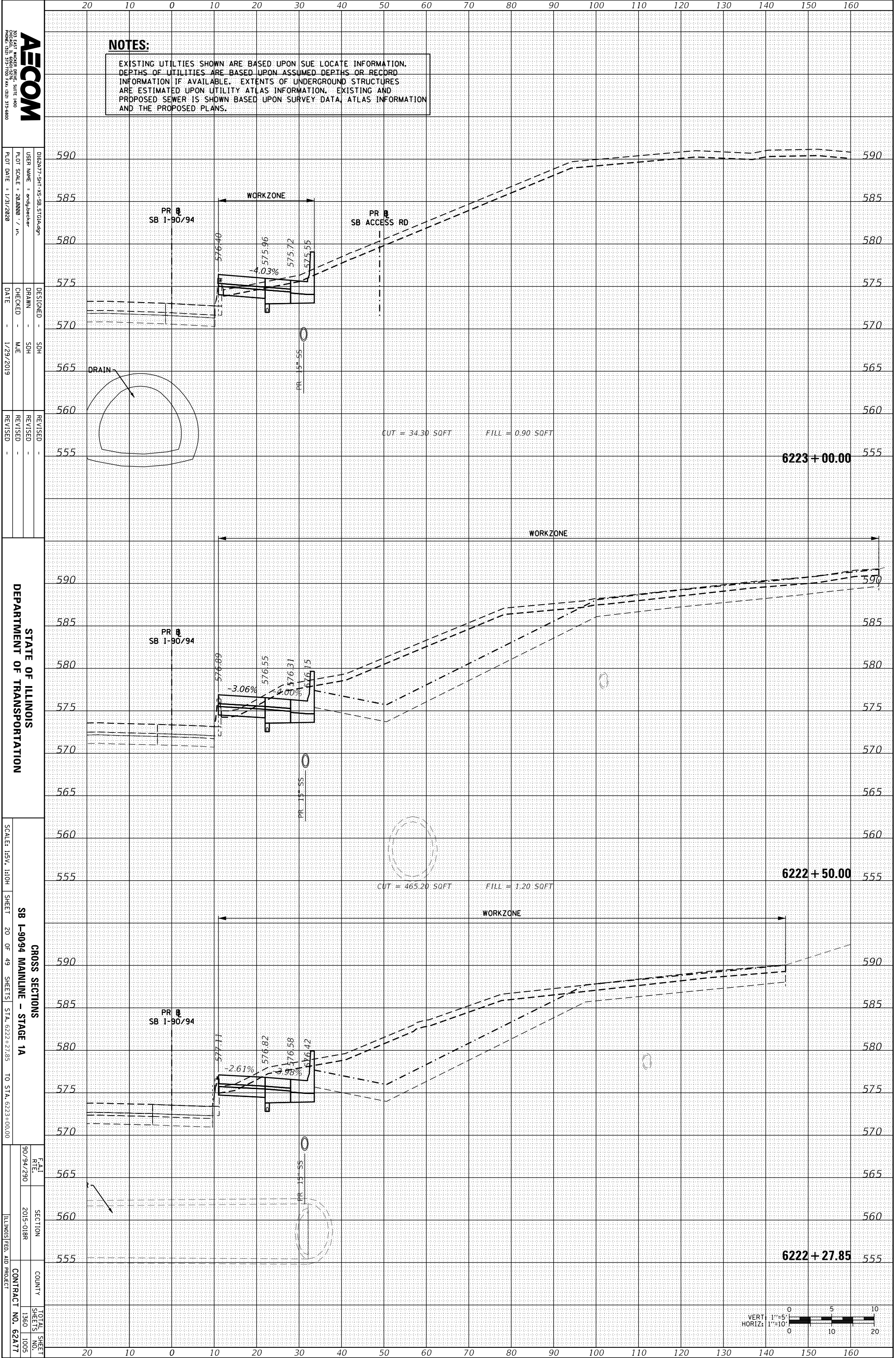


60 50 40 30 20 10 0 10 20 30 40 50 60 70 80 90 100 110 120

ORIGINAL SURVEY	SURVEYED	BY	DATE
NOTE BOOK	PLOTTED		
	TEMPLATE		
	AREAS		
	CHECKED		

FINAL SURVEY	SURVEYED	BY	DATE
NOTE BOOK	PLOTTED		
	TEMPLATE		
	AREAS		
	CHECKED		

FILE PATH = p:\AECOM\NA-AWSI\ecomonline\local\AECOM\_DS02.NA\Documents\01 Americas\Transportation\60269938 Circle\Phase 1\11000.CAD\006\_Roadway\Sheets\62A77 Contract\0162A77-SHT-XS-SB.STGIA.dgn



**NOTES:**  
 EXISTING UTILITIES SHOWN ARE BASED UPON SUE LOCATE INFORMATION. DEPTHS OF UTILITIES ARE BASED UPON ASSUMED DEPTHS OR RECORD INFORMATION IF AVAILABLE. EXTENTS OF UNDERGROUND STRUCTURES ARE ESTIMATED UPON UTILITY ATLAS INFORMATION. EXISTING AND PROPOSED SEWER IS SHOWN BASED UPON SURVEY DATA, ATLAS INFORMATION AND THE PROPOSED PLANS.

**AECOM**  
 200 EAST MICHIGAN AVENUE, SUITE 1400  
 PHOENIX, ARIZONA 85001-4244  
 PHONE: (480) 313-7000 FAX: (480) 313-6800

DESIGNED BY: SDH  
 DRAWN BY: SDH  
 CHECKED BY: MJC  
 DATE: 1/29/2019

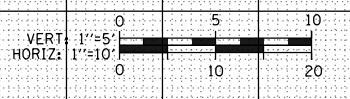
REVISIONS:  
 REVISION NO. DATE BY

STATE OF ILLINOIS  
 DEPARTMENT OF TRANSPORTATION

SCALE: 1/8" = 1'-0"  
 SHEET 20 OF 49 SHEETS STA. 6222+27.85 TO STA. 6223+00.00

CROSS SECTIONS  
 SB 1-90/94 MAINLINE - STAGE 1A

DATE: 9/9/2010  
 SECTION: 2015-01BR  
 COUNTY: ILLINOIS FED. AID PROJECT  
 TOTAL SHEETS: 1360  
 SHEETS NO.: 1005  
 CONTRACT NO.: 62A77



ORIGINAL SURVEY	SURVEYED	BY	DATE
NOTE BOOK	PLOTTED		
	TEMPLATE		
	AREAS		
	CHECKED		

FINAL SURVEY	SURVEYED	BY	DATE
NOTE BOOK	PLOTTED		
	TEMPLATE		
	AREAS		
	CHECKED		

FILE PATH = p:\AECOM\NA-AWSI\ecomonline\local\AECOM\_DS02.NA\Documents\01 Americas\Transportation\60269938 Circle\Phase 1\000\_CAD\006\_Roadway\Sheets\62A77 Contract\0162A77-SHT-XS-SB-STG1A.dgn

**NOTES:**

EXISTING UTILITIES SHOWN ARE BASED UPON SUE LOCATE INFORMATION. DEPTHS OF UTILITIES ARE BASED UPON ASSUMED DEPTHS OR RECORD INFORMATION IF AVAILABLE. EXTENTS OF UNDERGROUND STRUCTURES ARE ESTIMATED UPON UTILITY ATLAS INFORMATION. EXISTING AND PROPOSED SEWER IS SHOWN BASED UPON SURVEY DATA, ATLAS INFORMATION AND THE PROPOSED PLANS.

**AECOM**  
 200 EAST WISCONSIN AVENUE, SUITE 1400  
 PHOENIX, ARIZONA 85004  
 PHONE: (480) 313-7000 FAX: (480) 313-6800

DESIGNED - SDH  
 DRAWN - SDH  
 CHECKED - MJE  
 DATE - 1/29/2019

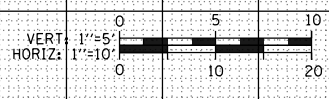
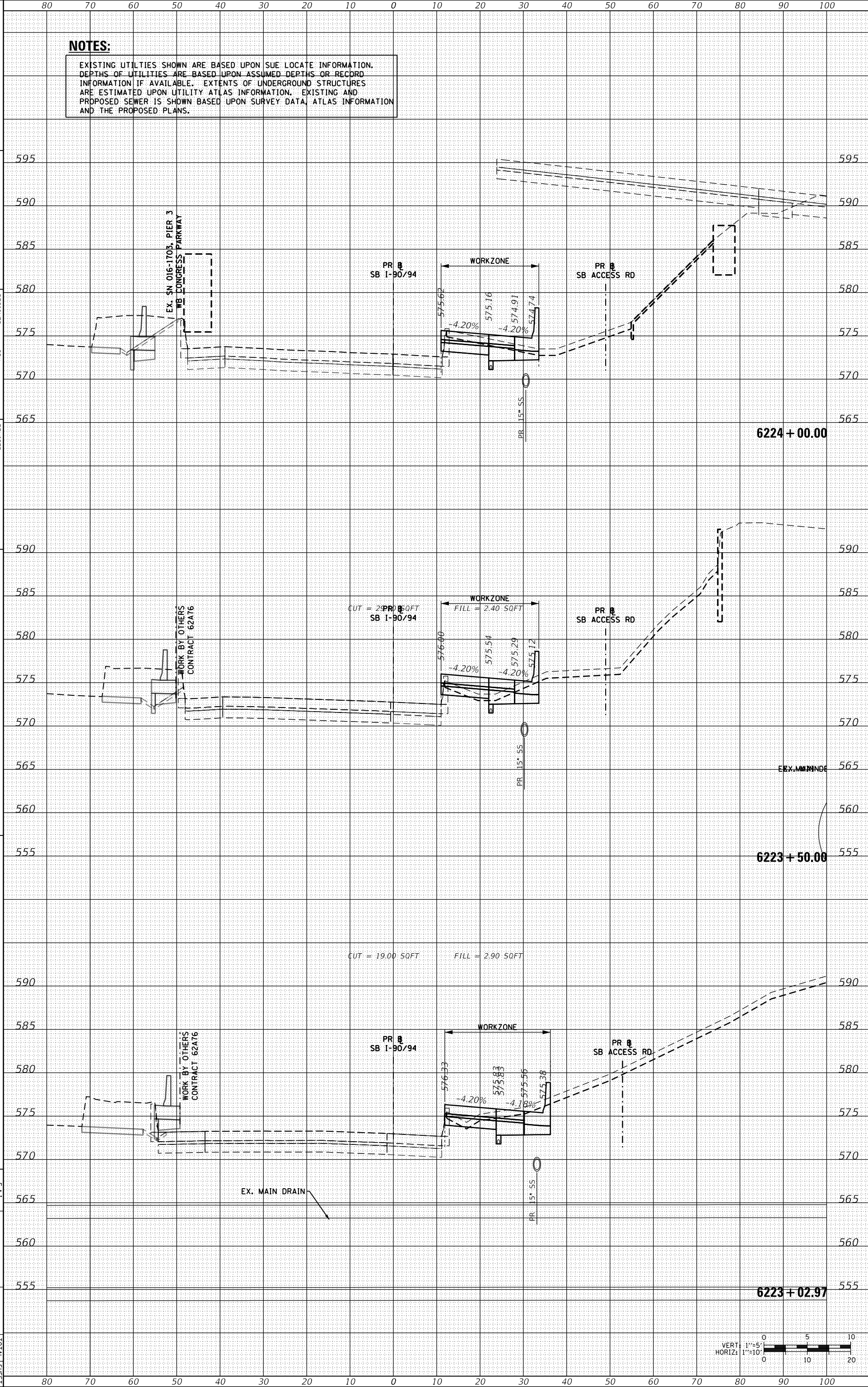
REVISIONS

STATE OF ILLINOIS  
 DEPARTMENT OF TRANSPORTATION

SCALE: 1/8" = 1'-0"

SHEET 21 OF 49 SHEETS  
 SB 1-90/94 MAINLINE - STAGE 1A

CROSS SECTIONS  
 STA. 6223+02.97 TO STA. 6224+00.00  
 COUNTY ILLINOIS  
 CONTRACT NO. 62A77



ORIGINAL SURVEY	SURVEYED	BY	DATE
NOTE BOOK	PLOTTED		
	TEMPLATE		
	AREAS		
	CHECKED		

FINAL SURVEY	SURVEYED	BY	DATE
NOTE BOOK	PLOTTED		
	TEMPLATE		
	AREAS		
	CHECKED		

FILE PATH = p:\AECOM\NA-AWS\Aecom\line\local\AECOM\_DS02.NA\Documents\01 Americas\Transportation\60269938 Circle\Phase 1\1000.CAD\006\_Roadway\Sheets\62A77 Contract\0162A77-SHT-XS-SB-STG1A.dgn

**NOTES:**

EXISTING UTILITIES SHOWN ARE BASED UPON SUE LOCATE INFORMATION. DEPTHS OF UTILITIES ARE BASED UPON ASSUMED DEPTHS OR RECORD INFORMATION IF AVAILABLE. EXTENTS OF UNDERGROUND STRUCTURES ARE ESTIMATED UPON UTILITY ATLAS INFORMATION. EXISTING AND PROPOSED SEWER IS SHOWN BASED UPON SURVEY DATA, ATLAS INFORMATION AND THE PROPOSED PLANS.

**AECOM**  
 200 EAST MICHIGAN AVENUE, SUITE 1400  
 PHOENIX, ARIZONA 85001  
 PHONE: (480) 313-7000 FAX: (480) 313-6800

DESIGNED - SDH  
 DRAWN - SDH  
 CHECKED - MJE  
 DATE - 1/29/2019

REVISIONS  
 REVISION NO. DATE DESCRIPTION

DESIGNED - SDH  
 DRAWN - SDH  
 CHECKED - MJE  
 DATE - 1/29/2019

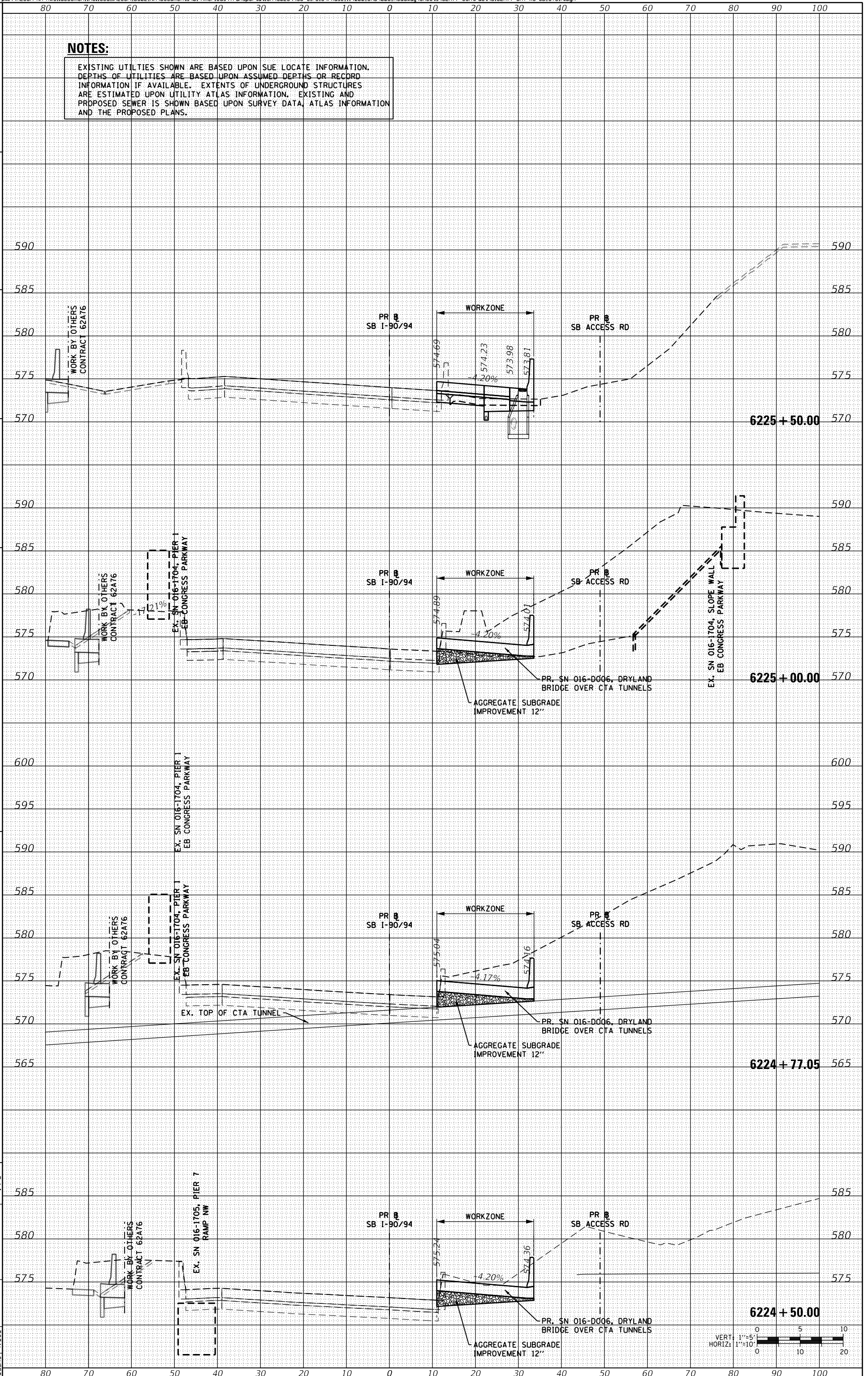
STATE OF ILLINOIS  
 DEPARTMENT OF TRANSPORTATION

SCALE: H&V: 1"=10'

SHEET 22 OF 49 SHEETS  
 SB 1-90/94 MAINLINE - STAGE 1A

TO STA. 6225+50.00

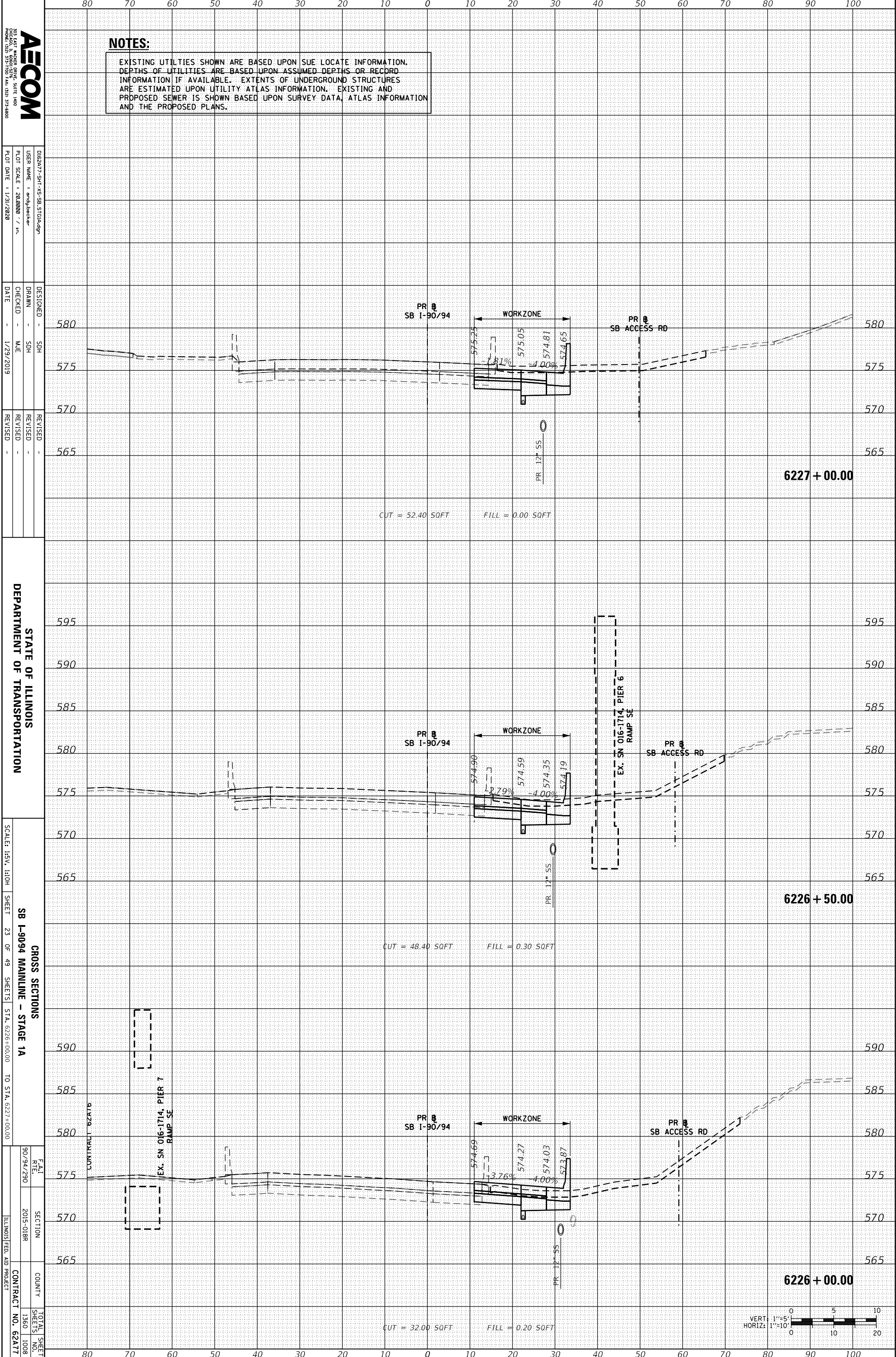
DATE: 9/9/2007  
 SECTION: 2015-01BR  
 COUNTY: ILLINOIS  
 CONTRACT NO.: 62A77



ORIGINAL SURVEY	SURVEYED	BY	DATE
NOTE BOOK	PLOTTED		
	TEMPLATE		
	AREAS		
	AREAS CHECKED		

FINAL SURVEY	SURVEYED	BY	DATE
NOTE BOOK	PLOTTED		
	TEMPLATE		
	AREAS		
	AREAS CHECKED		

FILE PATH = p:\AECOM-NA-AWSI\ecom\online\local\AECOM\_DS02.NA\Documents\01 Americas\Transportation\60269938 Circle\Phase 1\11000.CAD\006\_Roadway\Sheets\62A77 Contract\0162A77-SHT-XS-SB-STG1A.dgn



**NOTES:**  
 EXISTING UTILITIES SHOWN ARE BASED UPON SUE LOCATE INFORMATION. DEPTHS OF UTILITIES ARE BASED UPON ASSUMED DEPTHS OR RECORD INFORMATION IF AVAILABLE. EXTENTS OF UNDERGROUND STRUCTURES ARE ESTIMATED UPON UTILITY ATLAS INFORMATION. EXISTING AND PROPOSED SEWER IS SHOWN BASED UPON SURVEY DATA, ATLAS INFORMATION AND THE PROPOSED PLANS.

**AECOM**  
 200 EAST MICHIGAN AVENUE, SUITE 1400  
 PHOENIX, ARIZONA 85012-3170  
 PHONE: (480) 313-7000 FAX: (480) 313-6800

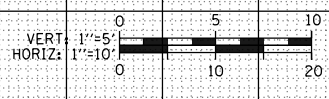
DESIGNED - SDH  
 DRAWN - SDH  
 CHECKED - MJE  
 DATE - 1/29/2019

REVISIONS  
 REVISION NO. DATE DESCRIPTION

STATE OF ILLINOIS  
 DEPARTMENT OF TRANSPORTATION

SCALE: 1/8" = 1'-0"  
 SHEET 23 OF 49 SHEETS  
 STA. 6226+00.00 TO STA. 6227+00.00

CROSS SECTIONS  
 SB I-90/94 MAINLINE - STAGE 1A  
 CONTRACT NO. 62A77

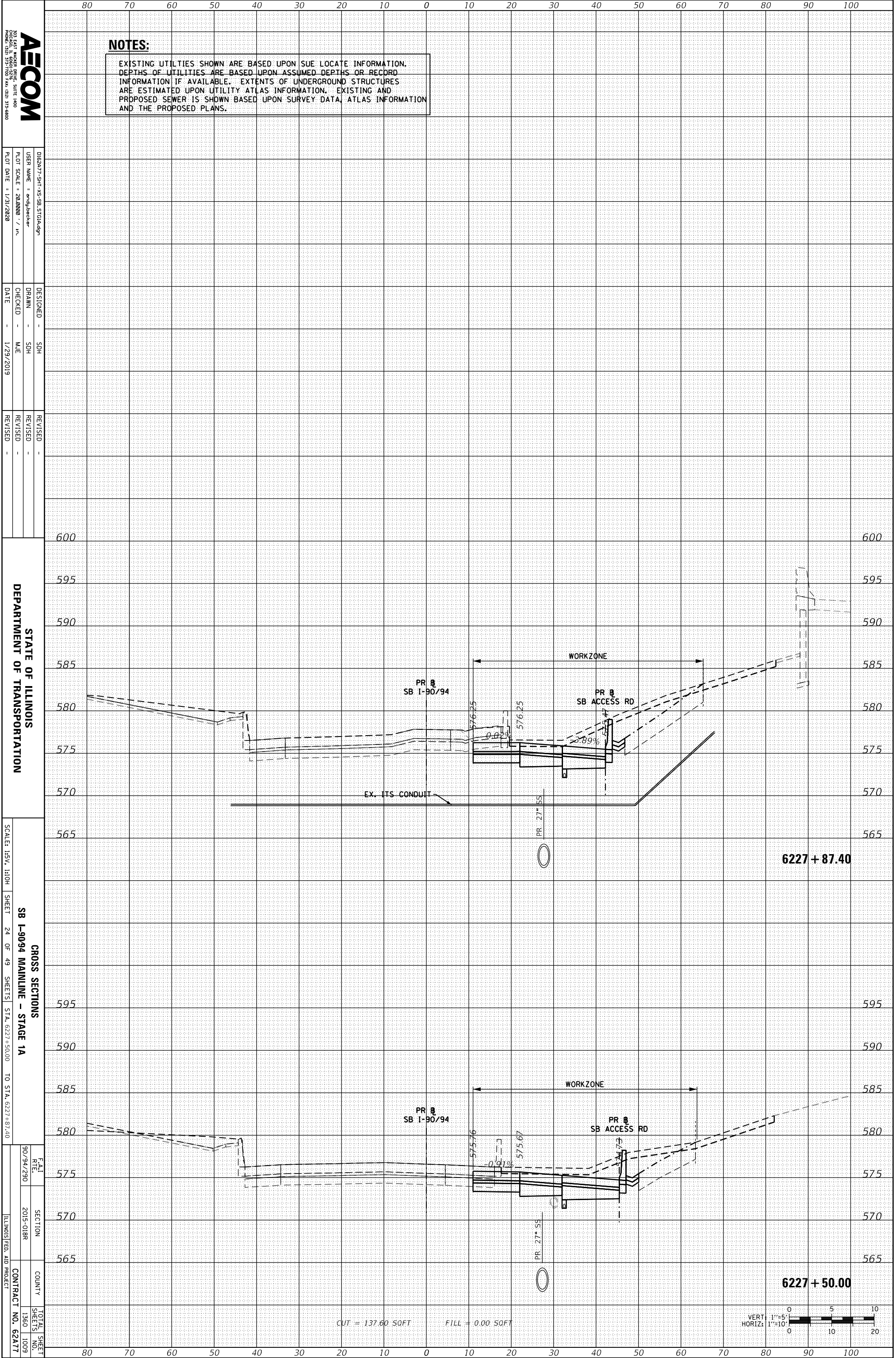




ORIGINAL SURVEY	SURVEYED _____	BY _____	DATE _____
NOTE BOOK	PLOTTED _____		
	TEMPLATE _____		
	AREAS _____		
	AREAS CHECKED _____		

FINAL SURVEY	SURVEYED _____	BY _____	DATE _____
NOTE BOOK	PLOTTED _____		
	TEMPLATE _____		
	AREAS _____		
	AREAS CHECKED _____		

FILE PATH = p:\AECOM\NA\AWSI\ecomonline\local\AECOM\_DS02.NA\Documents\01 Americas\Transportation\60269938 Circle\Phase 1\000\_CAD\006\_Roadway\Sheets\62A77 Contract\0162A77-SHT-XS-SB-STG1A.dgn



**NOTES:**  
 EXISTING UTILITIES SHOWN ARE BASED UPON SUE LOCATE INFORMATION. DEPTHS OF UTILITIES ARE BASED UPON ASSUMED DEPTHS OR RECORD INFORMATION IF AVAILABLE. EXTENTS OF UNDERGROUND STRUCTURES ARE ESTIMATED UPON UTILITY ATLAS INFORMATION. EXISTING AND PROPOSED SEWER IS SHOWN BASED UPON SURVEY DATA, ATLAS INFORMATION AND THE PROPOSED PLANS.

**AECOM**  
 200 EAST MICHIGAN AVENUE, SUITE 1400  
 PHOENIX, ARIZONA 85016-1000 FAX: (480) 371-6800

DESIGNED - SDH  
 DRAWN - SDH  
 CHECKED - MJE  
 DATE - 1/29/2019

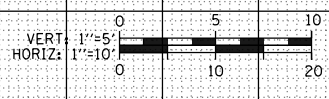
REVISIONS  
 REVISION NO. DATE DESCRIPTION

STATE OF ILLINOIS  
 DEPARTMENT OF TRANSPORTATION

SCALE: H&V: 1"=10'  
 SHEET 24 OF 49 SHEETS STA. 6227+50.00 TO STA. 6227+87.40

CROSS SECTIONS  
 SB I-90/94 MAINLINE - STAGE 1A

DATE: 9/2/2015  
 SECTION: 2015-01BR  
 COUNTY: ILLINOIS  
 CONTRACT NO.: 62A77



CUT = 137.00 SQFT FILL = 0.00 SQFT

ORIGINAL SURVEY	SURVEYED	BY	DATE
NOTE BOOK	PLOTTED		
	TEMPLATE		
	AREAS		
	CHECKED		

FINAL SURVEY	SURVEYED	BY	DATE
NOTE BOOK	PLOTTED		
	TEMPLATE		
	AREAS		
	CHECKED		

FILE PATH = p:\AECOM\NA\AWSI\ecomonline\local\AECOM\_DS02.NA\Documents\01 Americas\Transportation\60269938 Circle\Phase.II\000.CAD\006.Roadway\Sheets\62A77 Contract\0162A77-SHT-XS-SB-STG1A.dgn

**NOTES:**

EXISTING UTILITIES SHOWN ARE BASED UPON SUE LOCATE INFORMATION. DEPTHS OF UTILITIES ARE BASED UPON ASSUMED DEPTHS OR RECORD INFORMATION IF AVAILABLE. EXTENTS OF UNDERGROUND STRUCTURES ARE ESTIMATED UPON UTILITY ATLAS INFORMATION. EXISTING AND PROPOSED SEWER IS SHOWN BASED UPON SURVEY DATA, ATLAS INFORMATION AND THE PROPOSED PLANS.

**AECOM**  
 200 EAST MICHIGAN AVENUE, SUITE 1400  
 PHOENIX, ARIZONA 85001-4244  
 PHONE: (602) 375-7000 FAX: (602) 375-8800

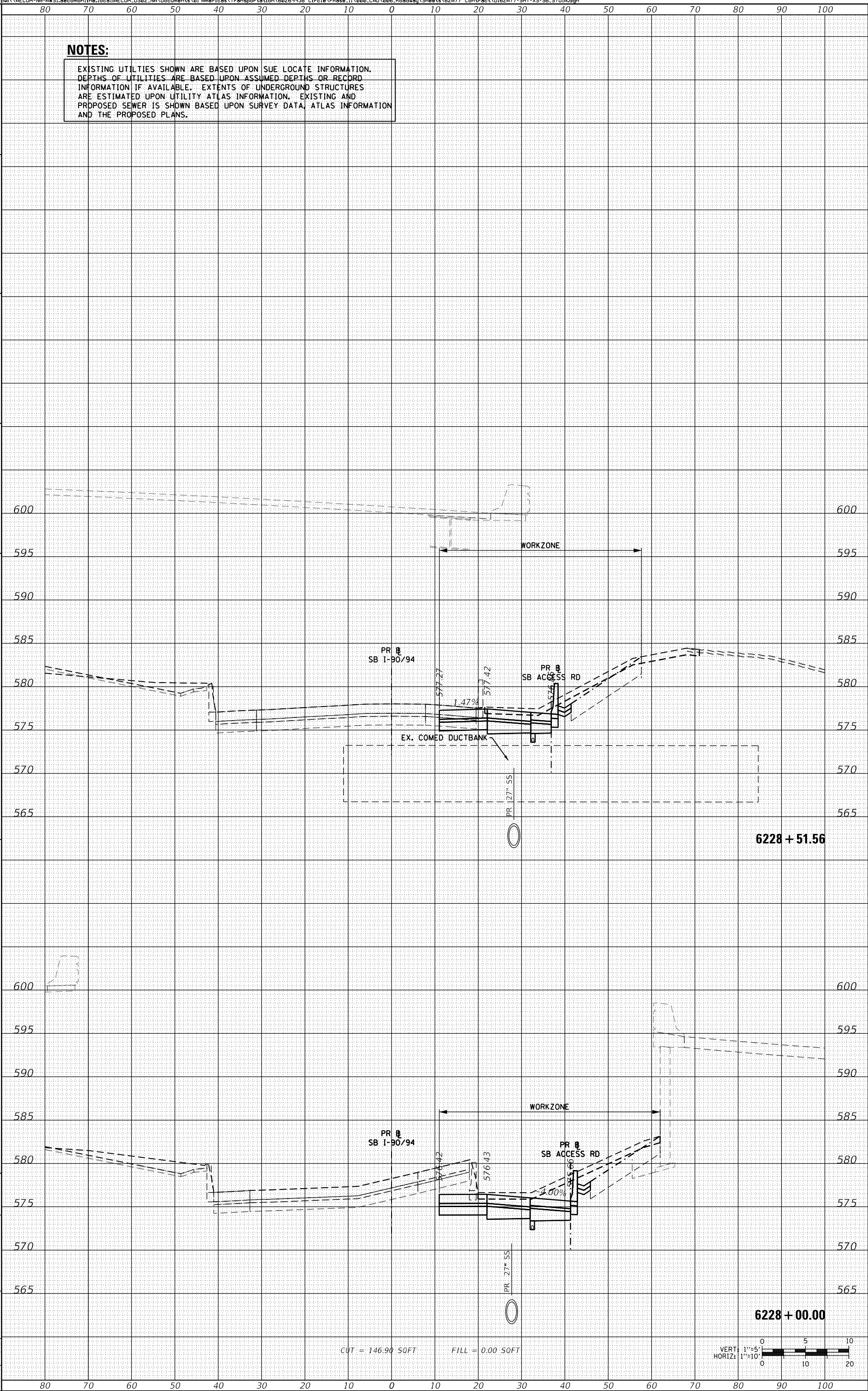
DESIGNED - SDH  
 DRAWN - SDH  
 CHECKED - MJE  
 DATE - 1/29/2019

REVISIONS

STATE OF ILLINOIS  
 DEPARTMENT OF TRANSPORTATION

CROSS SECTIONS  
 SB I-90/94 MAINLINE - STAGE 1A  
 SCALE: H&V, 1:10  
 SHEET 25 OF 49 SHEETS STA. 6228+00.00 TO STA. 6228+51.56


DATE 9/94/290  
 SECTION 2015-01BR  
 COUNTY ILLINOIS FED. AID PROJECT  
 TOTAL SHEET SHEETS NO. 1360 1010  
 CONTRACT NO. 62A77



6228 + 51.56

6228 + 00.00

CUT = 146.90 SOFT FILL = 0.00 SOFT



ORIGINAL SURVEY	SURVEYED	BY	DATE
NOTE BOOK	PLOTTED		
	TEMPLATE		
	AREAS		
	CHECKED		

FINAL SURVEY	SURVEYED	BY	DATE
NOTE BOOK	PLOTTED		
	TEMPLATE		
	AREAS		
	CHECKED		

FILE PATH = p:\AECOM\NA\AWSI\ecomonline\local\AECOM\_DS02\NA\Documents\01 Americas\Transportation\60269938 Circle\Phase 1\11000.CAD\006\_Roadway\Sheets\62A77 Contract\0162A77-SHT-XS-SB-STG1A.dgn

**NOTES:**

EXISTING UTILITIES SHOWN ARE BASED UPON SUE LOCATE INFORMATION. DEPTHS OF UTILITIES ARE BASED UPON ASSUMED DEPTHS OR RECORD INFORMATION IF AVAILABLE. EXTENTS OF UNDERGROUND STRUCTURES ARE ESTIMATED UPON UTILITY ATLAS INFORMATION. EXISTING AND PROPOSED SEWER IS SHOWN BASED UPON SURVEY DATA, ATLAS INFORMATION AND THE PROPOSED PLANS.

**AECOM**  
 200 EAST MICHIGAN AVENUE, SUITE 1400  
 PHOENIX, ARIZONA 85012-3170  
 PHONE: (480) 313-7000 FAX: (480) 313-6800

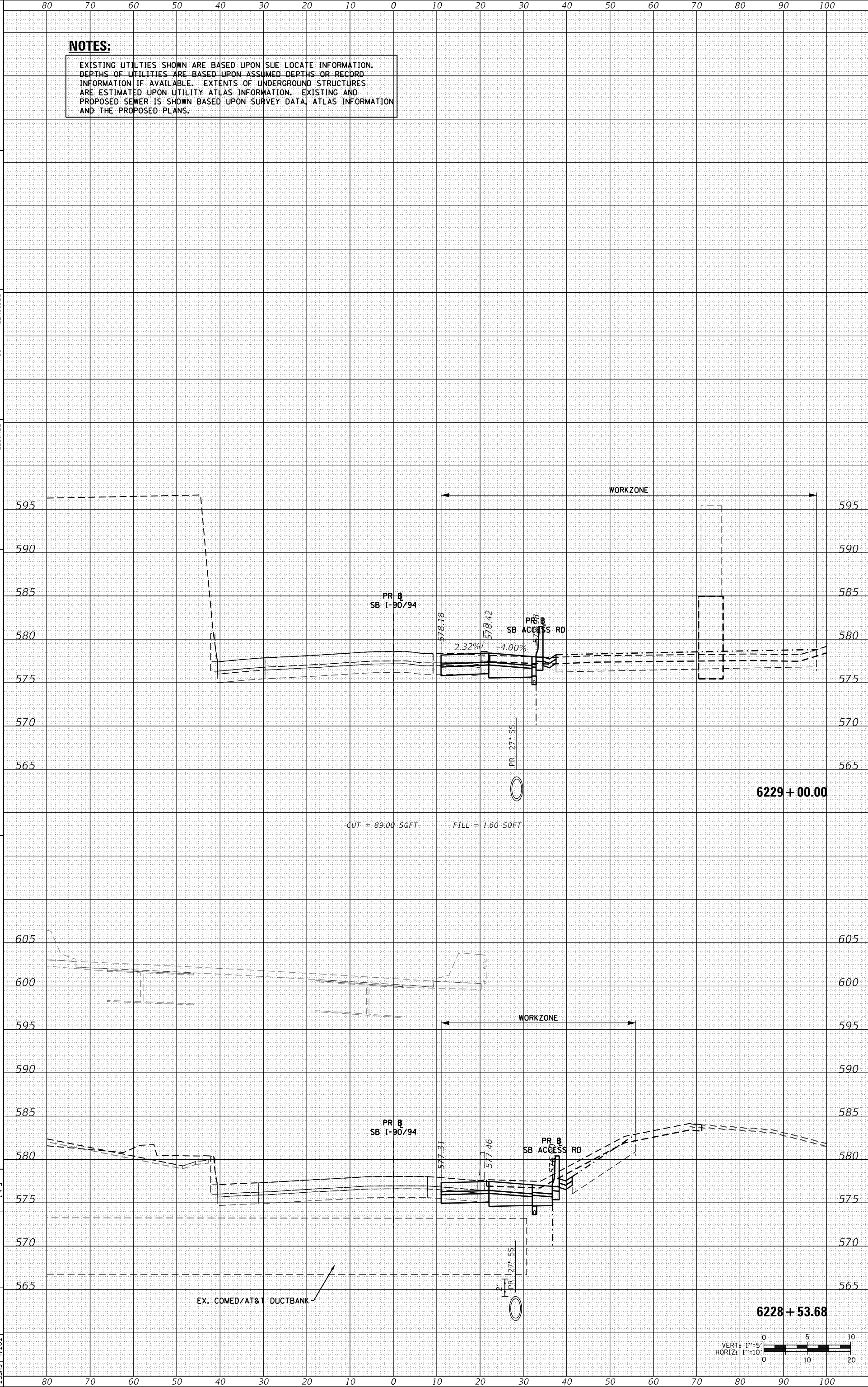
DESIGNED - SDH  
 DRAWN - SDH  
 CHECKED - MJE  
 DATE - 1/29/2019

REVISIONS

STATE OF ILLINOIS  
 DEPARTMENT OF TRANSPORTATION

SCALE: H&V: 1"=10'  
 SHEET 26 OF 49 SHEETS STA. 6228+53.68 TO STA. 6229+00.00  
 CROSS SECTIONS  
 SB 1-90/94 MAINLINE - STAGE 1A

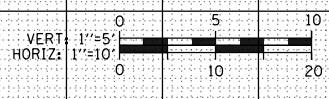
DATE: 9/9/2010  
 SECTION: 2015-01BR  
 COUNTY: ILLINOIS FED. AID PROJECT  
 TOTAL SHEET NO.: 1360  
 SHEETS NO.: 1011  
 CONTRACT NO.: 62A77



6229 + 00.00

CUT = 89.00 SQFT      FILL = 1.60 SQFT

6228 + 53.68



ORIGINAL SURVEY	SURVEYED	BY	DATE
NOTE BOOK	PLOTTED		
	TEMPLATE		
	AREAS		
	AREAS CHECKED		

FINAL SURVEY	SURVEYED	BY	DATE
NOTE BOOK	PLOTTED		
	TEMPLATE		
	AREAS		
	AREAS CHECKED		

FILE PATH = p:\AECOM\NA\AWSI\ecomonline\local\AECOM\_DS02\NA\Documents\01 Americas\Transportation\60269938 Circle\Phase 1\000\_CAD\006\_Roadway\Sheets\62A77 Contract\0162A77-SHT-XS-SB-STG1A.dgn

**NOTES:**

EXISTING UTILITIES SHOWN ARE BASED UPON SUE LOCATE INFORMATION. DEPTHS OF UTILITIES ARE BASED UPON ASSUMED DEPTHS OR RECORD INFORMATION IF AVAILABLE. EXTENTS OF UNDERGROUND STRUCTURES ARE ESTIMATED UPON UTILITY ATLAS INFORMATION. EXISTING AND PROPOSED SEWER IS SHOWN BASED UPON SURVEY DATA, ATLAS INFORMATION AND THE PROPOSED PLANS.

**AECOM**  
 200 EAST MICHIGAN AVENUE, SUITE 1400  
 PHOENIX, ARIZONA 85001-4244  
 PHONE: (480) 313-7000 FAX: (480) 313-6800

0162A77-SHT-XS-SB-STG1A.dgn  
 USER NAME = endjbecker  
 PLOT SCALE = 28.0000 / in.  
 PLOT DATE = 1/31/2020

DESIGNED - SDH  
 DRAWN - SDH  
 CHECKED - MJE  
 DATE - 1/29/2019

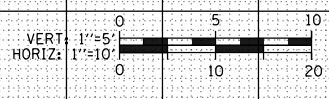
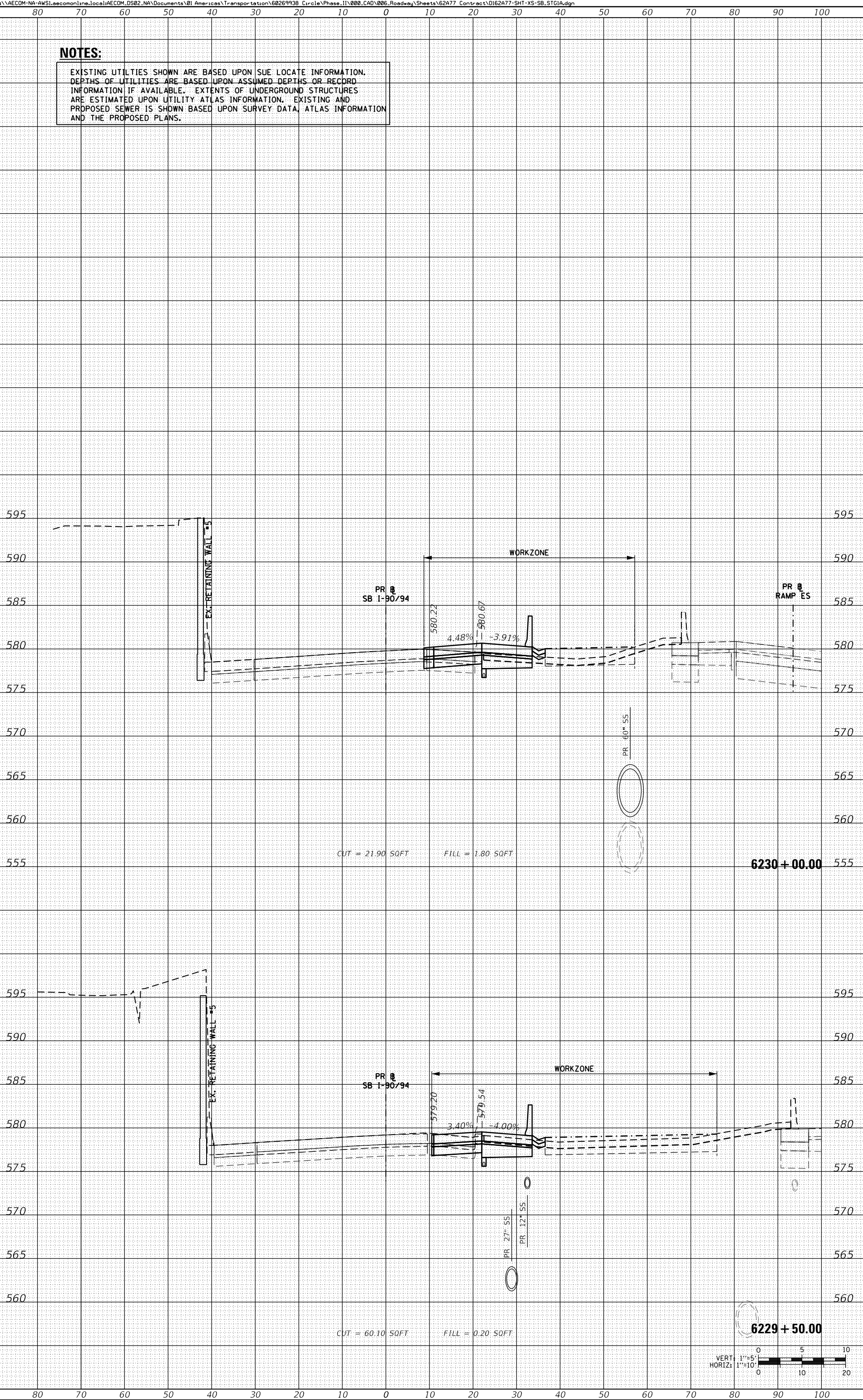
REVISED -  
 REVISED -  
 REVISED -

STATE OF ILLINOIS  
 DEPARTMENT OF TRANSPORTATION

SCALE: H&V: 1:10H  
 SHEET 27 OF 49 SHEETS STA. 6229+50.00 TO STA. 6230+00.00

CROSS SECTIONS  
 SB 1-90/94 MAINLINE - STAGE 1A

DATE 9/94/290  
 SECTION 2015-01BR  
 COUNTY ILLINOIS FED. AID PROJECT  
 TOTAL SHEET SHEETS NO. 1360 1012  
 CONTRACT NO. 62A77



ORIGINAL SURVEY	SURVEYED	BY	DATE
NOTE BOOK	PLOTTED		
	TEMPLATE		
	AREAS		
	CHECKED		

FINAL SURVEY	SURVEYED	BY	DATE
NOTE BOOK	PLOTTED		
	TEMPLATE		
	AREAS		
	CHECKED		

FILE PATH = p:\AECOM-NA-AWSI\ecomonline\local\AECOM\_DS02.NA\Documents\01 Americas\Transportation\60269938 Circle\Phase 1\000\_CAD\006\_Roadway\Sheets\62A77 Contract\0162A77-SHT-XS-SB.STGIA.dgn

**NOTES:**

EXISTING UTILITIES SHOWN ARE BASED UPON SUE LOCATE INFORMATION. DEPTHS OF UTILITIES ARE BASED UPON ASSUMED DEPTHS OR RECORD INFORMATION IF AVAILABLE. EXTENTS OF UNDERGROUND STRUCTURES ARE ESTIMATED UPON UTILITY ATLAS INFORMATION. EXISTING AND PROPOSED SEWER IS SHOWN BASED UPON SURVEY DATA, ATLAS INFORMATION AND THE PROPOSED PLANS.

**AECOM**  
 200 EAST MICHIGAN AVENUE, SUITE 1400  
 PHOENIX, ARIZONA 85016-1700 FAX: (602) 375-8800

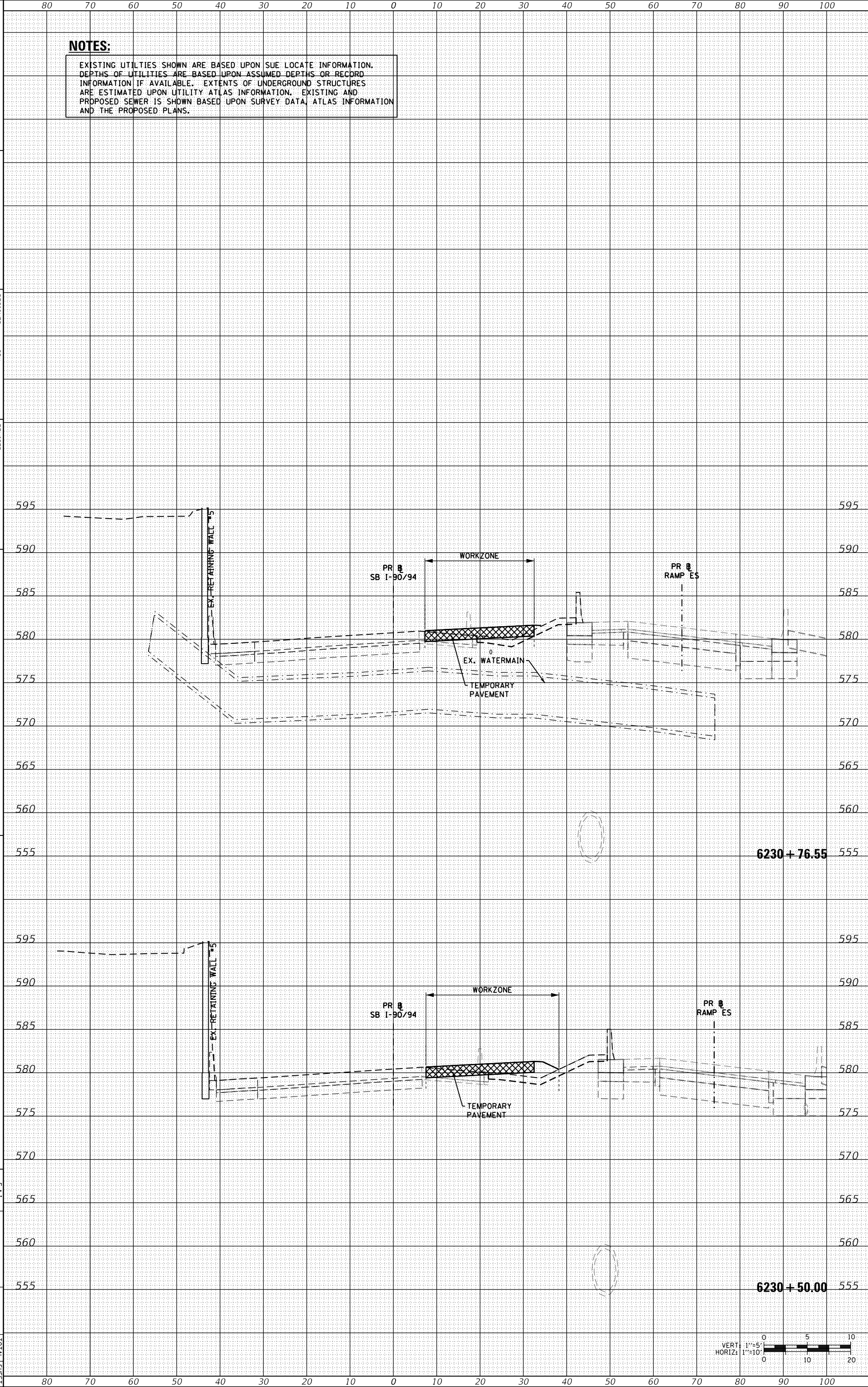
DESIGNED - SDH  
 DRAWN - SDH  
 CHECKED - MJC  
 DATE - 1/29/2019

REVISIONS

STATE OF ILLINOIS  
 DEPARTMENT OF TRANSPORTATION

SCALE: H&V: 1"=10'  
 SHEET 28 OF 49 SHEETS STA. 6230+50.00 TO STA. 6230+76.55  
 CROSS SECTIONS  
 SB 1-90/94 MAINLINE - STAGE 1A

DATE: 9/29/2015  
 SECTION: 2015-01BR  
 COUNTY: ILLINOIS  
 TOTAL SHEETS: 1360  
 SHEETS NO.: 1013  
 CONTRACT NO.: 62A77



ORIGINAL SURVEY	SURVEYED	BY	DATE
NOTE BOOK	PLOTTED		
	TEMPLATE		
	AREAS		
	AREAS CHECKED		

FINAL SURVEY	SURVEYED	BY	DATE
NOTE BOOK	PLOTTED		
	TEMPLATE		
	AREAS		
	AREAS CHECKED		

FILE PATH = p:\AECOM-NA-AWSI\ecomonline\local\AECOM\_DS02\_NA\Documents\01\_Americas\Transportation\60269938 Circle\Phase\_1\000\_CAD\006\_Roadway\Sheets\62A77 Contract\0162A77-SHT-XS-SB.STGIA.dgn

**NOTES:**

EXISTING UTILITIES SHOWN ARE BASED UPON SUE LOCATE INFORMATION. DEPTHS OF UTILITIES ARE BASED UPON ASSUMED DEPTHS OR RECORD INFORMATION IF AVAILABLE. EXTENTS OF UNDERGROUND STRUCTURES ARE ESTIMATED UPON UTILITY ATLAS INFORMATION. EXISTING AND PROPOSED SEWER IS SHOWN BASED UPON SURVEY DATA, ATLAS INFORMATION AND THE PROPOSED PLANS.

**AECOM**  
 200 EAST WISCONSIN AVENUE, SUITE 1400  
 PHOENIX, ARIZONA 85004  
 PHONE: (480) 351-7000 FAX: (480) 351-6800

0162A77-SHT-XS-SB-STGIA.dgn  
 USER NAME = endjbecker  
 PLOT SCALE = 20.0000 / in.  
 PLOT DATE = 1/31/2020

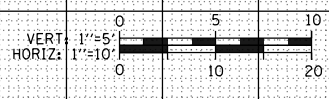
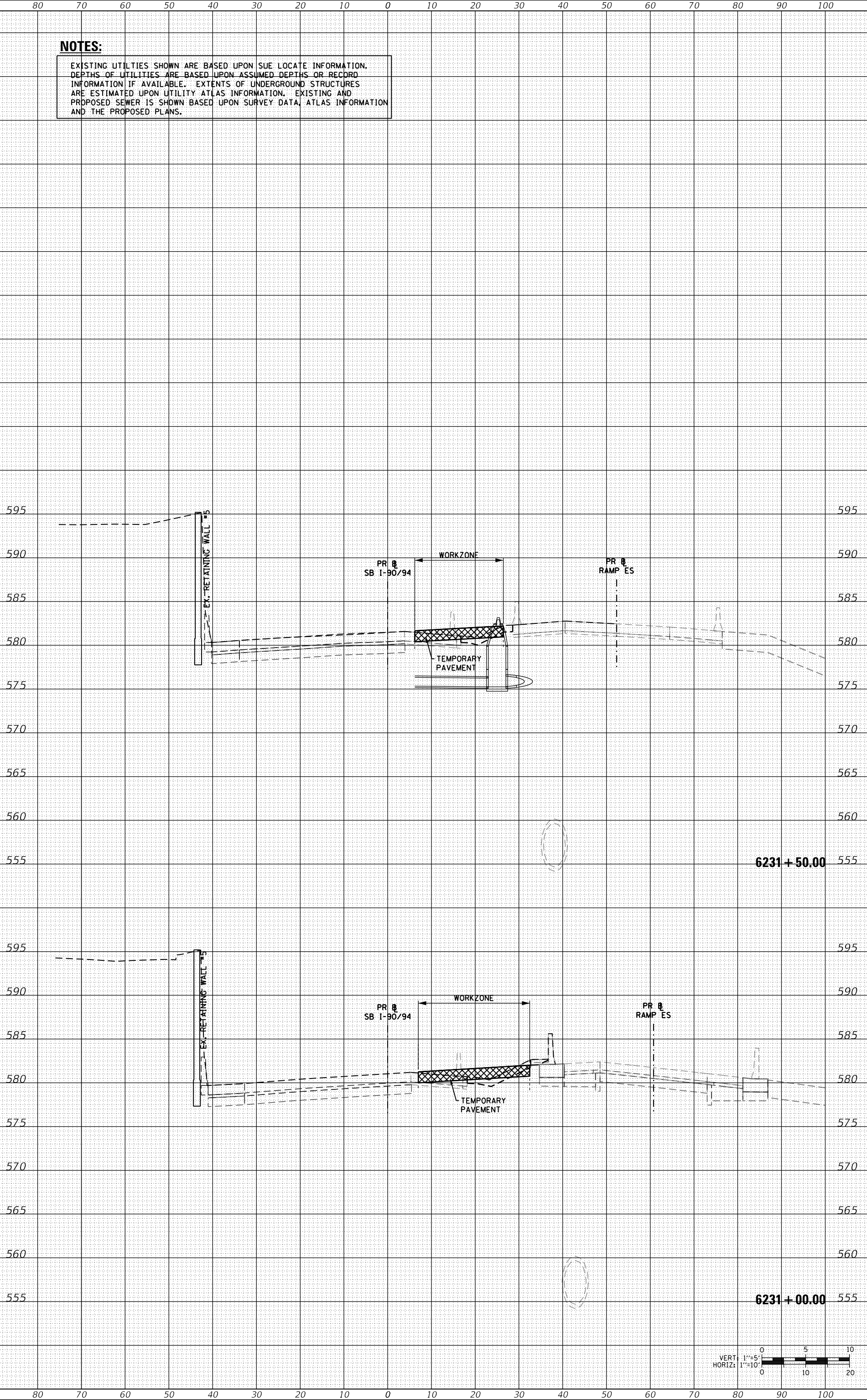
DESIGNED - SDH  
 DRAWN - SDH  
 CHECKED - MJE  
 DATE - 1/29/2019

REVISED -  
 REVISED -  
 REVISED -

STATE OF ILLINOIS  
 DEPARTMENT OF TRANSPORTATION

SCALE: H&V: 1:10  
 SHEET 29 OF 49 SHEETS STA. 6231+00.00 TO STA. 6231+50.00  
 CROSS SECTIONS  
 SB 1-90/94 MAINLINE - STAGE 1A

DATE 9/94/290  
 SECTION 2015-01BR  
 COUNTY ILLINOIS FED. AID PROJECT  
 TOTAL SHEET SHEETS NO. 1360 1014  
 CONTRACT NO. 62A77



ORIGINAL SURVEY	SURVEYED	BY	DATE
NOTE BOOK	PLOTTED		
	TEMPLATE		
	AREAS		
	CHECKED		

FINAL SURVEY	SURVEYED	BY	DATE
NOTE BOOK	PLOTTED		
	TEMPLATE		
	AREAS		
	CHECKED		

FILE PATH = p:\AECOM\NA\AWSI\ecomonline\local\AECOM\_DS02.NA\Documents\01 Americas\Transportation\60269938 Circle\Phase 1\000.CAD\006\_Roadway\Sheets\62A77 Contract\0162A77-SHT-XS-SB-STG1A.dgn

**NOTES:**

EXISTING UTILITIES SHOWN ARE BASED UPON SUE LOCATE INFORMATION. DEPTHS OF UTILITIES ARE BASED UPON ASSUMED DEPTHS OR RECORD INFORMATION IF AVAILABLE. EXTENTS OF UNDERGROUND STRUCTURES ARE ESTIMATED UPON UTILITY ATLAS INFORMATION. EXISTING AND PROPOSED SEWER IS SHOWN BASED UPON SURVEY DATA, ATLAS INFORMATION AND THE PROPOSED PLANS.

**AECOM**  
 200 EAST WISCONSIN AVENUE, SUITE 1400  
 PHOENIX, ARIZONA 85004  
 PHONE: (480) 351-7000 FAX: (480) 351-6800

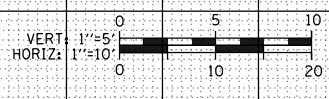
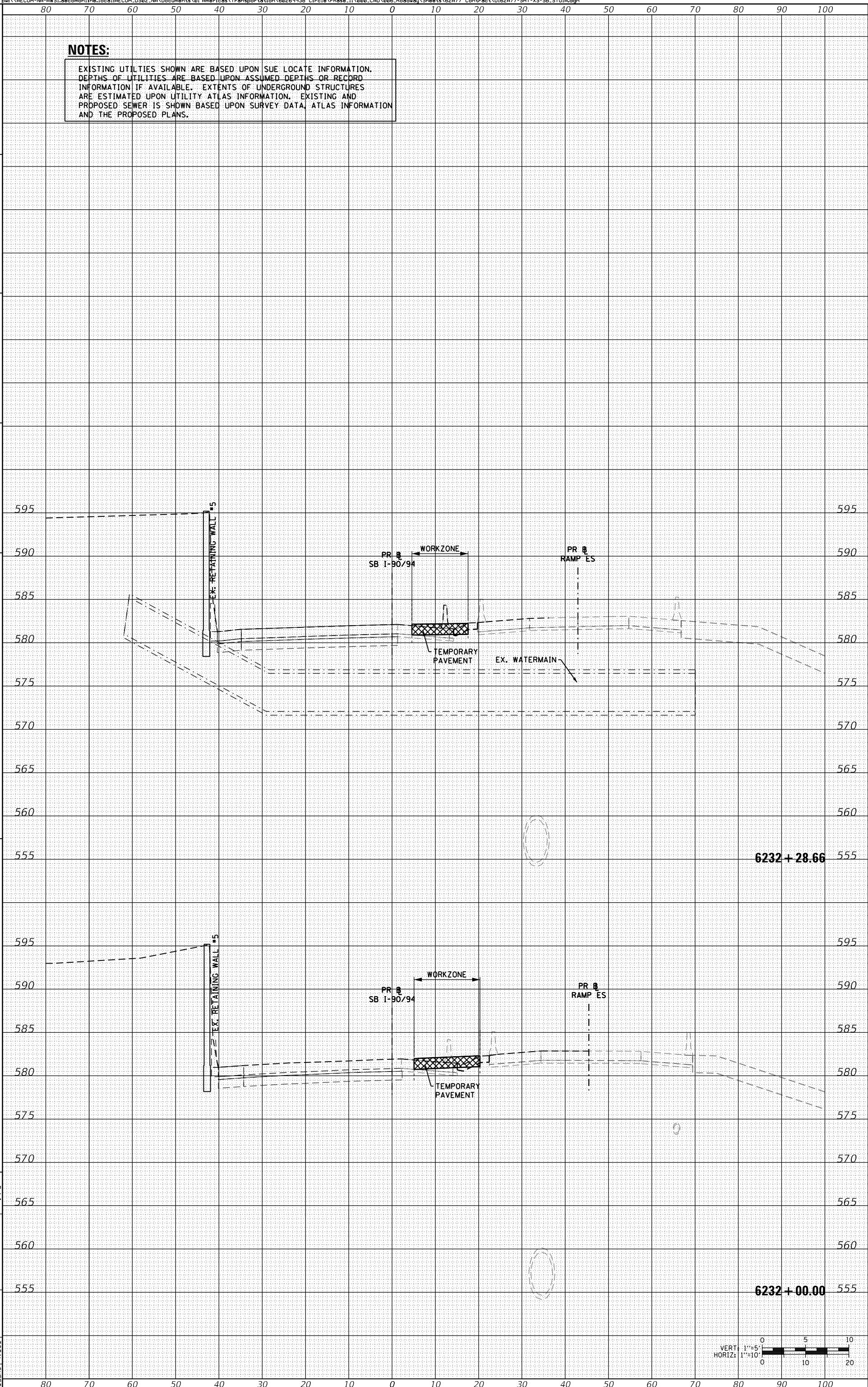
DESIGNED - SDH  
 DRAWN - SDH  
 CHECKED - MJE  
 DATE - 1/29/2019

REVISIONS

STATE OF ILLINOIS  
 DEPARTMENT OF TRANSPORTATION

SCALE: H&V: 1:10H SHEET 30 OF 49 SHEETS STA. 6232+00.00 TO STA. 6232+28.66

CROSS SECTIONS  
 SB 1-90/94 MAINLINE - STAGE 1A  
 EAST R/L 90/94/290 SECTION 2015-01BR COUNTY TOTAL SHEET SHEETS NO. 1360 1015 ILLINOIS FED. AID PROJECT CONTRACT NO. 62A77



ORIGINAL SURVEY	SURVEYED	BY	DATE
NOTE BOOK	PLOTTED		
	TEMPLATE		
	AREAS		
	AREAS CHECKED		

FINAL SURVEY	SURVEYED	BY	DATE
NOTE BOOK	PLOTTED		
	TEMPLATE		
	AREAS		
	AREAS CHECKED		

FILE PATH = p:\AECOM\NA-AWS\Aecom\line\local\AECOM\_DS02.NA\Documents\01\_Americas\Transportation\6269938 Circle\Phase\_1\11000\_CAD\006\_Roadway\Sheets\62A77 Contract\0162A77-SHT-XS-SB.STG1A.dgn

**NOTES:**

EXISTING UTILITIES SHOWN ARE BASED UPON SUE LOCATE INFORMATION. DEPTHS OF UTILITIES ARE BASED UPON ASSUMED DEPTHS OR RECORD INFORMATION IF AVAILABLE. EXTENTS OF UNDERGROUND STRUCTURES ARE ESTIMATED UPON UTILITY ATLAS INFORMATION. EXISTING AND PROPOSED SEWER IS SHOWN BASED UPON SURVEY DATA, ATLAS INFORMATION AND THE PROPOSED PLANS.

**AECOM**  
 200 EAST WISCONSIN AVENUE, SUITE 1400  
 PHOENIX, ARIZONA 85004  
 PHONE: (480) 517-1700 FAX: (480) 517-6800

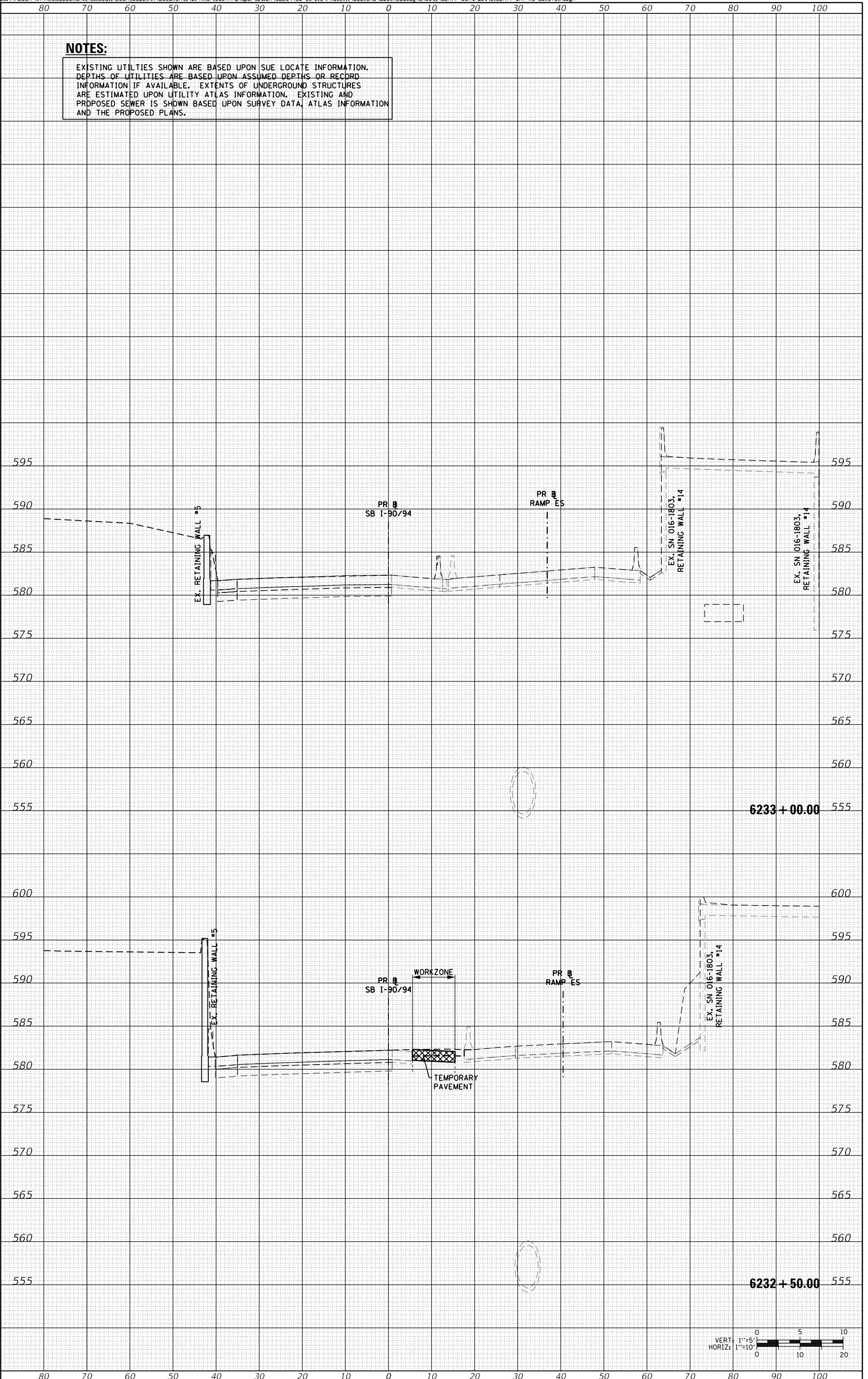
DESIGNED - SDH  
 DRAWN - SDH  
 CHECKED - MJE  
 DATE - 1/29/2019

REVISIONS  
 REVISION NO. DESCRIPTION DATE

STATE OF ILLINOIS  
 DEPARTMENT OF TRANSPORTATION

SCALE: H&V, 1"=10'  
 SHEET 31 OF 49 SHEETS STA. 6232+50.00 TO STA. 6233+00.00

CROSS SECTIONS  
 SB 1-90/94 MAINLINE - STAGE 1A  
 EAST R/L 90/94/290  
 SECTION 2015-01BR  
 COUNTY ILLINOIS  
 TOTAL SHEET NO. 1360  
 SHEETS NO. 1016  
 CONTRACT NO. 62A77





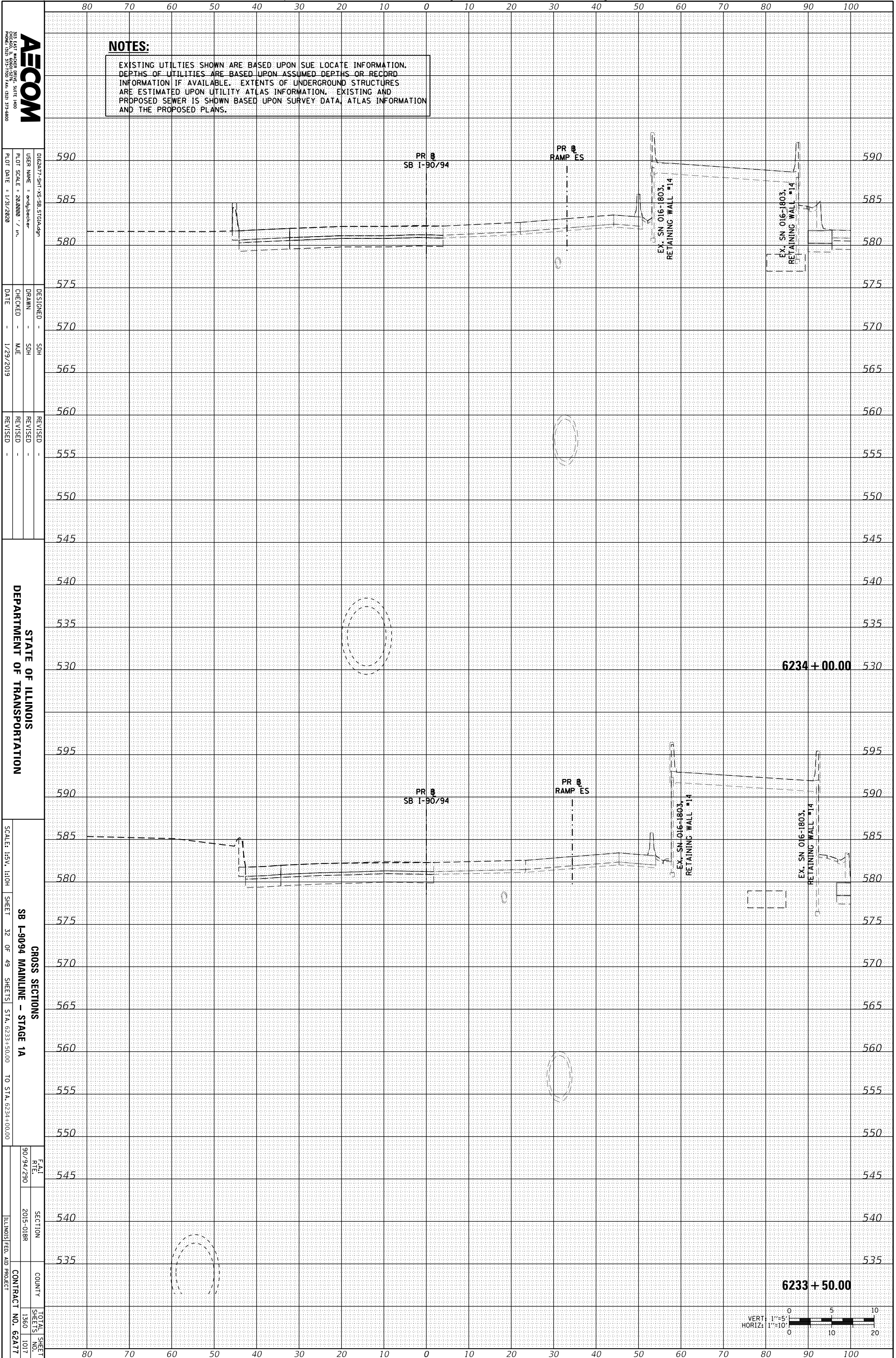
ORIGINAL SURVEY	SURVEYED	BY	DATE
NOTE BOOK	PLOTTED		
	TEMPLATE		
	AREAS		
	AREAS CHECKED		

FINAL SURVEY	SURVEYED	BY	DATE
NOTE BOOK	PLOTTED		
	TEMPLATE		
	AREAS		
	AREAS CHECKED		

FILE PATH = p:\AECOM\NA\AWSI\ecomonline\local\AECOM\_DS02.NA\Documents\01 Americas\Transportation\60269938 Circle\Phase.II\000.CAD\006.Roadway\Sheets\62A77 Contract\0162A77-SHT-XS-SB.STG1A.dgn

**NOTES:**

EXISTING UTILITIES SHOWN ARE BASED UPON SUE LOCATE INFORMATION. DEPTHS OF UTILITIES ARE BASED UPON ASSUMED DEPTHS OR RECORD INFORMATION IF AVAILABLE. EXTENTS OF UNDERGROUND STRUCTURES ARE ESTIMATED UPON UTILITY ATLAS INFORMATION. EXISTING AND PROPOSED SEWER IS SHOWN BASED UPON SURVEY DATA, ATLAS INFORMATION AND THE PROPOSED PLANS.



**AECOM**  
 200 EAST WISCONSIN AVENUE, SUITE 1400  
 PHOENIX, ARIZONA 85004-1700 FAX: (602) 973-6800

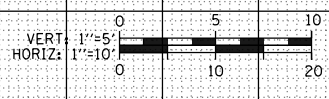
DESIGNED - SDH  
 DRAWN - SDH  
 CHECKED - MJE  
 DATE - 1/29/2019

REVISIONS  
 REVISION NO. DATE DESCRIPTION

STATE OF ILLINOIS  
 DEPARTMENT OF TRANSPORTATION

CROSS SECTIONS  
 SB I-90/94 MAINLINE - STAGE 1A  
 SCALE: 1/8" = 1'-0"  
 SHEET 32 OF 49 SHEETS STA. 6233+50.00 TO STA. 6234+00.00

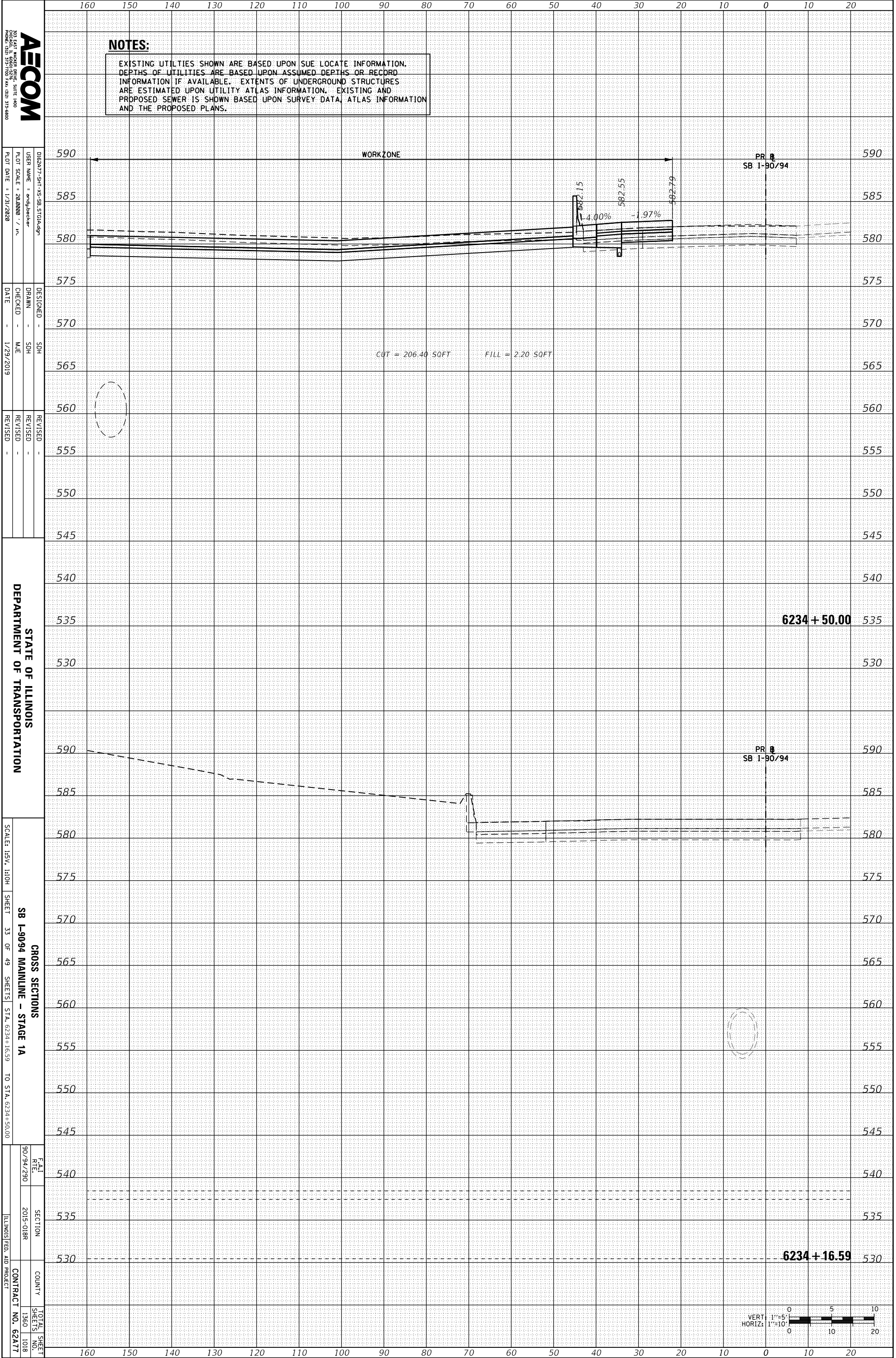
DATE 9/9/2010  
 SECTION 2015-01BR  
 COUNTY ILLINOIS FED. AID PROJECT  
 TOTAL SHEET NO. 1360  
 SHEETS NO. 1017  
 CONTRACT NO. 62A77



ORIGINAL SURVEY	SURVEYED	BY	DATE
NOTE BOOK	PLOTTED		
	TEMPLATE		
	AREAS		
	AREAS CHECKED		

FINAL SURVEY	SURVEYED	BY	DATE
NOTE BOOK	PLOTTED		
	TEMPLATE		
	AREAS		
	AREAS CHECKED		

FILE PATH = p:\AECOM\NA\AWSI\ecomonline\local\AECOM\_DS02.NA\Documents\01 Americas\Transportation\60269938 Circle\Phase 1\000\_CAD\006\_Roadway\Sheets\62A77 Contract\0162A77-SHT-XS-SB-STG1A.dgn



**NOTES:**  
 EXISTING UTILITIES SHOWN ARE BASED UPON SUE LOCATE INFORMATION. DEPTHS OF UTILITIES ARE BASED UPON ASSUMED DEPTHS OR RECORD INFORMATION IF AVAILABLE. EXTENTS OF UNDERGROUND STRUCTURES ARE ESTIMATED UPON UTILITY ATLAS INFORMATION. EXISTING AND PROPOSED SEWER IS SHOWN BASED UPON SURVEY DATA, ATLAS INFORMATION AND THE PROPOSED PLANS.

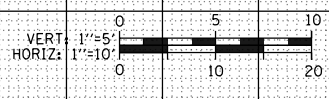
**AECOM**  
 200 EAST WISCONSIN AVENUE, SUITE 1400  
 PHOENIX, ARIZONA 85016-1700 FAX: (602) 374-6800

DESIGNED - SDH	DESIGNED - SDH
DRAWN - SDH	DRAWN - SDH
CHECKED - MJE	CHECKED - MJE
DATE - 1/29/2019	DATE - 1/29/2019
REVISIONS	REVISIONS

STATE OF ILLINOIS  
 DEPARTMENT OF TRANSPORTATION

CROSS SECTIONS  
 SB 1-90/94 MAINLINE - STAGE 1A  
 SHEET 33 OF 49 SHEETS  
 STA. 6234+16.59 TO STA. 6234+50.00

DATE	SECTION	COUNTY	TOTAL SHEETS
90/94/290	2015-01BR	1360	1018
ILLINOIS FED. AID PROJECT		CONTRACT NO. 62A77	



ORIGINAL SURVEY	SURVEYED	BY	DATE
NOTE BOOK	PLOTTED		
	TEMPLATE		
	AREAS		
	AREAS CHECKED		

FINAL SURVEY	SURVEYED	BY	DATE
NOTE BOOK	PLOTTED		
	TEMPLATE		
	AREAS		
	AREAS CHECKED		

FILE PATH = p:\AECOM\NA\AW\Aecom\line\local\AECOM\_DS02.NA\Documents\01 Americas\Transportation\60269938 Circle\Phase 1\000\_CAD\006\_Roadway\Sheets\62A77 Contract\0162A77-SHT-XS-SB-STG1A.dgn

**NOTES:**

EXISTING UTILITIES SHOWN ARE BASED UPON SUE LOCATE INFORMATION. DEPTHS OF UTILITIES ARE BASED UPON ASSUMED DEPTHS OR RECORD INFORMATION IF AVAILABLE. EXTENTS OF UNDERGROUND STRUCTURES ARE ESTIMATED UPON UTILITY ATLAS INFORMATION. EXISTING AND PROPOSED SEWER IS SHOWN BASED UPON SURVEY DATA, ATLAS INFORMATION AND THE PROPOSED PLANS.

**AECOM**  
 200 EAST MICHIGAN AVENUE, SUITE 1400  
 PHOENIX, ARIZONA 85001-4244  
 PHONE: (480) 313-7000 FAX: (480) 313-8800

DESIGNED BY: SDH  
 DRAWN BY: SDH  
 CHECKED BY: MJC  
 DATE: 1/29/2019

DESIGNED BY: SDH  
 DRAWN BY: SDH  
 CHECKED BY: MJC  
 DATE: 1/29/2019

REVISIONS

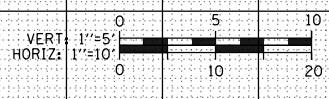
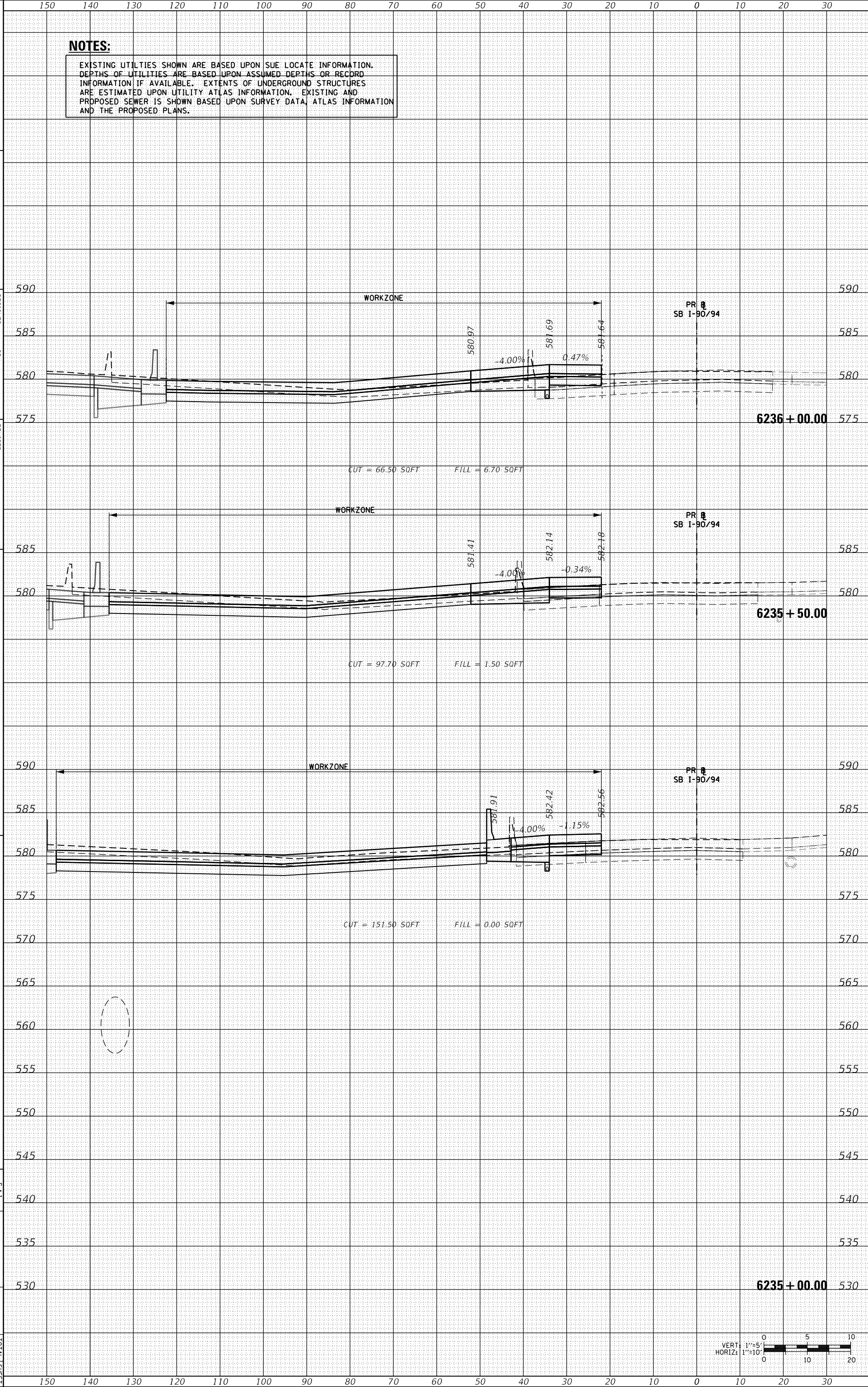
STATE OF ILLINOIS  
 DEPARTMENT OF TRANSPORTATION

SCALE: 1/8" = 1'-0"

SHEET 34 OF 49 SHEETS  
 SB 1-90/94 MAINLINE - STAGE 1A

CROSS SECTIONS

DATE: 9/9/2015  
 SECTION: 2015-01BR  
 COUNTY: ILLINOIS  
 CONTRACT NO.: 62A77



ORIGINAL SURVEY	SURVEYED	BY	DATE
NOTE BOOK	PLOTTED		
	TEMPLATE		
	AREAS		
	AREAS CHECKED		

FINAL SURVEY	SURVEYED	BY	DATE
NOTE BOOK	PLOTTED		
	TEMPLATE		
	AREAS		
	AREAS CHECKED		

FILE PATH = p:\AECOM\NA-AWSI\ecomonline\local\AECOM\_DS02.NA\Documents\01 Americas\Transportation\60269938 Circle\Phase 1\000\_CAD\006\_Roadway\Sheets\62A77 Contract\0162A77-SHT-XS-SB.STGIA.dgn

**AECOM**  
 200 EAST MICHIGAN AVENUE, SUITE 1400  
 ANN ARBOR, MI 48106-1500 FAX: (313) 375-8800

0162A77-SHT-XS-SB-STGIA.dgn  
 USER NAME = endjheeker  
 PLOT SCALE = 28.0000 / in.  
 PLOT DATE = 1/31/2020

DESIGNED - SDH  
 DRAWN - SDH  
 CHECKED - MJE  
 DATE - 1/29/2019

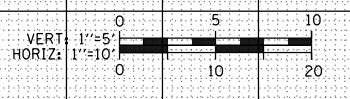

REVISIONS  
 REVISION NO. DATE DESCRIPTION

STATE OF ILLINOIS  
 DEPARTMENT OF TRANSPORTATION

CROSS SECTIONS  
 SB 1-90/94 MAINLINE - STAGE 1A  
 SCALE: 1/8" = 1'-0"  
 SHEET 35 OF 49 SHEETS  
 STA. 6236+50.00 TO STA. 6237+50.00

DATE 9/9/2015  
 SECTION 2015-01BR  
 COUNTY ILLINOIS FED. AID PROJECT  
 TOTAL SHEET SHEETS NO. 1360 1020  
 CONTRACT NO. 62A77

**NOTES:**  
 EXISTING UTILITIES SHOWN ARE BASED UPON SUE LOCATE INFORMATION. DEPTHS OF UTILITIES ARE BASED UPON ASSUMED DEPTHS OR RECORD INFORMATION IF AVAILABLE. EXTENTS OF UNDERGROUND STRUCTURES ARE ESTIMATED UPON UTILITY ATLAS INFORMATION. EXISTING AND PROPOSED SEWER IS SHOWN BASED UPON SURVEY DATA, ATLAS INFORMATION AND THE PROPOSED PLANS.



ORIGINAL SURVEY	SURVEYED	BY	DATE
NOTE BOOK	PLOTTED		
	TEMPLATE		
	AREAS		
	AREAS CHECKED		

FINAL SURVEY	SURVEYED	BY	DATE
NOTE BOOK	PLOTTED		
	TEMPLATE		
	AREAS		
	AREAS CHECKED		

FILE PATH = p:\aecom\NA-AWS\aecom\line\local\AECOM\_DS02\_NA\Documents\01\_Americas\Transportation\60269938\_Circle\Phase\_1\000\_CAD\006\_Roadway\Sheets\62A77\_Contract\0162A77-SHT-XS-SB.STGIA.dgn

**NOTES:**

EXISTING UTILITIES SHOWN ARE BASED UPON SUE LOCATE INFORMATION. DEPTHS OF UTILITIES ARE BASED UPON ASSUMED DEPTHS OR RECORD INFORMATION IF AVAILABLE. EXTENTS OF UNDERGROUND STRUCTURES ARE ESTIMATED UPON UTILITY ATLAS INFORMATION. EXISTING AND PROPOSED SEWER IS SHOWN BASED UPON SURVEY DATA, ATLAS INFORMATION AND THE PROPOSED PLANS.

**AECOM**  
 200 EAST MICHIGAN AVENUE, SUITE 1400  
 ANN ARBOR, MI 48106-1500  
 PHONE: (734) 317-1700 FAX: (734) 317-8800

0162A77-SHT-XS-SB-STGIA.dgn  
 USER NAME = endrjb@aec.com  
 PLOT SCALE = 28.0000 / in.  
 PLOT DATE = 1/31/2020

DESIGNED - SDH  
 DRAWN - SDH  
 CHECKED - MJC  
 DATE - 1/29/2019

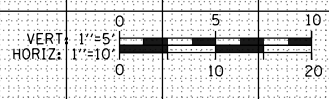
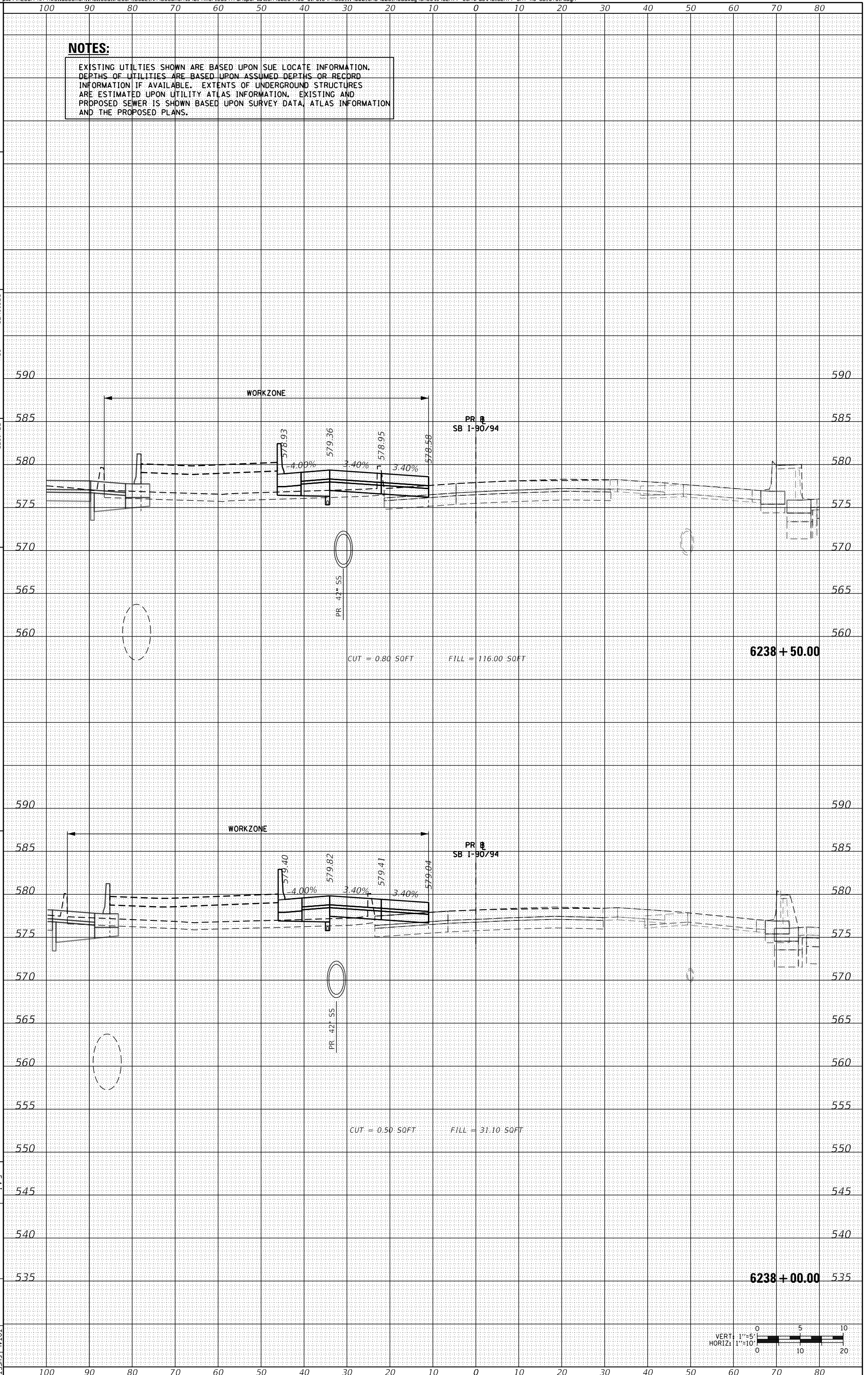
REVISIONS  
 REVISION NO. DESCRIPTION DATE

STATE OF ILLINOIS  
 DEPARTMENT OF TRANSPORTATION

SCALE: 1/8" = 1'-0"  
 SHEET 36 OF 49 SHEETS  
 STA. 6238+00.00 TO STA. 6238+50.00

CROSS SECTIONS  
 SB 1-90/94 MAINLINE - STAGE 1A

DATE: 9/9/2019  
 SECTION: 2015-01BR  
 COUNTY: ILLINOIS  
 CONTRACT NO.: 62A77



ORIGINAL SURVEY	SURVEYED	BY	DATE
NOTE BOOK	PLOTTED		
	TEMPLATE		
	AREAS		
	CHECKED		

FINAL SURVEY	SURVEYED	BY	DATE
NOTE BOOK	PLOTTED		
	TEMPLATE		
	AREAS		
	CHECKED		

FILE PATH = p:\AE\COM-NA-AWS\ecomonline\local\AE\COM-NA\Documents\01 Americas\Transportation\60269938 Circle\Phase 1\000.CAD\006.Roadway\Sheets\62A77 Contract\0162A77-SHT-XS-SB-STG1A.dgn

**NOTES:**

EXISTING UTILITIES SHOWN ARE BASED UPON SUE LOCATE INFORMATION. DEPTHS OF UTILITIES ARE BASED UPON ASSUMED DEPTHS OR RECORD INFORMATION IF AVAILABLE. EXTENTS OF UNDERGROUND STRUCTURES ARE ESTIMATED UPON UTILITY ATLAS INFORMATION. EXISTING AND PROPOSED SEWER IS SHOWN BASED UPON SURVEY DATA, ATLAS INFORMATION AND THE PROPOSED PLANS.

**AECOM**  
 200 EAST MICHIGAN AVENUE, SUITE 1400  
 ANN ARBOR, MI 48106-1500  
 PHONE: (734) 317-1700 FAX: (734) 317-6800

DESIGNED - SDH  
 DRAWN - SDH  
 CHECKED - MJE  
 DATE - 1/29/2019

REVISIONS

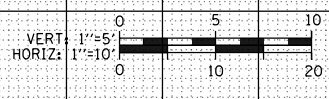
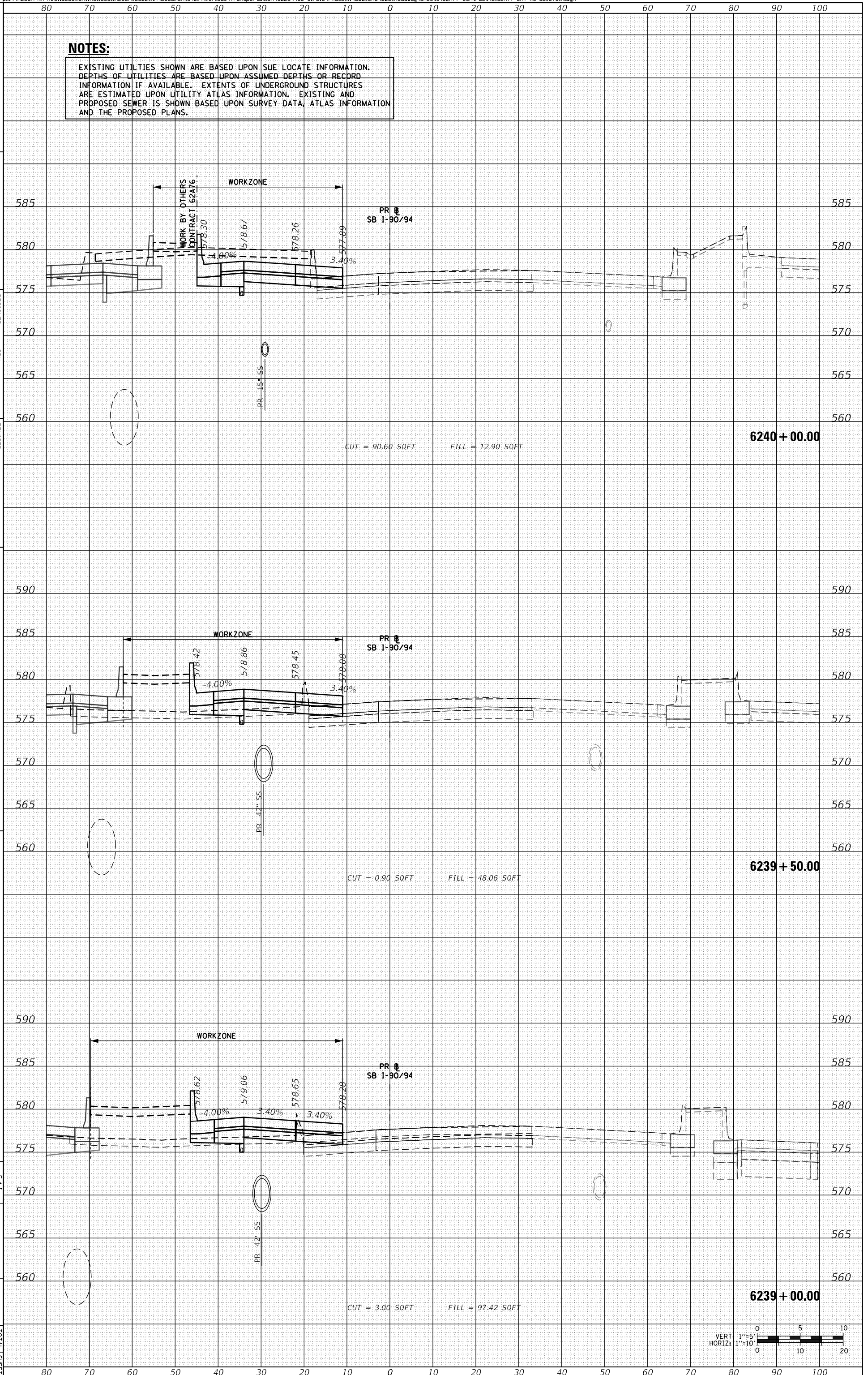
STATE OF ILLINOIS  
 DEPARTMENT OF TRANSPORTATION

SCALE: 1/8" = 1'-0"

SHEET 37 OF 49

CROSS SECTIONS  
 SB 1-90/94 MAINLINE - STAGE 1A  
 STA. 6239+00.00 TO STA. 6240+00.00

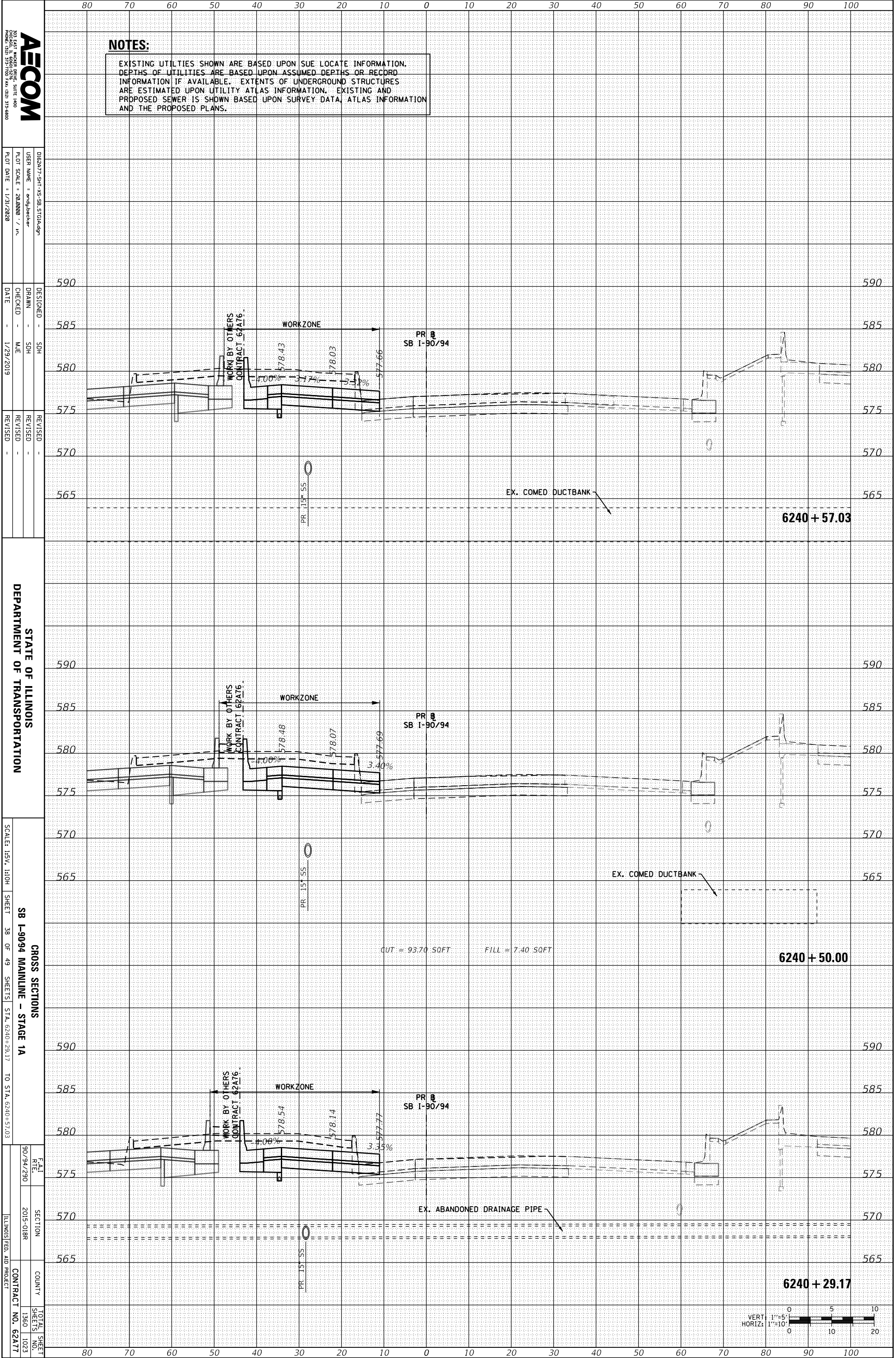
DATE: 9/0/94/290  
 SECTION: 2015-01BR  
 COUNTY: ILLINOIS FED. AID PROJECT  
 TOTAL SHEET NO. 1360  
 SHEETS: 1022  
 CONTRACT NO. 62A77



ORIGINAL SURVEY	SURVEYED	BY	DATE
NOTE BOOK	PLOTTED		
	TEMPLATE		
	AREAS		
	AREAS CHECKED		

FINAL SURVEY	SURVEYED	BY	DATE
NOTE BOOK	PLOTTED		
	TEMPLATE		
	AREAS		
	AREAS CHECKED		

FILE PATH = p:\AECOM-NA-AWSI\ecomonline\local\AECOM\_DS02.NA\Documents\01 Americas\Transportation\60269938 Circle\Phase.II\000.CAD\006.Roadway\Sheets\62A77 Contract\0162A77-SHT-XS-SB.STGIA.dgn



**NOTES:**  
 EXISTING UTILITIES SHOWN ARE BASED UPON SUE LOCATE INFORMATION. DEPTHS OF UTILITIES ARE BASED UPON ASSUMED DEPTHS OR RECORD INFORMATION IF AVAILABLE. EXTENTS OF UNDERGROUND STRUCTURES ARE ESTIMATED UPON UTILITY ATLAS INFORMATION. EXISTING AND PROPOSED SEWER IS SHOWN BASED UPON SURVEY DATA, ATLAS INFORMATION AND THE PROPOSED PLANS.

**AECOM**  
 200 EAST MICHIGAN AVENUE, SUITE 1400  
 PHOENIX, ARIZONA 85016-1700 FAX: (602) 371-6800

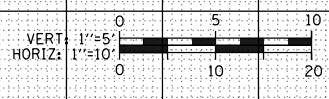
DESIGNED - SDH  
 DRAWN - SDH  
 CHECKED - MJE  
 DATE - 1/29/2019

REVISIONS  
 REVISION NO. DATE DESCRIPTION

STATE OF ILLINOIS  
 DEPARTMENT OF TRANSPORTATION

CROSS SECTIONS  
 SB I-90/94 MAINLINE - STAGE 1A  
 SCALE: 1/8" = 1'-0"  
 SHEET 38 OF 49 SHEETS  
 STA. 6240+29.17 TO STA. 6240+57.03

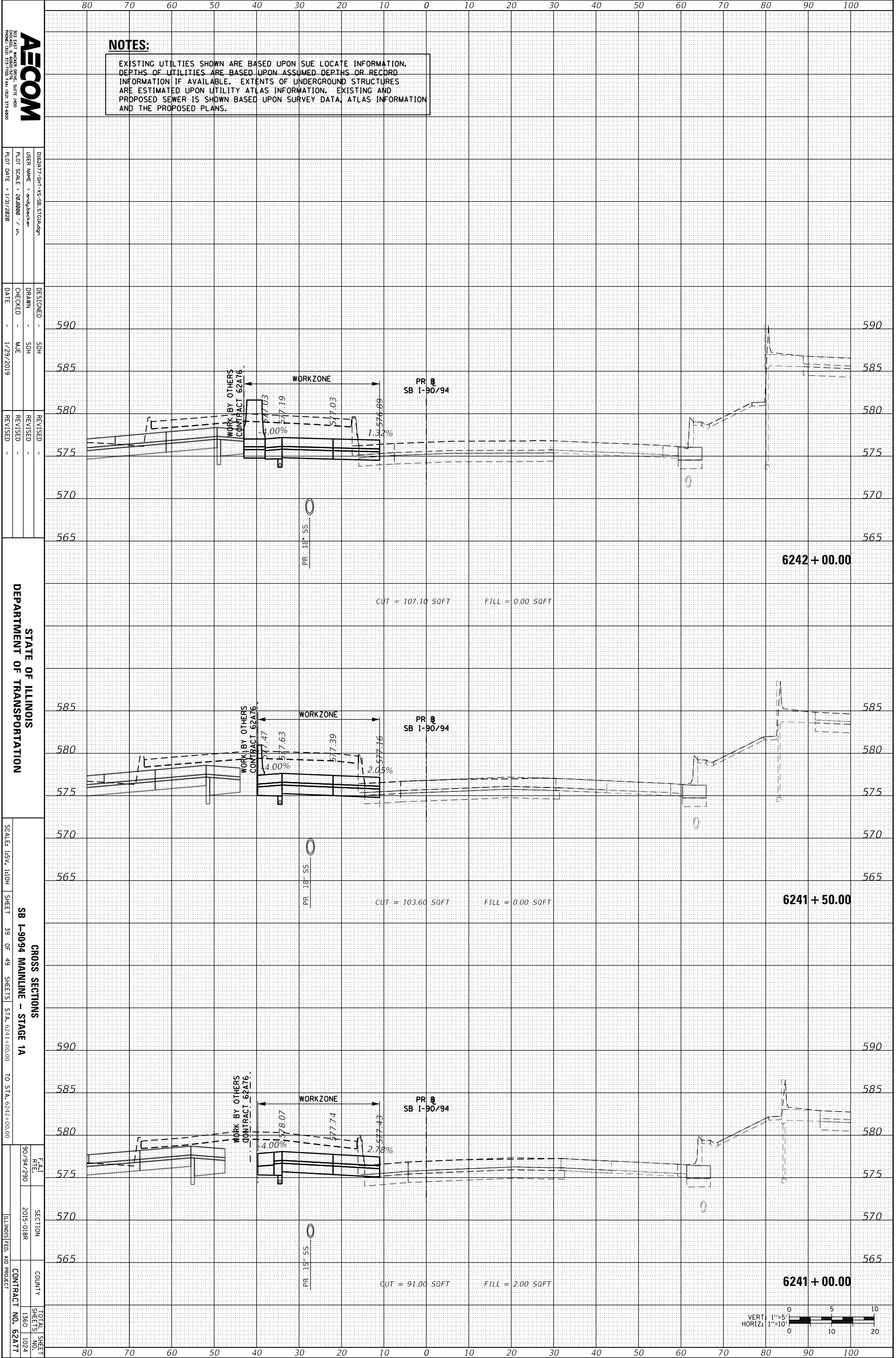
DATE: 9/09/2010  
 SECTION: 2015-01BR  
 COUNTY: ILLINOIS  
 TOTAL SHEETS: 1360  
 SHEETS NO.: 1023  
 CONTRACT NO.: 62A77



ORIGINAL SURVEY	SURVEYED	BY	DATE
NOTE BOOK	PLOTTED		
	TEMPLATE		
	AREAS		
	CHECKED		

FINAL SURVEY	SURVEYED	BY	DATE
NOTE BOOK	PLOTTED		
	TEMPLATE		
	AREAS		
	CHECKED		

FILE PATH = p:\AECOM\NA-AWS\online\local\AECOM\_DS02.NA\Documents\01 Americas\Transportation\60269938 Circle\Phase.II\000\_CAD\006\_Roadway\Sheets\62A77 Contract\0162A77-SHT-XS-SB.STGIA.dgn



**NOTES:**

EXISTING UTILITIES SHOWN ARE BASED UPON SUE LOCATE INFORMATION. DEPTHS OF UTILITIES ARE BASED UPON ASSUMED DEPTHS OR RECORD INFORMATION IF AVAILABLE. EXTENTS OF UNDERGROUND STRUCTURES ARE ESTIMATED UPON UTILITY ATLAS INFORMATION. EXISTING AND PROPOSED SEWER IS SHOWN BASED UPON SURVEY DATA, ATLAS INFORMATION AND THE PROPOSED PLANS.

**AECOM**  
 200 EAST MICHIGAN AVENUE, SUITE 1400  
 PHOENIX, ARIZONA 85001-1000 FAX: (480) 371-8800

0162A77-SHT-XS-SB-STGIA.dgn  
 USER NAME = endjbecker  
 PLOT SCALE = 28.0000 / in.  
 PLOT DATE = 1/31/2020

DESIGNED - SDH  
 DRAWN - SDH  
 CHECKED - MJE  
 DATE - 1/29/2019

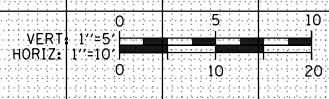
REVISED -  
 REVISION -  
 REVISION -  
 REVISION -

STATE OF ILLINOIS  
 DEPARTMENT OF TRANSPORTATION

SCALE: 1/8" = 1'-0"  
 SHEET 39 OF 49 SHEETS

CROSS SECTIONS  
 SB I-90/94 MAINLINE - STAGE 1A  
 STA. 6241+00.00 TO STA. 6242+00.00

FAI R/E	SECTION	COUNTY	TOTAL SHEET
90/94/290	2015-01BR	1360	1024
ILLINOIS FED. AID PROJECT		CONTRACT NO. 62A77	

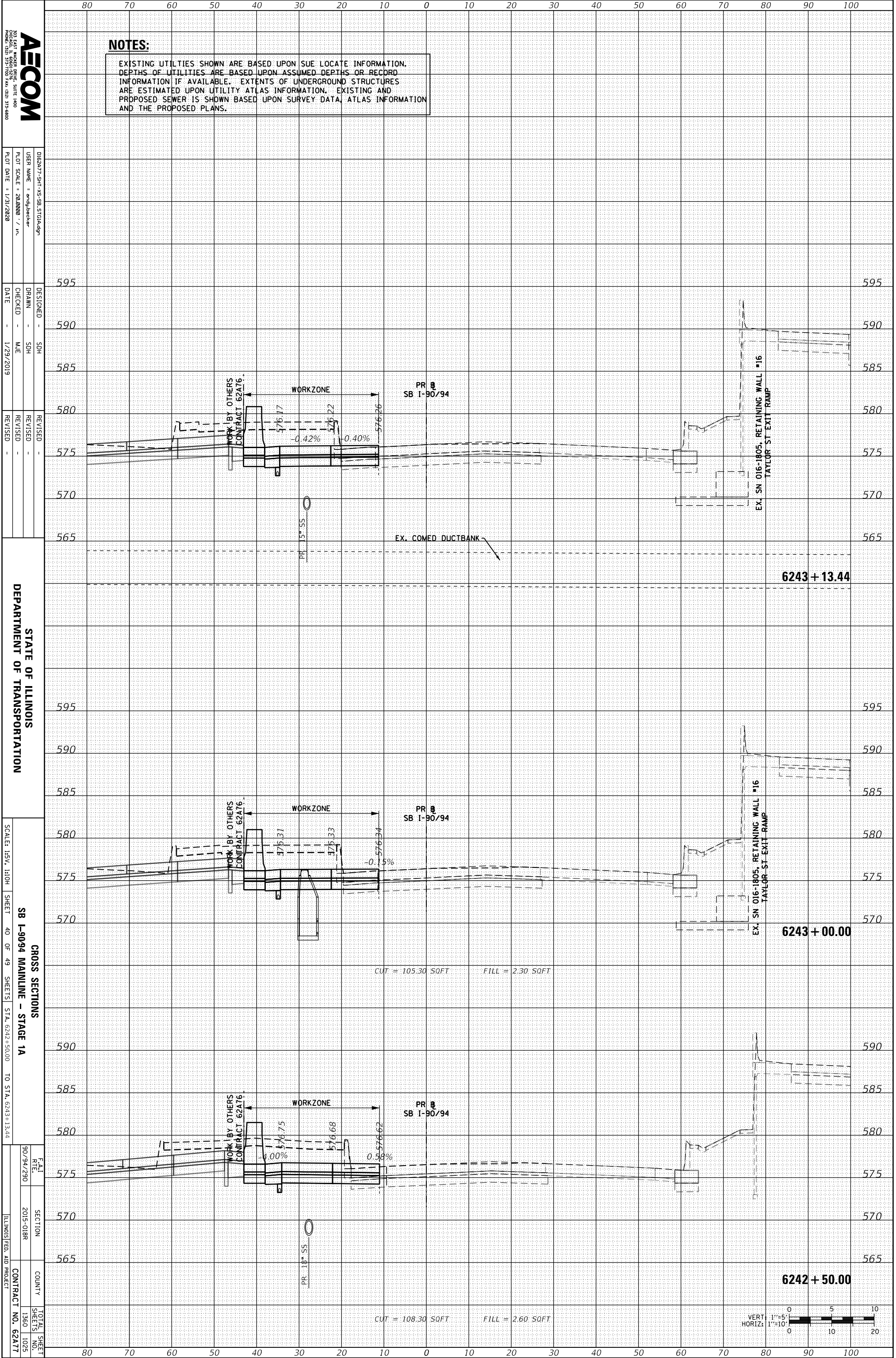




ORIGINAL SURVEY	SURVEYED	BY	DATE
NOTE BOOK	PLOTTED		
	TEMPLATE		
	AREAS		
	CHECKED		

FINAL SURVEY	SURVEYED	BY	DATE
NOTE BOOK	PLOTTED		
	TEMPLATE		
	AREAS		
	CHECKED		

FILE PATH = p:\AECOM\NA\AW\Aecom\line\local\AECOM\_DS02.NA\Documents\01 Americas\Transportation\60269938 Circle\Phase 1\11000.CAD\006\_Roadway\Sheets\62A77 Contract\0162A77-SHT-XS-SB-STG1A.dgn



0162A77-SHT-XS-SB-STG1A.dgn  
USER NAME = endjheeker  
PLOT SCALE = 28.0000 / in.  
PLOT DATE = 1/31/2020

DESIGNED - SDH  
DRAWN - SDH  
CHECKED - MJE  
DATE - 1/29/2019

REVISIONS:  
REVISION NO. | DATE | DESCRIPTION

STATE OF ILLINOIS  
DEPARTMENT OF TRANSPORTATION

CROSS SECTIONS  
SB 1-90/94 MAINLINE - STAGE 1A

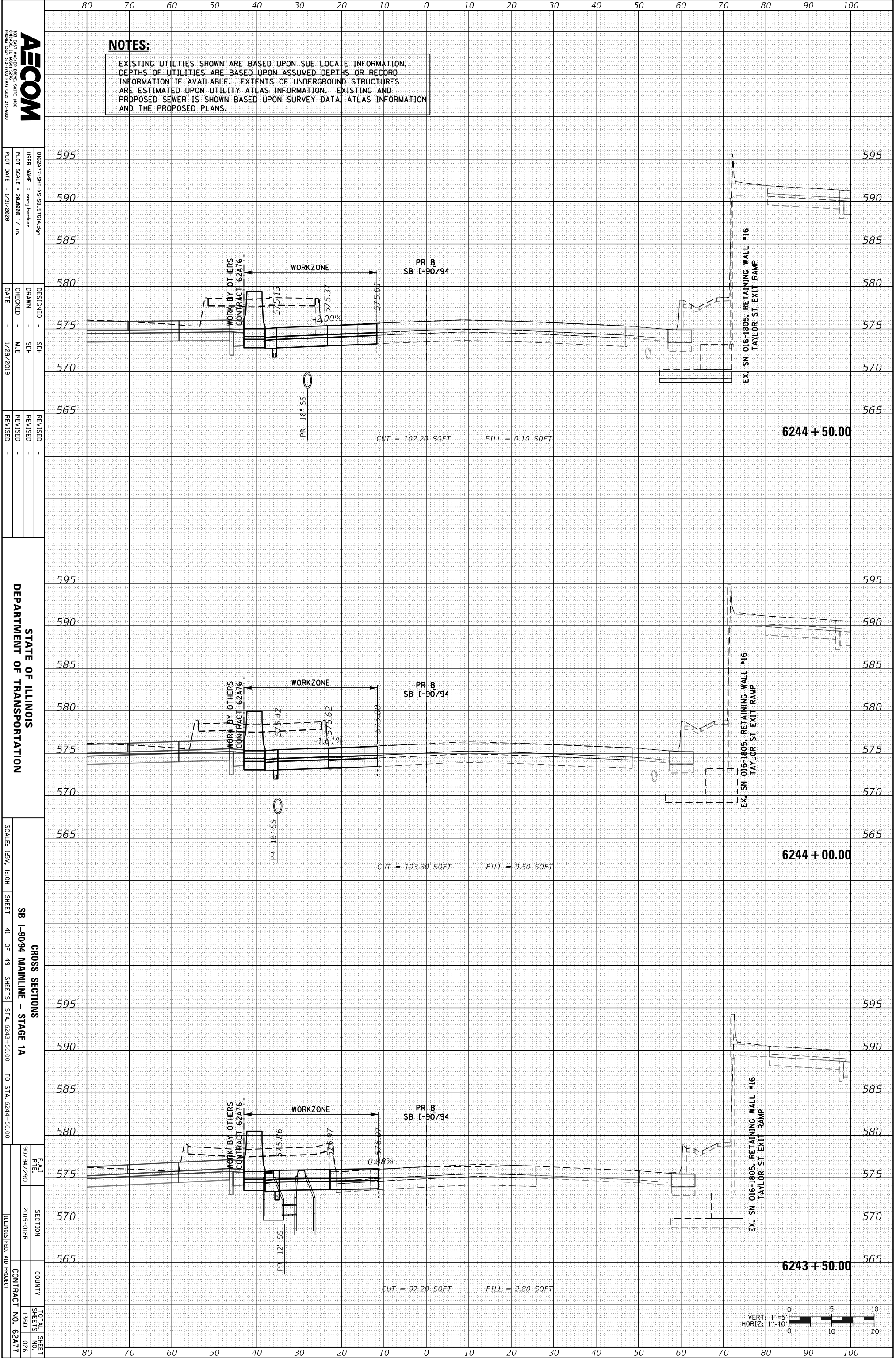
SCALE: 1/8" = 1'-0" SHEET 40 OF 49 SHEETS STA. 6242+50.00 TO STA. 6243+13.44

FAI R/E 90/94/290  
SECTION 2015-01BR  
COUNTY ILLINOIS FED. AID PROJECT  
TOTAL SHEET SHEETS NO. 1360 1025  
CONTRACT NO. 62A77

ORIGINAL SURVEY	SURVEYED	BY	DATE
NOTE BOOK	PLOTTED		
	TEMPLATE		
	AREAS		
	CHECKED		

FINAL SURVEY	SURVEYED	BY	DATE
NOTE BOOK	PLOTTED		
	TEMPLATE		
	AREAS		
	CHECKED		

FILE PATH = p:\AECOM\NA-AWSI\ecom\online\local\AECOM\_DS02.NA\Documents\01 Americas\Transportation\60269938 CirclePhase.II\000.CAD\006.Roadway\Sheets\62A77 Contract\0162A77-SHT-XS-SB.STGIA.dgn



**NOTES:**  
 EXISTING UTILITIES SHOWN ARE BASED UPON SUE LOCATE INFORMATION. DEPTHS OF UTILITIES ARE BASED UPON ASSUMED DEPTHS OR RECORD INFORMATION IF AVAILABLE. EXTENTS OF UNDERGROUND STRUCTURES ARE ESTIMATED UPON UTILITY ATLAS INFORMATION. EXISTING AND PROPOSED SEWER IS SHOWN BASED UPON SURVEY DATA, ATLAS INFORMATION AND THE PROPOSED PLANS.

**AECOM**  
 200 EAST MICHIGAN AVENUE, SUITE 1400  
 ANN ARBOR, MI 48106-1500  
 PHONE: (734) 317-1700 FAX: (734) 317-6800

DESIGNED - SDH	0162A77-SHT-XS-SB.STGIA.dgn
DRAWN - SDH	USER NAME = endjbecker
CHECKED - MJE	PLLOT SCALE = 20.0000 / in.
DATE - 1/29/2019	PLLOT DATE = 1/31/2020

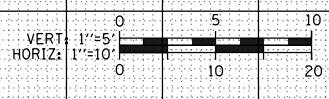
REVISIONS	REVISIONS
REVISIONS	REVISIONS
REVISIONS	REVISIONS

STATE OF ILLINOIS  
 DEPARTMENT OF TRANSPORTATION

SCALE: 1/8" = 1'-0"  
 SHEET 41 OF 49 SHEETS

CROSS SECTIONS  
 SB I-90/94 MAINLINE - STAGE 1A  
 STA. 6243+50.00 TO STA. 6244+50.00

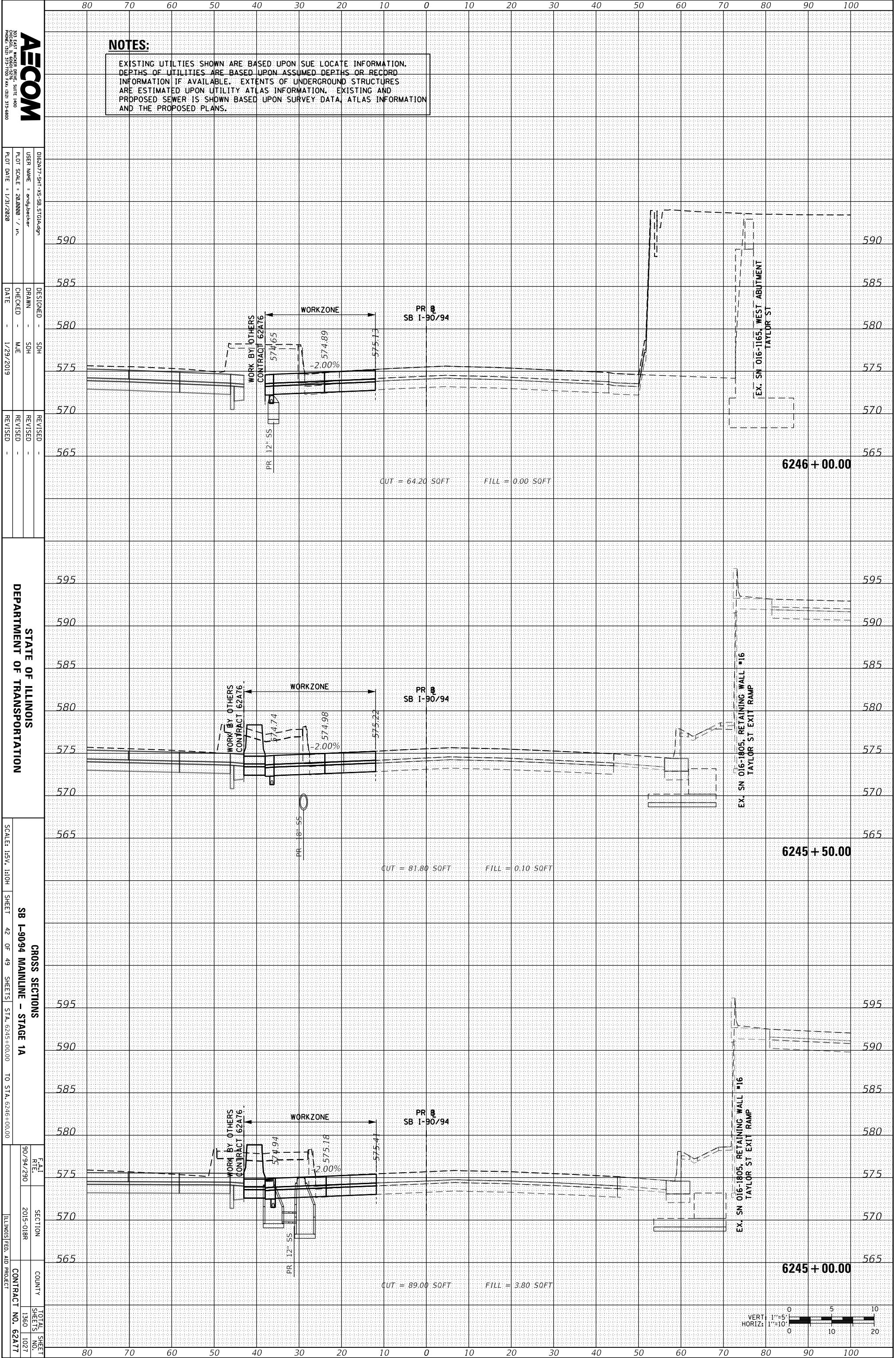
DATE	SECTION	COUNTY	TOTAL SHEETS
9/9/2015	2015-01BR	1360	1026



ORIGINAL SURVEY	SURVEYED	BY	DATE
NOTE BOOK	PLOTTED		
	TEMPLATE		
	AREAS		
	CHECKED		

FINAL SURVEY	SURVEYED	BY	DATE
NOTE BOOK	PLOTTED		
	TEMPLATE		
	AREAS		
	CHECKED		

FILE PATH = p:\AECOM\NA-AWSI\ecomonline\local\AECOM\_DS02.NA\Documents\01 Americas\Transportation\6269938 Circle\Phase 1\11000.CAD\006\_Roadway\Sheets\62A77 Contract\0162A77-SHT-XS-SB.STGIA.dgn



**NOTES:**  
 EXISTING UTILITIES SHOWN ARE BASED UPON SUE LOCATE INFORMATION. DEPTHS OF UTILITIES ARE BASED UPON ASSUMED DEPTHS OR RECORD INFORMATION IF AVAILABLE. EXTENTS OF UNDERGROUND STRUCTURES ARE ESTIMATED UPON UTILITY ATLAS INFORMATION. EXISTING AND PROPOSED SEWER IS SHOWN BASED UPON SURVEY DATA, ATLAS INFORMATION AND THE PROPOSED PLANS.

**AECOM**  
 200 EAST MICHIGAN AVENUE, SUITE 1400  
 PHOENIX, ARIZONA 85001-5070  
 PHONE: (480) 313-7000 FAX: (480) 313-6800

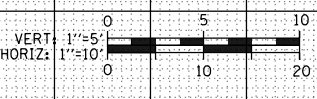
DESIGNED - SDH  
 DRAWN - SDH  
 CHECKED - MJE  
 DATE - 1/29/2019

REVISIONS  
 REVISION NO. DATE DESCRIPTION

STATE OF ILLINOIS  
 DEPARTMENT OF TRANSPORTATION

SCALE: 1/8" = 1'-0"  
 SHEET 42 OF 49 SHEETS  
 SB 1-90/94 MAINLINE - STAGE 1A

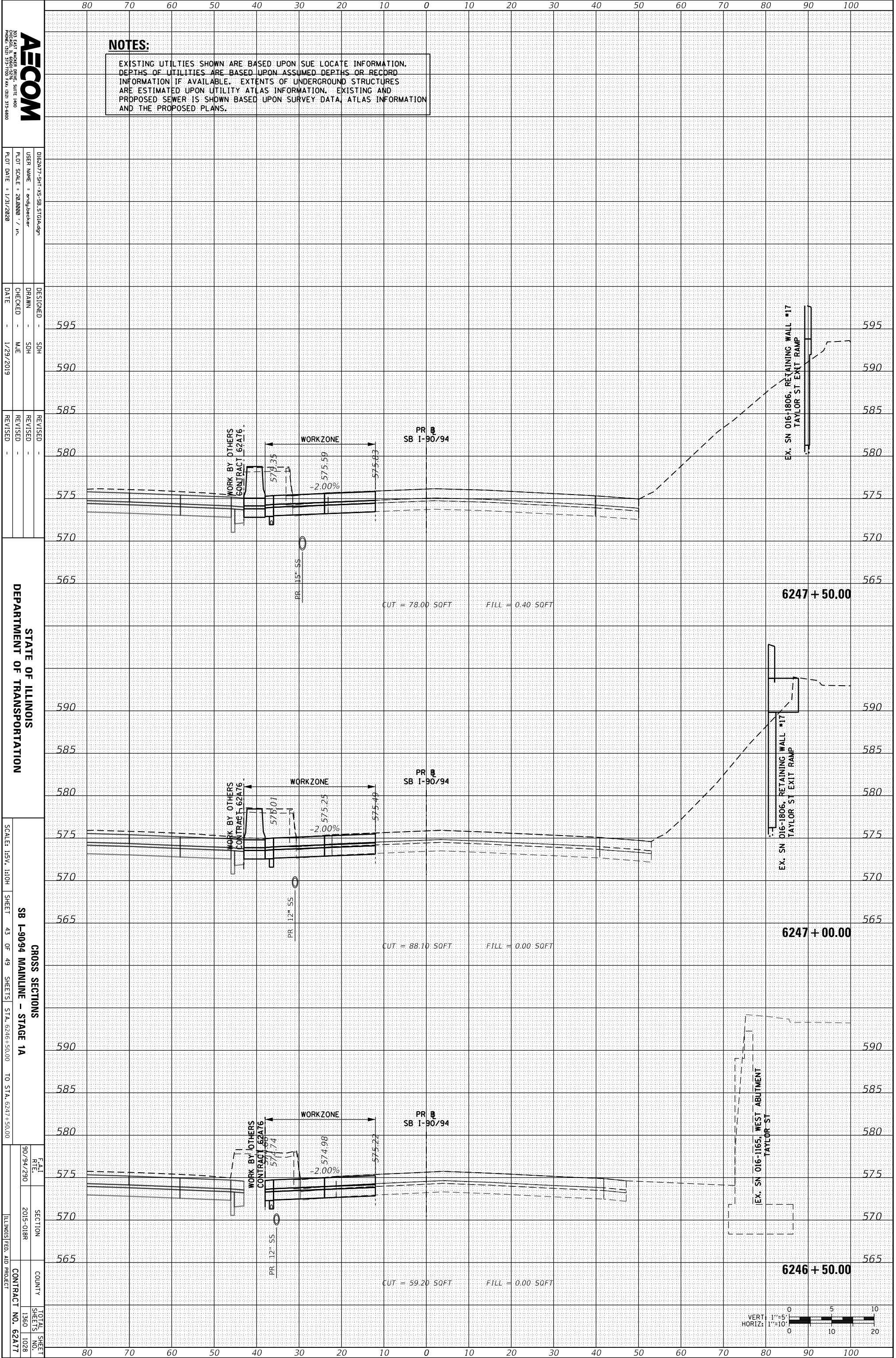
CROSS SECTIONS  
 FROM STA. 6245+00.00 TO STA. 6246+00.00  
 TOTAL SHEET NO. 1027  
 CONTRACT NO. 62A77



ORIGINAL SURVEY	SURVEYED	BY	DATE
NOTE BOOK	PLOTTED		
	TEMPLATE		
	AREAS		
	AREAS CHECKED		

FINAL SURVEY	SURVEYED	BY	DATE
NOTE BOOK	PLOTTED		
	TEMPLATE		
	AREAS		
	AREAS CHECKED		

FILE PATH = p:\AECOM-NA-AWSI\ecomonline\local\AECOM\_DS02.NA\Documents\01 Americas\Transportation\60269938 Circle\Phase 1\000\_CAD\006\_Roadway\Sheets\62A77 Contract\0162A77-SHT-XS-SB-STG1A.dgn



**NOTES:**  
 EXISTING UTILITIES SHOWN ARE BASED UPON SUE LOCATE INFORMATION. DEPTHS OF UTILITIES ARE BASED UPON ASSUMED DEPTHS OR RECORD INFORMATION IF AVAILABLE. EXTENTS OF UNDERGROUND STRUCTURES ARE ESTIMATED UPON UTILITY ATLAS INFORMATION. EXISTING AND PROPOSED SEWER IS SHOWN BASED UPON SURVEY DATA, ATLAS INFORMATION AND THE PROPOSED PLANS.



0162A77-SHT-XS-SB-STG1A.dgn  
 USER NAME = endjbecker  
 PLOT SCALE = 20.0000 / in.  
 PLOT DATE = 1/31/2020

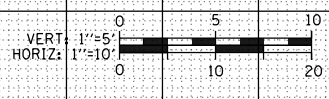
DESIGNED - SDH  
 DRAWN - SDH  
 CHECKED - MJE  
 DATE - 1/29/2019

REVISIONS  
 REVISION -  
 REVISION -  
 REVISION -

STATE OF ILLINOIS  
 DEPARTMENT OF TRANSPORTATION

SCALE: 1/8" = 1'-0"  
 SHEET 43 OF 49 SHEETS  
 SB 1-90/94 MAINLINE - STAGE 1A

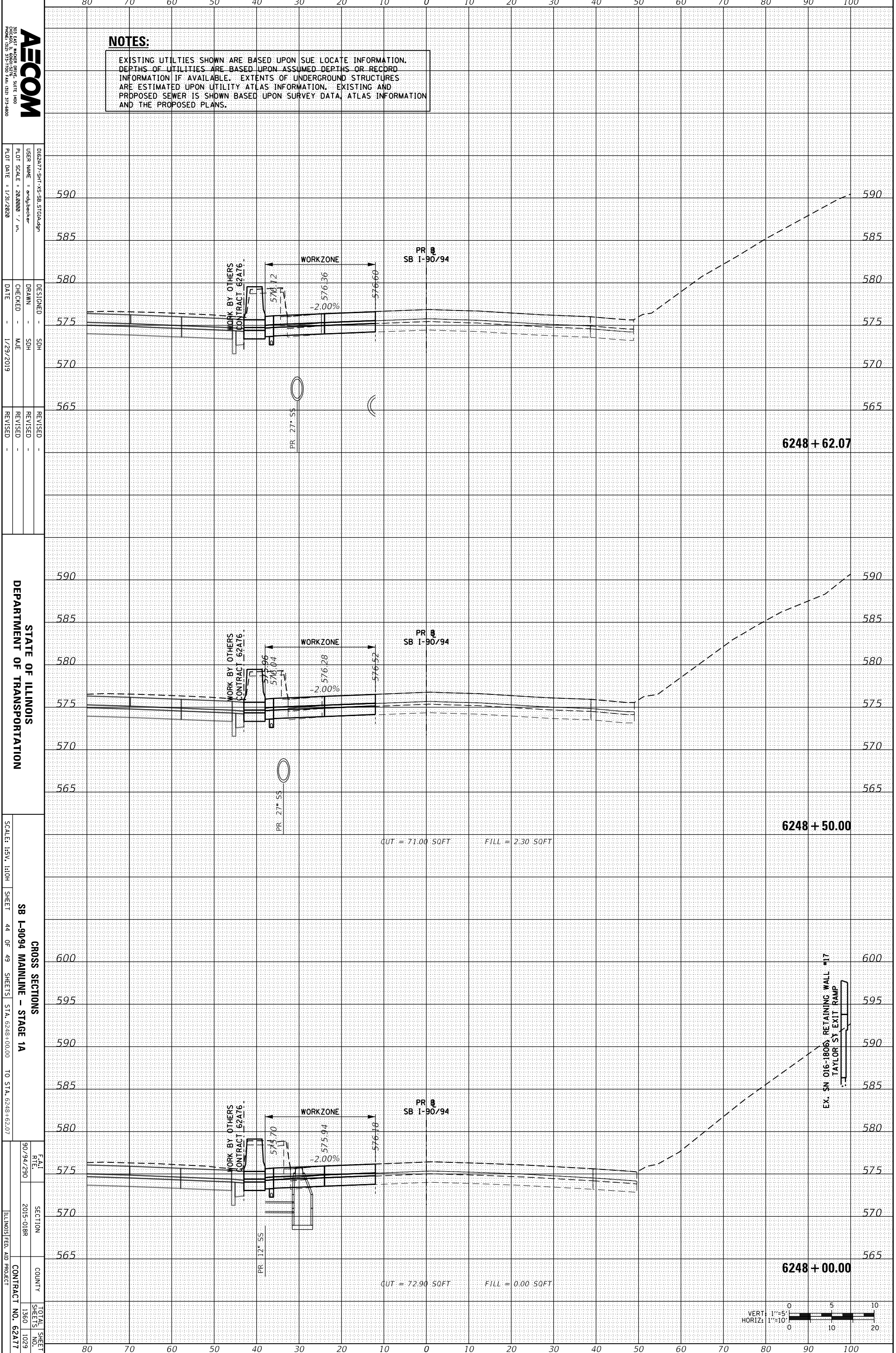
CROSS SECTIONS  
 TO STA. 6247+50.00  
 TOTAL SHEET SHEETS NO. 1360 1028  
 ILLINOIS FED. AID PROJECT CONTRACT NO. 62A77



ORIGINAL SURVEY	SURVEYED	BY	DATE
NOTE BOOK	PLOTTED		
	TEMPLATE		
	AREAS		
	CHECKED		

FINAL SURVEY	SURVEYED	BY	DATE
NOTE BOOK	PLOTTED		
	TEMPLATE		
	AREAS		
	CHECKED		

FILE PATH = p:\AECOM\NA-AWSI\ecomonline\local\AECOM\_DS02\_NA\Documents\01 Americas\Transportation\60269938 Circle\Phase 1\000\_CAD\006\_Roadway\Sheets\62A77 Contract\0162A77-SHT-XS-SB-STG1A.dgn



**NOTES:**  
 EXISTING UTILITIES SHOWN ARE BASED UPON SUE LOCATE INFORMATION. DEPTHS OF UTILITIES ARE BASED UPON ASSUMED DEPTHS OR RECORD INFORMATION IF AVAILABLE. EXTENTS OF UNDERGROUND STRUCTURES ARE ESTIMATED UPON UTILITY ATLAS INFORMATION. EXISTING AND PROPOSED SEWER IS SHOWN BASED UPON SURVEY DATA, ATLAS INFORMATION AND THE PROPOSED PLANS.

**AECOM**  
 200 EAST MICHIGAN AVENUE, SUITE 1400  
 ANN ARBOR, MI 48106-1500  
 PHONE: (734) 317-1700 FAX: (734) 317-6800

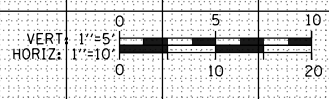
DESIGNED - SDH  
 DRAWN - SDH  
 CHECKED - MJE  
 DATE - 1/29/2019

REVISIONS  
 REVISION -  
 REVISION -  
 REVISION -

STATE OF ILLINOIS  
 DEPARTMENT OF TRANSPORTATION

SCALE: 1/8" = 1'-0"  
 SHEET 44 OF 49 SHEETS  
 SB I-90/94 MAINLINE - STAGE 1A  
 TO STA. 6248+62.07

CROSS SECTIONS  
 STA. 6248+00.00  
 STA. 6248+50.00  
 STA. 6248+62.07



6248 + 62.07

6248 + 50.00

6248 + 00.00

CUT = 71.00 SQFT FILL = 2.30 SQFT

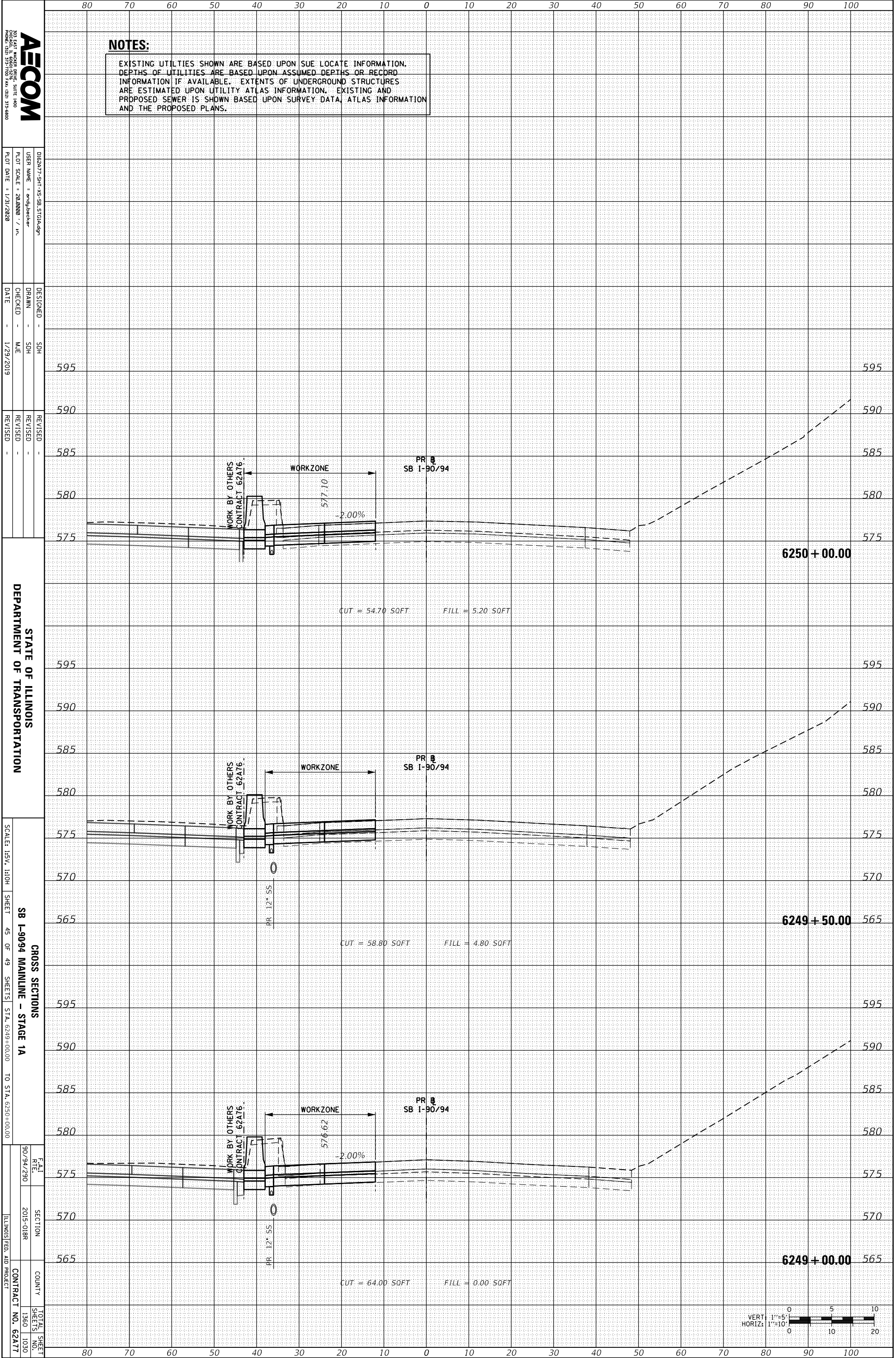
CUT = 72.90 SQFT FILL = 0.00 SQFT

EX. SN 016-1806, RETAINING WALL #17  
 TAYLOR ST EXIT RAMP

ORIGINAL SURVEY	SURVEYED _____	BY _____	DATE _____
NOTE BOOK	PLOTTED _____		
	TEMPLATE _____		
	AREAS _____		
	AREAS CHECKED _____		

FINAL SURVEY	SURVEYED _____	BY _____	DATE _____
NOTE BOOK	PLOTTED _____		
	TEMPLATE _____		
	AREAS _____		
	AREAS CHECKED _____		

FILE PATH = p:\AECOM\NA\AWSI\ecomonline\local\AECOM\_DS02.NA\Documents\01 Americas\Transportation\62269938 Circle\Phase 1\1\000\_CAD\006\_Roadway\Sheets\62A77 Contract\0162A77-SHT-XS-SB.STGIA.dgn



**AECOM**  
300 EAST MADISON AVENUE, SUITE 4000  
PHOENIX, AZ 85001-1700 FAX: (602) 375-8800

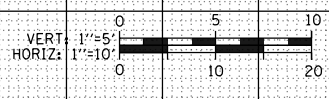
DESIGNED - SDH  
DRAWN - SDH  
CHECKED - MJE  
DATE - 1/29/2019

REVISIONS  
REVISION NO.    DATE    DESCRIPTION

STATE OF ILLINOIS  
DEPARTMENT OF TRANSPORTATION

SCALE: 1/8" = 1'-0"  
SHEET 45 OF 49 SHEETS  
SB 1-90/94 MAINLINE - STAGE 1A  
STA. 6249+00.00 TO STA. 6250+00.00

CROSS SECTIONS  
F&I R/E 90/94/290  
SECTION 2015-01BR  
COUNTY ILLINOIS FED. AID PROJECT  
TOTAL SHEET NO. 1360  
SHEETS NO. 1030  
CONTRACT NO. 62A77



ORIGINAL SURVEY	SURVEYED	BY	DATE
NOTE BOOK	PLOTTED		
	TEMPLATE		
	AREAS		
	AREAS CHECKED		
NO.			

FINAL SURVEY	SURVEYED	BY	DATE
NOTE BOOK	PLOTTED		
	TEMPLATE		
	AREAS		
	AREAS CHECKED		
NO.			

FILE PATH = p:\AECOM\NA-AWS\Aeconline\local\AECOM\_DS02.NA\Documents\01 Americas\Transportation\60269938 Circle\Phase.II\000.CAD\006.Roadway\Sheets\62A77 Contract\0162A77-SHT-XS-SB-STG1A.dgn

**NOTES:**

EXISTING UTILITIES SHOWN ARE BASED UPON SUE LOCATE INFORMATION. DEPTHS OF UTILITIES ARE BASED UPON ASSUMED DEPTHS OR RECORD INFORMATION IF AVAILABLE. EXTENTS OF UNDERGROUND STRUCTURES ARE ESTIMATED UPON UTILITY ATLAS INFORMATION. EXISTING AND PROPOSED SEWER IS SHOWN BASED UPON SURVEY DATA, ATLAS INFORMATION AND THE PROPOSED PLANS.

**AECOM**  
 200 EAST Wacker Drive, Suite 1400  
 Chicago, IL 60601-3000  
 PHONE: (312) 517-1700 FAX: (312) 517-6800

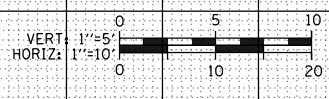
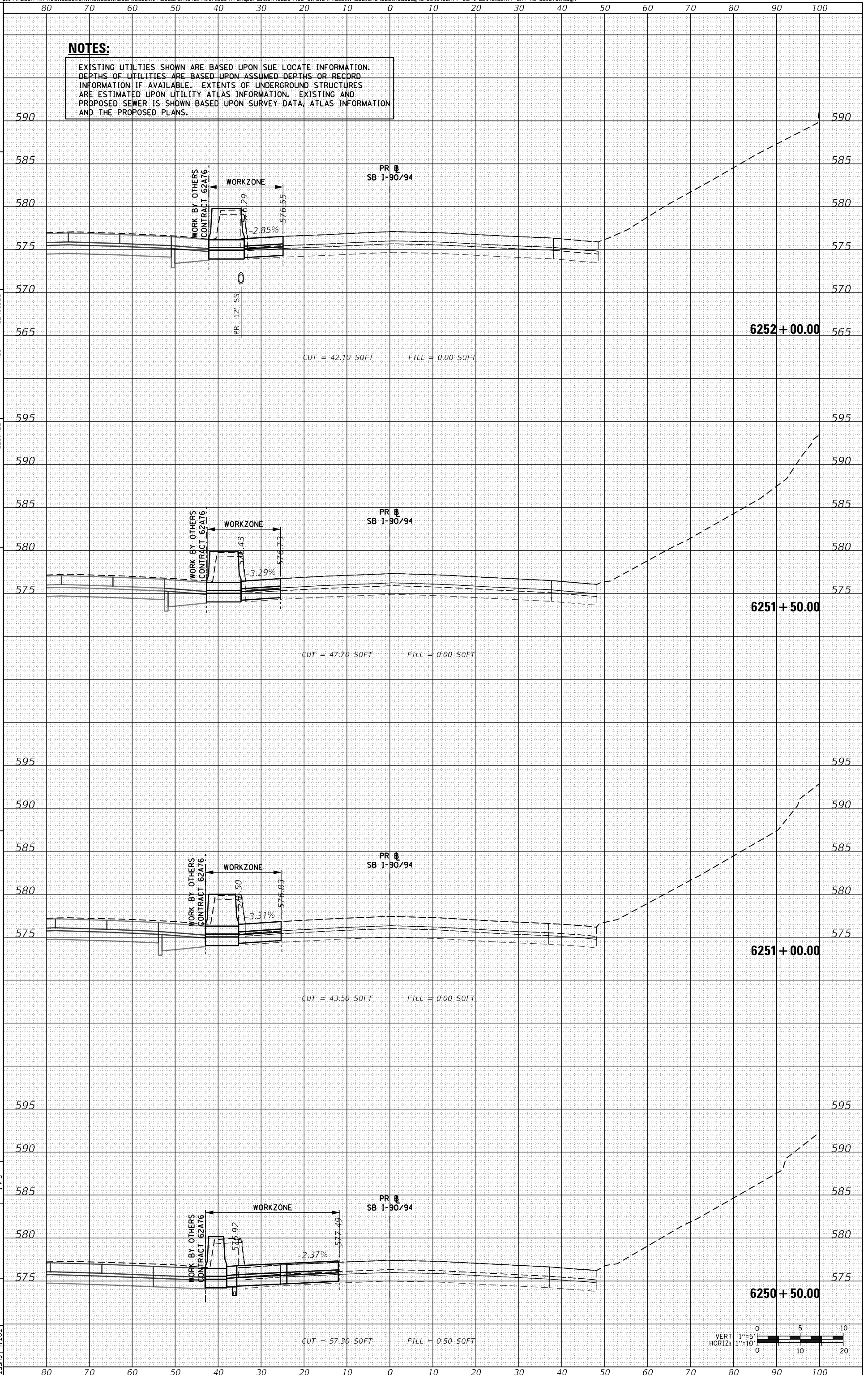
DESIGNED - SDH  
 DRAWN - SDH  
 CHECKED - MJE  
 DATE - 1/29/2019

REVISIONS  
 REVISION NO. DATE DESCRIPTION

STATE OF ILLINOIS  
 DEPARTMENT OF TRANSPORTATION

SCALE: 1/8" = 1'-0"  
 SHEET 46 OF 49  
 SB I-90/94 MAINLINE - STAGE 1A

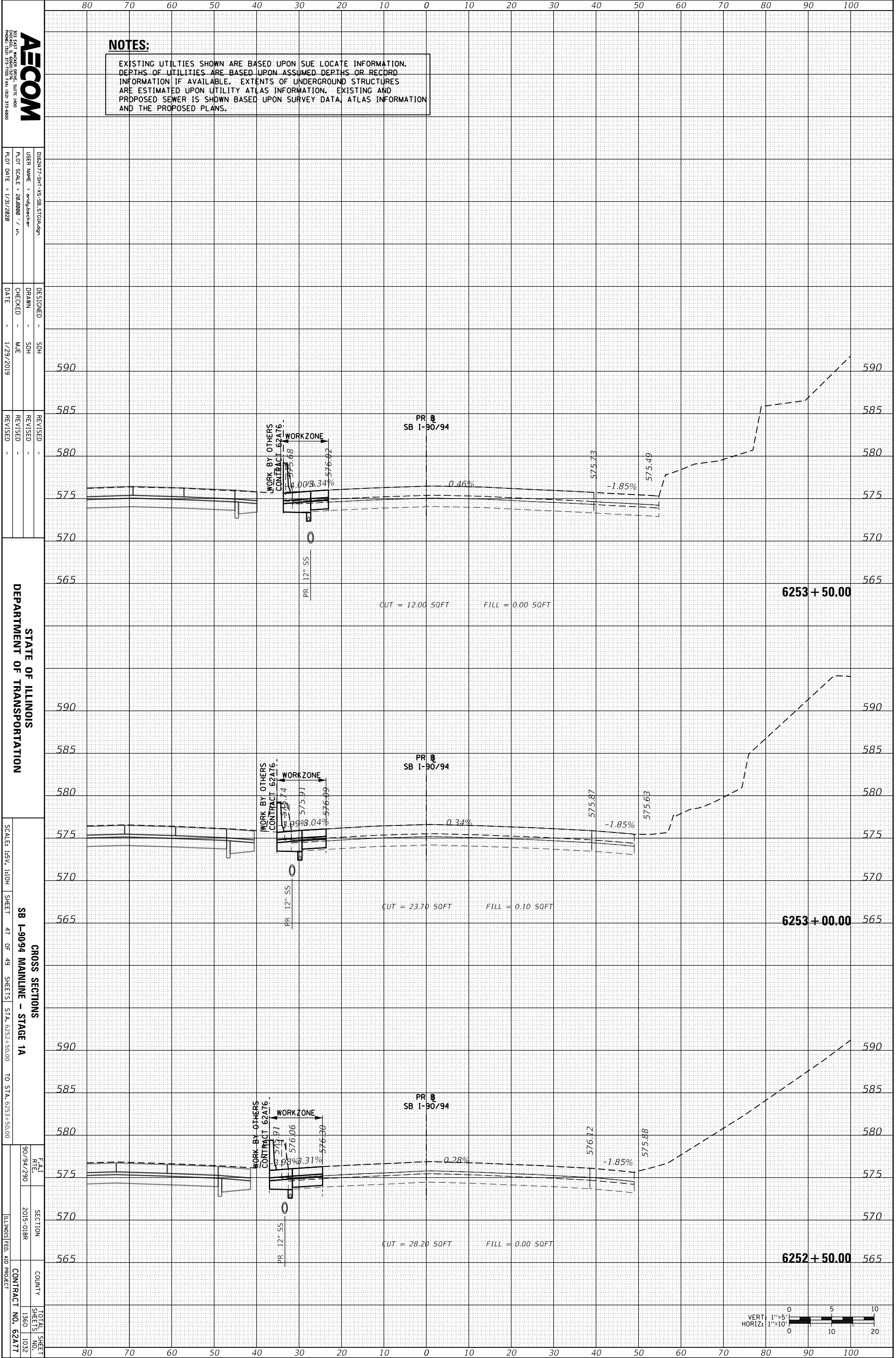
CROSS SECTIONS  
 TOTAL SHEET NO. 1360  
 SHEETS NO. 1031  
 COUNTY ILLINOIS  
 CONTRACT NO. 62A77



ORIGINAL SURVEY	SURVEYED	BY	DATE
NOTE BOOK	PLOTTED		
	TEMPLATE		
	AREAS		
	CHECKED		

FINAL SURVEY	SURVEYED	BY	DATE
NOTE BOOK	PLOTTED		
	TEMPLATE		
	AREAS		
	CHECKED		

FILE PATH = p:\AECOM\NA\AWSI\ecomonline\local\AECOM\_DS02.NA\Documents\01 Americas\Transportation\6269938 Circle\Phase 1\000\_CAD\006\_Roadway\Sheets\62A77 Contract\0162A77-SHT-XS-SB.STGIA.dgn



**NOTES:**

EXISTING UTILITIES SHOWN ARE BASED UPON SUE LOCATE INFORMATION. DEPTHS OF UTILITIES ARE BASED UPON ASSUMED DEPTHS OR RECORD INFORMATION IF AVAILABLE. EXTENTS OF UNDERGROUND STRUCTURES ARE ESTIMATED UPON UTILITY ATLAS INFORMATION. EXISTING AND PROPOSED SEWER IS SHOWN BASED UPON SURVEY DATA, ATLAS INFORMATION AND THE PROPOSED PLANS.

**AECOM**  
 200 EAST MICHIGAN AVENUE, SUITE 1400  
 PHOENIX, ARIZONA 85001-4244  
 PHONE: (480) 351-7700 FAX: (480) 351-6800

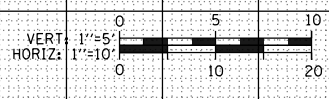
DESIGNED - SDH  
 DRAWN - SDH  
 CHECKED - MJE  
 DATE - 1/29/2019

REVISIONS  
 REVISION NO. DATE DESCRIPTION

STATE OF ILLINOIS  
 DEPARTMENT OF TRANSPORTATION

SCALE: 1/8" = 1'-0"  
 SHEET 47 OF 49 SHEETS  
 STA. 6252+50.00 TO STA. 6253+50.00

CROSS SECTIONS  
 SB 1-90/94 MAINLINE - STAGE 1A  
 TOTAL SHEET NO. 1360  
 SHEETS NO. 1032  
 COUNTY ILLINOIS  
 CONTRACT NO. 62A77





ORIGINAL SURVEY	SURVEYED	BY	DATE
NOTE BOOK	PLOTTED		
	TEMPLATE		
	AREAS		
	AREAS CHECKED		

FINAL SURVEY	SURVEYED	BY	DATE
NOTE BOOK	PLOTTED		
	TEMPLATE		
	AREAS		
	AREAS CHECKED		

FILE PATH = p:\AECOM\NA\AWSI\ecomonline\local\AECOM\_DS02.NA\Documents\01 Americas\Transportation\60269938 Circle\Phase 1\11000.CAD\006\_Roadway\Sheets\62A77 Contract\0162A77-SHT-XS-SB.STG1A.dgn

**NOTES:**

EXISTING UTILITIES SHOWN ARE BASED UPON SUE LOCATE INFORMATION. DEPTHS OF UTILITIES ARE BASED UPON ASSUMED DEPTHS OR RECORD INFORMATION IF AVAILABLE. EXTENTS OF UNDERGROUND STRUCTURES ARE ESTIMATED UPON UTILITY ATLAS INFORMATION. EXISTING AND PROPOSED SEWER IS SHOWN BASED UPON SURVEY DATA, ATLAS INFORMATION AND THE PROPOSED PLANS.

**AECOM**  
 200 EAST MICHIGAN AVENUE, SUITE 1400  
 PHOENIX, ARIZONA 85001-1000 FAX: (602) 371-6800

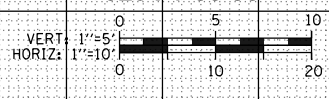
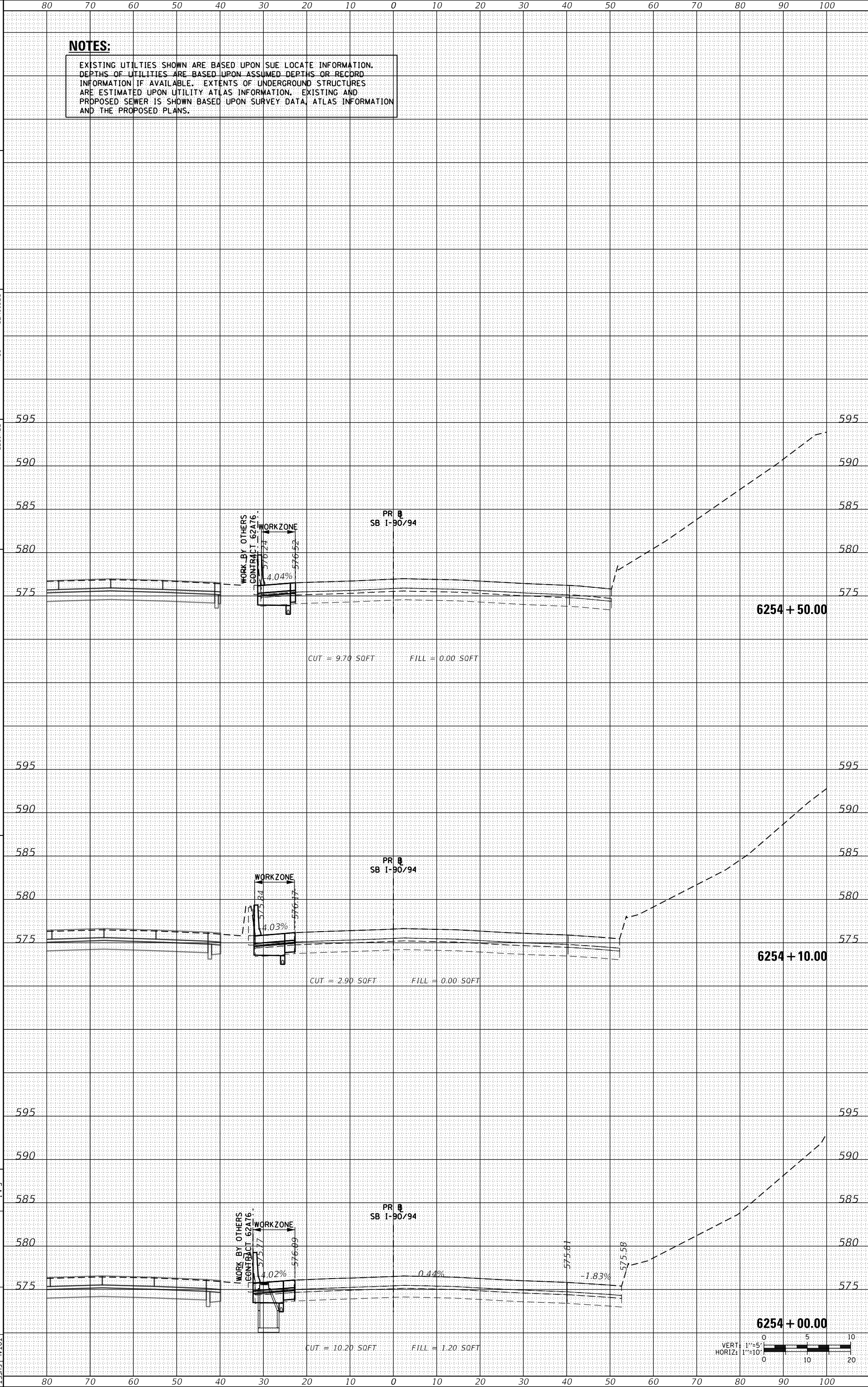
DESIGNED - SDH  
 DRAWN - SDH  
 CHECKED - MJE  
 DATE - 1/29/2019

REVISIONS  
 595  
 590  
 585  
 580  
 575

STATE OF ILLINOIS  
 DEPARTMENT OF TRANSPORTATION

SCALE: 1/8" = 1'-0"  
 SHEET 48 OF 49 SHEETS  
 STA. 6254+00.00 TO STA. 6254+50.00

SB I-90/94 MAINLINE - STAGE 1A  
 CROSS SECTIONS  
 TOTAL SHEET NO. 1360  
 SHEETS NO. 1033  
 COUNTY ILLINOIS  
 CONTRACT NO. 62A77



ORIGINAL SURVEY	SURVEYED	BY	DATE
NOTE BOOK	PLOTTED		
	TEMPLATE		
	AREAS		
	AREAS CHECKED		

FINAL SURVEY	SURVEYED	BY	DATE
NOTE BOOK	PLOTTED		
	TEMPLATE		
	AREAS		
	AREAS CHECKED		

FILE PATH = p:\AECOM\NA\AWSI\ecomonline\local\AECOM\_DS02\_NA\Documents\01\_Americas\Transportation\60269938\_Circle\Phase\_II\000\_CAD\006\_Roadway\Sheets\62A77\_Contract\0162A77-SHT-XS-SB.STG1A.dgn

**NOTES:**

EXISTING UTILITIES SHOWN ARE BASED UPON SUE LOCATE INFORMATION. DEPTHS OF UTILITIES ARE BASED UPON ASSUMED DEPTHS OR RECORD INFORMATION IF AVAILABLE. EXTENTS OF UNDERGROUND STRUCTURES ARE ESTIMATED UPON UTILITY ATLAS INFORMATION. EXISTING AND PROPOSED SEWER IS SHOWN BASED UPON SURVEY DATA, ATLAS INFORMATION AND THE PROPOSED PLANS.



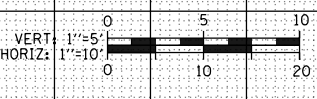
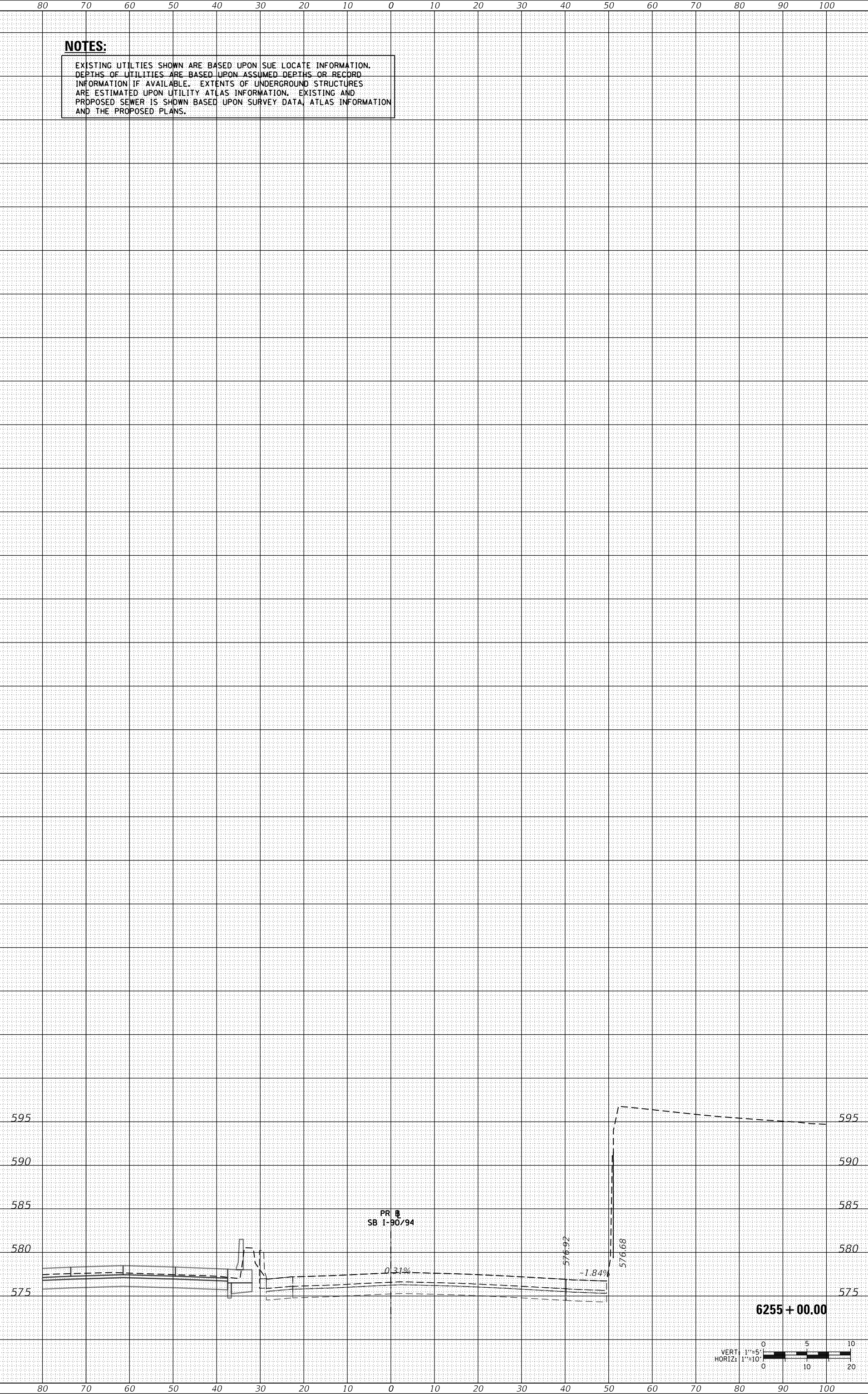
0162A77-SHT-XS-SB-STG1A.dgn  
 USER NAME = endjbecker  
 PLOT SCALE = 20.0000 / in.  
 PLOT DATE = 1/31/2020

DESIGNED - SDH  
 DRAWN - SDH  
 CHECKED - MJE  
 DATE - 1/29/2019

STATE OF ILLINOIS  
 DEPARTMENT OF TRANSPORTATION

CROSS SECTIONS  
 SB 1-90/94 MAINLINE - STAGE 1A  
 SCALE: H&V: 1:10  
 SHEET 49 OF 49 SHEETS STA. 6255+00.00 TO STA. 6255+00.00

DATE 90/94/290  
 SECTION 2015-01BR  
 COUNTY ILLINOIS FED. AID PROJECT  
 TOTAL SHEET SHEETS NO. 1360 1034  
 CONTRACT NO. 62A77



ORIGINAL SURVEY	SURVEYED	BY	DATE
NOTE BOOK	PLOTTED		
	TEMPLATE		
	AREAS		
	AREAS CHECKED		

FINAL SURVEY	SURVEYED	BY	DATE
NOTE BOOK	PLOTTED		
	TEMPLATE		
	AREAS		
	AREAS CHECKED		

FILE PATH = p:\AECOM\NA\AWSI\ecomonline\local\AECOM\_DS02\NA\Documents\01 Americas\Transportation\60269938 Circle\Phase 1\11000\_CAD\006\_Roadway\Sheets\62A77 Contract\0162A77-SHT-XS-SB-STGIB.dgn

**NOTES:**

EXISTING UTILITIES SHOWN ARE BASED UPON SUE LOCATE INFORMATION. DEPTHS OF UTILITIES ARE BASED UPON ASSUMED DEPTHS OR RECORD INFORMATION IF AVAILABLE. EXTENTS OF UNDERGROUND STRUCTURES ARE ESTIMATED UPON UTILITY ATLAS INFORMATION. EXISTING AND PROPOSED SEWER IS SHOWN BASED UPON SURVEY DATA, ATLAS INFORMATION AND THE PROPOSED PLANS.

**AECOM**  
 200 EAST MICHIGAN STREET, SUITE 1400  
 CHICAGO, IL 60601-3000  
 PHONE: (312) 517-1700 FAX: (312) 517-6800

0162A77-SHT-XS-SB-STGIB.dgn  
 USER NAME = endjhecker  
 PLOT SCALE = 20,0000 / in.  
 PLOT DATE = 1/31/2020

DESIGNED - SDH  
 DRAWN - SDH  
 CHECKED - MJE  
 DATE - 1/29/2019

REVISIONS  
 REVISION NO. DATE DESCRIPTION

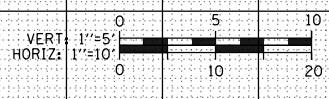
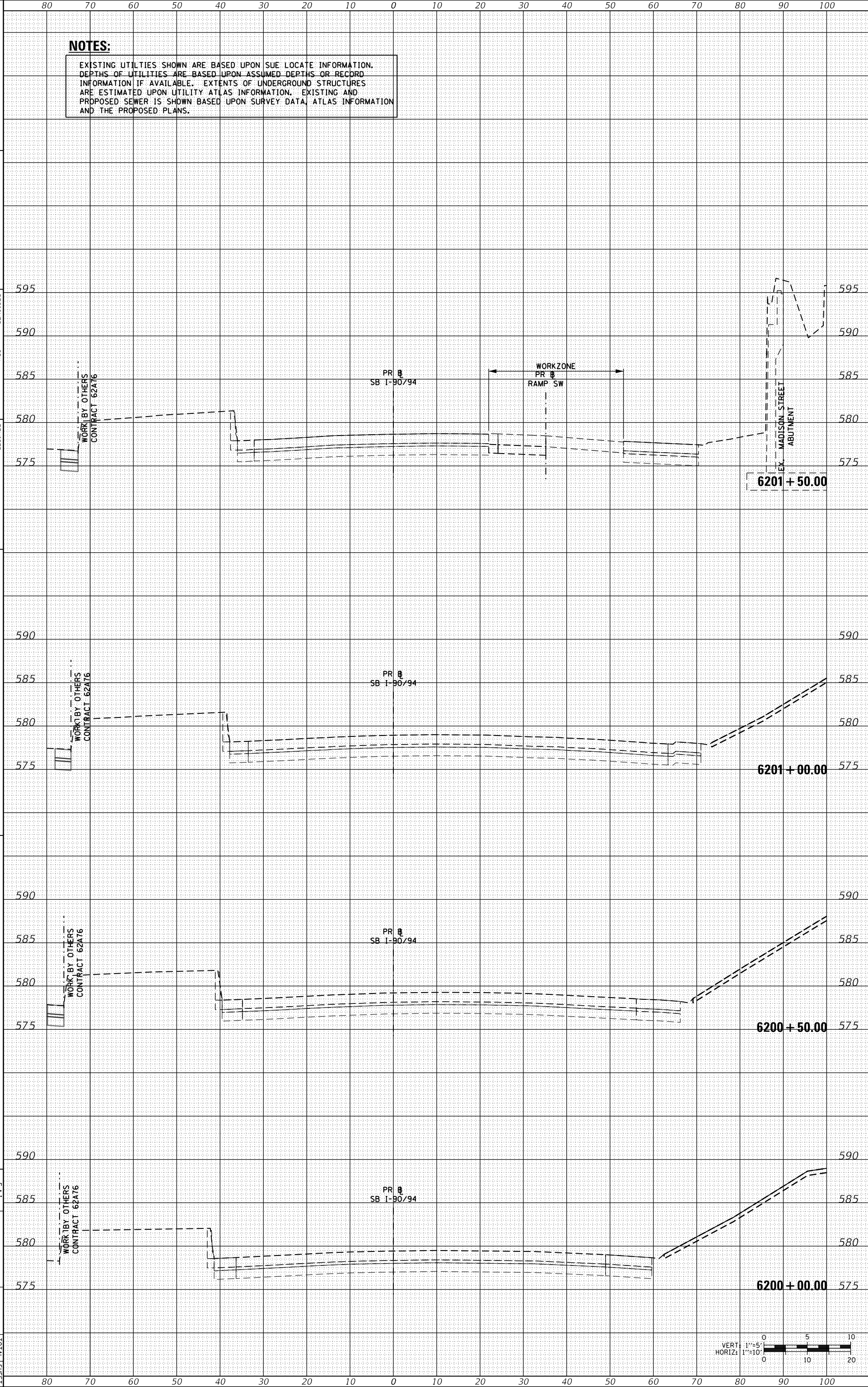
STATE OF ILLINOIS  
 DEPARTMENT OF TRANSPORTATION

SCALE: 1/8" = 1'-0"

SHEET 1 OF 50 SHEETS  
 SB I-90/94 MAINLINE - STAGE 1B

CROSS SECTIONS  
 STA. 6200+00.00 TO STA. 6201+50.00

DATE: 9/9/2009  
 SECTION: 2015-01BR  
 COUNTY: ILLINOIS FED. AID PROJECT  
 TOTAL SHEET NO.: 1360  
 SHEETS NO.: 1035  
 CONTRACT NO.: 62A77



ORIGINAL SURVEY	SURVEYED	BY	DATE
NOTE BOOK	PLOTTED		
	TEMPLATE		
	AREAS		
	CHECKED		

FINAL SURVEY	SURVEYED	BY	DATE
NOTE BOOK	PLOTTED		
	TEMPLATE		
	AREAS		
	CHECKED		

FILE PATH = p:\AECOM\NA-AWS\ecomonline\local\AECOM\DS02\NA\Documents\01 Americas\Transportation\60269938 Circle\Phase 1\11000.CAD\006\_Roadway\Sheets\62A77 Contract\DI62A77-SHT-XS-SB-STIGB.dgn

**NOTES:**

EXISTING UTILITIES SHOWN ARE BASED UPON SUE LOCATE INFORMATION. DEPTHS OF UTILITIES ARE BASED UPON ASSUMED DEPTHS OR RECORD INFORMATION IF AVAILABLE. EXTENTS OF UNDERGROUND STRUCTURES ARE ESTIMATED UPON UTILITY ATLAS INFORMATION. EXISTING AND PROPOSED SEWER IS SHOWN BASED UPON SURVEY DATA, ATLAS INFORMATION AND THE PROPOSED PLANS.

**AECOM**  
 200 EAST WISCONSIN AVENUE, SUITE 1400  
 PHOENIX, ARIZONA 85004  
 PHONE: (480) 517-7000 FAX: (480) 517-8800

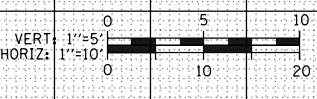
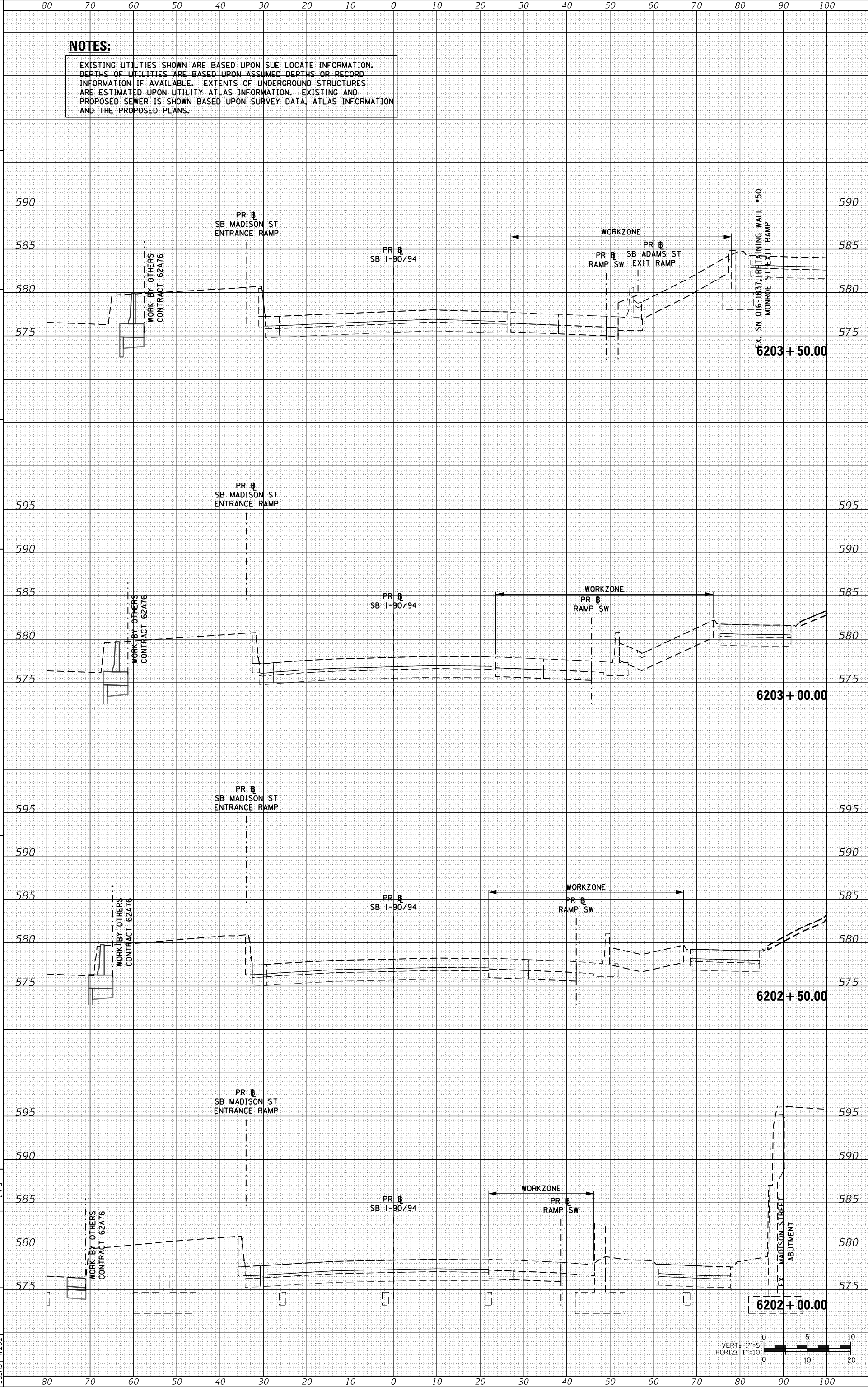
DESIGNED - SDH  
 DRAWN - SDH  
 CHECKED - MJE  
 DATE - 1/29/2019

REVISIONS

STATE OF ILLINOIS  
 DEPARTMENT OF TRANSPORTATION

SCALE: 1/8" = 1'-0"  
 SHEET 2 OF 50 SHEETS  
 STA. 6202+00.00 TO STA. 6203+50.00

CROSS SECTIONS  
 SB I-90/94 MAINLINE - STAGE 1B  
 TOTAL SHEET NO. 1036  
 SHEETS NO. 1360  
 CONTRACT NO. 62A77



ORIGINAL SURVEY	SURVEYED	BY	DATE
NOTE BOOK	PLOTTED		
	TEMPLATE		
	AREAS		
	CHECKED		

FINAL SURVEY	SURVEYED	BY	DATE
NOTE BOOK	PLOTTED		
	TEMPLATE		
	AREAS		
	CHECKED		

FILE PATH = p:\AECOM\NA-AWS\Aecoman\line\local\AECOM\_DS02\_NA\Documents\01\_Americas\Transportation\60269938\_Circle\Phase\_1\11000\_CAD\006\_Roadway\Sheets\62A77\_Contract\0162A77-SHT-XS-SB-STGIB.dgn

**NOTES:**

EXISTING UTILITIES SHOWN ARE BASED UPON SUE LOCATE INFORMATION. DEPTHS OF UTILITIES ARE BASED UPON ASSUMED DEPTHS OR RECORD INFORMATION IF AVAILABLE. EXTENTS OF UNDERGROUND STRUCTURES ARE ESTIMATED UPON UTILITY ATLAS INFORMATION. EXISTING AND PROPOSED SEWER IS SHOWN BASED UPON SURVEY DATA, ATLAS INFORMATION AND THE PROPOSED PLANS.

**AECOM**  
 200 EAST WISCONSIN AVENUE, SUITE 1400  
 PHOENIX, ARIZONA 85001-3170  
 PHONE: (480) 313-7000 FAX: (480) 313-6800

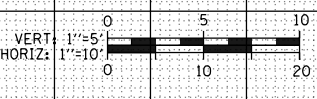
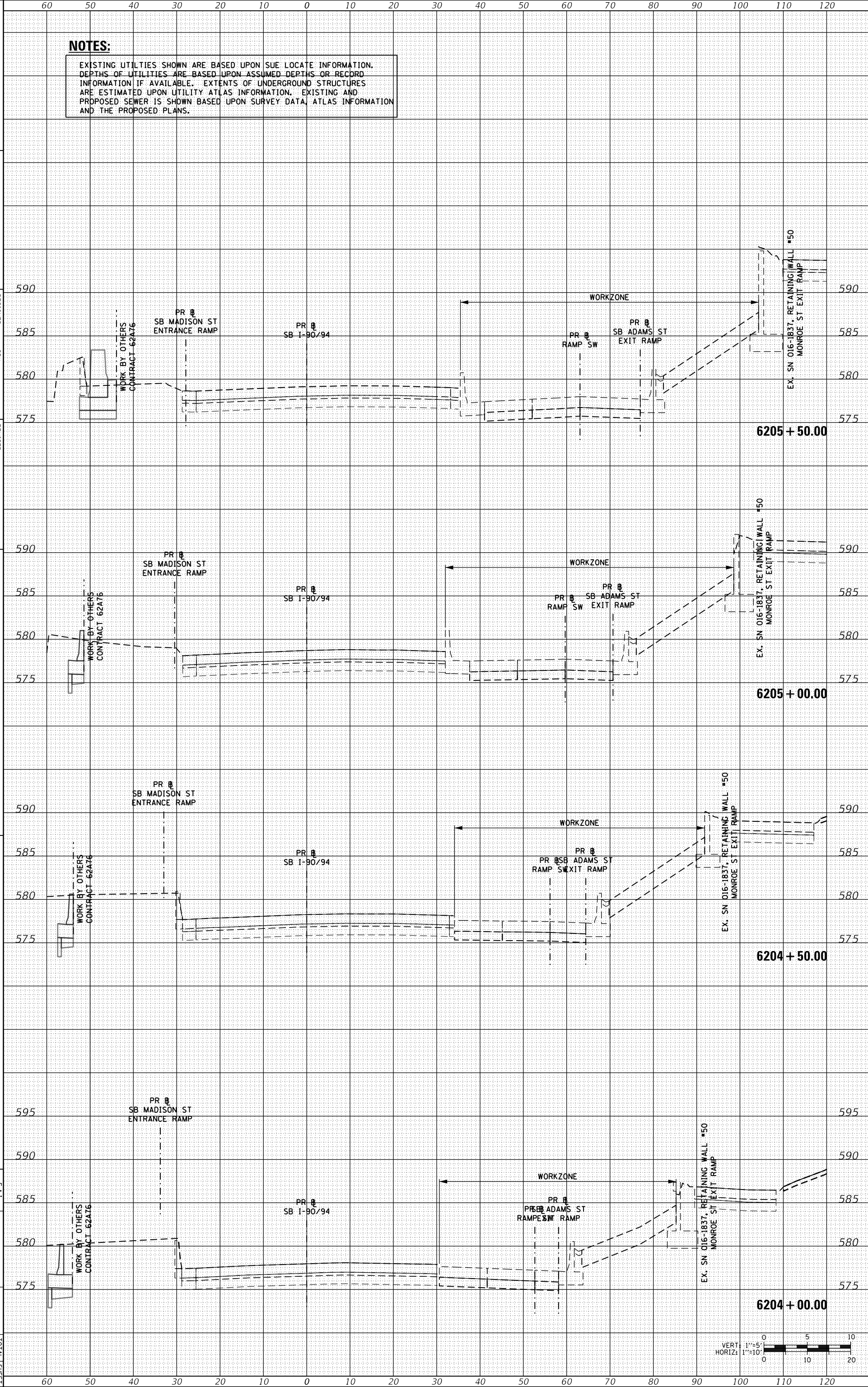
DESIGNED - SDH  
 DRAWN - SDH  
 CHECKED - MJE  
 DATE - 1/29/2019

REVISIONS

STATE OF ILLINOIS  
 DEPARTMENT OF TRANSPORTATION

CROSS SECTIONS  
 SB I-90/94 MAINLINE - STAGE 1B  
 SCALE: 1/8" = 1'-0"  
 SHEET 3 OF 50 SHEETS STA. 6204+00.00 TO STA. 6205+50.00

DATE: 9/29/2015  
 SECTION: 2015-01BR  
 COUNTY: ILLINOIS  
 TOTAL SHEETS: 1360  
 SHEETS NO.: 1037  
 CONTRACT NO.: 62A77



ORIGINAL SURVEY	SURVEYED	BY	DATE
NOTE BOOK	PLOTTED		
	TEMPLATE		
	AREAS		
	CHECKED		

FINAL SURVEY	SURVEYED	BY	DATE
NOTE BOOK	PLOTTED		
	TEMPLATE		
	AREAS		
	CHECKED		

FILE PATH = p:\AECOM\NA\AW\Aecom\online\local\AECOM\_DS02.NA\Documents\01 Americas\Transportation\60269938 Circle\Phase 1\000.CAD\006.Roadway\Sheets\62A77 Contract\0162A77-SHT-XS-SB.STGIB.dgn

**NOTES:**

EXISTING UTILITIES SHOWN ARE BASED UPON SUE LOCATE INFORMATION. DEPTHS OF UTILITIES ARE BASED UPON ASSUMED DEPTHS OR RECORD INFORMATION IF AVAILABLE. EXTENTS OF UNDERGROUND STRUCTURES ARE ESTIMATED UPON UTILITY ATLAS INFORMATION. EXISTING AND PROPOSED SEWER IS SHOWN BASED UPON SURVEY DATA, ATLAS INFORMATION AND THE PROPOSED PLANS.

**AECOM**  
 200 EAST MICHIGAN AVENUE, SUITE 1400  
 PHOENIX, ARIZONA 85001-4244  
 PHONE: (480) 313-7000 FAX: (480) 313-8800

0162A77-SHT-XS-SB-STGIB.dgn  
 USER NAME = endjbecker  
 PLOT SCALE = 20,0000 / in.  
 PLOT DATE = 1/31/2020

DESIGNED - SDH  
 DRAWN - SDH  
 CHECKED - MJE  
 DATE - 1/29/2019

REVISIONS  
 REVISION NO. DATE DESCRIPTION

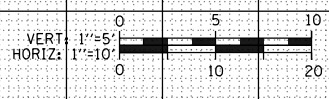
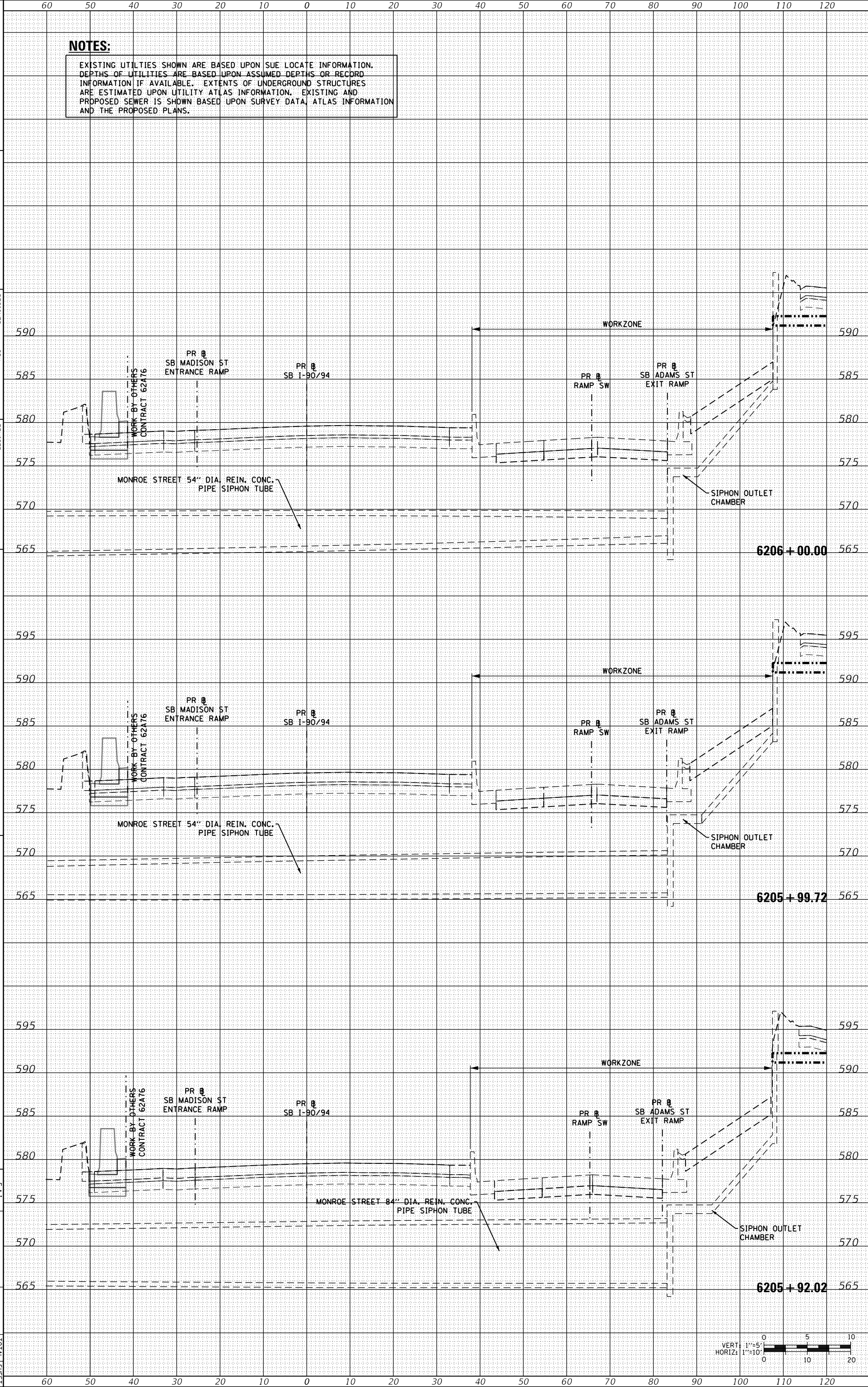
STATE OF ILLINOIS  
 DEPARTMENT OF TRANSPORTATION

SCALE: 1/8" = 1'-0"

SHEET 4 OF 50 SHEETS  
 SB I-90/94 MAINLINE - STAGE 1B

CROSS SECTIONS  
 STA. 6205+92.02 TO STA. 6206+00.00

DATE: 9/09/200  
 SECTION: 2015-01BR  
 COUNTY: ILLINOIS FED. AID PROJECT  
 TOTAL SHEET NO.: 1360  
 SHEETS NO.: 1038  
 CONTRACT NO.: 62A77



ORIGINAL SURVEY	SURVEYED	BY	DATE
NOTE BOOK	PLOTTED		
	TEMPLATE		
	AREAS		
	CHECKED		

FINAL SURVEY	SURVEYED	BY	DATE
NOTE BOOK	PLOTTED		
	TEMPLATE		
	AREAS		
	CHECKED		

FILE PATH = p:\AECOM\NA-AWS\AECOM\line\local\AECOM\_DS02.NA\Documents\01 Americas\Transportation\6269938 Circle\Phase 1\11000.CAD\006\_Roadway\Sheets\62A77 Contract\0162A77-SHT-XS-SB-STGIB.dgn

**NOTES:**

EXISTING UTILITIES SHOWN ARE BASED UPON SUE LOCATE INFORMATION. DEPTHS OF UTILITIES ARE BASED UPON ASSUMED DEPTHS OR RECORD INFORMATION IF AVAILABLE. EXTENTS OF UNDERGROUND STRUCTURES ARE ESTIMATED UPON UTILITY ATLAS INFORMATION. EXISTING AND PROPOSED SEWER IS SHOWN BASED UPON SURVEY DATA, ATLAS INFORMATION AND THE PROPOSED PLANS.

**AECOM**  
 200 EAST WISCONSIN AVENUE, SUITE 1400  
 CHICAGO, ILLINOIS 60601  
 PHONE: (312) 517-1700 FAX: (312) 517-6800

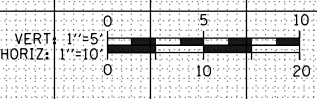
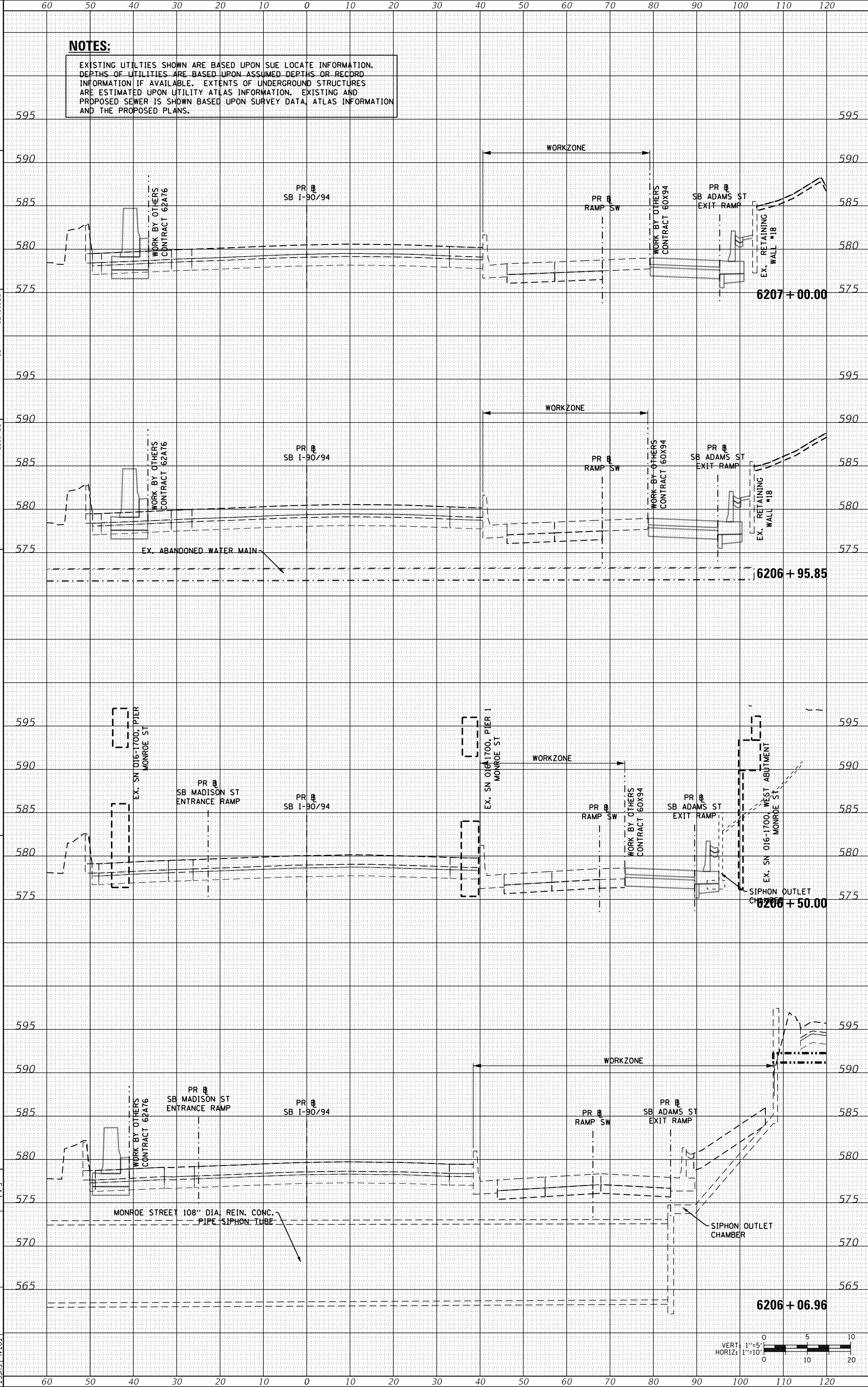
DESIGNED - SDH  
 DRAWN - SDH  
 CHECKED - MJE  
 DATE - 1/29/2019

REVISIONS  
 REVISION NO. 1  
 DESCRIPTION: EX. ABANDONED WATER MAIN

STATE OF ILLINOIS  
 DEPARTMENT OF TRANSPORTATION

SCALE: 1/8" = 1'-0"  
 SHEET 5 OF 50 SHEETS  
 SB I-90/94 MAINLINE - STAGE 1B

CROSS SECTIONS  
 TOTAL SHEET NO. 1360  
 SHEETS 1039  
 CONTRACT NO. 62A77



ORIGINAL SURVEY	SURVEYED	BY	DATE
NOTE BOOK	PLOTTED		
	TEMPLATE		
	AREAS		
	AREAS CHECKED		

FINAL SURVEY	SURVEYED	BY	DATE
NOTE BOOK	PLOTTED		
	TEMPLATE		
	AREAS		
	AREAS CHECKED		

FILE PATH = p:\AECOM\NA-AWSI\ecomonline\local\AECOM\_DS02.NA\Documents\01 Americas\Transportation\60269938 Circle\Phase 1\11000.CAD\006\_Roadway\Sheets\62A77 Contract\0162A77-SHT-XS-SB.STGIB.dgn

**NOTES:**

EXISTING UTILITIES SHOWN ARE BASED UPON SUE LOCATE INFORMATION. DEPTHS OF UTILITIES ARE BASED UPON ASSUMED DEPTHS OR RECORD INFORMATION IF AVAILABLE. EXTENTS OF UNDERGROUND STRUCTURES ARE ESTIMATED UPON UTILITY ATLAS INFORMATION. EXISTING AND PROPOSED SEWER IS SHOWN BASED UPON SURVEY DATA, ATLAS INFORMATION AND THE PROPOSED PLANS.

**AECOM**  
 200 EAST MICHIGAN AVENUE, SUITE 1400  
 ANN ARBOR, MI 48106-1500  
 PHONE: (734) 517-1700 FAX: (734) 517-4800

0162A77-SHT-XS-SB-STGIB.dgn  
 USER NAME = endjbecker  
 PLOT SCALE = 20.0000 / in.  
 PLOT DATE = 1/31/2020

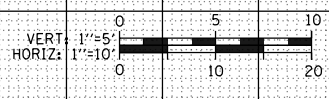
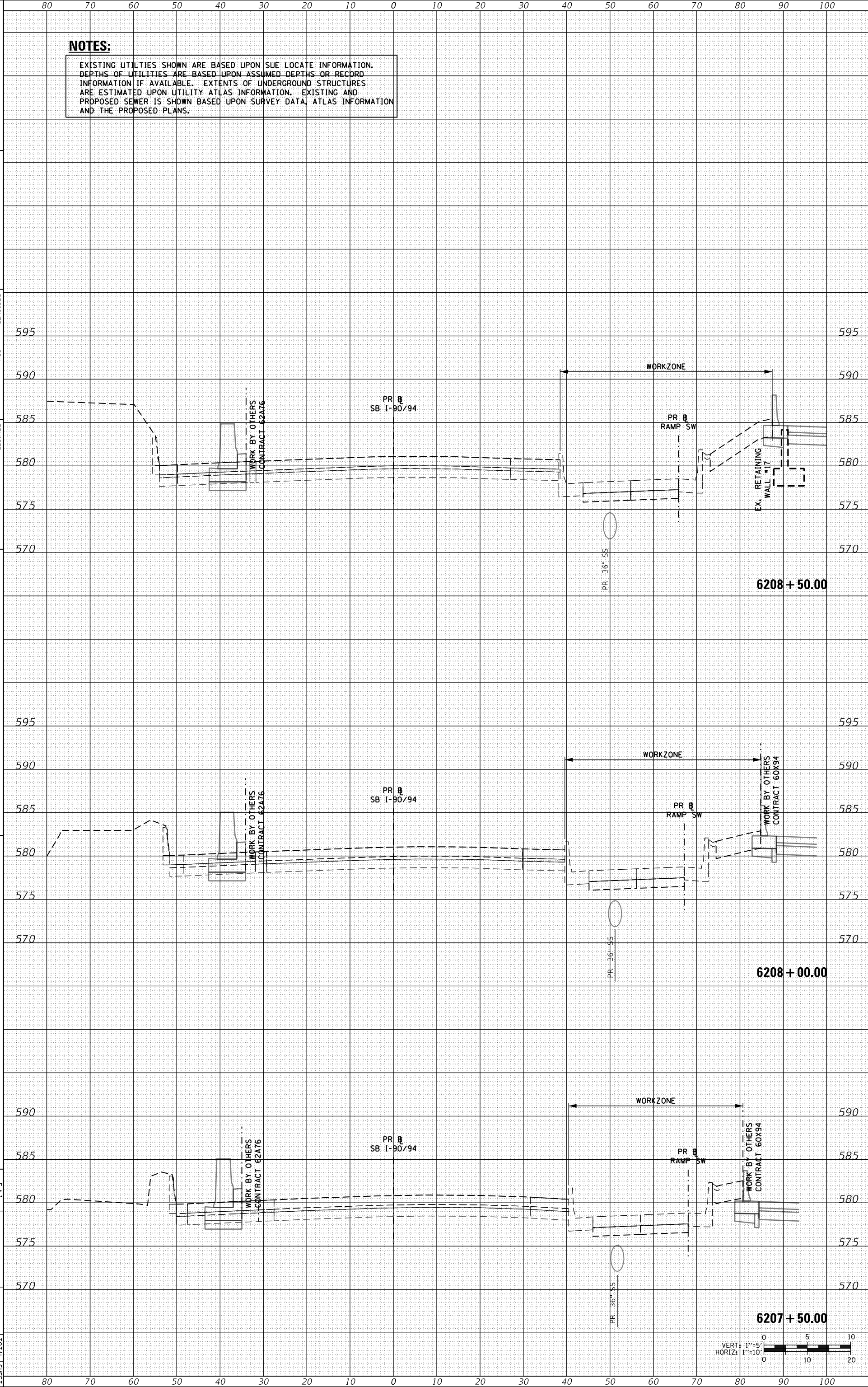
DESIGNED - SDH  
 DRAWN - SDH  
 CHECKED - MJE  
 DATE - 1/29/2019

REVISIONS  
 REVISION NO. | DESCRIPTION | DATE

STATE OF ILLINOIS  
 DEPARTMENT OF TRANSPORTATION

CROSS SECTIONS  
 SB I-90/94 MAINLINE - STAGE 1B  
 SCALE: 1/8" = 1'-0"  
 SHEET 6 OF 50 SHEETS  
 STA. 6207+50.00 TO STA. 6208+50.00

DATE: 9/24/200  
 SECTION: 2015-01BR  
 COUNTY: ILLINOIS  
 TOTAL SHEET NO.: 1360  
 SHEETS NO.: 1040  
 CONTRACT NO.: 62A77





ORIGINAL SURVEY	SURVEYED	BY	DATE
NOTE BOOK	PLOTTED		
	TEMPLATE		
	AREAS		
	CHECKED		

FINAL SURVEY	SURVEYED	BY	DATE
NOTE BOOK	PLOTTED		
	TEMPLATE		
	AREAS		
	CHECKED		

FILE PATH = p:\AECOM\NA-AWSI\ecomonline\local\AECOM\_DS02.NA\Documents\01 Americas\Transportation\60269938 Circle\Phase.II\000.CAD\006.Roadway\Sheets\62A77 Contract\0162A77-SHT-XS-SB.STGIB.dgn

**NOTES:**

EXISTING UTILITIES SHOWN ARE BASED UPON SUE LOCATE INFORMATION. DEPTHS OF UTILITIES ARE BASED UPON ASSUMED DEPTHS OR RECORD INFORMATION IF AVAILABLE. EXTENTS OF UNDERGROUND STRUCTURES ARE ESTIMATED UPON UTILITY ATLAS INFORMATION. EXISTING AND PROPOSED SEWER IS SHOWN BASED UPON SURVEY DATA, ATLAS INFORMATION AND THE PROPOSED PLANS.

**AECOM**  
 200 EAST MICHIGAN AVENUE, SUITE 1400  
 PHOENIX, ARIZONA 85001-4244  
 PHONE: (480) 351-7700 FAX: (480) 351-8800

0162A77-SHT-XS-SB-STGIB.dgn  
 USER NAME = endjbecker  
 PLOT SCALE = 20.0000 / in.  
 PLOT DATE = 1/31/2020

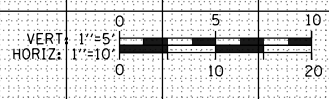
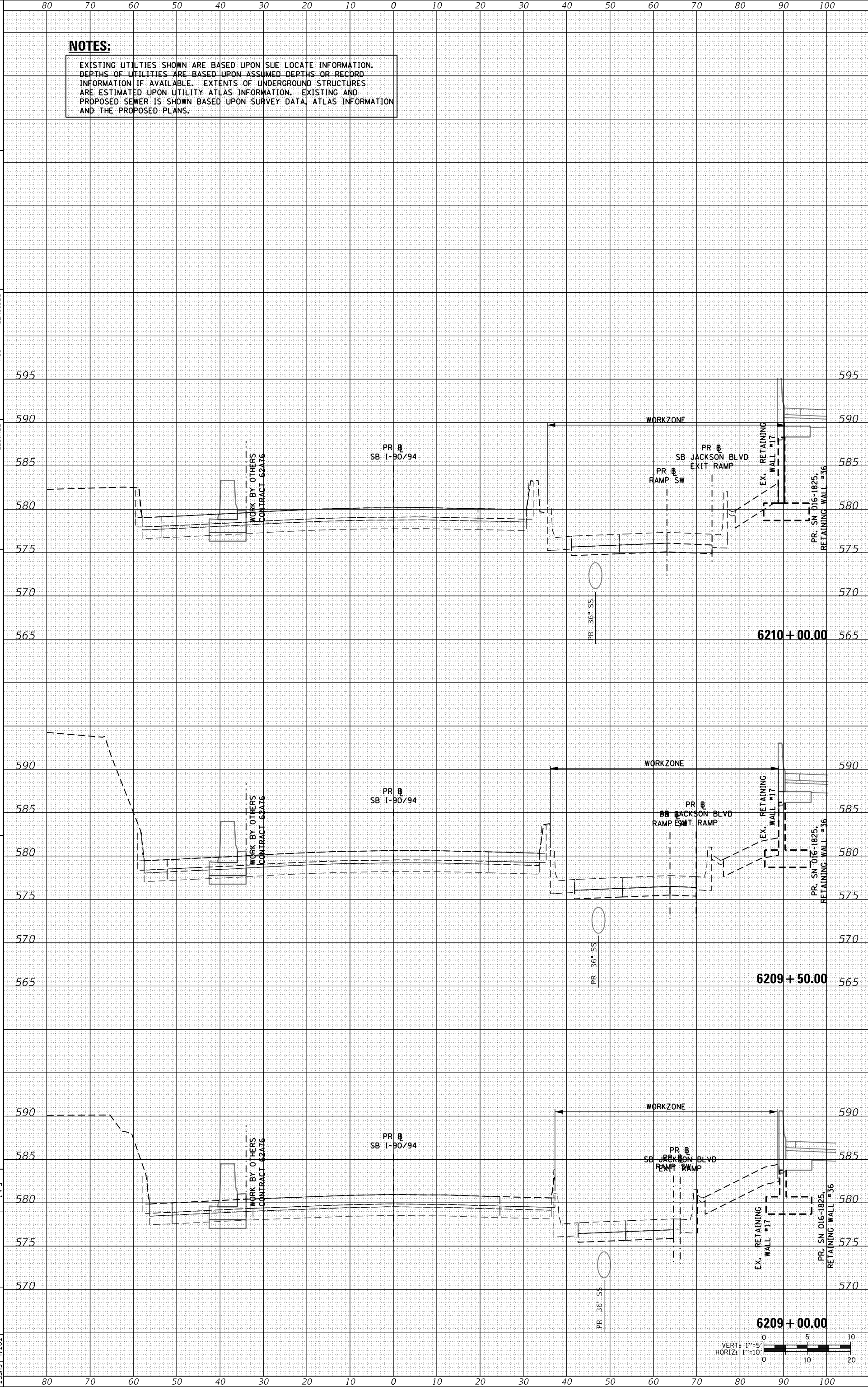
DESIGNED - SDH  
 DRAWN - SDH  
 CHECKED - MJC  
 DATE - 1/29/2019

REVISIONS  
 REVISION NO. | DESCRIPTION | DATE

STATE OF ILLINOIS  
 DEPARTMENT OF TRANSPORTATION

SCALE: H&V: 1:100 SHEET 7 OF 50 SHEETS STA. 6209+00.00 TO STA. 6210+00.00

CROSS SECTIONS  
 SB I-90/94 MAINLINE - STAGE 1B  
 EAST RITE 90/94/290 SECTION 2015-01BR COUNTY ILLINOIS FED. AID PROJECT TOTAL SHEET SHEETS NO. 1360 1041 CONTRACT NO. 62A77



ORIGINAL SURVEY	SURVEYED _____	BY _____	DATE _____
NOTE BOOK	PLOTTED _____		
	TEMPLATE _____		
	AREAS _____		
	AREAS CHECKED _____		

FINAL SURVEY	SURVEYED _____	BY _____	DATE _____
NOTE BOOK	PLOTTED _____		
	TEMPLATE _____		
	AREAS _____		
	AREAS CHECKED _____		

FILE PATH = p:\AECOM\NA-AWSI\ecom\online\local\AECOM\_DS02.NA\Documents\01 Americas\Transportation\60269938 Circle\Phase 1\000.CAD\006.Roadway\Sheets\62A77 Contract\0162A77-SHT-XS-SB-STGIB.dgn

**NOTES:**

EXISTING UTILITIES SHOWN ARE BASED UPON SUE LOCATE INFORMATION. DEPTHS OF UTILITIES ARE BASED UPON ASSUMED DEPTHS OR RECORD INFORMATION IF AVAILABLE. EXTENTS OF UNDERGROUND STRUCTURES ARE ESTIMATED UPON UTILITY ATLAS INFORMATION. EXISTING AND PROPOSED SEWER IS SHOWN BASED UPON SURVEY DATA, ATLAS INFORMATION AND THE PROPOSED PLANS.

**AECOM**  
 200 EAST MICHIGAN AVENUE, SUITE 1400  
 ANN ARBOR, MI 48106-1500  
 PHONE: (734) 575-1700 FAX: (734) 575-8800

0162A77-SHT-XS-SB-STGIB.dgn  
 USER NAME = endrjbecker  
 PLOT SCALE = 20.0000 / in.  
 PLOT DATE = 1/31/2020

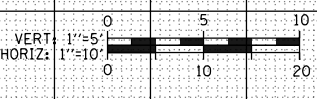
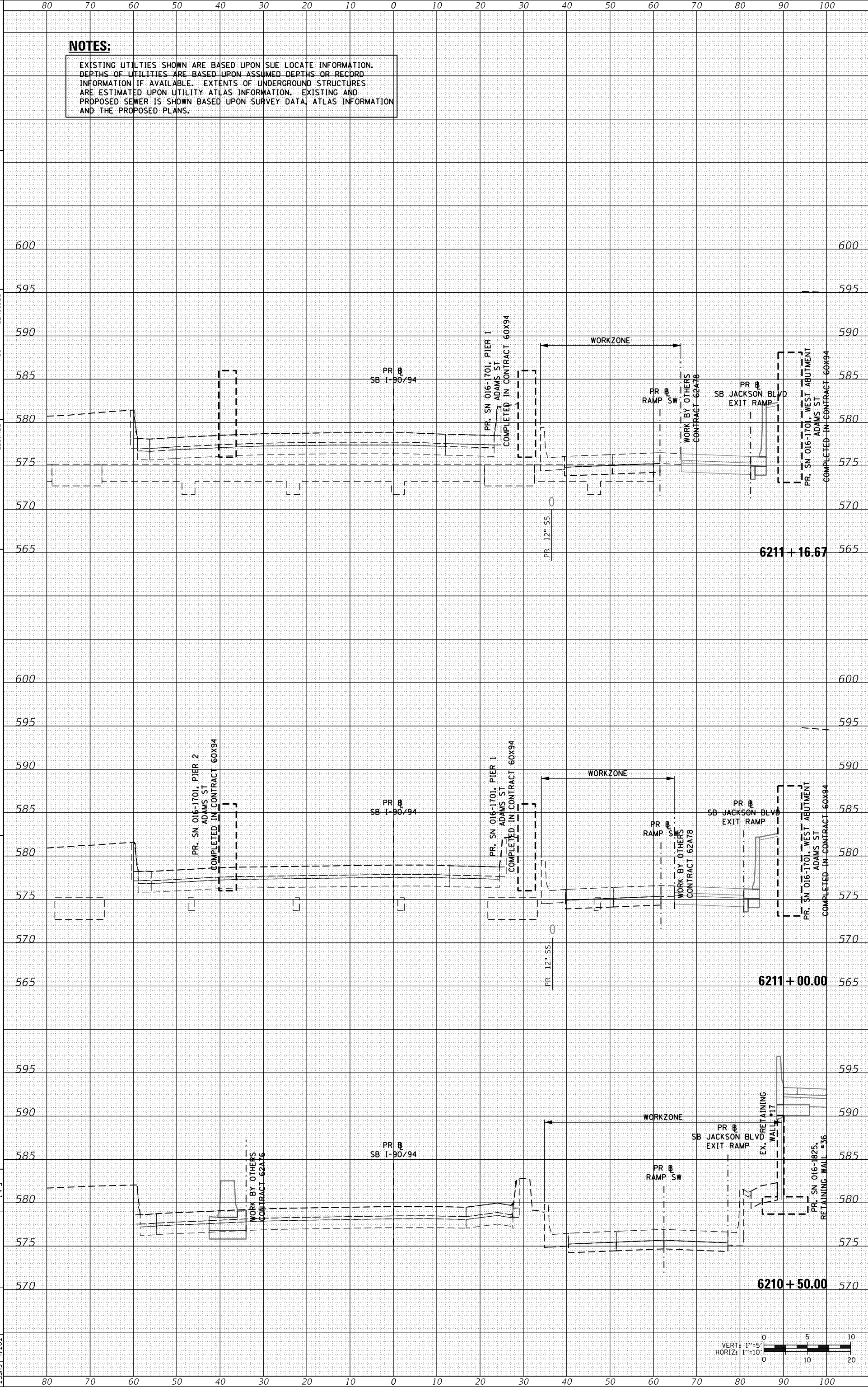
DESIGNED - SDH  
 DRAWN - SDH  
 CHECKED - MJE  
 DATE - 1/29/2019

REVISIONS  
 REVISION NO. | DESCRIPTION | DATE

STATE OF ILLINOIS  
 DEPARTMENT OF TRANSPORTATION

CROSS SECTIONS  
 SB L-90/94 MAINLINE - STAGE 1B  
 SCALE: 1/8" = 1'-0"  
 SHEET 8 OF 50 SHEETS  
 STA. 6210+50.00 TO STA. 6211+16.67

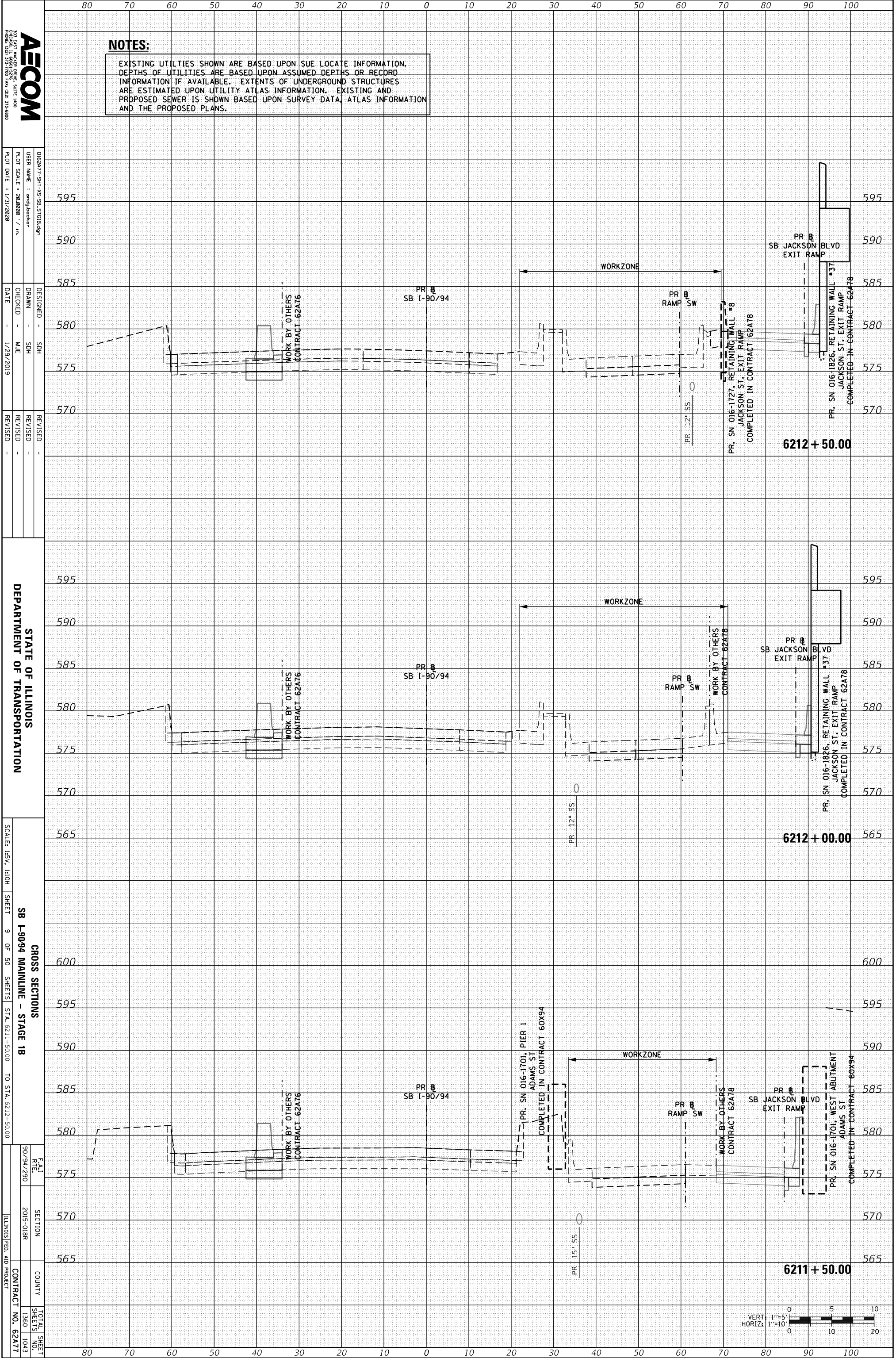
DATE: 9/9/2019  
 SECTION: 2015-01BR  
 COUNTY: ILLINOIS  
 TOTAL SHEETS: 50  
 SHEETS NO.: 1360  
 CONTRACT NO.: 62A77



ORIGINAL SURVEY	SURVEYED	BY	DATE
NOTE BOOK	PLOTTED		
	TEMPLATE		
	AREAS		
	CHECKED		

FINAL SURVEY	SURVEYED	BY	DATE
NOTE BOOK	PLOTTED		
	TEMPLATE		
	AREAS		
	CHECKED		

FILE PATH = p:\AECOM\NA-AWS\AECOMonline\local\AECOM\_DS02.NA\Documents\01\_Americas\Transportation\60269938\_Circle\Phase\_1\000\_CAD\006\_Roadway\Sheets\62A77\_Contract\0162A77-SHT-XS-SB-STIGB.dgn



**AECOM**  
 200 EAST Wacker Drive, Suite 1400  
 Chicago, IL 60601-3000  
 Phone: (312) 851-7000 Fax: (312) 371-6800

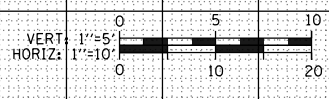
DESIGNED - SDH	0162A77-SHT-XS-SB-STIGB.dgn
DRAWN - SDH	USER NAME = endjbecker
CHECKED - MJE	PLLOT SCALE = 28.0000 / in.
DATE - 1/29/2019	PLLOT DATE = 1/31/2020

REVISIONS	DATE	DESCRIPTION

STATE OF ILLINOIS  
 DEPARTMENT OF TRANSPORTATION

CROSS SECTIONS  
 SB 1-90/94 MAINLINE - STAGE 1B  
 SCALE: 1/8" = 1'-0"  
 SHEET 9 OF 50 SHEETS  
 STA. 6211+50.00 TO STA. 6212+50.00

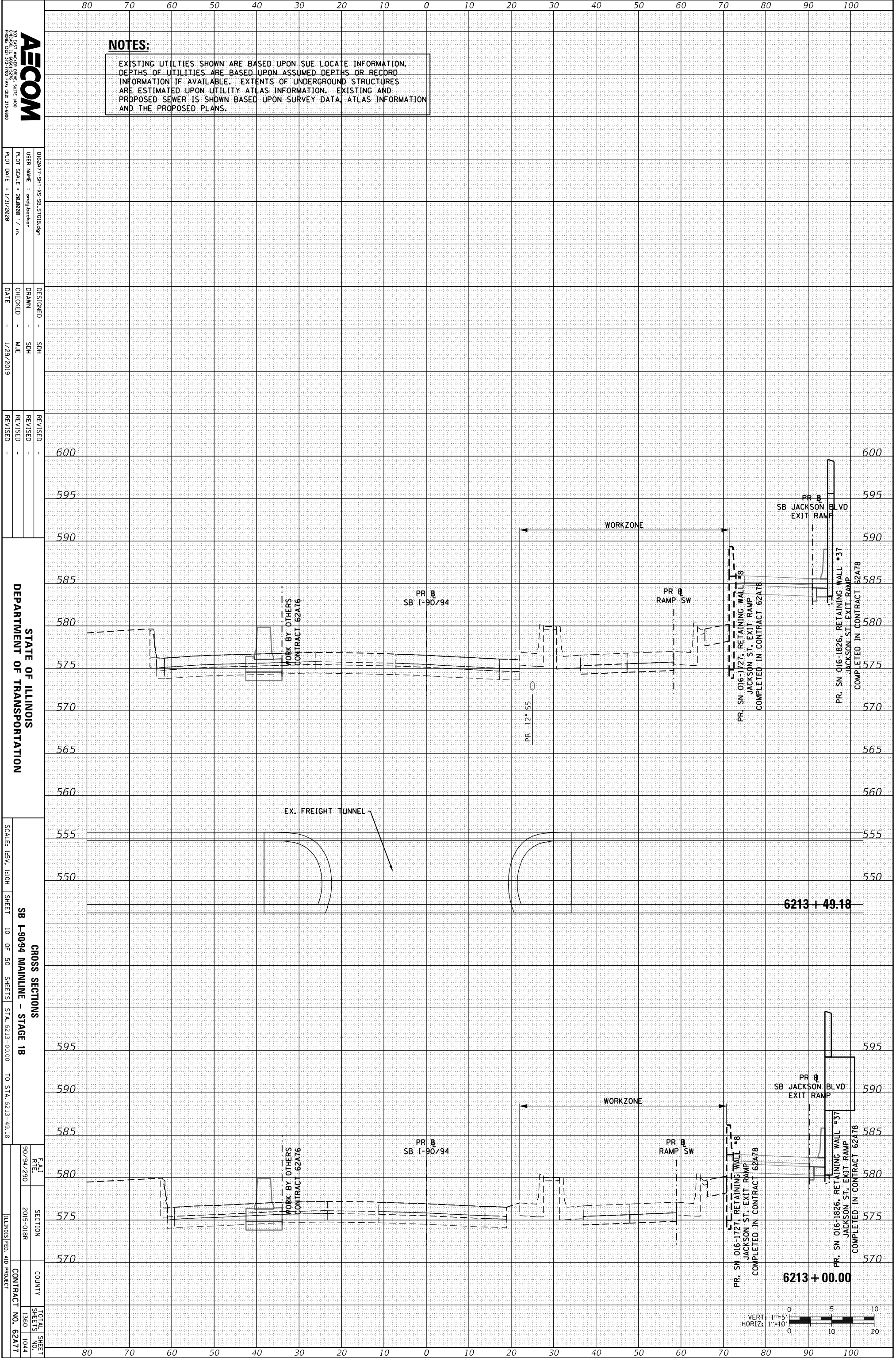
DATE	SECTION	COUNTY	TOTAL SHEET NO.
90/94/290	2015-01BR	1360	1043
ILLINOIS FED. AID PROJECT	CONTRACT NO. 62A77		



ORIGINAL SURVEY	SURVEYED	BY	DATE
NOTE BOOK	PLOTTED		
	TEMPLATE		
	AREAS		
	AREAS CHECKED		

FINAL SURVEY	SURVEYED	BY	DATE
NOTE BOOK	PLOTTED		
	TEMPLATE		
	AREAS		
	AREAS CHECKED		

FILE PATH = p:\AECOM\NA-AWS\Aeconline\local\AECOM\_DS02.NA\Documents\01 Americas\Transportation\60269938 Circle\Phase.II\000.CAD\006\_Roadway\Sheets\62A77 Contract\0162A77-SHT-XS-SB.STGIB.dgn



**NOTES:**  
 EXISTING UTILITIES SHOWN ARE BASED UPON SUE LOCATE INFORMATION. DEPTHS OF UTILITIES ARE BASED UPON ASSUMED DEPTHS OR RECORD INFORMATION IF AVAILABLE. EXTENTS OF UNDERGROUND STRUCTURES ARE ESTIMATED UPON UTILITY ATLAS INFORMATION. EXISTING AND PROPOSED SEWER IS SHOWN BASED UPON SURVEY DATA, ATLAS INFORMATION AND THE PROPOSED PLANS.

**AECOM**  
 200 EAST MICHIGAN AVENUE, SUITE 1400  
 ANN ARBOR, MI 48106-1500  
 PHONE: (734) 551-7000 FAX: (734) 551-8800

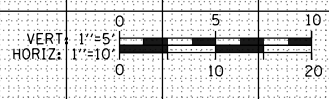
DESIGNED - SDH  
 DRAWN - SDH  
 CHECKED - MJE  
 DATE - 1/29/2019

REVISIONS  
 REVISION NO. | DATE | DESCRIPTION

STATE OF ILLINOIS  
 DEPARTMENT OF TRANSPORTATION

CROSS SECTIONS  
 SB I-90/94 MAINLINE - STAGE 1B  
 SCALE: H&V: 1/10" SHEET 10 OF 50 SHEETS STA. 6213+00.00 TO STA. 6213+49.18

DATE: 9/09/2015  
 SECTION: 2015-01BR  
 COUNTY: ILLINOIS  
 TOTAL SHEETS: 1360  
 SHEETS NO.: 1044  
 CONTRACT NO.: 62A77



ORIGINAL SURVEY	SURVEYED	BY	DATE
NOTE BOOK	PLOTTED		
	TEMPLATE		
	AREAS		
	AREAS CHECKED		

FINAL SURVEY	SURVEYED	BY	DATE
NOTE BOOK	PLOTTED		
	TEMPLATE		
	AREAS		
	AREAS CHECKED		

FILE PATH = p:\AECOM\NA-AWSI\aeconline\local\AECOM\_DS02.NA\Documents\01 Americas\Transportation\62269938 Circle\Phase.II\000.CAD\006.Roadway\Sheets\62A77 Contract\0162A77-SHT-XS-SB.STGIB.dgn

**NOTES:**

EXISTING UTILITIES SHOWN ARE BASED UPON SUE LOCATE INFORMATION. DEPTHS OF UTILITIES ARE BASED UPON ASSUMED DEPTHS OR RECORD INFORMATION IF AVAILABLE. EXTENTS OF UNDERGROUND STRUCTURES ARE ESTIMATED UPON UTILITY ATLAS INFORMATION. EXISTING AND PROPOSED SEWER IS SHOWN BASED UPON SURVEY DATA, ATLAS INFORMATION AND THE PROPOSED PLANS.

**AECOM**  
 200 EAST MICHIGAN AVENUE, SUITE 1400  
 ANN ARBOR, MI 48106-1500  
 PHONE: (734) 317-1700 FAX: (734) 317-6800

0162A77-SHT-XS-SB.STGIB.dgn  
 USER NAME = endjbecker  
 PLOT SCALE = 20.0000 / in.  
 PLOT DATE = 1/31/2020

DESIGNED - SDH  
 DRAWN - SDH  
 CHECKED - MJE  
 DATE - 1/29/2019

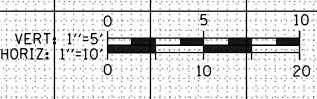
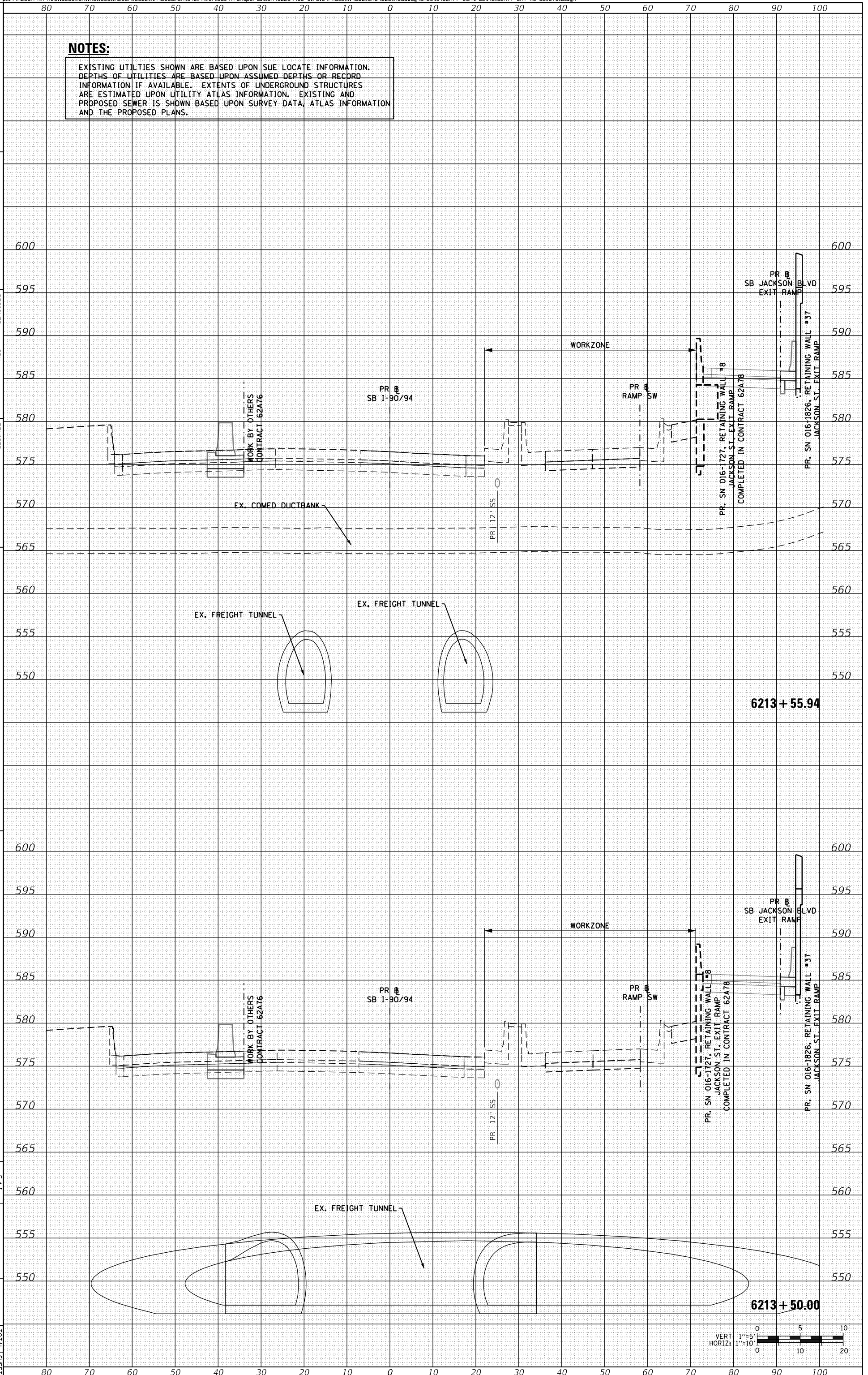
REVISIONS  
 REVISION NO. DATE DESCRIPTION

STATE OF ILLINOIS  
 DEPARTMENT OF TRANSPORTATION

SCALE: 1/8" = 1'-0"

SHEET 11 OF 50 SHEETS  
 SB I-90/94 MAINLINE - STAGE 1B  
 STA. 6213+50.00 TO STA. 6213+55.94

DATE: 9/9/2015  
 SECTION: 2015-01BR  
 COUNTY: ILLINOIS  
 CONTRACT NO.: 62A77



ORIGINAL SURVEY	SURVEYED	BY	DATE
NOTE BOOK	PLOTTED		
	TEMPLATE		
	AREAS		
	AREAS CHECKED		

FINAL SURVEY	SURVEYED	BY	DATE
NOTE BOOK	PLOTTED		
	TEMPLATE		
	AREAS		
	AREAS CHECKED		

FILE PATH = p:\AECOM\NA-AWS\Aeconline\local\AECOM\_DS02.NA\Documents\01 Americas\Transportation\60269938 Circle\Phase 1\000.CAD\006.Roadway\Sheets\62A77 Contract\0162A77-SHT-XS-SB-STGIB.dgn

**NOTES:**

EXISTING UTILITIES SHOWN ARE BASED UPON SUE LOCATE INFORMATION. DEPTHS OF UTILITIES ARE BASED UPON ASSUMED DEPTHS OR RECORD INFORMATION IF AVAILABLE. EXTENTS OF UNDERGROUND STRUCTURES ARE ESTIMATED UPON UTILITY ATLAS INFORMATION. EXISTING AND PROPOSED SEWER IS SHOWN BASED UPON SURVEY DATA, ATLAS INFORMATION AND THE PROPOSED PLANS.

**AECOM**  
 200 EAST MICHIGAN AVENUE, SUITE 1400  
 PHOENIX, ARIZONA 85001-1700 FAX: (602) 371-6800

0162A77-SHT-XS-SB-STGIB.dgn  
 USER NAME = endrjbecker  
 PLOT SCALE = 28.0000 / in.  
 PLOT DATE = 1/31/2020

DESIGNED - SDH  
 DRAWN - SDH  
 CHECKED - MJE  
 DATE - 1/29/2019

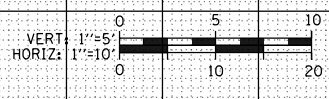
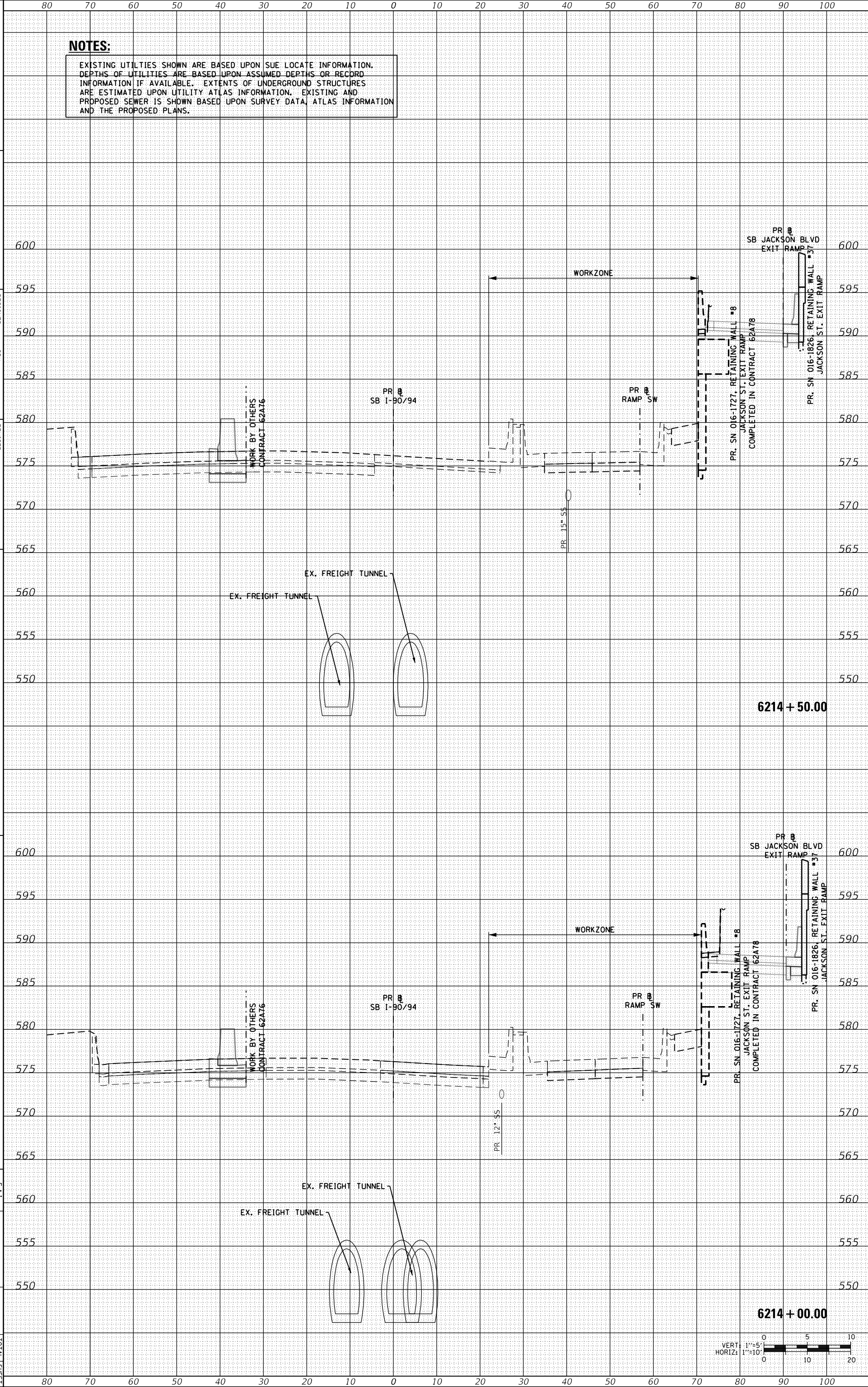
REVISED -  
 REVISIONS -

STATE OF ILLINOIS  
 DEPARTMENT OF TRANSPORTATION

SCALE: 1/8" = 1'-0"  
 SHEET 12 OF 50

CROSS SECTIONS  
 SB I-90/94 MAINLINE - STAGE 1B  
 STA. 6214+00.00 TO STA. 6214+50.00

DATE: 9/09/2000  
 SECTION: 2015-01BR  
 COUNTY: ILLINOIS FED. AID PROJECT  
 TOTAL SHEET NO.: 1360  
 SHEETS NO.: 1046  
 CONTRACT NO.: 62A77



ORIGINAL SURVEY	SURVEYED	BY	DATE
NOTE BOOK	PLOTTED		
	TEMPLATE		
	AREAS		
	AREAS CHECKED		

FINAL SURVEY	SURVEYED	BY	DATE
NOTE BOOK	PLOTTED		
	TEMPLATE		
	AREAS		
	AREAS CHECKED		

FILE PATH = p:\AECOM\NA-AWSI\ecom\online\local\AECOM\_DS02.NA\Documents\01 Americas\Transportation\60269938 Circle\Phase 1\11000.CAD\006\_Roadway\Sheets\62A77 Contract\0162A77-SHT-XS-SB.STGIB.dgn

**NOTES:**

EXISTING UTILITIES SHOWN ARE BASED UPON SUE LOCATE INFORMATION. DEPTHS OF UTILITIES ARE BASED UPON ASSUMED DEPTHS OR RECORD INFORMATION IF AVAILABLE. EXTENTS OF UNDERGROUND STRUCTURES ARE ESTIMATED UPON UTILITY ATLAS INFORMATION. EXISTING AND PROPOSED SEWER IS SHOWN BASED UPON SURVEY DATA, ATLAS INFORMATION AND THE PROPOSED PLANS.

**AECOM**  
 200 EAST MICHIGAN AVENUE, SUITE 1400  
 ANN ARBOR, MI 48106-1500  
 PHONE: (734) 317-1700 FAX: (734) 317-6800

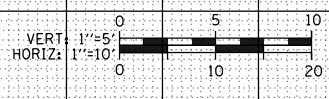
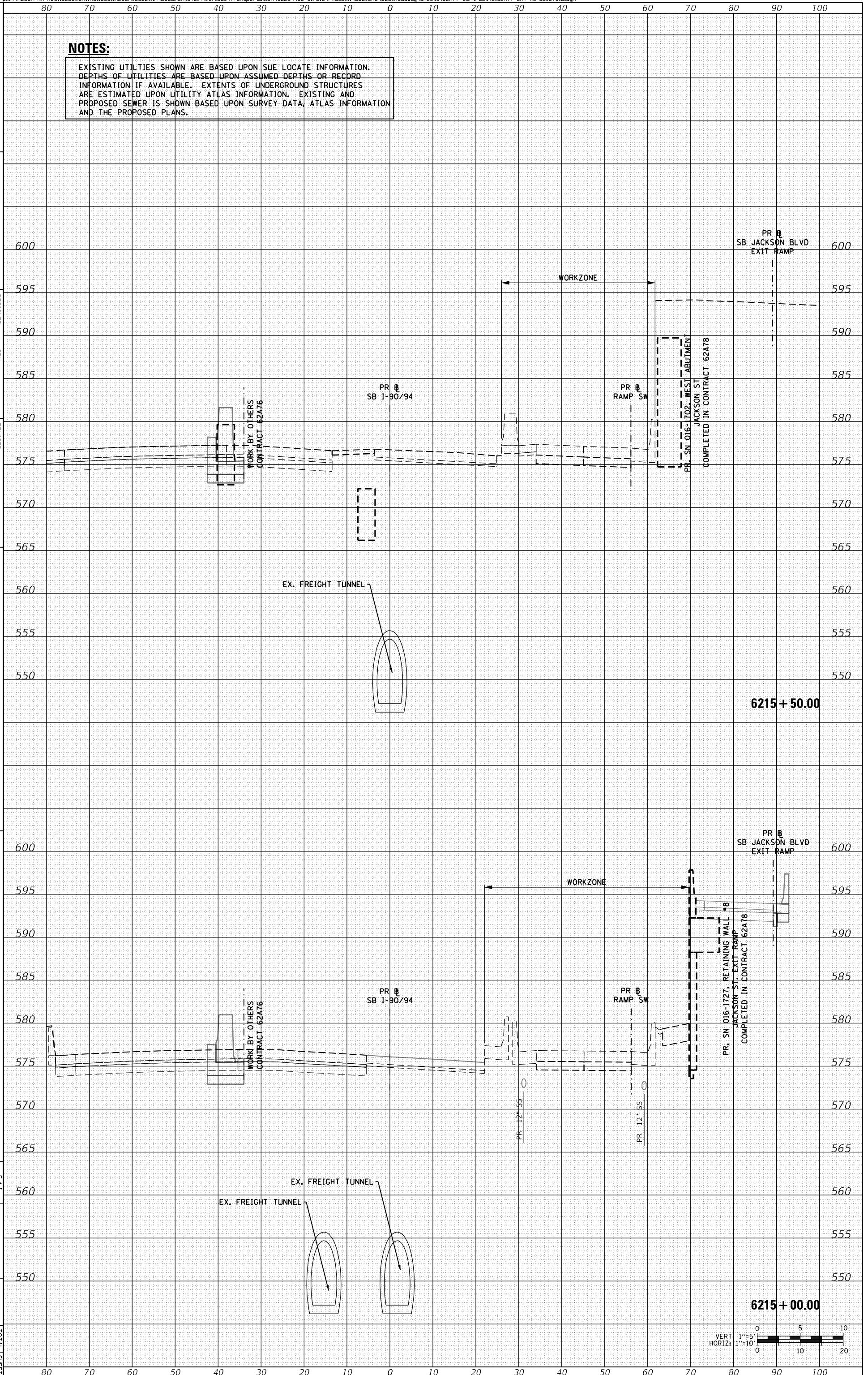
0162A77-SHT-XS-SB-STGIB.dgn  
 USER NAME = endrjbecker  
 PLOT SCALE = 20.0000 / in.  
 PLOT DATE = 1/31/2020

DESIGNED - SDH  
 DRAWN - SDH  
 CHECKED - MJE  
 DATE - 1/29/2019

STATE OF ILLINOIS  
 DEPARTMENT OF TRANSPORTATION

SCALE: H&V: 1"=10'  
 SHEET 13 OF 50 SHEETS  
 SB I-90/94 MAINLINE - STAGE 1B  
 STA. 6215+00.00 TO STA. 6215+50.00

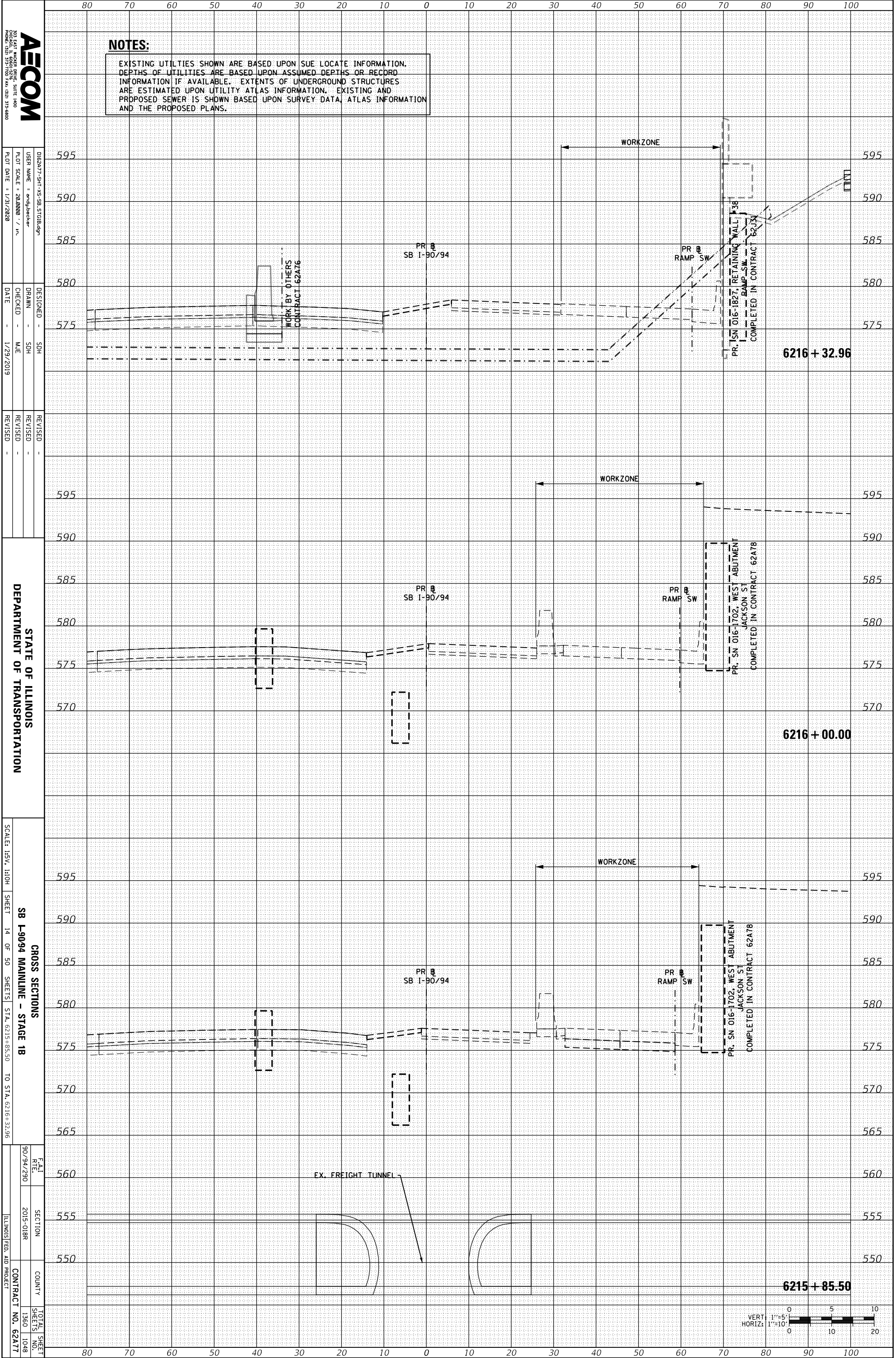
FAI R/E 90/94/290  
 SECTION 2015-01BR  
 COUNTY ILLINOIS FED. AID PROJECT  
 TOTAL SHEET SHEETS NO. 1360 1047  
 CONTRACT NO. 62A77



ORIGINAL SURVEY	SURVEYED	BY	DATE
NOTE BOOK	PLOTTED		
	TEMPLATE		
	AREAS		
	CHECKED		

FINAL SURVEY	SURVEYED	BY	DATE
NOTE BOOK	PLOTTED		
	TEMPLATE		
	AREAS		
	CHECKED		

FILE PATH = p:\AECOM\NA-AWS\AECOMonline\local\AECOM\_DS02.NA\Documents\01 Americas\Transportation\6269938 Circle\Phase\_1\000\_CAD\006\_Roadway\Sheets\62A77 Contract\0162A77-SHT-XS-SB-STGIB.dgn



**NOTES:**  
 EXISTING UTILITIES SHOWN ARE BASED UPON SUE LOCATE INFORMATION. DEPTHS OF UTILITIES ARE BASED UPON ASSUMED DEPTHS OR RECORD INFORMATION IF AVAILABLE. EXTENTS OF UNDERGROUND STRUCTURES ARE ESTIMATED UPON UTILITY ATLAS INFORMATION. EXISTING AND PROPOSED SEWER IS SHOWN BASED UPON SURVEY DATA, ATLAS INFORMATION AND THE PROPOSED PLANS.

**AECOM**  
 200 EAST MICHIGAN AVENUE, SUITE 1400  
 ANN ARBOR, MI 48106-1500  
 PHONE: (734) 973-7000 FAX: (734) 973-8800

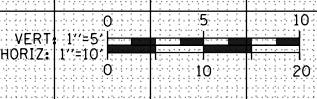
DESIGNED - SDH  
 DRAWN - SDH  
 CHECKED - MJE  
 DATE - 1/29/2019

REVISIONS  
 REVISION NO. DATE DESCRIPTION

STATE OF ILLINOIS  
 DEPARTMENT OF TRANSPORTATION

SCALE: 1/8" = 1'-0"  
 SHEET 14 OF 50 SHEETS  
 SB I-90/94 MAINLINE - STAGE 1B  
 STA. 6215+85.50 TO STA. 6216+32.96

DATE: 9/29/2015  
 SECTION: 2015-01BR  
 COUNTY: ILLINOIS  
 CONTRACT NO.: 62A77



6216 + 32.96  
 6216 + 00.00  
 6215 + 85.50



ORIGINAL SURVEY	SURVEYED	BY	DATE
NOTE BOOK	PLOTTED		
	TEMPLATE		
	AREAS		
	AREAS CHECKED		

FINAL SURVEY	SURVEYED	BY	DATE
NOTE BOOK	PLOTTED		
	TEMPLATE		
	AREAS		
	AREAS CHECKED		

FILE PATH = p:\AECOM\NA-AWSI\ecomonline\local\AECOM\_DS02.NA\Documents\01 Americas\Transportation\6269938 Circle\Phase 1\11000.CAD\006\_Roadway\Sheets\62A77 Contract\0162A77-SHT-XS-SB.STGIB.dgn

**NOTES:**

EXISTING UTILITIES SHOWN ARE BASED UPON SUE LOCATE INFORMATION. DEPTHS OF UTILITIES ARE BASED UPON ASSUMED DEPTHS OR RECORD INFORMATION IF AVAILABLE. EXTENTS OF UNDERGROUND STRUCTURES ARE ESTIMATED UPON UTILITY ATLAS INFORMATION. EXISTING AND PROPOSED SEWER IS SHOWN BASED UPON SURVEY DATA, ATLAS INFORMATION AND THE PROPOSED PLANS.

**AECOM**  
 200 EAST MICHIGAN AVENUE, SUITE 1400  
 PHOENIX, ARIZONA 85001-5070 FAX: (602) 375-8800

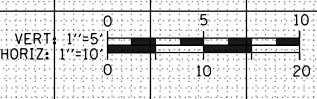
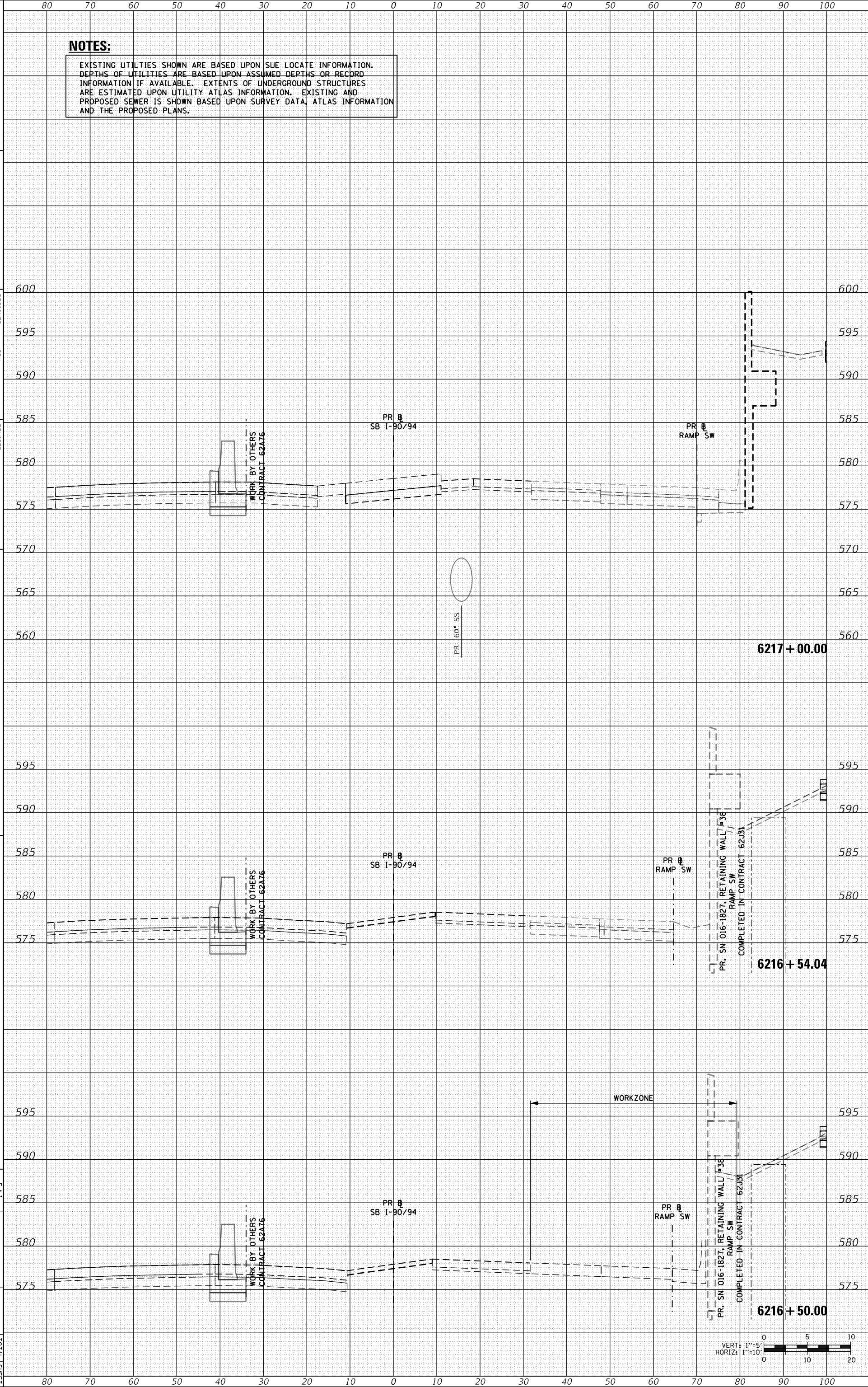
0162A77-SHT-XS-SB-STGIB.dgn  
 USER NAME = endjbecker  
 PLOT SCALE = 28.0000 / in.  
 PLOT DATE = 1/31/2020

DESIGNED - SDH  
 DRAWN - SDH  
 CHECKED - MJC  
 DATE - 1/29/2019

STATE OF ILLINOIS  
 DEPARTMENT OF TRANSPORTATION

SCALE: H&V: 1"=10'  
 SHEET 15 OF 50 SHEETS  
 STA. 6216+50.00 TO STA. 6217+00.00

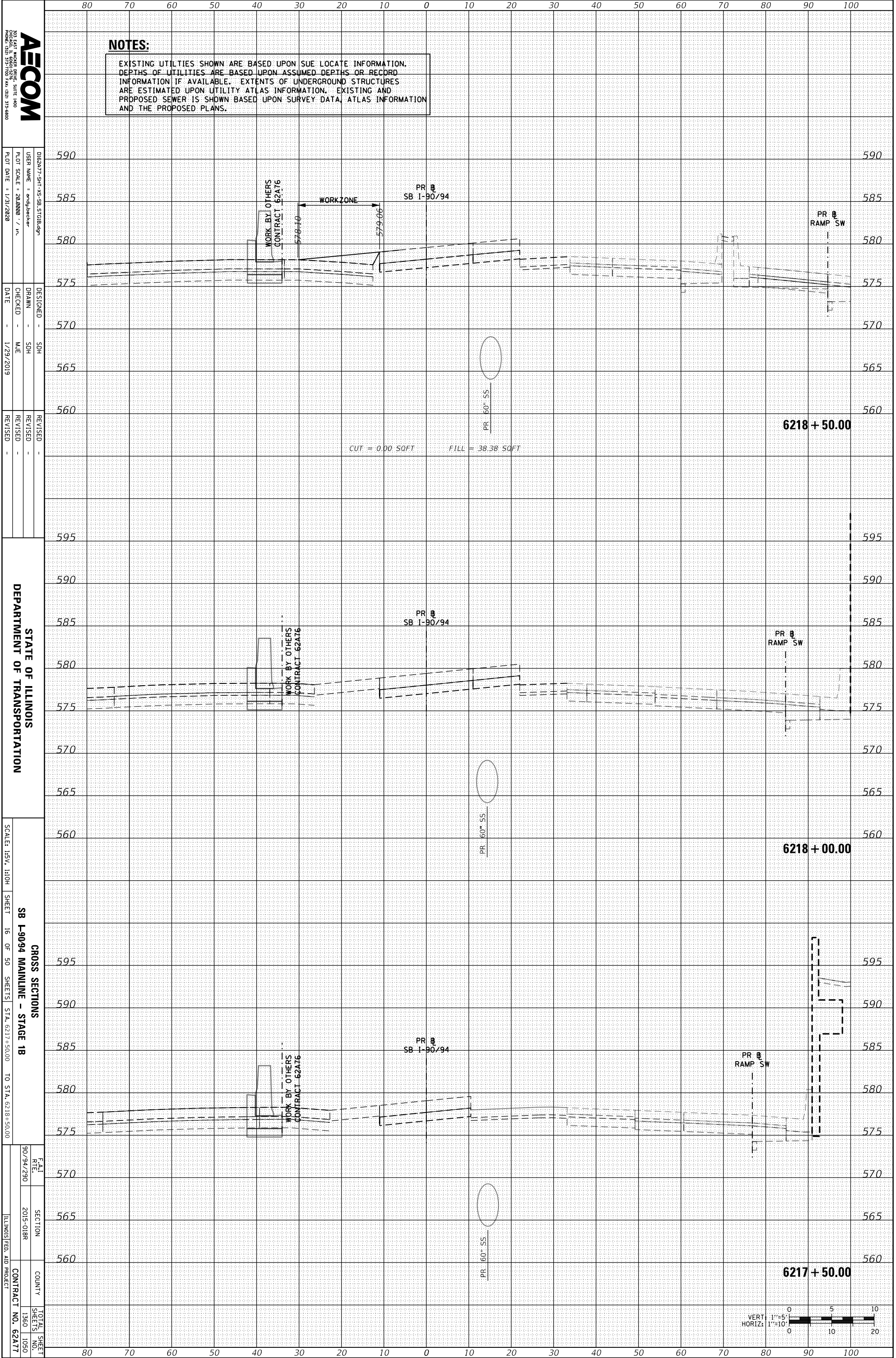
CROSS SECTIONS  
 SB I-90/94 MAINLINE - STAGE 1B  
 DATE: 9/94/290  
 SECTION: 2015-01BR  
 COUNTY: ILLINOIS FED. AID PROJECT  
 TOTAL SHEET NO. 1360  
 SHEETS NO. 1049  
 CONTRACT NO. 62A77



ORIGINAL SURVEY	SURVEYED	BY	DATE
NOTE BOOK	PLOTTED		
	TEMPLATE		
	AREAS		
	CHECKED		

FINAL SURVEY	SURVEYED	BY	DATE
NOTE BOOK	PLOTTED		
	TEMPLATE		
	AREAS		
	CHECKED		

FILE PATH = p:\AECOM\NA\AWSI\ecomonline\local\AECOM\DS02\NA\Documents\01 Americas\Transportation\60269938 Circle\Phase 1\11000.CAD\006\_Roadway\Sheets\62A77 Contract\DI62A77-SHT-XS-SB.STGIB.dgn



DESIGNED - SDH  
 DRAWN - SDH  
 CHECKED - MAE  
 DATE - 1/29/2019

REVISIONS

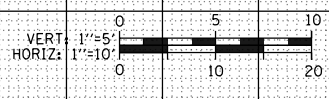
NO.	DATE	DESCRIPTION

STATE OF ILLINOIS  
 DEPARTMENT OF TRANSPORTATION

SCALE: 1/8" = 1'-0"  
 SHEET 16 OF 50 SHEETS  
 STA. 6217+50.00 TO STA. 6218+50.00

CROSS SECTIONS  
 SB I-90/94 MAINLINE - STAGE 1B

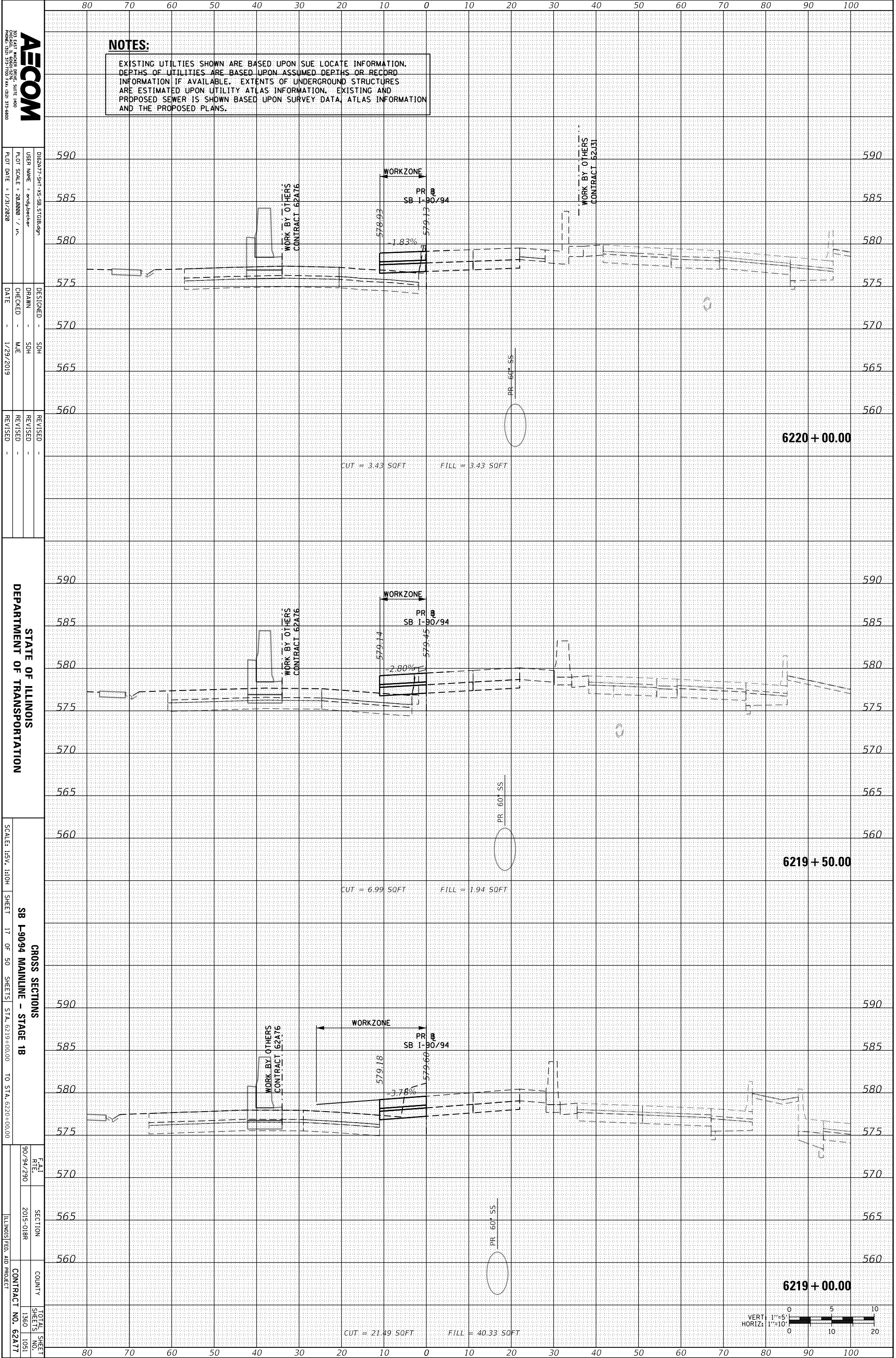
DATE	SECTION	COUNTY	TOTAL SHEET NO.
9/9/2009	2015-01BR	1360	1050
ILLINOIS FED. AID PROJECT		CONTRACT NO. 62A77	



ORIGINAL SURVEY	SURVEYED	BY	DATE
NOTE BOOK	PLOTTED		
	TEMPLATE		
	AREAS		
	CHECKED		

FINAL SURVEY	SURVEYED	BY	DATE
NOTE BOOK	PLOTTED		
	TEMPLATE		
	AREAS		
	CHECKED		

FILE PATH = p:\AECOM\NA-AWSI\ecomonline\local\AECOM\_DS02.NA\Documents\01 Americas\Transportation\60269938 Circle\Phase.II\000.CAD\006.Roadway\Sheets\62A77 Contract\DI62A77-SHT-XS-SB-STGIB.dgn



**NOTES:**  
 EXISTING UTILITIES SHOWN ARE BASED UPON SUE LOCATE INFORMATION. DEPTHS OF UTILITIES ARE BASED UPON ASSUMED DEPTHS OR RECORD INFORMATION IF AVAILABLE. EXTENTS OF UNDERGROUND STRUCTURES ARE ESTIMATED UPON UTILITY ATLAS INFORMATION. EXISTING AND PROPOSED SEWER IS SHOWN BASED UPON SURVEY DATA, ATLAS INFORMATION AND THE PROPOSED PLANS.

**AECOM**  
 200 EAST MICHIGAN AVENUE, SUITE 1400  
 PHOENIX, ARIZONA 85001-3200 FAX: (602) 375-6800

DESIGNED BY: SDH  
 DRAWN BY: SDH  
 CHECKED BY: MJE  
 DATE: 1/29/2019

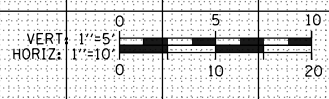
REVISIONS:  
 REVISION NO. | DATE | DESCRIPTION

STATE OF ILLINOIS  
 DEPARTMENT OF TRANSPORTATION

SCALE: 1/8" = 1'-0"  
 SHEET 17 OF 50 SHEETS

CROSS SECTIONS  
 SB I-90/94 MAINLINE - STAGE 1B  
 STA. 6219+00.00 TO STA. 6220+00.00

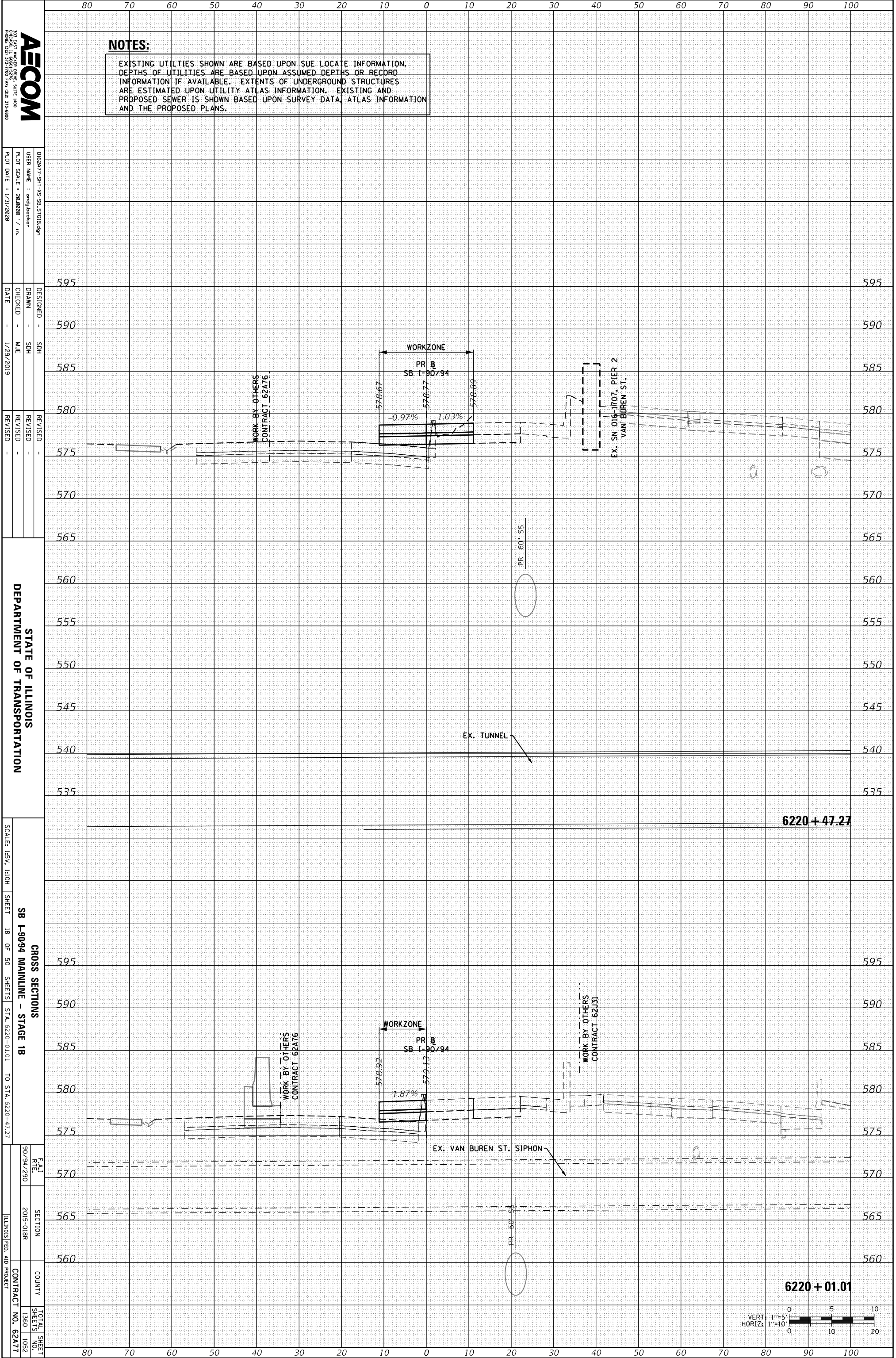
DATE: 9/9/2015  
 SECTION: 2015-01BR  
 COUNTY: ILLINOIS  
 CONTRACT NO.: 62A77



ORIGINAL SURVEY	SURVEYED	BY	DATE
NOTE BOOK	PLOTTED		
	TEMPLATE		
	AREAS		
	CHECKED		

FINAL SURVEY	SURVEYED	BY	DATE
NOTE BOOK	PLOTTED		
	TEMPLATE		
	AREAS		
	CHECKED		

FILE PATH = p:\AECOM\NA\AWSI\ecomonline\local\AECOM\_DS02.NA\Documents\01 Americas\Transportation\60269938 Circle\Phase 1\1000.CAD\006.Roadway\Sheets\62A77 Contract\0162A77-SHT-XS-SB-STGIB.dgn



**NOTES:**  
 EXISTING UTILITIES SHOWN ARE BASED UPON SUE LOCATE INFORMATION. DEPTHS OF UTILITIES ARE BASED UPON ASSUMED DEPTHS OR RECORD INFORMATION IF AVAILABLE. EXTENTS OF UNDERGROUND STRUCTURES ARE ESTIMATED UPON UTILITY ATLAS INFORMATION. EXISTING AND PROPOSED SEWER IS SHOWN BASED UPON SURVEY DATA, ATLAS INFORMATION AND THE PROPOSED PLANS.

**AECOM**  
 200 EAST MICHIGAN AVENUE, SUITE 1400  
 ANN ARBOR, MI 48106-1500  
 PHONE: (734) 973-7000 FAX: (734) 973-6800

0162A77-SHT-XS-SB-STGIB.dgn  
 USER NAME = endjbecker  
 PLOT SCALE = 28.0000 / in.  
 PLOT DATE = 1/31/2020

DESIGNED - SDH  
 DRAWN - SDH  
 CHECKED - MJE  
 DATE - 1/29/2019

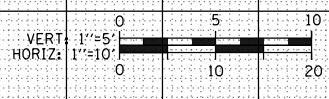
REVISED -  
 REVISED -  
 REVISED -

STATE OF ILLINOIS  
 DEPARTMENT OF TRANSPORTATION

SCALE: H&V, 1:10  
 SHEET 18 OF 50 SHEETS STA. 6220+01.01 TO STA. 6220+47.27

CROSS SECTIONS  
 SB 1-90/94 MAINLINE - STAGE 1B

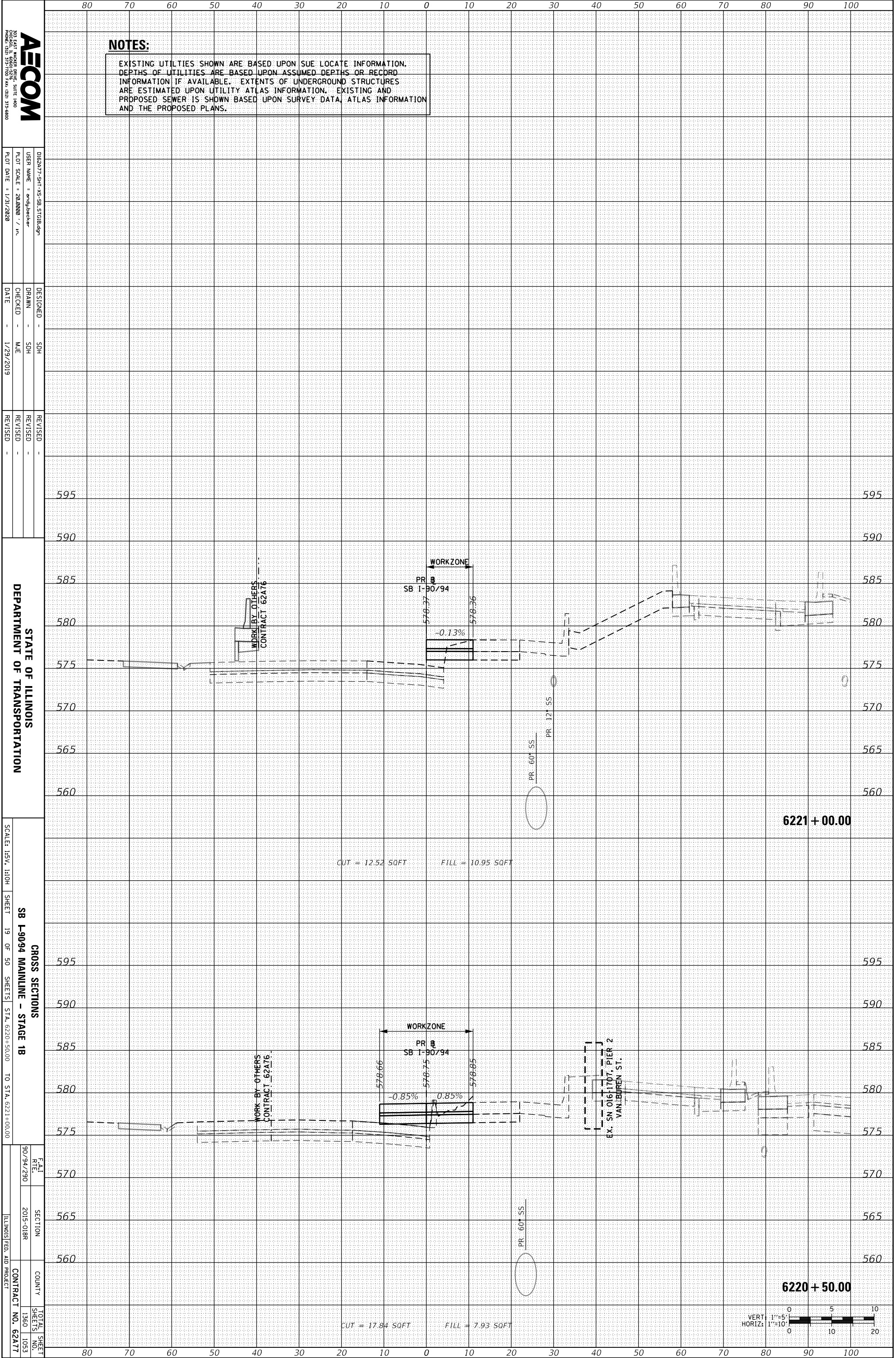
DATE 9/09/200  
 SECTION 2015-01BR  
 COUNTY ILLINOIS FED. AID PROJECT  
 TOTAL SHEET NO. 1360  
 SHEETS NO. 1052  
 CONTRACT NO. 62A77



ORIGINAL SURVEY	SURVEYED	BY	DATE
NOTE BOOK	PLOTTED		
	TEMPLATE		
	AREAS		
	AREAS CHECKED		
NO.			

FINAL SURVEY	SURVEYED	BY	DATE
NOTE BOOK	PLOTTED		
	TEMPLATE		
	AREAS		
	AREAS CHECKED		
NO.			

FILE PATH = p:\AECOM\NA\AWSI\aeconline\local\AECOM\_DS02.NA\Documents\01 Americas\Transportation\60269938 Circle\Phase 1\000\_CAD\006\_Roadway\Sheets\62A77 Contract\0162A77-SHT-XS-SB-STGIB.dgn



**NOTES:**  
 EXISTING UTILITIES SHOWN ARE BASED UPON SUE LOCATE INFORMATION. DEPTHS OF UTILITIES ARE BASED UPON ASSUMED DEPTHS OR RECORD INFORMATION IF AVAILABLE. EXTENTS OF UNDERGROUND STRUCTURES ARE ESTIMATED UPON UTILITY ATLAS INFORMATION. EXISTING AND PROPOSED SEWER IS SHOWN BASED UPON SURVEY DATA, ATLAS INFORMATION AND THE PROPOSED PLANS.

**AECOM**  
 200 EAST MICHIGAN AVENUE, SUITE 1400  
 PHOENIX, ARIZONA 85001-1000 FAX: (480) 371-8800

DESIGNED - SDH  
 DRAWN - SDH  
 CHECKED - MJE  
 DATE - 1/29/2019

REVISIONS  
 REVISION NO. DATE DESCRIPTION

STATE OF ILLINOIS  
 DEPARTMENT OF TRANSPORTATION

SCALE: H&V: 1"=10'

CROSS SECTIONS  
 SB 1-90/94 MAINLINE - STAGE 1B  
 SHEET 19 OF 50 SHEETS  
 STA. 6220+50.00 TO STA. 6221+00.00

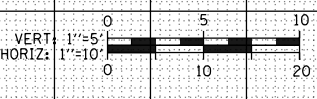
DATE: 9/2/2015  
 SECTION: 2015-01BR  
 COUNTY: ILLINOIS  
 CONTRACT NO.: 62A77

6221 + 00.00

6220 + 50.00

CUT = 12.52 SQFT      FILL = 10.95 SQFT

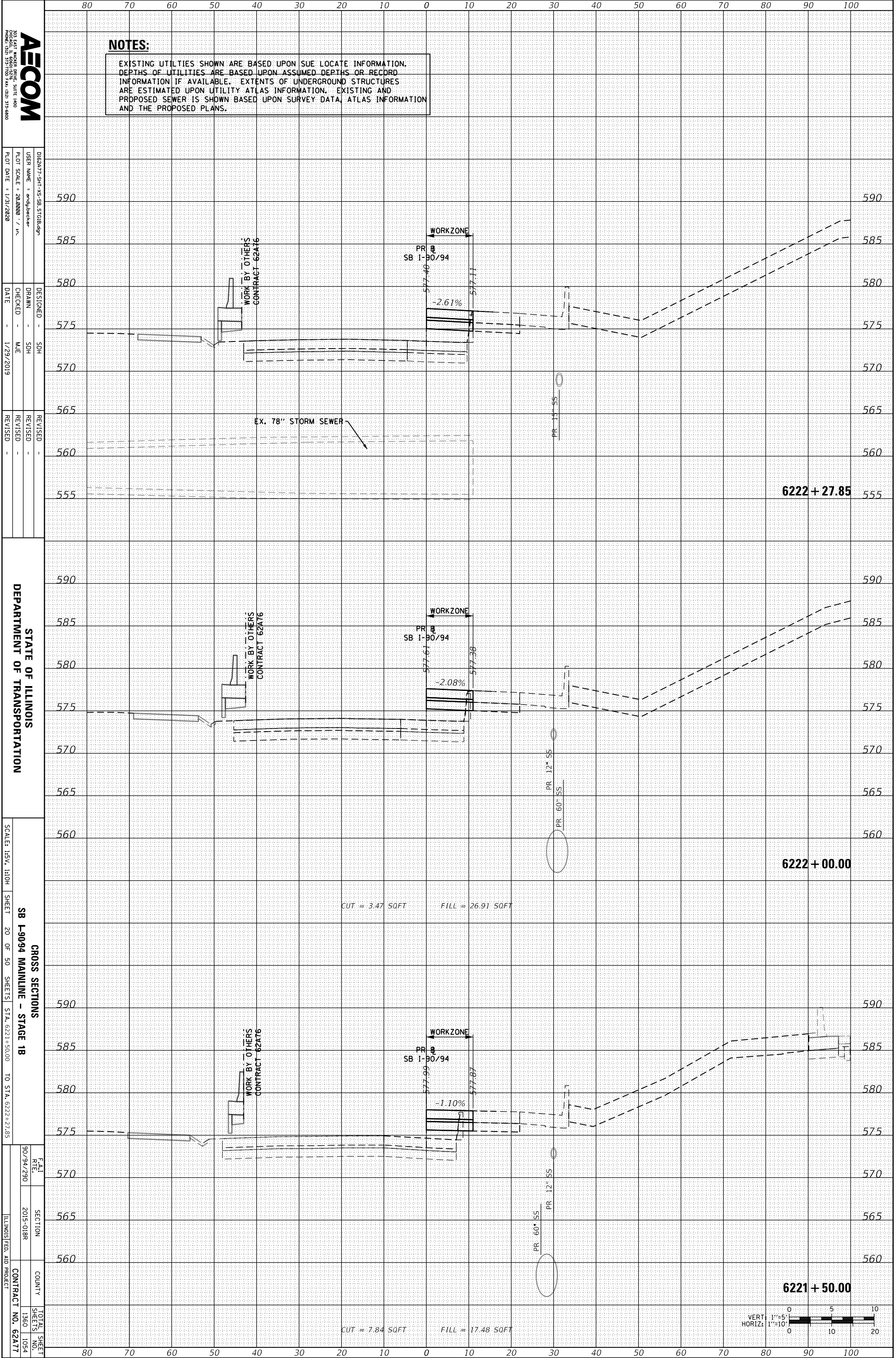
CUT = 17.84 SQFT      FILL = 7.93 SQFT



ORIGINAL SURVEY	SURVEYED	BY	DATE
NOTE BOOK	PLOTTED		
	TEMPLATE		
	AREAS		
	CHECKED		

FINAL SURVEY	SURVEYED	BY	DATE
NOTE BOOK	PLOTTED		
	TEMPLATE		
	AREAS		
	CHECKED		

FILE PATH = p:\AE\COM-NA-AWSI\ecomonline\local\AE\COM-NA\Documents\01 Americas\Transportation\60269938 Circle\Phase 1\11000.CAD\006.Roadway\Sheets\62A77 Contract\0162A77-SHT-XS-SB-STGIB.dgn



**NOTES:**  
 EXISTING UTILITIES SHOWN ARE BASED UPON SUE LOCATE INFORMATION. DEPTHS OF UTILITIES ARE BASED UPON ASSUMED DEPTHS OR RECORD INFORMATION IF AVAILABLE. EXTENTS OF UNDERGROUND STRUCTURES ARE ESTIMATED UPON UTILITY ATLAS INFORMATION. EXISTING AND PROPOSED SEWER IS SHOWN BASED UPON SURVEY DATA, ATLAS INFORMATION AND THE PROPOSED PLANS.

**AECOM**  
 200 EAST MICHIGAN AVENUE, SUITE 1400  
 PHOENIX, ARIZONA 85012-3170  
 PHONE: (480) 313-7000 FAX: (480) 313-6800

DESIGNED BY: SDH  
 DRAWN BY: SDH  
 CHECKED BY: MJE  
 DATE: 1/29/2019

REVISIONS:  
 REVISION NO. | DATE | DESCRIPTION

STATE OF ILLINOIS  
 DEPARTMENT OF TRANSPORTATION

SCALE: 1/8" = 1'-0"  
 SHEET 20 OF 50

CROSS SECTIONS  
 SB 1-90/94 MAINLINE - STAGE 1B

DATE: 9/09/2015  
 SECTION: 2015-01BR  
 COUNTY: ILLINOIS  
 CONTRACT NO.: 62A77

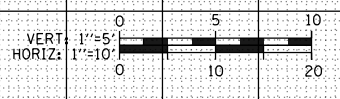
6222 + 27.85

6222 + 00.00

6221 + 50.00

CUT = 3.47 SQFT      FILL = 26.91 SQFT

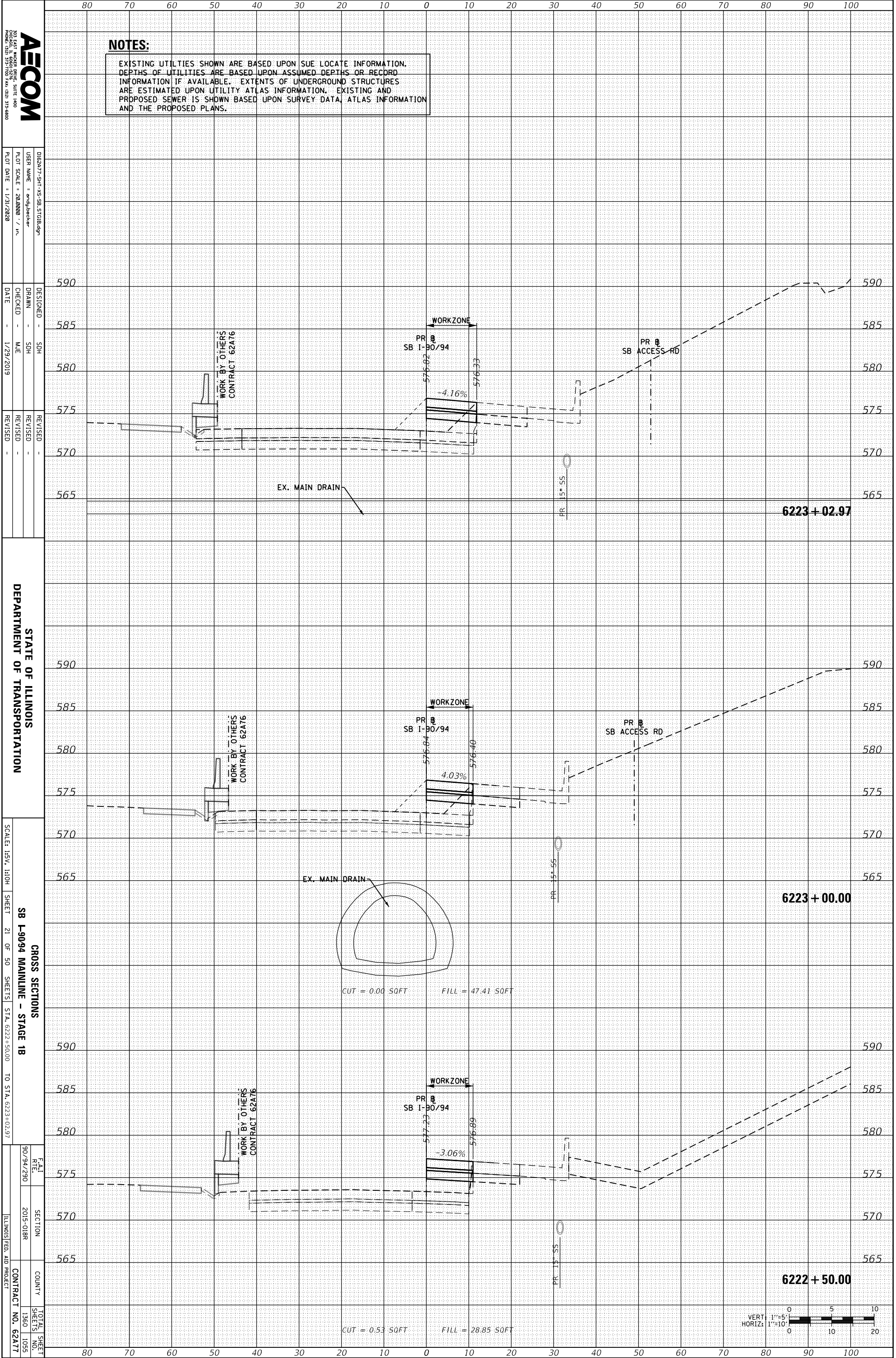
CUT = 7.84 SQFT      FILL = 17.48 SQFT



ORIGINAL SURVEY	SURVEYED	BY	DATE
NOTE BOOK	PLOTTED		
	TEMPLATE		
	AREAS		
	CHECKED		

FINAL SURVEY	SURVEYED	BY	DATE
NOTE BOOK	PLOTTED		
	TEMPLATE		
	AREAS		
	CHECKED		

FILE PATH = p:\AECOM-NA-AWSI\ecomonline\local\AECOM\_DS02.NA\Documents\01 Americas\Transportation\60269938 Circle\Phase 1\000.CAD\006.Roadway\Sheets\62A77 Contract\0162A77-SHT-XS-SB-STGIB.dgn



**NOTES:**  
 EXISTING UTILITIES SHOWN ARE BASED UPON SUE LOCATE INFORMATION. DEPTHS OF UTILITIES ARE BASED UPON ASSUMED DEPTHS OR RECORD INFORMATION IF AVAILABLE. EXTENTS OF UNDERGROUND STRUCTURES ARE ESTIMATED UPON UTILITY ATLAS INFORMATION. EXISTING AND PROPOSED SEWER IS SHOWN BASED UPON SURVEY DATA, ATLAS INFORMATION AND THE PROPOSED PLANS.

**AECOM**  
 200 EAST MICHIGAN AVENUE, SUITE 1400  
 PHOENIX, ARIZONA 85016-1700 FAX: (602) 373-6800

0162A77-SHT-XS-SB-STGIB.dgn  
 USER NAME = endjbecker  
 PLOT SCALE = 20.0000 / in.  
 PLOT DATE = 1/31/2020

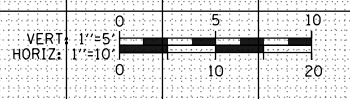
DESIGNED - SDH  
 DRAWN - SDH  
 CHECKED - MJE  
 DATE - 1/29/2019

REVISIONS  
 REVISION -  
 REVISION -  
 REVISION -

STATE OF ILLINOIS  
 DEPARTMENT OF TRANSPORTATION

SCALE: 1/4" = 1'-0"  
 SHEET 21 OF 50 SHEETS  
 SB I-90/94 MAINLINE - STAGE 1B  
 STA. 6223+50.00 TO STA. 6223+02.97

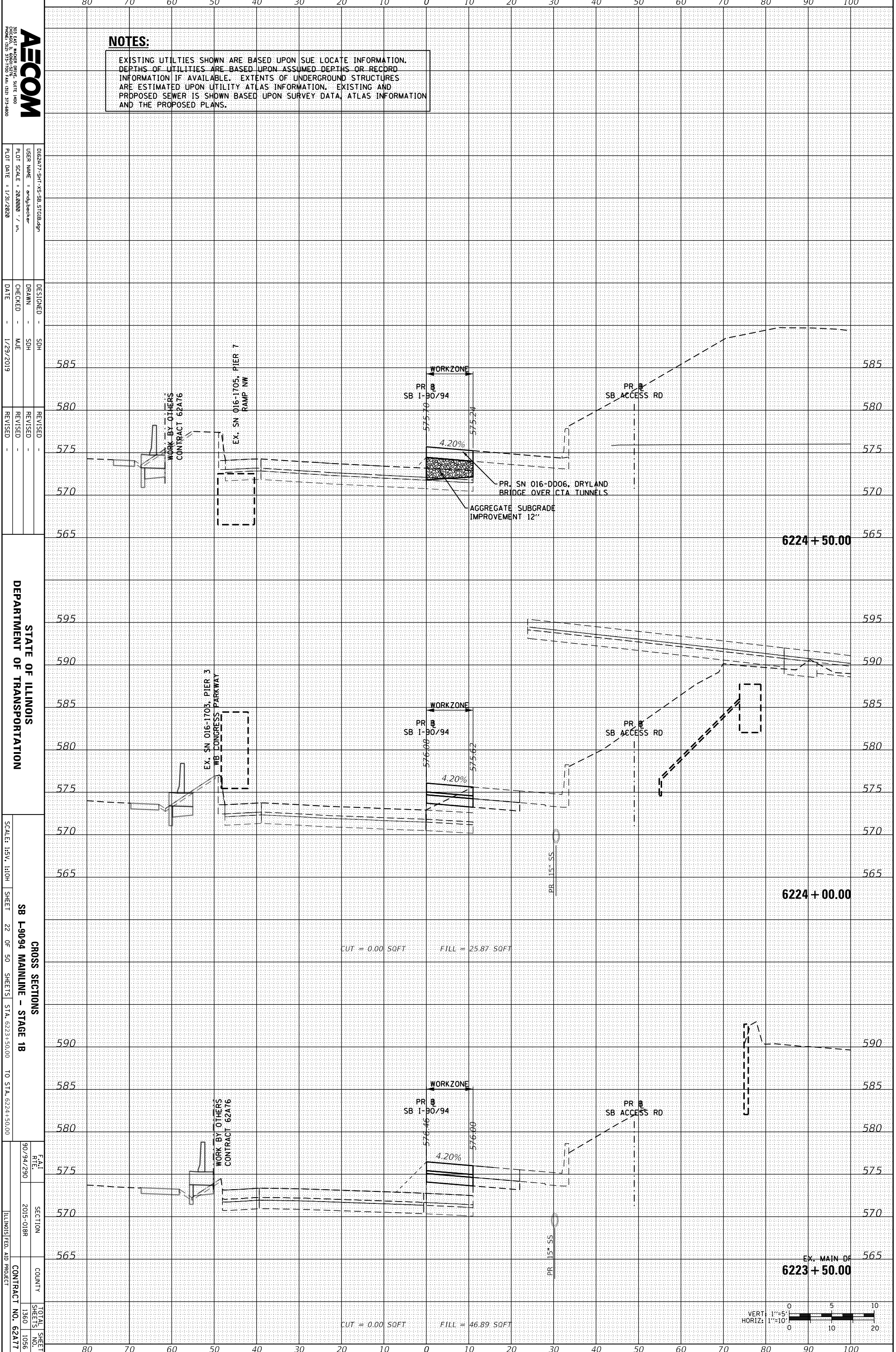
CROSS SECTIONS  
 DATE 9/9/2015  
 SECTION 2015-01BR  
 COUNTY ILLINOIS FED. AID PROJECT  
 TOTAL SHEET SHEETS NO. 1360 1055  
 CONTRACT NO. 62A77



ORIGINAL SURVEY	SURVEYED	BY	DATE
NOTE BOOK	PLOTTED		
	TEMPLATE		
	AREAS		
	CHECKED		

FINAL SURVEY	SURVEYED	BY	DATE
NOTE BOOK	PLOTTED		
	TEMPLATE		
	AREAS		
	CHECKED		

FILE PATH = p:\AECOM\NA-AWSI\ecom\online\local\AECOM\_DS02\NA\Documents\01 Americas\Transportation\60269938 Circle\Phase 1\11000.CAD\006.Roadway\Sheets\62A77 Contract\0162A77-SHT-XS-SB-STGIB.dgn



**AECOM**  
 200 EAST MICHIGAN AVENUE, SUITE 1400  
 ANN ARBOR, MI 48106-1500  
 PHONE: (734) 973-7000 FAX: (734) 973-6800

0162A77-SHT-XS-SB-STGIB.dgn  
 USER NAME = endjbecker  
 PLOT SCALE = 28.0000 / in.  
 PLOT DATE = 1/31/2020

DESIGNED - SDH  
 DRAWN - SDH  
 CHECKED - MJE  
 DATE - 1/29/2019

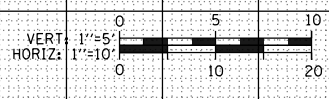
REVISIONS  
 REVISION -  
 REVISION -  
 REVISION -

STATE OF ILLINOIS  
 DEPARTMENT OF TRANSPORTATION

SCALE: 1/4" = 1'-0"  
 SHEET 22 OF 50 SHEETS

CROSS SECTIONS  
 SB I-90/94 MAINLINE - STAGE 1B  
 STA. 6223+50.00 TO STA. 6224+50.00

DATE 9/0/94/290  
 SECTION 2015-01BR  
 COUNTY ILLINOIS FED. AID PROJECT  
 TOTAL SHEET 1360  
 SHEETS NO. 1056  
 CONTRACT NO. 62A77

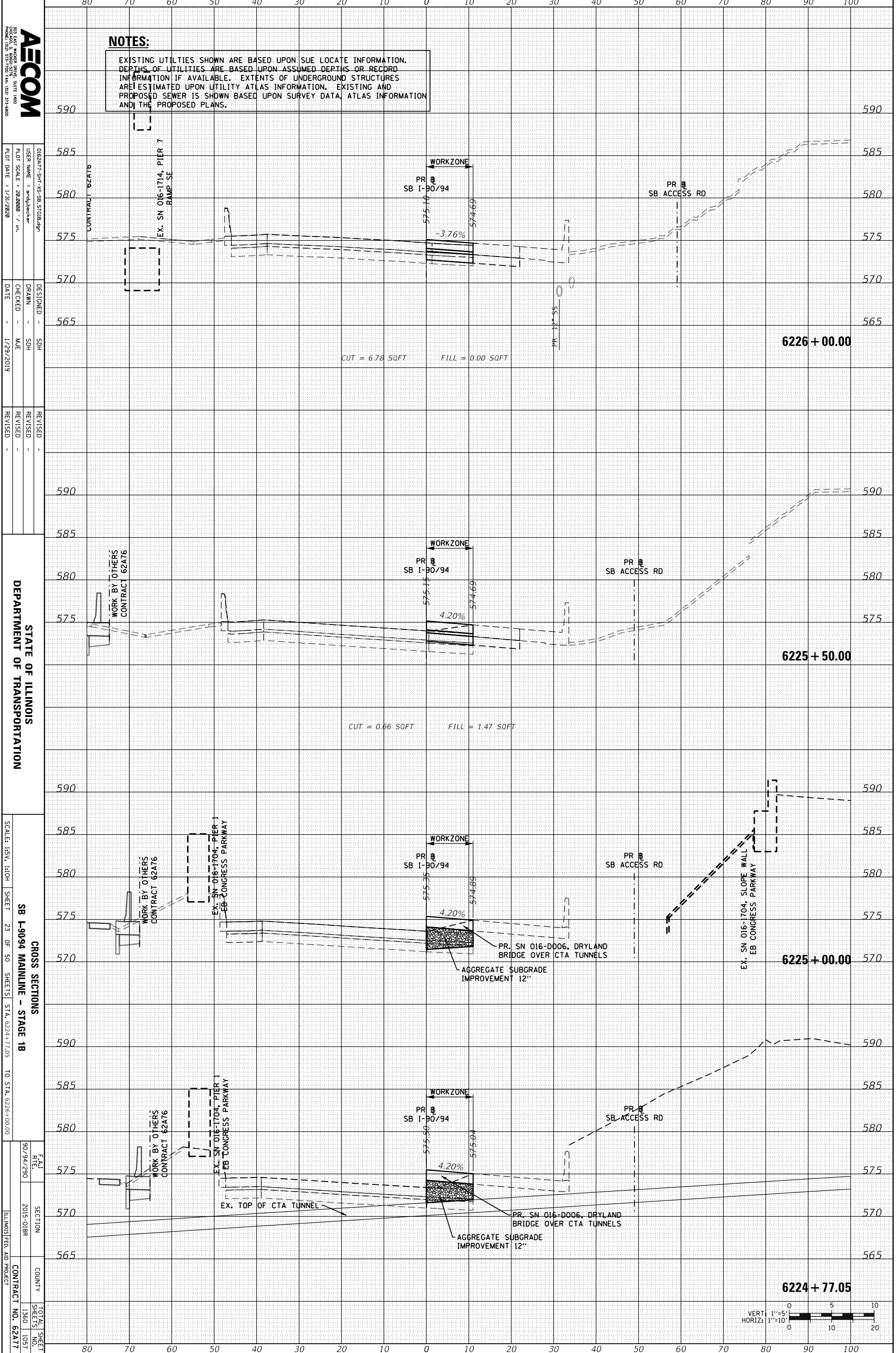




ORIGINAL SURVEY	SURVEYED	BY	DATE
NOTE BOOK	PLOTTED		
	TEMPLATE		
	AREAS		
	CHECKED		

FINAL SURVEY	SURVEYED	BY	DATE
NOTE BOOK	PLOTTED		
	TEMPLATE		
	AREAS		
	CHECKED		

FILE PATH = p:\AECOM\NA-AWS\Aecoman\line\local\AECOM\_DS02.NA\Documents\01 Americas\Transportation\60269938 Circle\Phase 1\000\_CAD\006\_Roadway\Sheets\62A77 Contract\0162A77-SHT-XS-SB-STIGB.dgn



**AECOM**  
200 EAST WISCONSIN AVENUE, SUITE 1400  
PHOENIX, ARIZONA 85004-4400

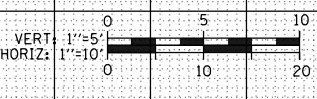
DESIGNED - SDH	REVISIONS
DRAWN - SDH	REVISION NO.
CHECKED - MJE	DATE
DATE - 1/29/2019	

DESIGNED - SDH	REVISIONS
DRAWN - SDH	REVISION NO.
CHECKED - MJE	DATE
DATE - 1/29/2019	

STATE OF ILLINOIS  
DEPARTMENT OF TRANSPORTATION

SCALE: 1"=10'  
SHEET 23 OF 50 SHEETS  
SB L-90/94 MAINLINE - STAGE 1B  
STA. 6224+77.05 TO STA. 6226+00.00

DATE	SECTION	COUNTY	TOTAL SHEETS
9/0/94/290	2015-01BR	1360	1057
ILLINOIS FED. AID PROJECT		CONTRACT NO. 62A77	



ORIGINAL SURVEY	SURVEYED	BY	DATE
NOTE BOOK	PLOTTED		
	TEMPLATE		
	AREAS		
	CHECKED		

FINAL SURVEY	SURVEYED	BY	DATE
NOTE BOOK	PLOTTED		
	TEMPLATE		
	AREAS		
	CHECKED		

FILE PATH = p:\AECOM\NA\AWSI\ecomonline\local\AECOM\_DS02\NA\Documents\01 Americas\Transportation\62269938 Circle\Phase 1\11000\_CAD\006\_Roadway\Sheets\62A77 Contract\0162A77-SHT-XS-SB-STGIB.dgn

**NOTES:**

EXISTING UTILITIES SHOWN ARE BASED UPON SUE LOCATE INFORMATION. DEPTHS OF UTILITIES ARE BASED UPON ASSUMED DEPTHS OR RECORD INFORMATION IF AVAILABLE. EXTENTS OF UNDERGROUND STRUCTURES ARE ESTIMATED UPON UTILITY ATLAS INFORMATION. EXISTING AND PROPOSED SEWER IS SHOWN BASED UPON SURVEY DATA, ATLAS INFORMATION AND THE PROPOSED PLANS.

**AECOM**  
 200 EAST MICHIGAN AVENUE, SUITE 1400  
 PHOENIX, ARIZONA 85001-4244  
 PHONE: (602) 955-1700 FAX: (602) 955-8800

DESIGNED - SDH  
 DRAWN - SDH  
 CHECKED - MJE  
 DATE - 1/29/2019

DESIGNED - SDH  
 DRAWN - SDH  
 CHECKED - MJE  
 DATE - 1/29/2019

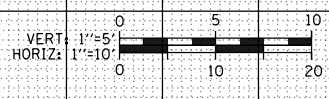
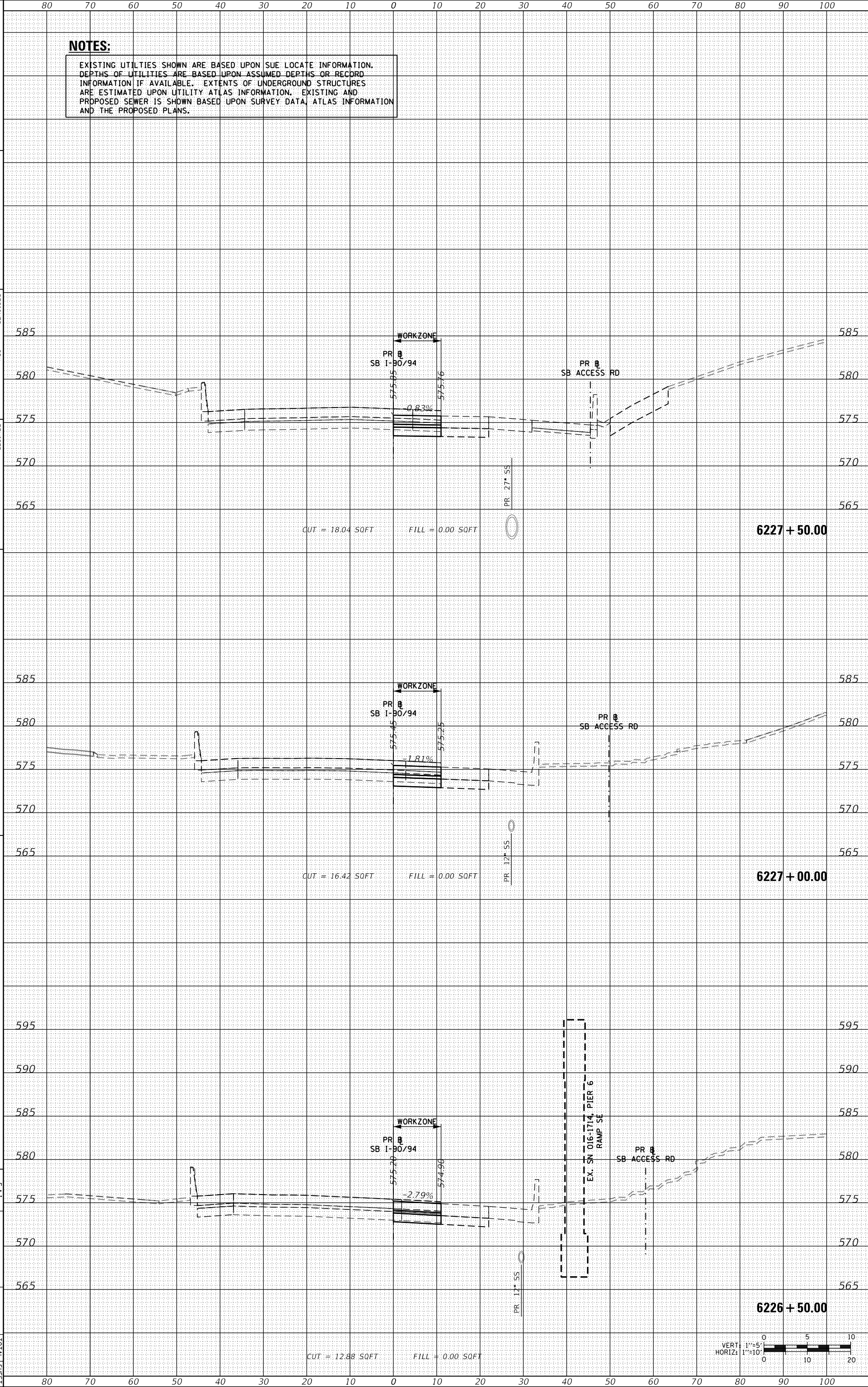
DESIGNED - SDH  
 DRAWN - SDH  
 CHECKED - MJE  
 DATE - 1/29/2019

STATE OF ILLINOIS  
 DEPARTMENT OF TRANSPORTATION

SCALE: 1/8" = 1'-0"

SHEET 24 OF 50 SHEETS  
 SB I-90/94 MAINLINE - STAGE 1B

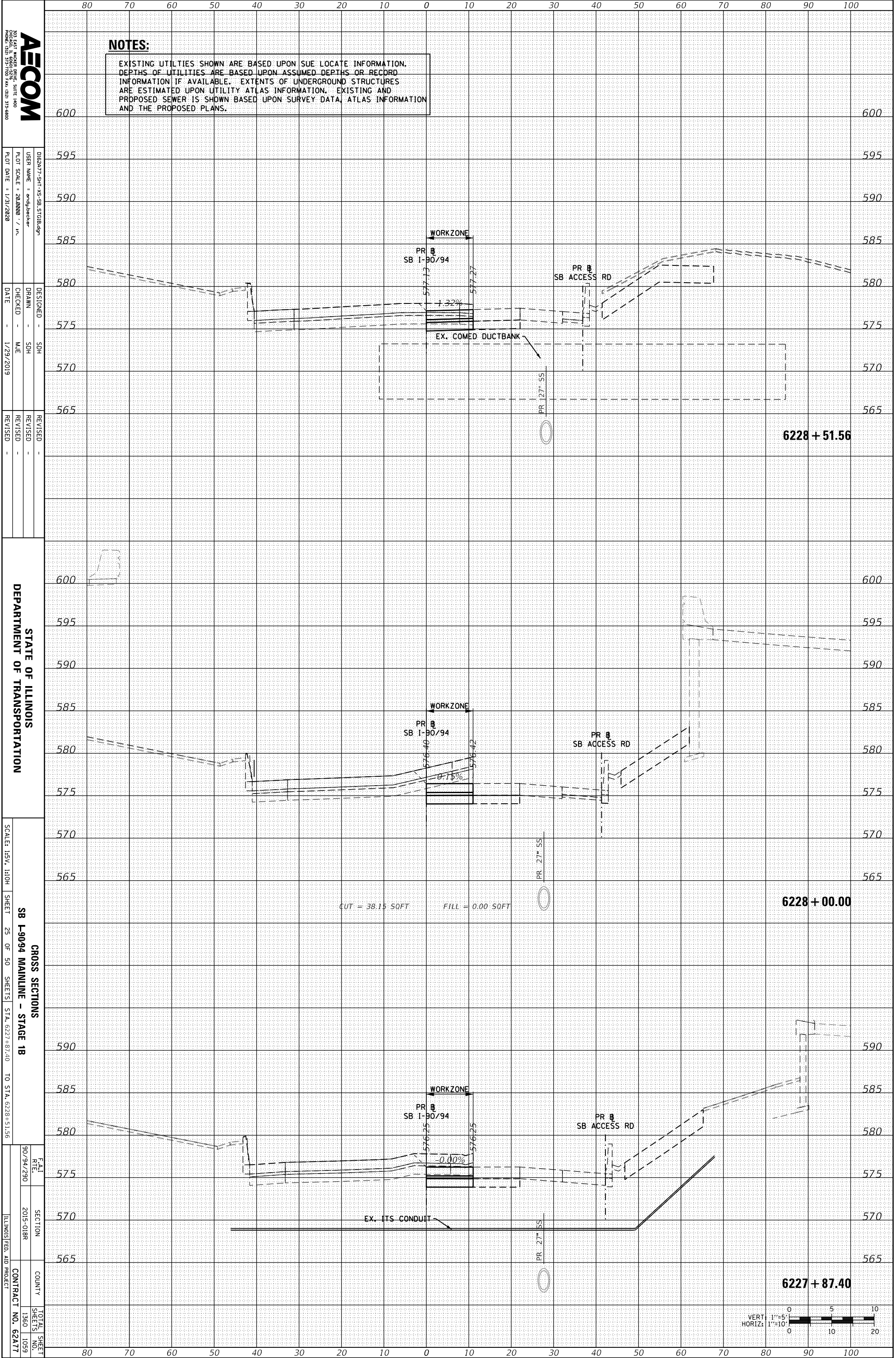
CROSS SECTIONS  
 FROM STA. 6226+50.00 TO STA. 6227+50.00



ORIGINAL SURVEY	SURVEYED	BY	DATE
NOTE BOOK	PLOTTED		
	TEMPLATE		
	AREAS		
	AREAS CHECKED		

FINAL SURVEY	SURVEYED	BY	DATE
NOTE BOOK	PLOTTED		
	TEMPLATE		
	AREAS		
	AREAS CHECKED		

FILE PATH = p:\AECOM\NA-AWSI\ecomonline\local\AECOM\_DS02\NA\Documents\01 Americas\Transportation\60269938 Circle\Phase 1\1\000\_CAD\006\_Roadway\Sheets\62A77 Contract\0162A77-SHT-XS-SB-STGIB.dgn



**NOTES:**  
 EXISTING UTILITIES SHOWN ARE BASED UPON SUE LOCATE INFORMATION. DEPTHS OF UTILITIES ARE BASED UPON ASSUMED DEPTHS OR RECORD INFORMATION IF AVAILABLE. EXTENTS OF UNDERGROUND STRUCTURES ARE ESTIMATED UPON UTILITY ATLAS INFORMATION. EXISTING AND PROPOSED SEWER IS SHOWN BASED UPON SURVEY DATA, ATLAS INFORMATION AND THE PROPOSED PLANS.

**AECOM**  
 200 EAST MICHIGAN AVENUE, SUITE 1400  
 ANN ARBOR, MI 48106-1500  
 PHONE: (734) 317-1700 FAX: (734) 317-6800

DESIGNED - SDH  
 DRAWN - SDH  
 CHECKED - MJE  
 DATE - 1/29/2019

REVISIONS  
 REVISION NO. DATE DESCRIPTION

STATE OF ILLINOIS  
 DEPARTMENT OF TRANSPORTATION

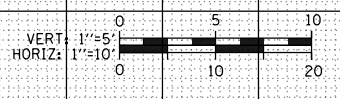
SCALE: 1/8" = 1'-0"  
 SHEET 25 OF 50 SHEETS  
 STA. 6227+87.40 TO STA. 6228+51.56

CROSS SECTIONS  
 SB I-90/94 MAINLINE - STAGE 1B  
 TOTAL SHEET NO. 1360  
 SHEETS NO. 1059  
 CONTRACT NO. 62A77

6228 + 51.56

6228 + 00.00  
 CUT = 38.15 SOFT  
 FILL = 0.00 SOFT

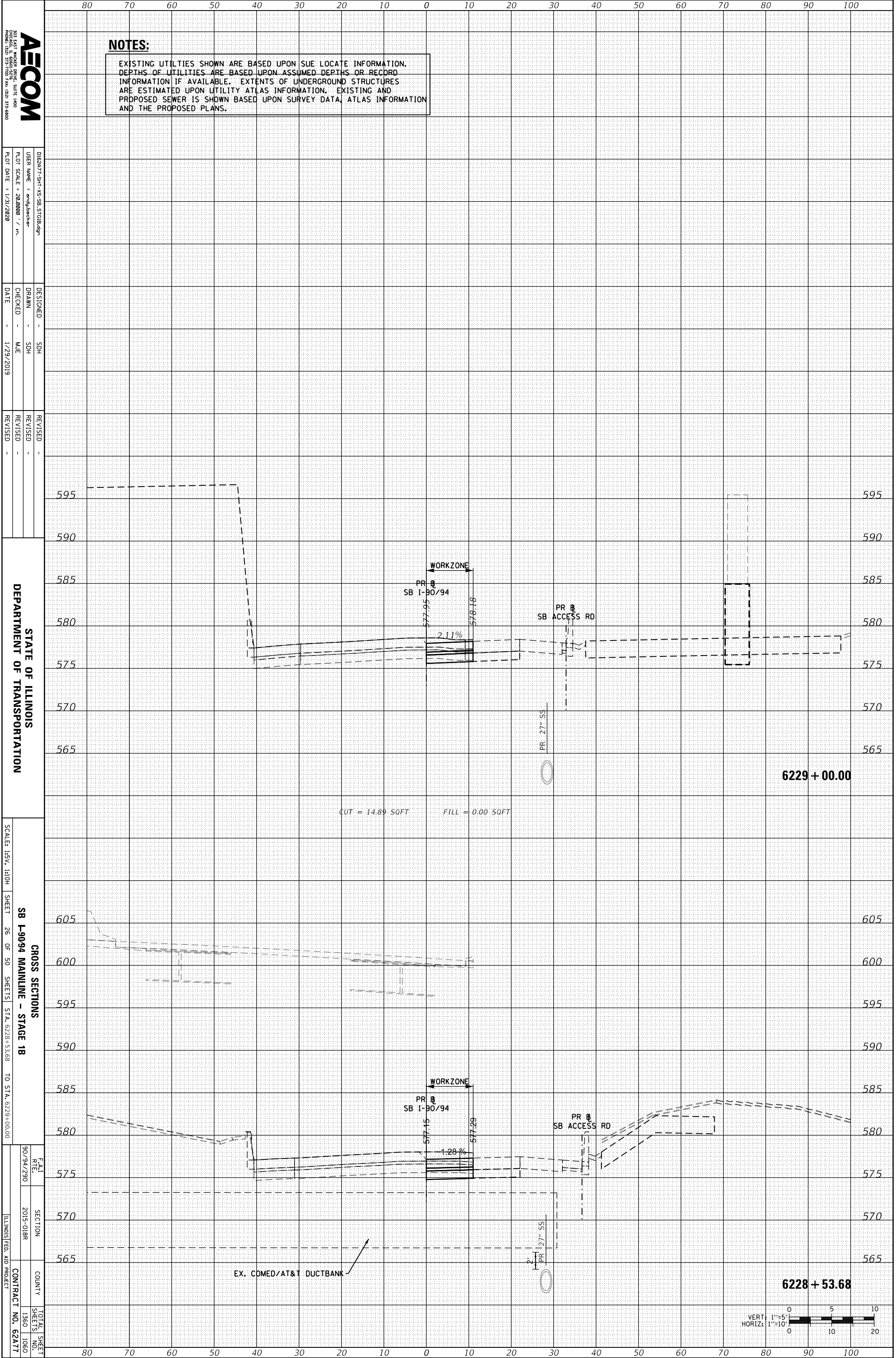
6227 + 87.40



ORIGINAL SURVEY	SURVEYED _____	BY _____	DATE _____
NOTE BOOK	PLOTTED _____		
	TEMPLATE _____		
	AREAS _____		
	AREAS CHECKED _____		

FINAL SURVEY	SURVEYED _____	BY _____	DATE _____
NOTE BOOK	PLOTTED _____		
	TEMPLATE _____		
	AREAS _____		
	AREAS CHECKED _____		

FILE PATH = p:\AECOM\NA\AWSI\ecomonline\local\AECOM\_DS02.NA\Documents\01 Americas\Transportation\60269938 Circle\Phase.II\000.CAD\006.Roadway\Sheets\62A77 Contract\0162A77-SHT-XS-SB.STGIB.dgn



**NOTES:**  
 EXISTING UTILITIES SHOWN ARE BASED UPON SUE LOCATE INFORMATION. DEPTHS OF UTILITIES ARE BASED UPON ASSUMED DEPTHS OR RECORD INFORMATION IF AVAILABLE. EXTENTS OF UNDERGROUND STRUCTURES ARE ESTIMATED UPON UTILITY ATLAS INFORMATION. EXISTING AND PROPOSED SEWER IS SHOWN BASED UPON SURVEY DATA, ATLAS INFORMATION AND THE PROPOSED PLANS.

**AECOM**  
 200 EAST MICHIGAN AVENUE, SUITE 1400  
 PHOENIX, ARIZONA 85012-3170 FAX: (602) 373-6800

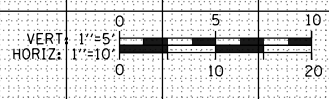
DESIGNED - SDH  
 DRAWN - SDH  
 CHECKED - MJE  
 DATE - 1/29/2019

REVISIONS  
 REVISION NO. DATE DESCRIPTION

STATE OF ILLINOIS  
 DEPARTMENT OF TRANSPORTATION

SCALE: 1/8" = 1'-0"  
 SHEET 26 OF 50 SHEETS  
 SB 1-90/94 MAINLINE - STAGE 1B  
 STA. 6228+53.68 TO STA. 6229+00.00

DATE: 9/09/2010  
 SECTION: 2015-01BR  
 COUNTY: ILLINOIS FED. AID PROJECT  
 TOTAL SHEET NO. 1360  
 SHEETS NO. 1060  
 CONTRACT NO. 62A77



ORIGINAL SURVEY	SURVEYED	BY	DATE
NOTE BOOK	PLOTTED		
	TEMPLATE		
	AREAS		
	AREAS CHECKED		

FINAL SURVEY	SURVEYED	BY	DATE
NOTE BOOK	PLOTTED		
	TEMPLATE		
	AREAS		
	AREAS CHECKED		

FILE PATH = p:\AECOM\NA\AW\Aeconline\local\AECOM\_DS02.NA\Documents\01 Americas\Transportation\60269938 Circle\Phase 1\000\_CAD\006\_Roadway\Sheets\62A77 Contract\0162A77-SHT-XS-SB-STGIB.dgn

**NOTES:**

EXISTING UTILITIES SHOWN ARE BASED UPON SUE LOCATE INFORMATION. DEPTHS OF UTILITIES ARE BASED UPON ASSUMED DEPTHS OR RECORD INFORMATION IF AVAILABLE. EXTENTS OF UNDERGROUND STRUCTURES ARE ESTIMATED UPON UTILITY ATLAS INFORMATION. EXISTING AND PROPOSED SEWER IS SHOWN BASED UPON SURVEY DATA, ATLAS INFORMATION AND THE PROPOSED PLANS.

**AECOM**  
 200 EAST MICHIGAN AVENUE, SUITE 1400  
 PHOENIX, ARIZONA 85001-1000 FAX: (480) 313-6800

DESIGNED - SDH  
 DRAWN - SDH  
 CHECKED - MJC  
 DATE - 1/29/2019

REVISIONS

STATE OF ILLINOIS  
 DEPARTMENT OF TRANSPORTATION

SCALE: 1/8" = 1'-0"

SHEET 27 OF 50 SHEETS  
 SB L-90/94 MAINLINE - STAGE 1B

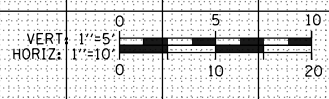
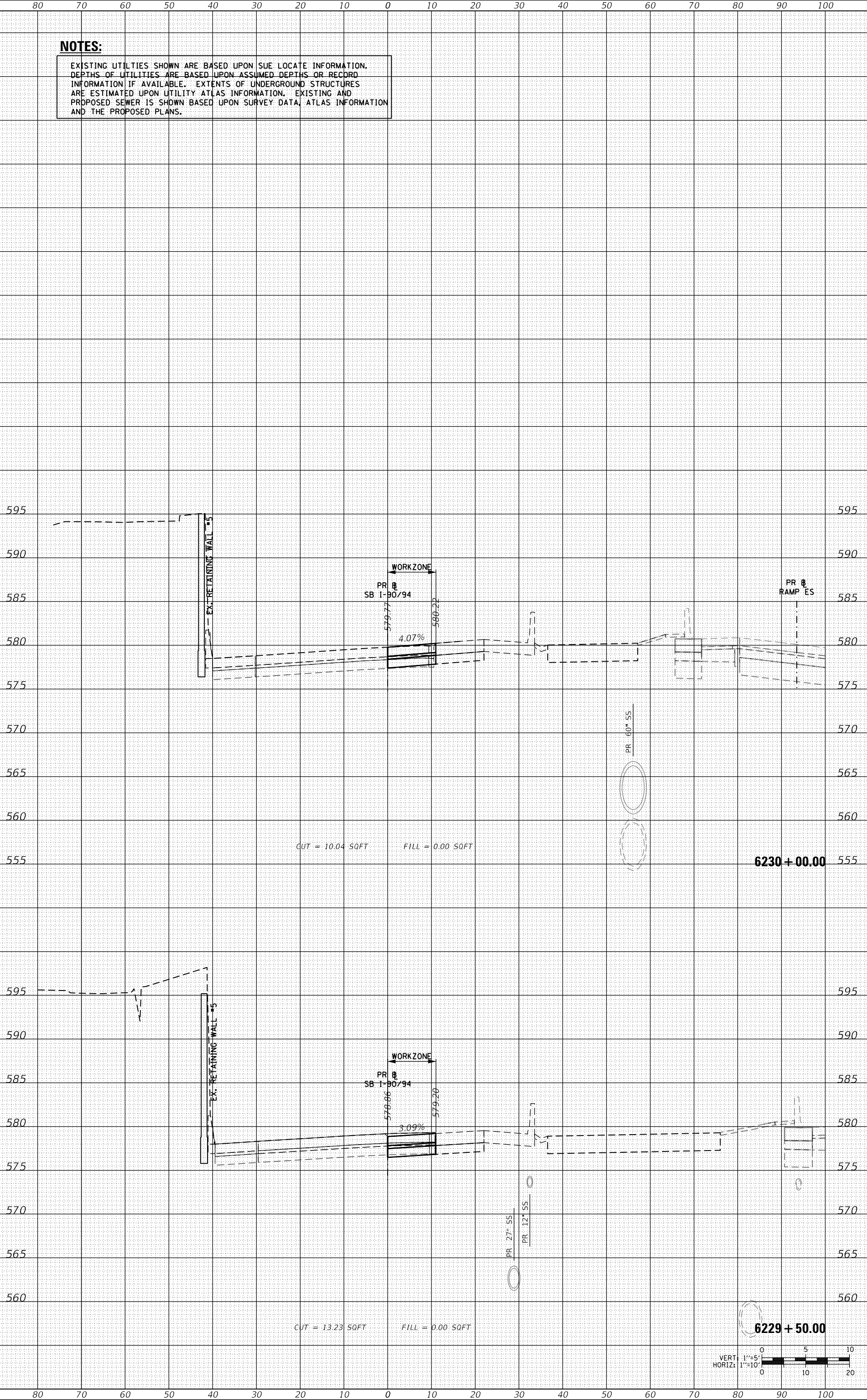
CROSS SECTIONS

DATE: 9/0/94/290

SECTION: 2015-01BR

COUNTY: ILLINOIS FED. AID PROJECT

TOTAL SHEETS: 1360  
 SHEETS NO.: 1061  
 CONTRACT NO.: 62A77



ORIGINAL SURVEY	SURVEYED	BY	DATE
NOTE BOOK	PLOTTED		
	TEMPLATE		
	AREAS		
	AREAS CHECKED		

FINAL SURVEY	SURVEYED	BY	DATE
NOTE BOOK	PLOTTED		
	TEMPLATE		
	AREAS		
	AREAS CHECKED		

FILE PATH = p:\AECOM-NA-AWSI\ecomonline\local\AECOM\_DS02.NA\Documents\01 Americas\Transportation\6269938 Circle\Phase.II\000.CAD\006.Roadway\Sheets\62A77 Contract\0162A77-SHT-XS-SB.STGIB.dgn

**NOTES:**

EXISTING UTILITIES SHOWN ARE BASED UPON SUE LOCATE INFORMATION. DEPTHS OF UTILITIES ARE BASED UPON ASSUMED DEPTHS OR RECORD INFORMATION IF AVAILABLE. EXTENTS OF UNDERGROUND STRUCTURES ARE ESTIMATED UPON UTILITY ATLAS INFORMATION. EXISTING AND PROPOSED SEWER IS SHOWN BASED UPON SURVEY DATA, ATLAS INFORMATION AND THE PROPOSED PLANS.

**AECOM**  
 200 EAST MICHIGAN AVENUE, SUITE 1400  
 PHOENIX, ARIZONA 85016-1700 FAX: (602) 375-8800

0162A77-SHT-XS-SB-STGIB.dgn  
 USER NAME = endjbecker  
 PLOT SCALE = 28.0000 / in.  
 PLOT DATE = 1/31/2020

DESIGNED - SDH  
 DRAWN - SDH  
 CHECKED - MJC  
 DATE - 1/29/2019

REVISED -  
 REVISED -  
 REVISED -

STATE OF ILLINOIS  
 DEPARTMENT OF TRANSPORTATION

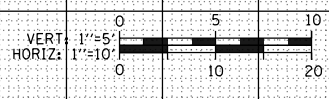
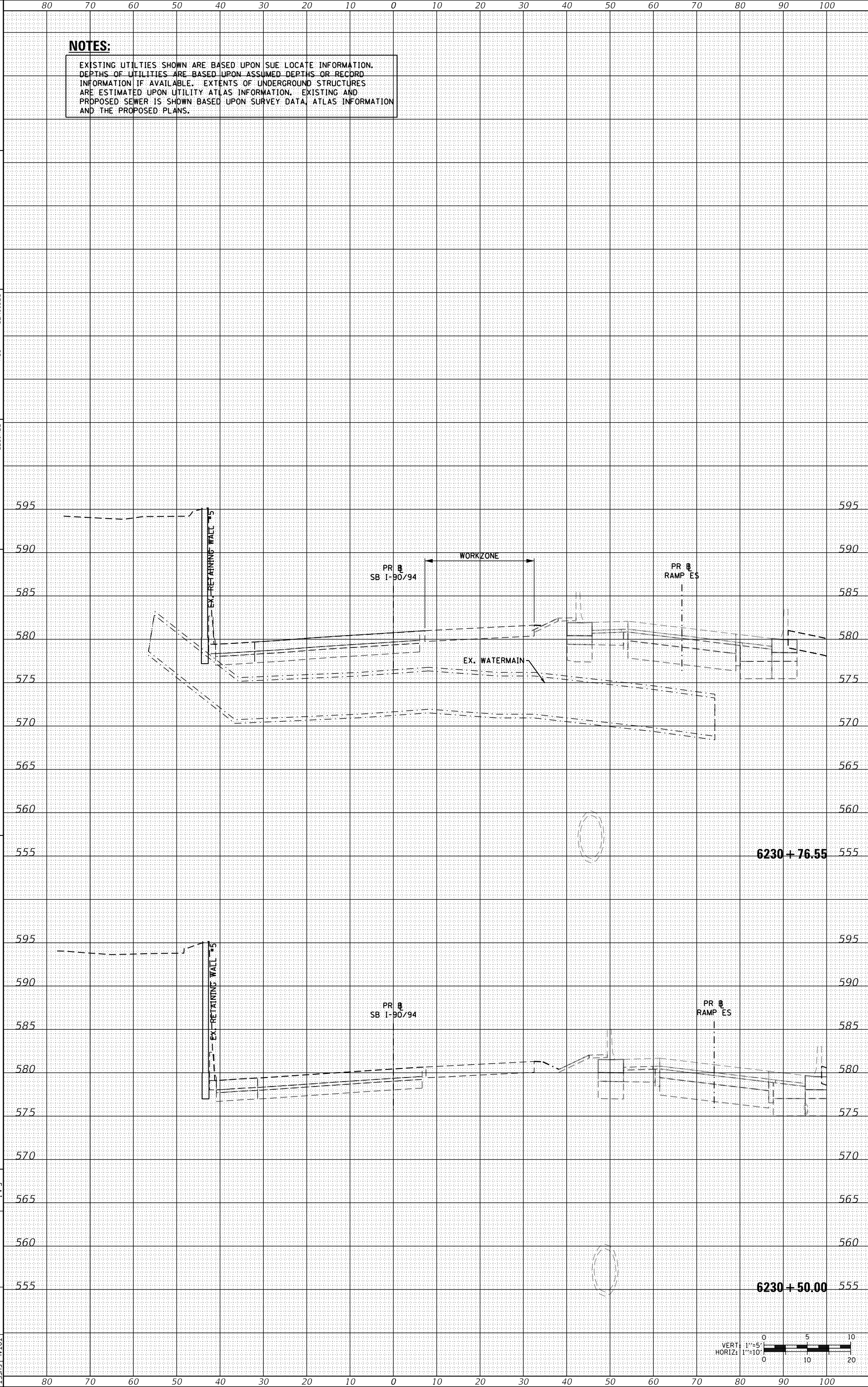
SCALE: H&V: 1:10H

SHEET 28 OF 50 SHEETS  
 SB L-90/94 MAINLINE - STAGE 1B  
 STA. 6230+50.00 TO STA. 6230+76.55

DATE 9/94/290

SECTION 2015-01BR

COUNTY ILLINOIS  
 CONTRACT NO. 62A77



ORIGINAL SURVEY	SURVEYED	BY	DATE
NOTE BOOK	PLOTTED		
	TEMPLATE		
	AREAS		
	AREAS CHECKED		

FINAL SURVEY	SURVEYED	BY	DATE
NOTE BOOK	PLOTTED		
	TEMPLATE		
	AREAS		
	AREAS CHECKED		

FILE PATH = p:\AECOM\NA\AWSI\ecomonline\local\AECOM\_DS02.NA\Documents\01 Americas\Transportation\60269938 Circle\Phase 1\11000.CAD\006\_Roadway\Sheets\62A77 Contract\0162A77-SHT-XS-SB.STGIB.dgn

**NOTES:**

EXISTING UTILITIES SHOWN ARE BASED UPON SUE LOCATE INFORMATION. DEPTHS OF UTILITIES ARE BASED UPON ASSUMED DEPTHS OR RECORD INFORMATION IF AVAILABLE. EXTENTS OF UNDERGROUND STRUCTURES ARE ESTIMATED UPON UTILITY ATLAS INFORMATION. EXISTING AND PROPOSED SEWER IS SHOWN BASED UPON SURVEY DATA, ATLAS INFORMATION AND THE PROPOSED PLANS.

**AECOM**  
 200 EAST MICHIGAN AVENUE, SUITE 4000  
 ANN ARBOR, MI 48106-1500  
 PHONE: (734) 317-1700 FAX: (734) 317-6800

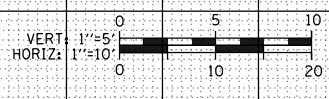
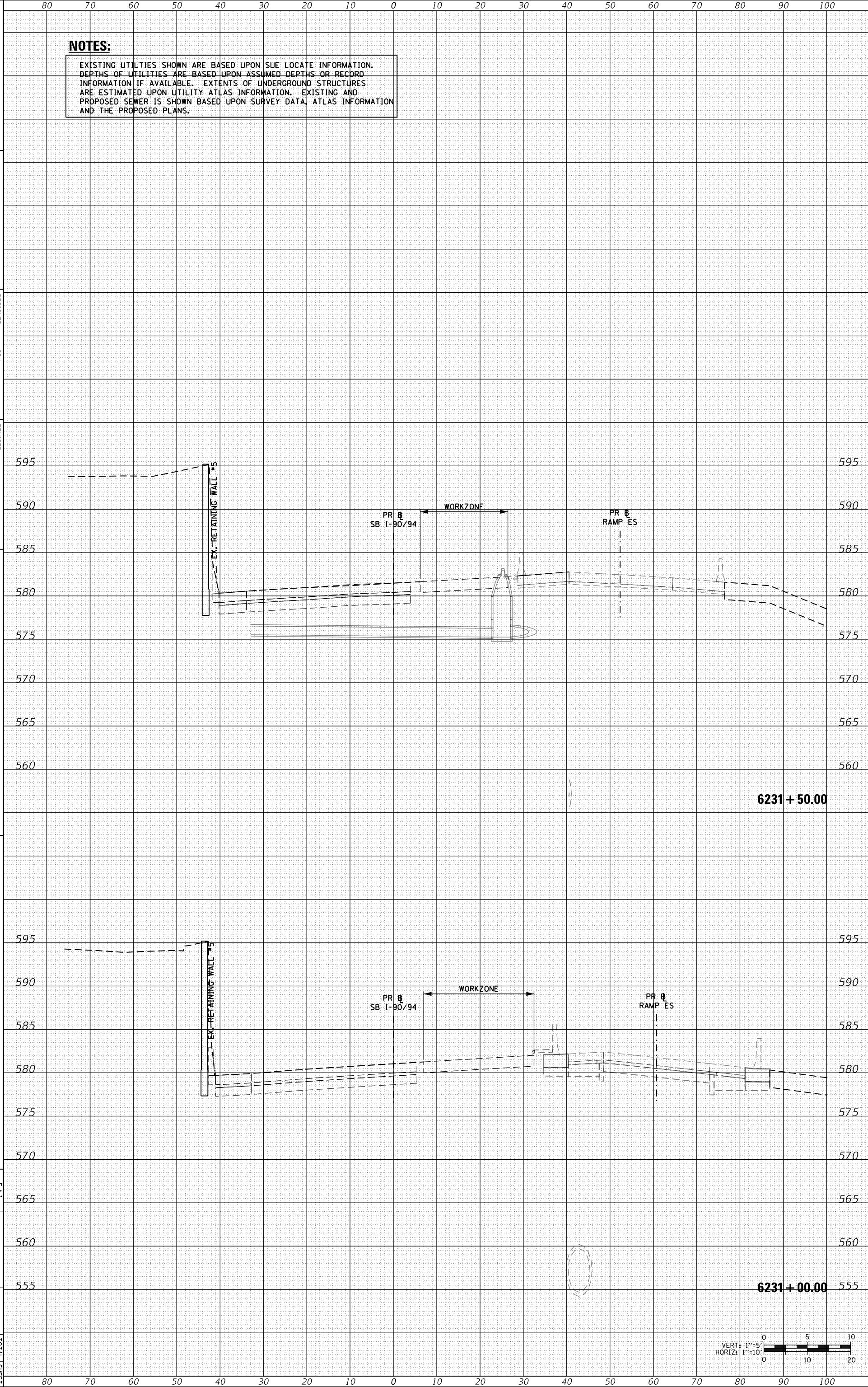
DESIGNED - SDH  
 USER NAME = endjbecker  
 DRAWN - SDH  
 CHECKED - MJE  
 DATE - 1/29/2019

REVISIONS  
 REVISION NO. | DATE | DESCRIPTION

STATE OF ILLINOIS  
 DEPARTMENT OF TRANSPORTATION

CROSS SECTIONS  
 SB I-90/94 MAINLINE - STAGE 1B  
 SCALE: 1/8" = 1'-0"  
 SHEET 29 OF 50 SHEETS  
 STA. 6231+00.00 TO STA. 6231+50.00

DATE: 9/9/2010  
 SECTION: 2015-01BR  
 COUNTY: ILLINOIS  
 TOTAL SHEETS: 1360  
 SHEETS NO.: 1063  
 CONTRACT NO.: 62A77



ORIGINAL SURVEY	SURVEYED	BY	DATE
NOTE BOOK	PLOTTED		
	TEMPLATE		
	AREAS		
	AREAS CHECKED		

FINAL SURVEY	SURVEYED	BY	DATE
NOTE BOOK	PLOTTED		
	TEMPLATE		
	AREAS		
	AREAS CHECKED		

FILE PATH = p:\AECOM\NA\AWSI\aeconline\local\AECOM\_DS02.NA\Documents\01 Americas\Transportation\60269938 Circle\Phase 1\000.CAD\006\_Roadway\Sheets\62A77 Contract\0162A77-SHT-XS-SB.STGIB.dgn

**NOTES:**

EXISTING UTILITIES SHOWN ARE BASED UPON SUE LOCATE INFORMATION. DEPTHS OF UTILITIES ARE BASED UPON ASSUMED DEPTHS OR RECORD INFORMATION IF AVAILABLE. EXTENTS OF UNDERGROUND STRUCTURES ARE ESTIMATED UPON UTILITY ATLAS INFORMATION. EXISTING AND PROPOSED SEWER IS SHOWN BASED UPON SURVEY DATA, ATLAS INFORMATION AND THE PROPOSED PLANS.

**AECOM**  
 200 EAST MICHIGAN AVENUE, SUITE 1400  
 ANN ARBOR, MI 48106-1500  
 PHONE: (734) 515-1700 FAX: (734) 515-4800

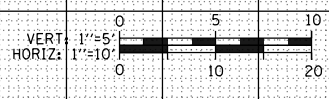
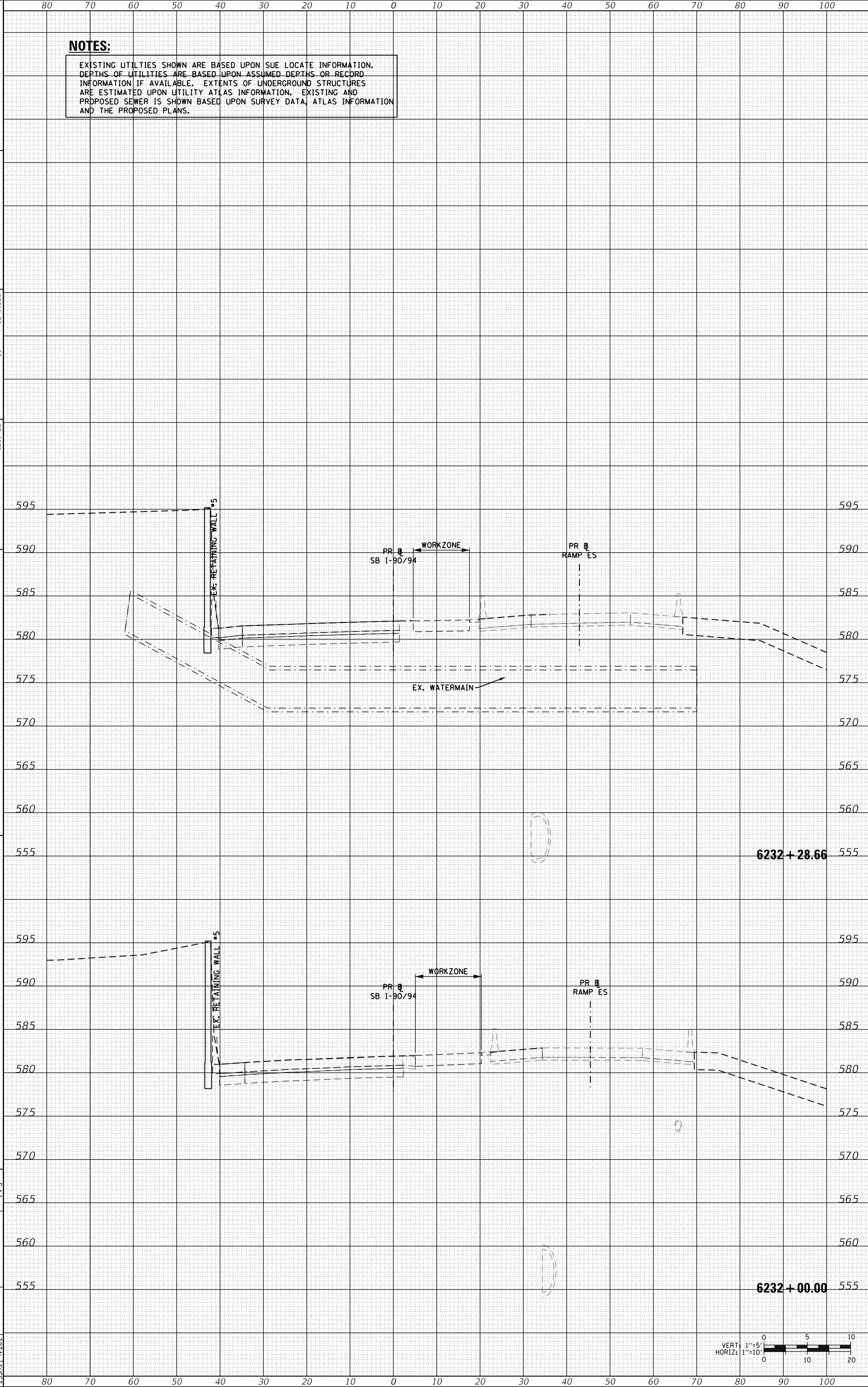
DESIGNED - SDH  
 DRAWN - SDH  
 CHECKED - MJE  
 DATE - 1/29/2019

REVISIONS

STATE OF ILLINOIS  
 DEPARTMENT OF TRANSPORTATION

SCALE: H&V: 1:10H  
 SHEET 30 OF 50 SHEETS STA. 6232+00.00 TO STA. 6232+28.66

CROSS SECTIONS  
 SB I-90/94 MAINLINE - STAGE 1B  
 EAST RITE 90/94/290  
 SECTION 2015-01BR  
 COUNTY ILLINOIS FED. AID PROJECT  
 TOTAL SHEET SHEETS NO. 1360 1064  
 CONTRACT NO. 62A77





ORIGINAL SURVEY	SURVEYED	BY	DATE
NOTE BOOK	PLOTTED		
	TEMPLATE		
	AREAS		
	AREAS CHECKED		

FINAL SURVEY	SURVEYED	BY	DATE
NOTE BOOK	PLOTTED		
	TEMPLATE		
	AREAS		
	AREAS CHECKED		

FILE PATH = p:\AECOM\NA-AWS\AECOM\line\local\AECOM\_DS02.NA\Documents\01 Americas\Transportation\6269938 Circle\Phase 1\11000.CAD\006\_Roadway\Sheets\62A77 Contract\0162A77-SHT-XS-SB.STGIB.dgn

**NOTES:**

EXISTING UTILITIES SHOWN ARE BASED UPON SUE LOCATE INFORMATION. DEPTHS OF UTILITIES ARE BASED UPON ASSUMED DEPTHS OR RECORD INFORMATION IF AVAILABLE. EXTENTS OF UNDERGROUND STRUCTURES ARE ESTIMATED UPON UTILITY ATLAS INFORMATION. EXISTING AND PROPOSED SEWER IS SHOWN BASED UPON SURVEY DATA, ATLAS INFORMATION AND THE PROPOSED PLANS.

**AECOM**  
 200 EAST MICHIGAN AVENUE, SUITE 1400  
 PHOENIX, ARIZONA 85001-4244  
 PHONE: (480) 351-7700 FAX: (480) 351-6800

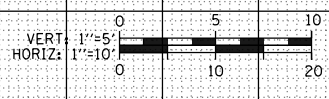
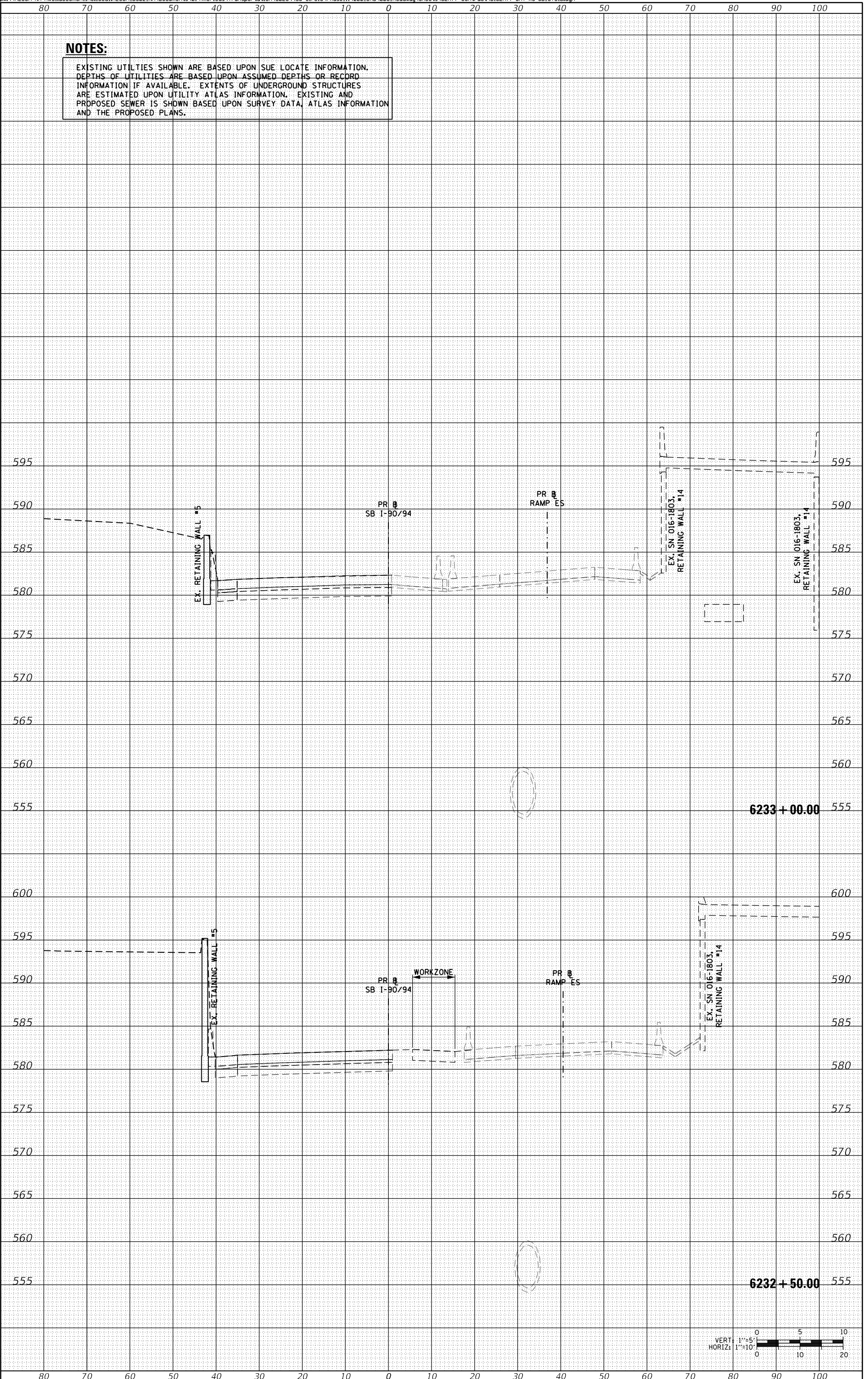
DESIGNED - SDH  
 DRAWN - SDH  
 CHECKED - MJE  
 DATE - 1/29/2019

REVISIONS  
 REVISION NO. | DATE | DESCRIPTION

STATE OF ILLINOIS  
 DEPARTMENT OF TRANSPORTATION

CROSS SECTIONS  
 SB L-90/94 MAINLINE - STAGE 1B  
 SCALE: H&V, 1:10  
 SHEET 31 OF 50 SHEETS STA. 6232+50.00 TO STA. 6233+00.00

DATE: 9/29/2015  
 SECTION: 2015-01BR  
 COUNTY: ILLINOIS  
 TOTAL SHEETS: 1360  
 SHEETS NO.: 1065  
 CONTRACT NO.: 62A77



ORIGINAL SURVEY	SURVEYED	BY	DATE
NOTE BOOK	PLOTTED		
	TEMPLATE		
	AREAS		
	AREAS CHECKED		

FINAL SURVEY	SURVEYED	BY	DATE
NOTE BOOK	PLOTTED		
	TEMPLATE		
	AREAS		
	AREAS CHECKED		

FILE PATH = p:\AECOM\NA-AWSI\ecom\line\local\AECOM\_DS02.NA\Documents\01 Americas\Transportation\60269938 Circle\Phase.II\000.CAD\006.Roadway\Sheets\62A77 Contract\0162A77-SHT-XS-SB.STGIB.dgn

**AECOM**  
 200 EAST MICHIGAN AVENUE, SUITE 1400  
 PHOENIX, ARIZONA 85001-4244  
 PHONE: (480) 351-7000 FAX: (480) 351-6800

**NOTES:**

EXISTING UTILITIES SHOWN ARE BASED UPON SUE LOCATE INFORMATION. DEPTHS OF UTILITIES ARE BASED UPON ASSUMED DEPTHS OR RECORD INFORMATION IF AVAILABLE. EXTENTS OF UNDERGROUND STRUCTURES ARE ESTIMATED UPON UTILITY ATLAS INFORMATION. EXISTING AND PROPOSED SEWER IS SHOWN BASED UPON SURVEY DATA, ATLAS INFORMATION AND THE PROPOSED PLANS.

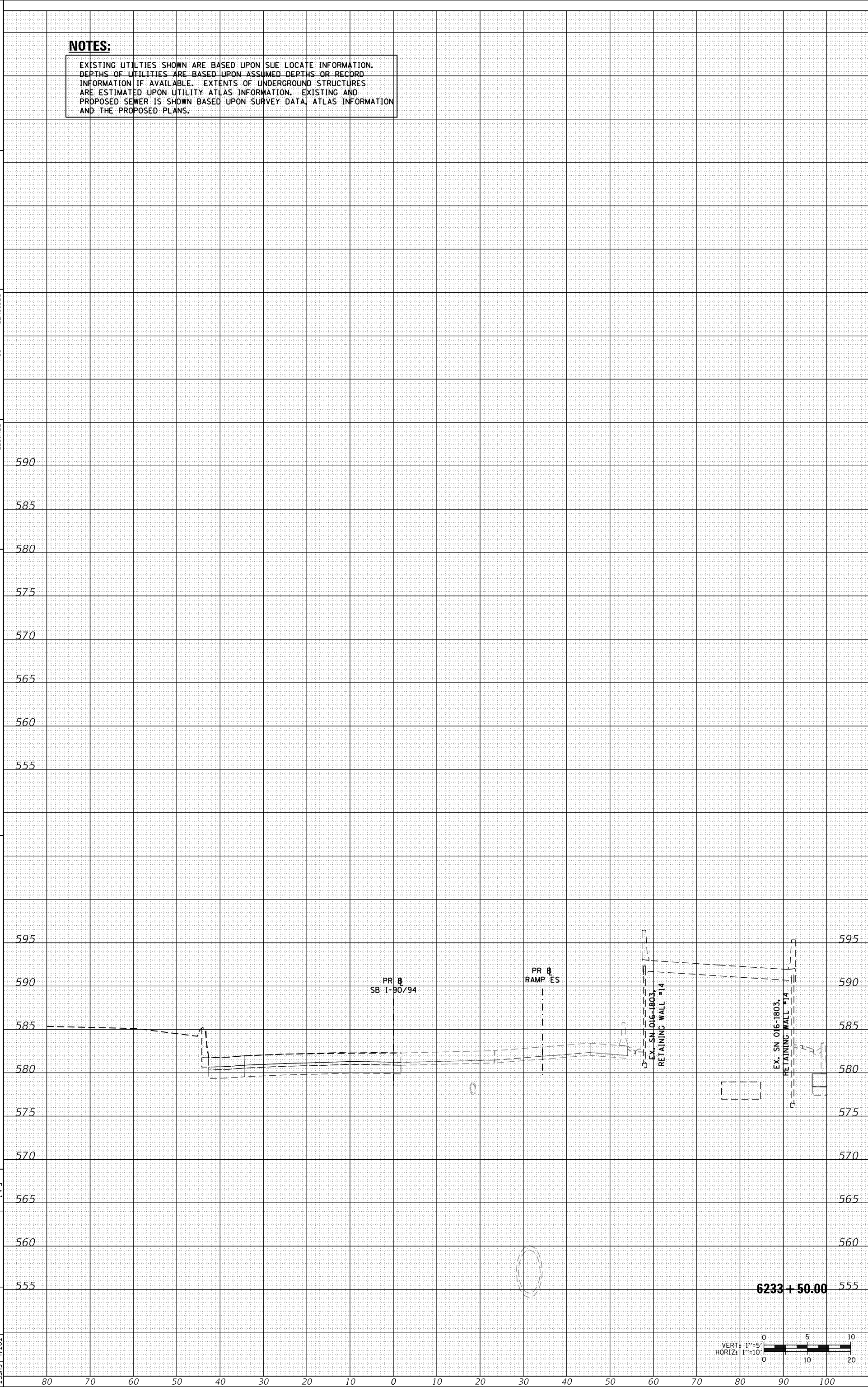
DESIGNED - SDH  
 DRAWN - SDH  
 CHECKED - MJE  
 DATE - 1/29/2019

REVISIONS

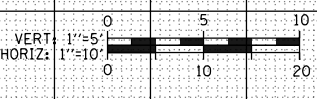
STATE OF ILLINOIS  
 DEPARTMENT OF TRANSPORTATION

SCALE: H&V: 1"=10'  
 SHEET 32 OF 50 SHEETS  
 SB I-90/94 MAINLINE - STAGE 1B  
 TO STA. 6234+00.00

DATE: 9/29/2015  
 SECTION: 2015-01BR  
 COUNTY: ILLINOIS  
 TOTAL SHEETS: 1360  
 SHEETS NO.: 1066  
 CONTRACT NO.: 62A77



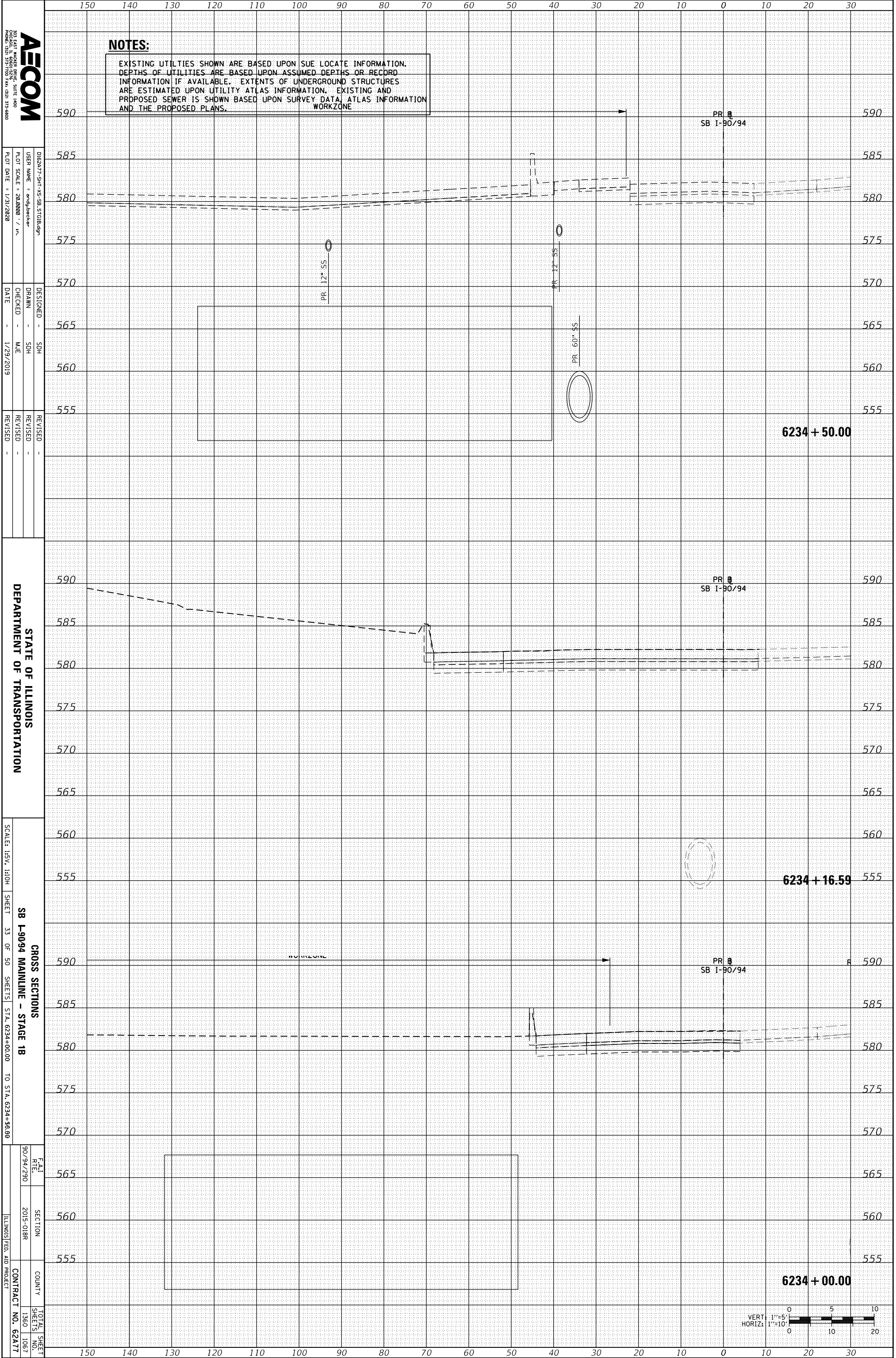
6233 + 50.00



ORIGINAL SURVEY	SURVEYED	BY	DATE
NOTE BOOK	PLOTTED		
	TEMPLATE		
	AREAS		
	AREAS CHECKED		

FINAL SURVEY	SURVEYED	BY	DATE
NOTE BOOK	PLOTTED		
	TEMPLATE		
	AREAS		
	AREAS CHECKED		

FILE PATH = p:\AECOM\NA-AWSI\ecomonline\local\AECOM\_DS02.NA\Documents\01 Americas\Transportation\60269938 Circle\Phase.II\000.CAD\006\_Roadway\Sheets\62A77 Contract\DI62A77-SHT-XS-SB-STGIB.dgn



**NOTES:**  
 EXISTING UTILITIES SHOWN ARE BASED UPON SUE LOCATE INFORMATION. DEPTHS OF UTILITIES ARE BASED UPON ASSUMED DEPTHS OR RECORD INFORMATION IF AVAILABLE. EXTENTS OF UNDERGROUND STRUCTURES ARE ESTIMATED UPON UTILITY ATLAS INFORMATION. EXISTING AND PROPOSED SEWER IS SHOWN BASED UPON SURVEY DATA, ATLAS INFORMATION AND THE PROPOSED PLANS.

**AECOM**  
 200 EAST MICHIGAN AVENUE, SUITE 1400  
 PHOENIX, ARIZONA 85012-1700 FAX: (602) 375-8800

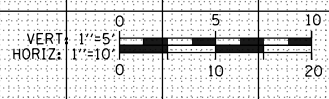
DESIGNED - SDH  
 DRAWN - SDH  
 CHECKED - MJC  
 DATE - 1/29/2019

REVISIONS  
 REVISION NO. 1  
 DATE 1/29/2019

STATE OF ILLINOIS  
 DEPARTMENT OF TRANSPORTATION

SCALE: 1/8" = 1'-0"  
 SHEET 33 OF 50 SHEETS  
 STA. 6234+00.00 TO STA. 6234+56.00

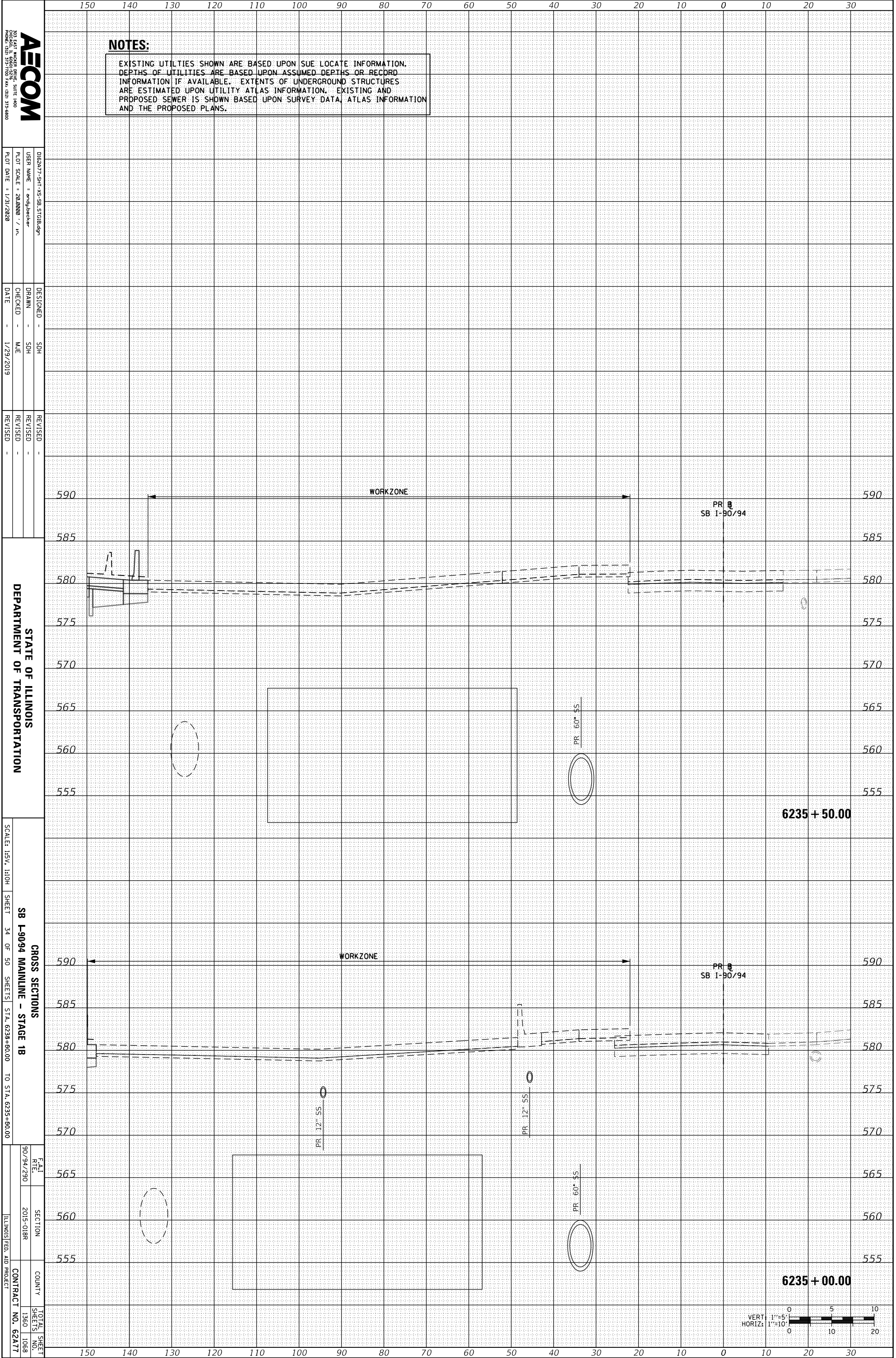
CROSS SECTIONS  
 SB I-90/94 MAINLINE - STAGE 1B  
 TOTAL SHEET NO. 1067  
 CONTRACT NO. 62A77



ORIGINAL SURVEY	SURVEYED _____	BY _____	DATE _____
NOTE BOOK	PLOTTED _____		
	TEMPLATE _____		
	AREAS _____		
	AREAS CHECKED _____		

FINAL SURVEY	SURVEYED _____	BY _____	DATE _____
NOTE BOOK	PLOTTED _____		
	TEMPLATE _____		
	AREAS _____		
	AREAS CHECKED _____		

FILE PATH = p:\AECOM\NA\AWSI\ecomonline\local\AECOM\_DS02.NA\Documents\01 Americas\Transportation\60269938 Circle\Phase.II\000.CAD\006\_Roadway\Sheets\62A77 Contract\0162A77-SHT-XS-SB.STGIB.dgn



**NOTES:**  
 EXISTING UTILITIES SHOWN ARE BASED UPON SUE LOCATE INFORMATION. DEPTHS OF UTILITIES ARE BASED UPON ASSUMED DEPTHS OR RECORD INFORMATION IF AVAILABLE. EXTENTS OF UNDERGROUND STRUCTURES ARE ESTIMATED UPON UTILITY ATLAS INFORMATION. EXISTING AND PROPOSED SEWER IS SHOWN BASED UPON SURVEY DATA, ATLAS INFORMATION AND THE PROPOSED PLANS.

**AECOM**  
 200 EAST MICHIGAN AVENUE, SUITE 1400  
 PHOENIX, ARIZONA 85001-1700 FAX: (602) 375-6800

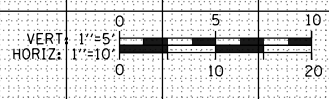
DESIGNED - SDH  
 DRAWN - SDH  
 CHECKED - MJE  
 DATE - 1/29/2019

REVISIONS  
 REVISION NO. DATE DESCRIPTION

STATE OF ILLINOIS  
 DEPARTMENT OF TRANSPORTATION

CROSS SECTIONS  
 SB I-90/94 MAINLINE - STAGE 1B  
 SCALE: 1/8" = 1'-0" SHEET 34 OF 50 SHEETS STA. 6235+00.00 TO STA. 6235+60.00

DATE 9/24/2015  
 SECTION 2015-01BR  
 COUNTY ILLINOIS FED. AID PROJECT  
 TOTAL SHEET NO. 1360  
 SHEETS NO. 1068  
 CONTRACT NO. 62A77



ORIGINAL SURVEY	SURVEYED	BY	DATE
NOTE BOOK	PLOTTED		
	TEMPLATE		
	AREAS		
	AREAS CHECKED		

FINAL SURVEY	SURVEYED	BY	DATE
NOTE BOOK	PLOTTED		
	TEMPLATE		
	AREAS		
	AREAS CHECKED		

FILE PATH = p:\AECOM\NA-AWSI\ecomonline\local\AECOM\_DS02.NA\Documents\01 Americas\Transportation\60269938 Circle\Phase.II\000.CAD\006.Roadway\Sheets\62A77 Contract\0162A77-SHT-XS-SB.STGIB.dgn

**NOTES:**

EXISTING UTILITIES SHOWN ARE BASED UPON SUE LOCATE INFORMATION. DEPTHS OF UTILITIES ARE BASED UPON ASSUMED DEPTHS OR RECORD INFORMATION IF AVAILABLE. EXTENTS OF UNDERGROUND STRUCTURES ARE ESTIMATED UPON UTILITY ATLAS INFORMATION. EXISTING AND PROPOSED SEWER IS SHOWN BASED UPON SURVEY DATA, ATLAS INFORMATION AND THE PROPOSED PLANS.

**AECOM**  
 200 EAST WISCONSIN AVENUE, SUITE 1400  
 PHOENIX, ARIZONA 85001-3170  
 PHONE: (480) 313-7000 FAX: (480) 313-6800

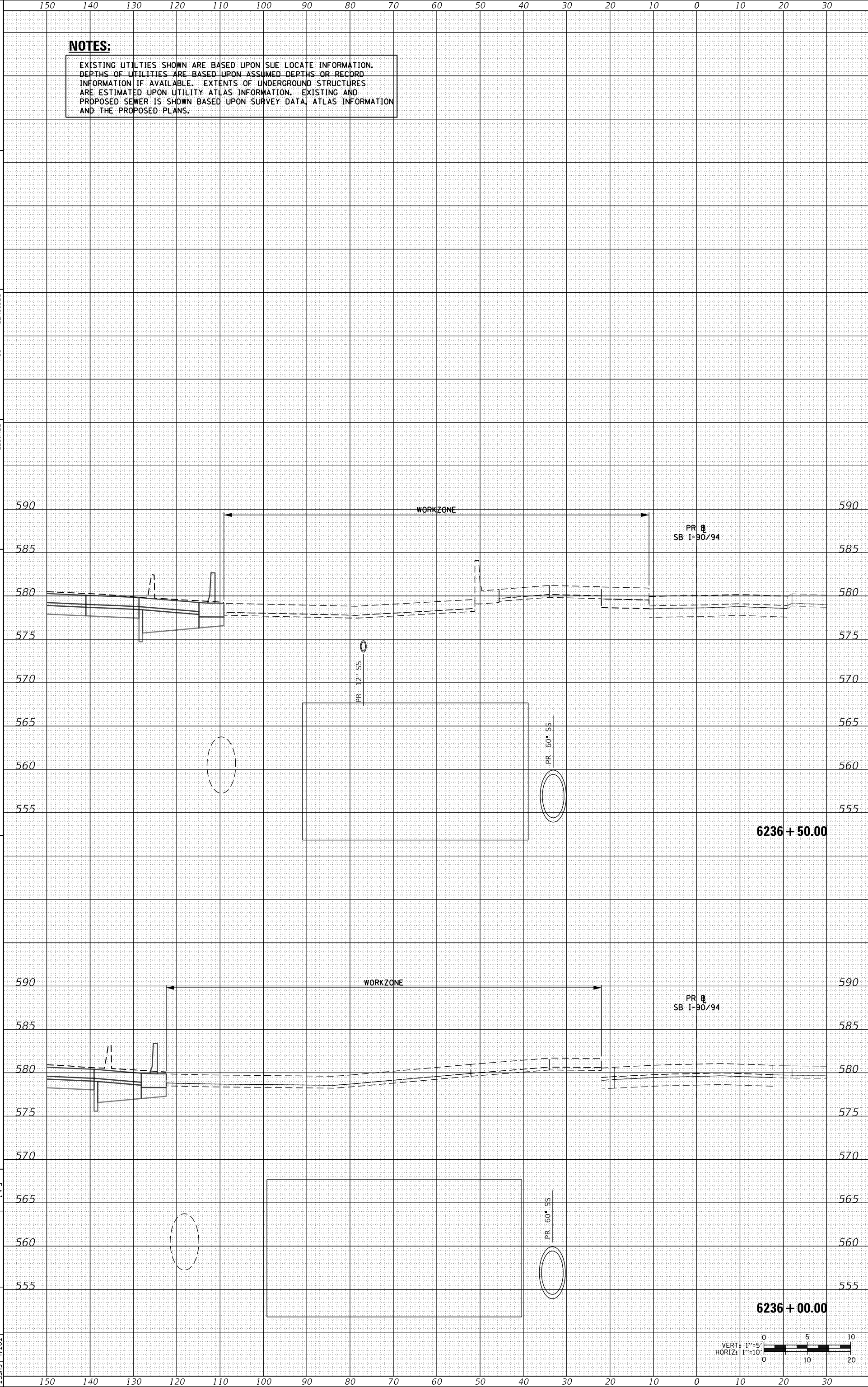
DESIGNED BY: SDH  
 DRAWN BY: SDH  
 CHECKED BY: MJE  
 DATE: 1/29/2019

REVISIONS

STATE OF ILLINOIS  
 DEPARTMENT OF TRANSPORTATION

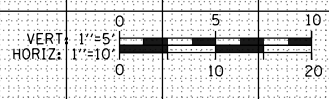
SCALE: 1/8" = 1'-0"  
 SHEET 35 OF 50 SHEETS  
 SB I-90/94 MAINLINE - STAGE 1B  
 FROM STA. 6236+00.00 TO STA. 6236+00.00

DATE: 9/29/2015  
 SECTION: 2015-01BR  
 COUNTY: ILLINOIS  
 TOTAL SHEETS: 1360  
 SHEETS NO.: 1069  
 CONTRACT NO.: 62A77



6236 + 50.00

6236 + 00.00



ORIGINAL SURVEY	SURVEYED _____	BY _____	DATE _____
NOTE BOOK	PLOTTED _____		
	TEMPLATE _____		
	AREAS _____		
	AREAS CHECKED _____		

FINAL SURVEY	SURVEYED _____	BY _____	DATE _____
NOTE BOOK	PLOTTED _____		
	TEMPLATE _____		
	AREAS _____		
	AREAS CHECKED _____		

FILE PATH = p:\AECOM\NA\AWSI\ecomonline\local\AECOM\_DS02.NA\Documents\01 Americas\Transportation\60269938 Circle\Phase.II\000.CAD\006\_Roadway\Sheets\62A77 Contract\0162A77-SHT-XS-SB.STGIB.dgn

**NOTES:**

EXISTING UTILITIES SHOWN ARE BASED UPON SUE LOCATE INFORMATION. DEPTHS OF UTILITIES ARE BASED UPON ASSUMED DEPTHS OR RECORD INFORMATION IF AVAILABLE. EXTENTS OF UNDERGROUND STRUCTURES ARE ESTIMATED UPON UTILITY ATLAS INFORMATION. EXISTING AND PROPOSED SEWER IS SHOWN BASED UPON SURVEY DATA, ATLAS INFORMATION AND THE PROPOSED PLANS.

**AECOM**  
 200 EAST MICHIGAN AVENUE, SUITE 1400  
 PHOENIX, ARIZONA 85001-1000 FAX: (602) 375-6800

0162A77-SHT-XS-SB-STGIB.dgn  
 USER NAME = endjbecker  
 PLOT SCALE = 20.0000 / in.  
 PLOT DATE = 1/31/2020

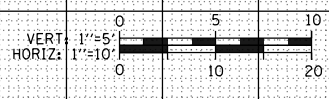

DESIGNED - SDH  
 DRAWN - SDH  
 CHECKED - MJE  
 DATE - 1/29/2019

REVISED -  
 REVISED -  
 REVISED -

STATE OF ILLINOIS  
 DEPARTMENT OF TRANSPORTATION

SCALE: 1/8" = 1'-0"  
 SHEET 36 OF 50 SHEETS  
 SB I-90/94 MAINLINE - STAGE 1B  
 FROM STA. 6236+00.00 TO STA. 6237+00.00

DATE 90/94/290  
 SECTION 2015-01BR  
 COUNTY ILLINOIS FED. AID PROJECT  
 TOTAL SHEET SHEETS NO. 1360 1070  
 CONTRACT NO. 62A77



ORIGINAL SURVEY	SURVEYED	BY	DATE
NOTE BOOK	PLOTTED		
	TEMPLATE		
	AREAS		
	AREAS CHECKED		

FINAL SURVEY	SURVEYED	BY	DATE
NOTE BOOK	PLOTTED		
	TEMPLATE		
	AREAS		
	AREAS CHECKED		

FILE PATH = p:\a\AECOM-NA-AWSI\ecomonline\local\AECOM\_DS02.NA\Documents\01 Americas\Transportation\60269938 Circle\Phase.II\000.CAD\006.Roadway\Sheets\62A77 Contract\0162A77-SHT-XS-SB.STGIB.dgn

150 140 130 120 110 100 90 80 70 60 50 40 30 20 10 0 10 20 30

**NOTES:**

EXISTING UTILITIES SHOWN ARE BASED UPON SUE LOCATE INFORMATION. DEPTHS OF UTILITIES ARE BASED UPON ASSUMED DEPTHS OR RECORD INFORMATION IF AVAILABLE. EXTENTS OF UNDERGROUND STRUCTURES ARE ESTIMATED UPON UTILITY ATLAS INFORMATION. EXISTING AND PROPOSED SEWER IS SHOWN BASED UPON SURVEY DATA, ATLAS INFORMATION AND THE PROPOSED PLANS.

**AECOM**  
 200 EAST MICHIGAN AVENUE, SUITE 1400  
 PHOENIX, ARIZONA 85001-1700 FAX: (602) 371-6800

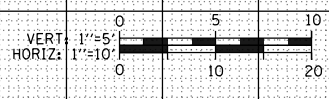
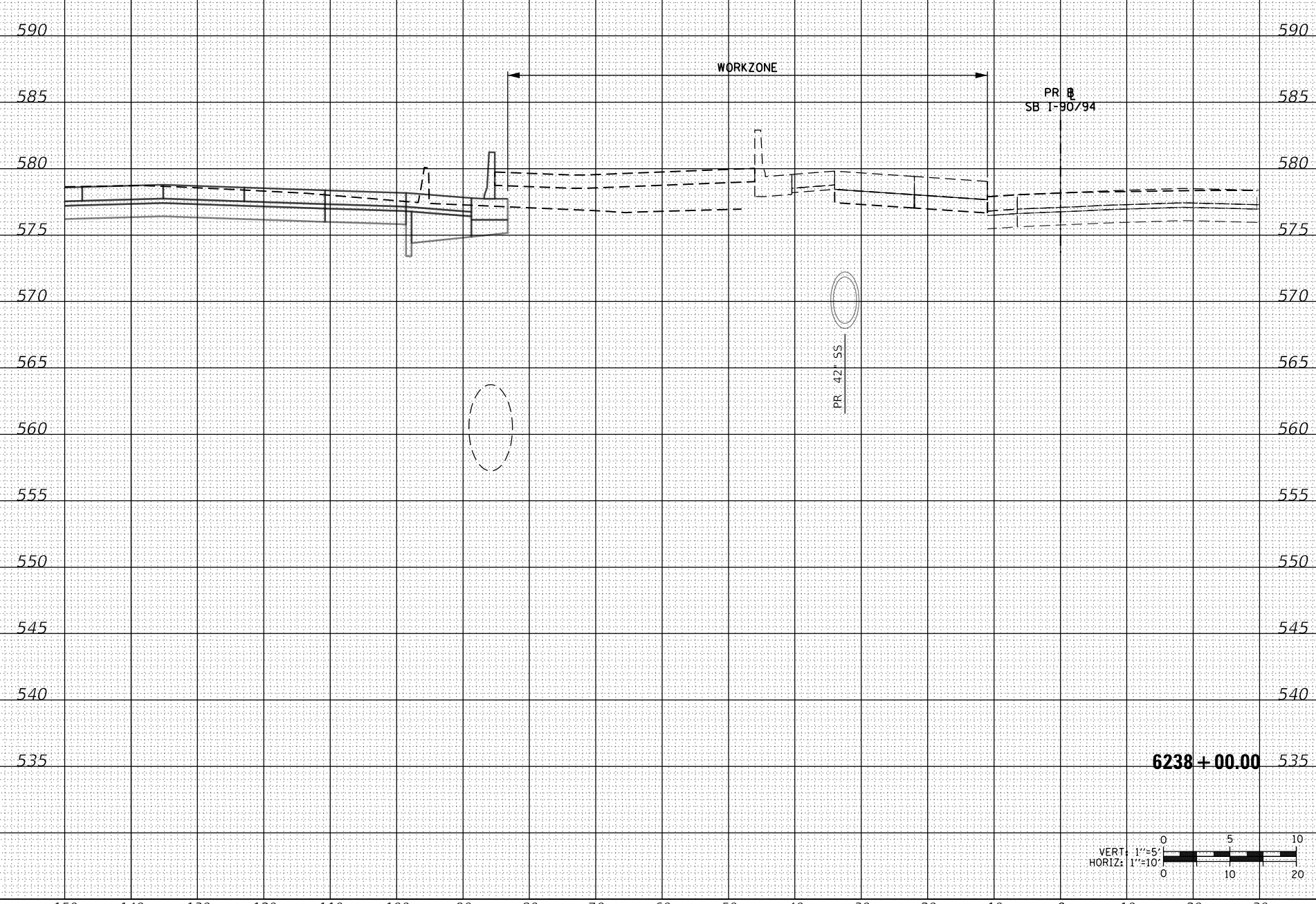
DESIGNED - SDH  
 DRAWN - SDH  
 CHECKED - MJE  
 DATE - 1/29/2019

REVISIONS

STATE OF ILLINOIS  
 DEPARTMENT OF TRANSPORTATION

CROSS SECTIONS  
 SB L-90/94 MAINLINE - STAGE 1B  
 SCALE: HORIZ. 1"=10' VERT. 1"=5'  
 SHEET 37 OF 50 SHEETS STA. 6238+00.00 TO STA. 6238+00.00

FAI R/E 90/94/290  
 SECTION 2015-01BR  
 COUNTY ILLINOIS FED. AID PROJECT  
 TOTAL SHEET SHEETS NO. 1360 1071  
 CONTRACT NO. 62A77



6238 + 00.00

ORIGINAL SURVEY	SURVEYED	BY	DATE
NOTE BOOK	PLOTTED		
	TEMPLATE		
	AREAS		
	AREAS CHECKED		

FINAL SURVEY	SURVEYED	BY	DATE
NOTE BOOK	PLOTTED		
	TEMPLATE		
	AREAS		
	AREAS CHECKED		

FILE PATH = p:\AECOM\NA-AWS\ecomonline\local\AECOM\_DS02.NA\Documents\01 Americas\Transportation\6269938 Circle\Phase 1\11000.CAD\006\_Roadway\Sheets\62A77 Contract\0162A77-SHT-XS-SB.STGIB.dgn

**NOTES:**

EXISTING UTILITIES SHOWN ARE BASED UPON SUE LOCATE INFORMATION. DEPTHS OF UTILITIES ARE BASED UPON ASSUMED DEPTHS OR RECORD INFORMATION IF AVAILABLE. EXTENTS OF UNDERGROUND STRUCTURES ARE ESTIMATED UPON UTILITY ATLAS INFORMATION. EXISTING AND PROPOSED SEWER IS SHOWN BASED UPON SURVEY DATA, ATLAS INFORMATION AND THE PROPOSED PLANS.

**AECOM**  
 200 EAST MICHIGAN AVENUE, SUITE 1400  
 PHOENIX, ARIZONA 85001-4244  
 PHONE: (602) 312-7000 FAX: (602) 312-8800

0162A77-SHT-XS-SB-STGIB.dgn  
 USER NAME = endrjb@ecor  
 PLOT SCALE = 20.0000 / in.  
 PLOT DATE = 1/31/2020

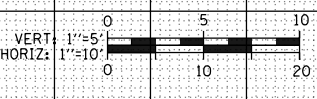
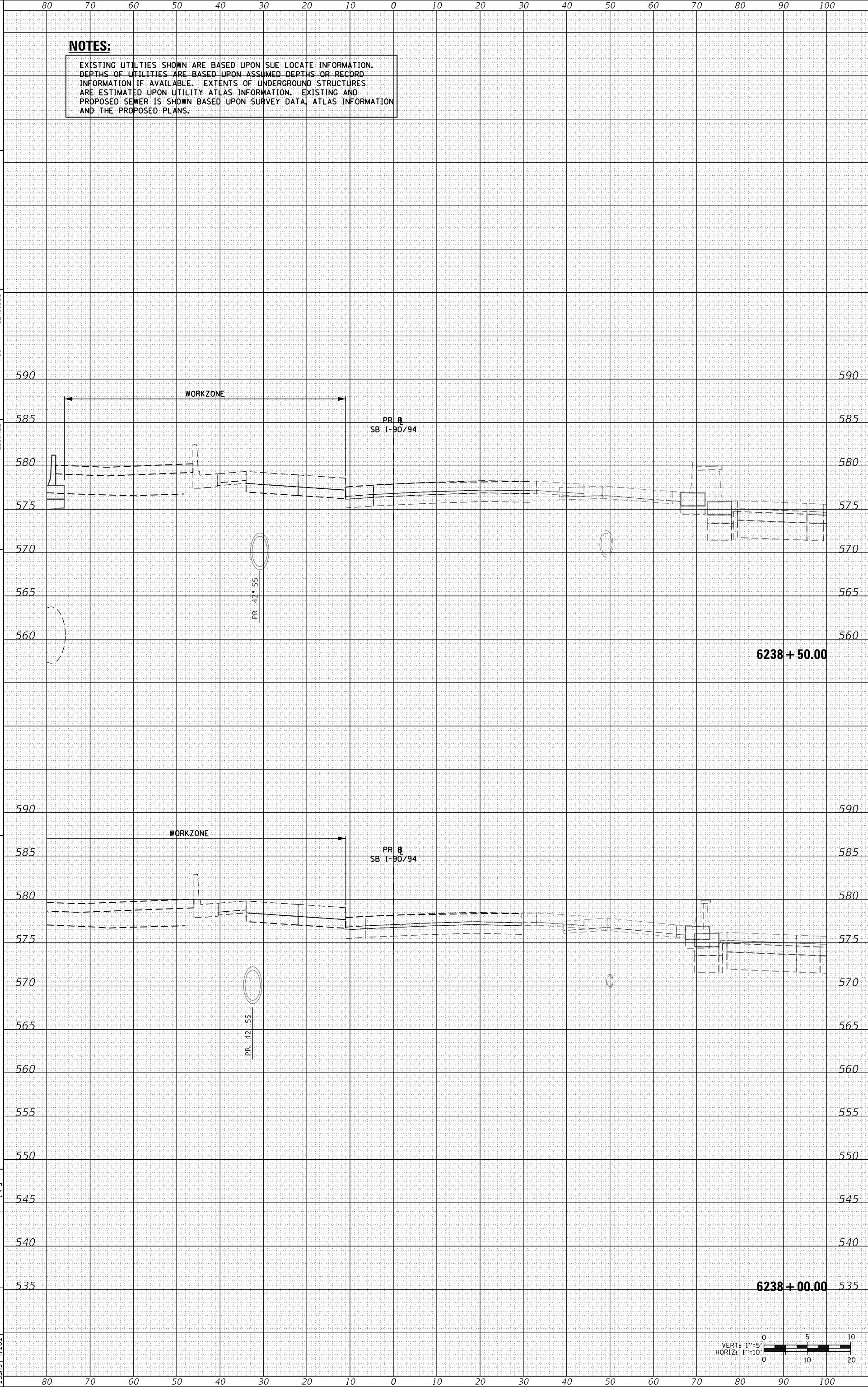
DESIGNED - SDH  
 DRAWN - SDH  
 CHECKED - MJE  
 DATE - 1/29/2019

REVISIONS  
 REVISION NO. DESCRIPTION DATE  
 - - - - -

STATE OF ILLINOIS  
 DEPARTMENT OF TRANSPORTATION

CROSS SECTIONS  
 SB L-90/94 MAINLINE - STAGE 1B  
 SCALE: H&V: 1:10  
 SHEET 38 OF 50 SHEETS STA. 6238+00.00 TO STA. 6238+50.00

DATE 90/94/290  
 SECTION 2015-01BR  
 COUNTY ILLINOIS FED. AID PROJECT  
 TOTAL SHEET NO. 1360  
 SHEETS NO. 1072  
 CONTRACT NO. 62A77

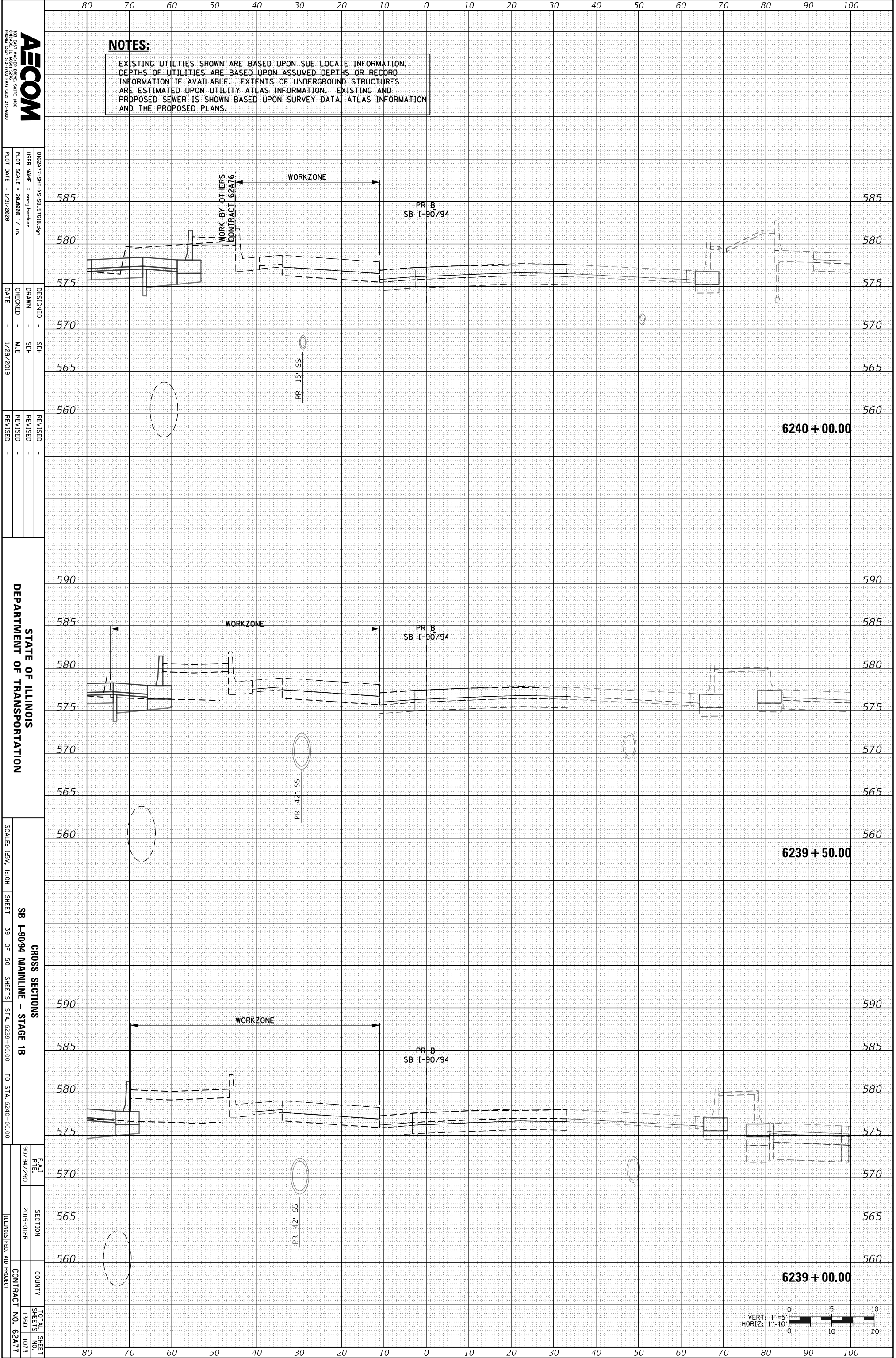




ORIGINAL SURVEY	SURVEYED	BY	DATE
NOTE BOOK	PLOTTED		
	TEMPLATE		
	AREAS		
	AREAS CHECKED		

FINAL SURVEY	SURVEYED	BY	DATE
NOTE BOOK	PLOTTED		
	TEMPLATE		
	AREAS		
	AREAS CHECKED		

FILE PATH = p:\AECOM\NA-AWS\Aecomanline\local\AECOM\_DS02.NA\Documents\01 Americas\Transportation\60269938 Circle\Phase 1\11000.CAD\006\_Roadway\Sheets\62A77 Contract\0162A77-SHT-XS-SB.STGIB.dgn



**NOTES:**  
 EXISTING UTILITIES SHOWN ARE BASED UPON SUE LOCATE INFORMATION. DEPTHS OF UTILITIES ARE BASED UPON ASSUMED DEPTHS OR RECORD INFORMATION IF AVAILABLE. EXTENTS OF UNDERGROUND STRUCTURES ARE ESTIMATED UPON UTILITY ATLAS INFORMATION. EXISTING AND PROPOSED SEWER IS SHOWN BASED UPON SURVEY DATA, ATLAS INFORMATION AND THE PROPOSED PLANS.

**AECOM**  
 200 EAST MICHIGAN AVENUE, SUITE 1400  
 ANN ARBOR, MI 48106-1500 FAX: (313) 375-8800

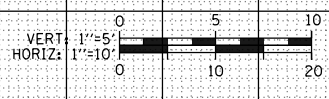
0162A77-SHT-XS-SB.STGIB.dgn  
 USER NAME = endrjb@aec.com  
 PLOT SCALE = 28.0000 / in.  
 PLOT DATE = 1/31/2020

DESIGNED - SDH  
 DRAWN - SDH  
 CHECKED - MJE  
 DATE - 1/29/2019

REVISIONS  
 REVISION NO. DATE DESCRIPTION

STATE OF ILLINOIS  
 DEPARTMENT OF TRANSPORTATION  
 SCALE: 1/8" = 1'-0"  
 SHEET 39 OF 50 SHEETS  
 SB 1-90/94 MAINLINE - STAGE 1B  
 CROSS SECTIONS  
 FROM STA. 6239+00.00 TO STA. 6240+00.00

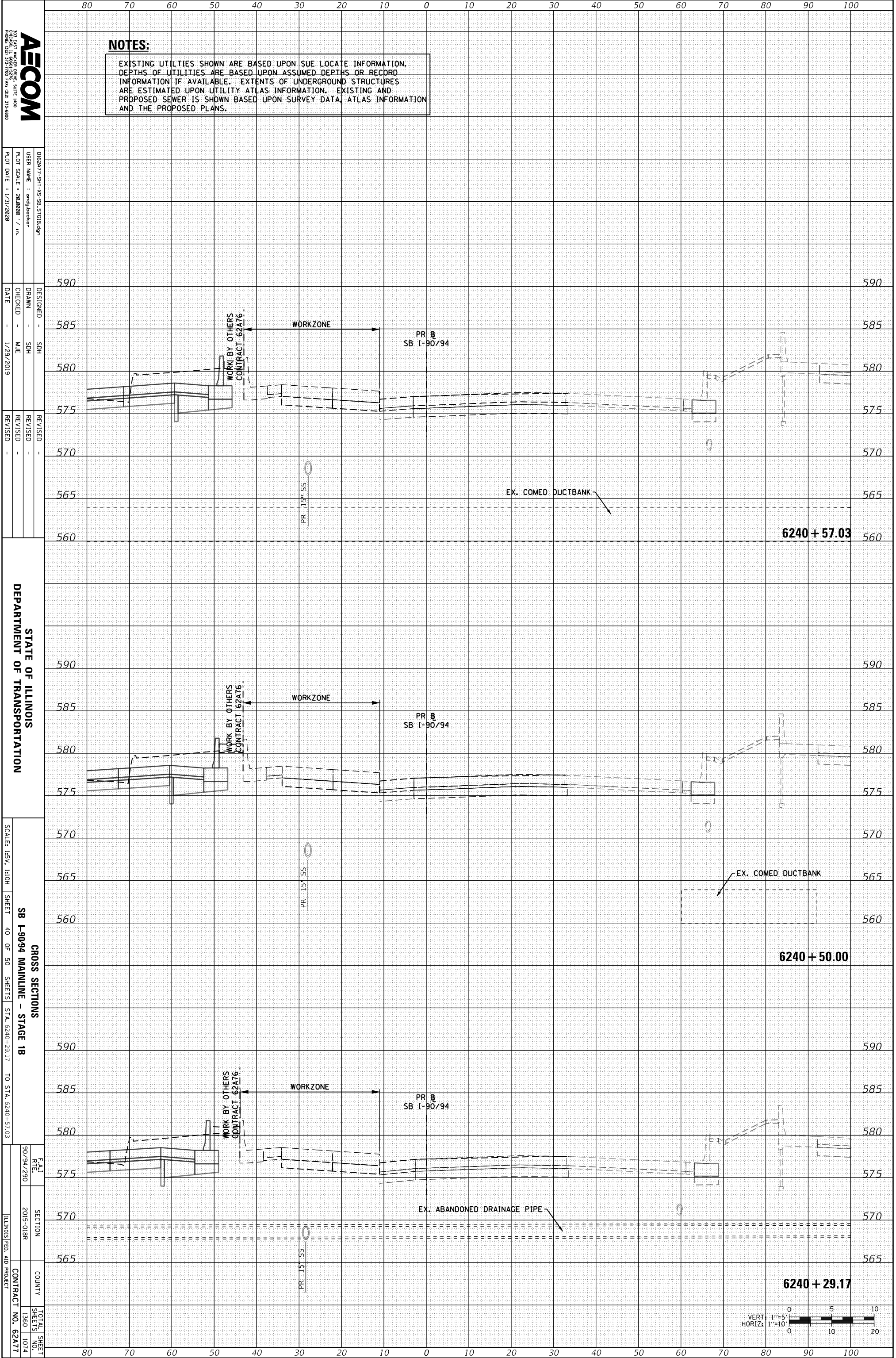
DATE: 9/9/2019  
 SECTION: 2015-01BR  
 COUNTY: ILLINOIS  
 CONTRACT NO.: 62A77



ORIGINAL SURVEY	SURVEYED	BY	DATE
NOTE BOOK	PLOTTED		
	TEMPLATE		
	AREAS		
	CHECKED		

FINAL SURVEY	SURVEYED	BY	DATE
NOTE BOOK	PLOTTED		
	TEMPLATE		
	AREAS		
	CHECKED		

FILE PATH = p:\AECOM\NA-AWS\online\local\AECOM\_DS02.NA\Documents\01 Americas\Transportation\60269938 Circle\Phase 1\1000.CAD\006\_Roadway\Sheets\62A77 Contract\0162A77-SHT-XS-SB.STGIB.dgn



**NOTES:**  
 EXISTING UTILITIES SHOWN ARE BASED UPON SUE LOCATE INFORMATION. DEPTHS OF UTILITIES ARE BASED UPON ASSUMED DEPTHS OR RECORD INFORMATION IF AVAILABLE. EXTENTS OF UNDERGROUND STRUCTURES ARE ESTIMATED UPON UTILITY ATLAS INFORMATION. EXISTING AND PROPOSED SEWER IS SHOWN BASED UPON SURVEY DATA, ATLAS INFORMATION AND THE PROPOSED PLANS.

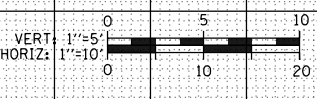
**AECOM**  
 200 EAST MICHIGAN AVENUE, SUITE 1400  
 PHOENIX, ARIZONA 85016-1700 FAX: (602) 974-6800

DESIGNED - SDH	REVISIONS
DRAWN - SDH	1
CHECKED - MJE	2
DATE - 1/29/2019	

STATE OF ILLINOIS  
 DEPARTMENT OF TRANSPORTATION

CROSS SECTIONS  
 SB I-90/94 MAINLINE - STAGE 1B  
 SCALE: 1/8" = 1'-0" SHEET 40 OF 50 SHEETS STA. 6240+29.17 TO STA. 6240+57.03

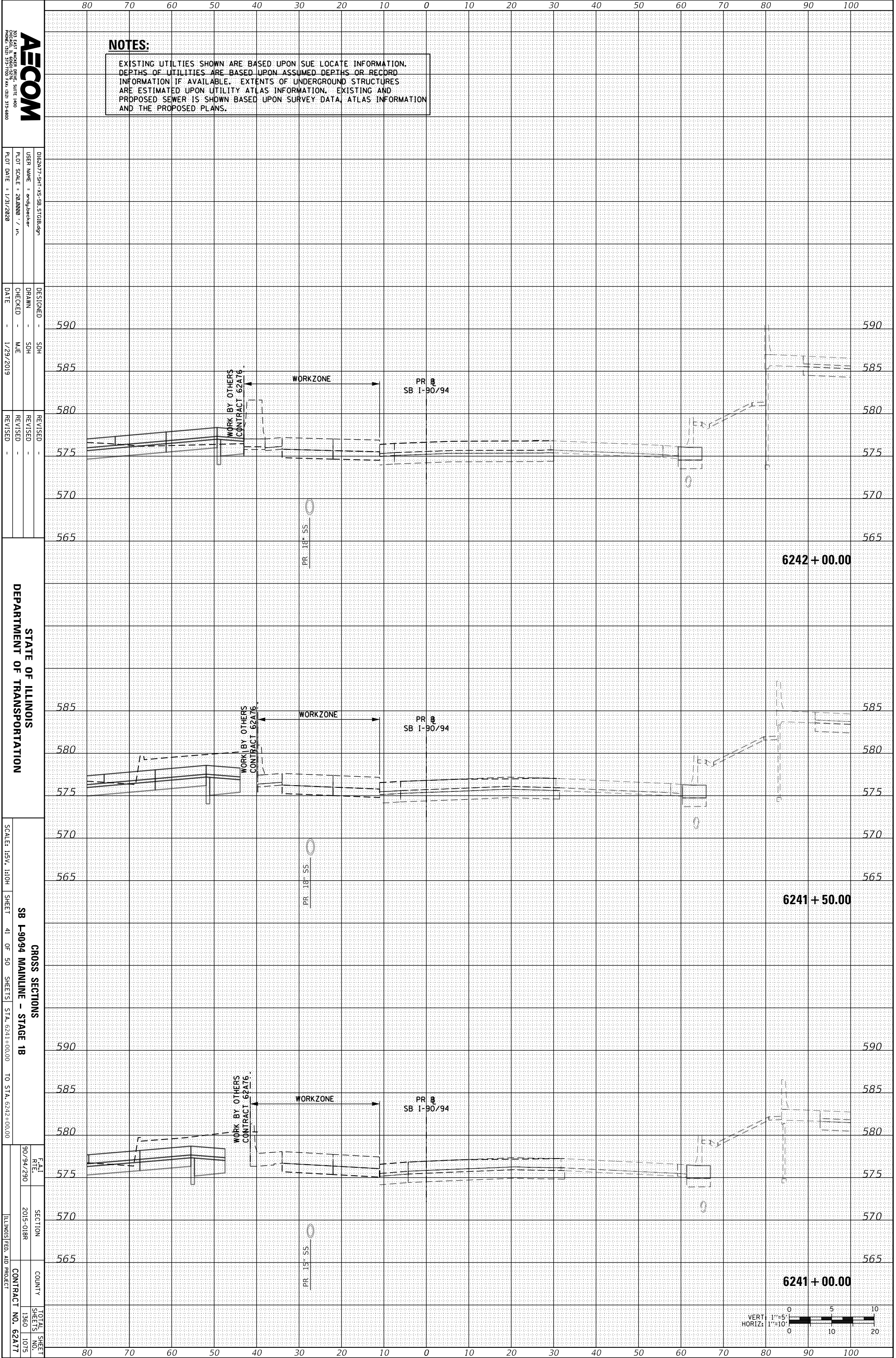
DATE	SECTION	COUNTY	TOTAL SHEETS
9/0/94/290	2015-01BR	1360	1074
ILLINOIS FED. AID PROJECT			CONTRACT NO. 62A77



ORIGINAL SURVEY	SURVEYED	BY	DATE
NOTE BOOK	PLOTTED		
	TEMPLATE		
	AREAS		
	AREAS CHECKED		

FINAL SURVEY	SURVEYED	BY	DATE
NOTE BOOK	PLOTTED		
	TEMPLATE		
	AREAS		
	AREAS CHECKED		

FILE PATH = p:\AECOM\NA-AWSI\ecom\online\local\AECOM\_DS02.NA\Documents\01 Americas\Transportation\60269938 Circle\Phase 1\000\_CAD\006\_Roadway\Sheets\62A77 Contract\0162A77-SHT-XS-SB.STGIB.dgn



**NOTES:**

EXISTING UTILITIES SHOWN ARE BASED UPON SUE LOCATE INFORMATION. DEPTHS OF UTILITIES ARE BASED UPON ASSUMED DEPTHS OR RECORD INFORMATION IF AVAILABLE. EXTENTS OF UNDERGROUND STRUCTURES ARE ESTIMATED UPON UTILITY ATLAS INFORMATION. EXISTING AND PROPOSED SEWER IS SHOWN BASED UPON SURVEY DATA, ATLAS INFORMATION AND THE PROPOSED PLANS.

**AECOM**  
 200 EAST MICHIGAN AVENUE, SUITE 1400  
 PHOENIX, ARIZONA 85001-4244  
 PHONE: (480) 313-7000 FAX: (480) 313-6800

0162A77-SHT-XS-SB-STGIB.dgn  
 USER NAME = endjbecker  
 PLOT SCALE = 20.0000 / in.  
 PLOT DATE = 1/31/2020

DESIGNED - SDH  
 DRAWN - SDH  
 CHECKED - MJE  
 DATE - 1/29/2019

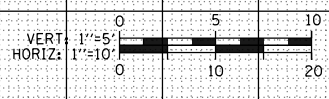
REVISIONS  
 REVISION NO. DATE BY

STATE OF ILLINOIS  
 DEPARTMENT OF TRANSPORTATION

SCALE: H&V, 1:10  
 SHEET 41 OF 50

CROSS SECTIONS  
 SB I-90/94 MAINLINE - STAGE 1B

FROM STA. 6242+00.00 TO STA. 6242+00.00  
 TOTAL SHEET NO. 1360  
 SHEETS NO. 1075  
 SECTION 2015-01BR  
 COUNTY ILLINOIS  
 CONTRACT NO. 62A77  
 ILLINOIS FED. AID PROJECT



ORIGINAL SURVEY	SURVEYED	BY	DATE
NOTE BOOK	PLOTTED		
	TEMPLATE		
	AREAS		
	AREAS CHECKED		

FINAL SURVEY	SURVEYED	BY	DATE
NOTE BOOK	PLOTTED		
	TEMPLATE		
	AREAS		
	AREAS CHECKED		

FILE PATH = p:\AECOM\NA-AWS\Aeconline\local\AECOM\_DS02.NA\Documents\01 Americas\Transportation\60269938 Circle\Phase 1\11000.CAD\006\_Roadway\Sheets\62A77 Contract\0162A77-SHT-XS-SB.STGIB.dgn

**NOTES:**

EXISTING UTILITIES SHOWN ARE BASED UPON SUE LOCATE INFORMATION. DEPTHS OF UTILITIES ARE BASED UPON ASSUMED DEPTHS OR RECORD INFORMATION IF AVAILABLE. EXTENTS OF UNDERGROUND STRUCTURES ARE ESTIMATED UPON UTILITY ATLAS INFORMATION. EXISTING AND PROPOSED SEWER IS SHOWN BASED UPON SURVEY DATA, ATLAS INFORMATION AND THE PROPOSED PLANS.

**AECOM**  
 200 EAST MICHIGAN AVENUE, SUITE 1400  
 PHOENIX, ARIZONA 85001-4244  
 PHONE: (480) 517-1700 FAX: (480) 517-4800

0162A77-SHT-XS-SB-STGIB.dgn  
 USER NAME = endjbecker  
 PLOT SCALE = 20.0000 / in.  
 PLOT DATE = 1/31/2020

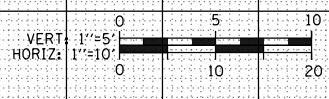
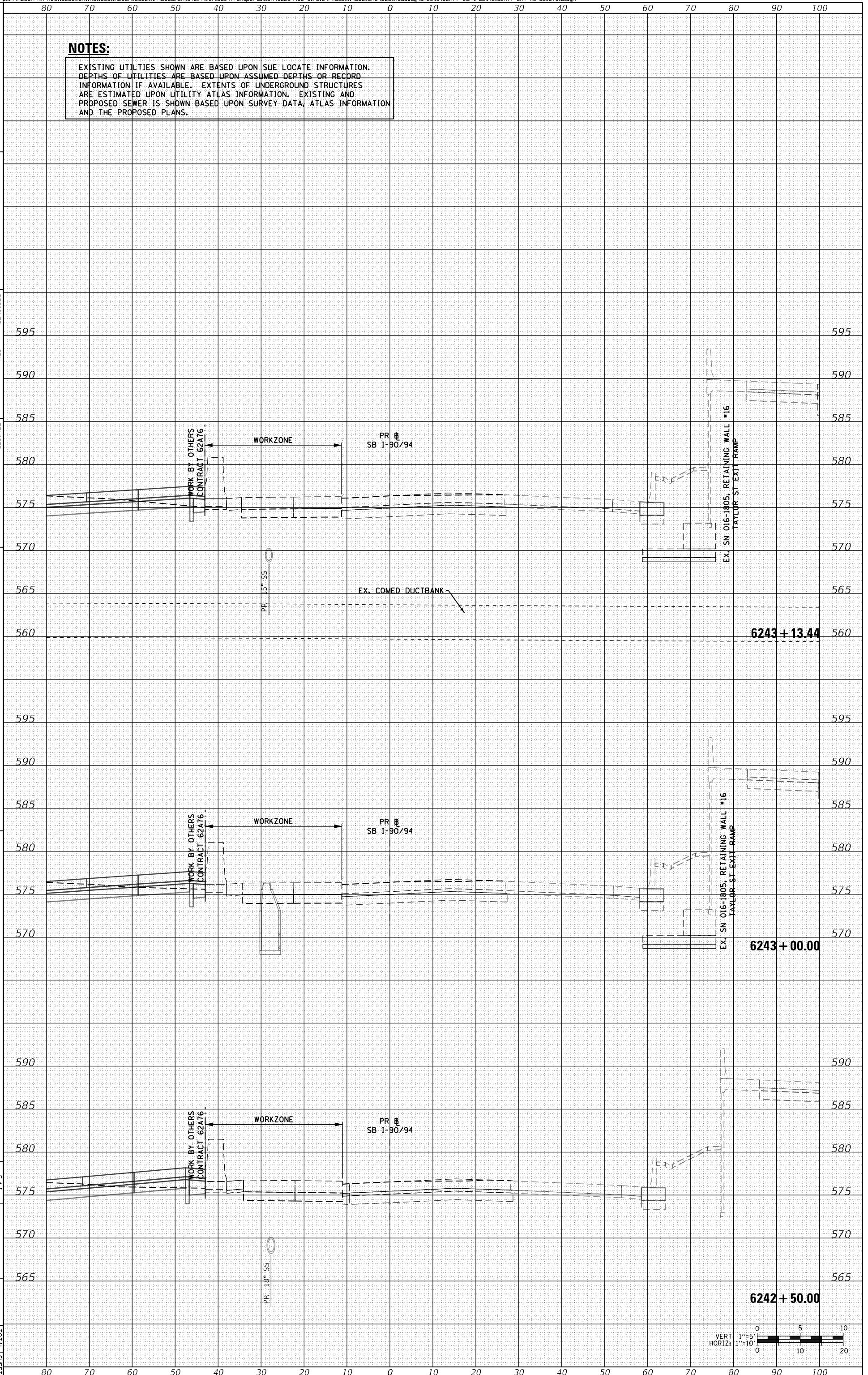
DESIGNED - SDH  
 DRAWN - SDH  
 CHECKED - MJE  
 DATE - 1/29/2019

REVISIONS  
 REVISION NO. DATE DESCRIPTION

STATE OF ILLINOIS  
 DEPARTMENT OF TRANSPORTATION

SCALE: 1/8" = 1'-0"  
 SHEET 42 OF 50 SHEETS  
 SB I-90/94 MAINLINE - STAGE 1B  
 STA. 6242+50.00 TO STA. 6243+13.44

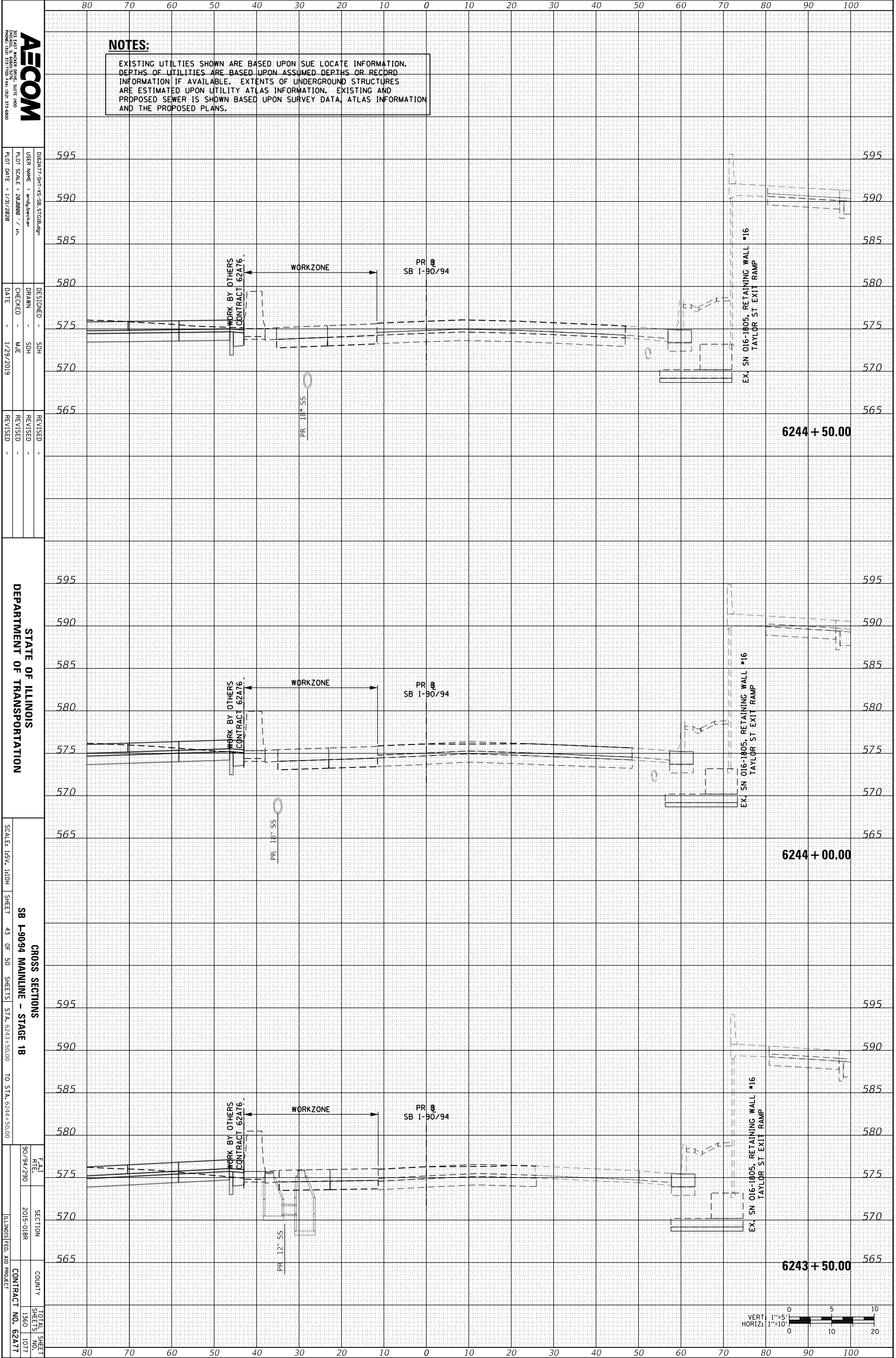
DATE: 9/29/2015  
 SECTION: 2015-01BR  
 COUNTY: ILLINOIS  
 TOTAL SHEET NO.: 1360  
 SHEETS NO.: 1076  
 CONTRACT NO.: 62A77



ORIGINAL SURVEY	SURVEYED	BY	DATE
NOTE BOOK	PLOTTED		
	TEMPLATE		
	AREAS		
	CHECKED		

FINAL SURVEY	SURVEYED	BY	DATE
NOTE BOOK	PLOTTED		
	TEMPLATE		
	AREAS		
	CHECKED		

FILE PATH = p:\AECOM\NA-AWSI\ecomonline\local\AECOM\_DS02\NA\Documents\01 Americas\Transportation\60269938 Circle\Phase.II\000.CAD\006.Roadway\Sheets\62A77 Contract\0162A77-SHT-XS-SB.STGIB.dgn



**NOTES:**  
 EXISTING UTILITIES SHOWN ARE BASED UPON SUE LOCATE INFORMATION. DEPTHS OF UTILITIES ARE BASED UPON ASSUMED DEPTHS OR RECORD INFORMATION IF AVAILABLE. EXTENTS OF UNDERGROUND STRUCTURES ARE ESTIMATED UPON UTILITY ATLAS INFORMATION. EXISTING AND PROPOSED SEWER IS SHOWN BASED UPON SURVEY DATA, ATLAS INFORMATION AND THE PROPOSED PLANS.

**AECOM**  
 200 EAST MICHIGAN AVENUE, SUITE 1400  
 PHOENIX, ARIZONA 85001-1000 FAX: (602) 373-6800

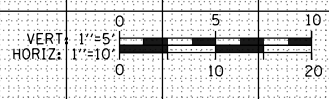
DESIGNED - SDH  
 DRAWN - SDH  
 CHECKED - MJE  
 DATE - 1/29/2019

REVISIONS  
 REVISION NO. DATE DESCRIPTION

STATE OF ILLINOIS  
 DEPARTMENT OF TRANSPORTATION

SCALE: 1/8" = 1'-0"  
 SHEET 43 OF 50 SHEETS  
 SB I-90/94 MAINLINE - STAGE 1B  
 STA. 6243+50.00 TO STA. 6244+50.00

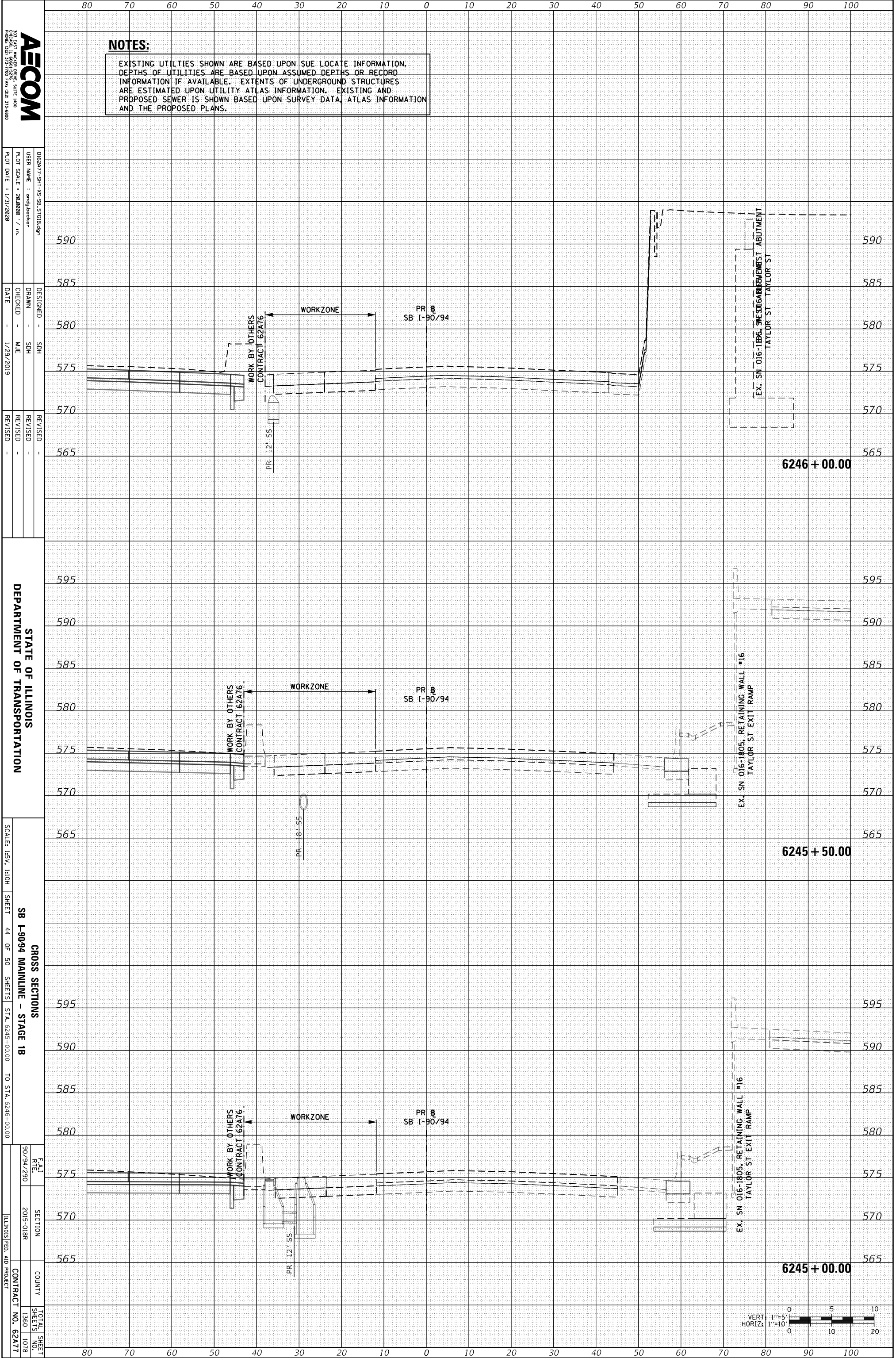
CROSS SECTIONS  
 TOTAL SHEET NO. 1360  
 SHEETS 1077  
 COUNTY ILLINOIS  
 CONTRACT NO. 62A77



ORIGINAL SURVEY	SURVEYED	BY	DATE
NOTE BOOK	PLOTTED		
	TEMPLATE		
	AREAS		
	AREAS CHECKED		

FINAL SURVEY	SURVEYED	BY	DATE
NOTE BOOK	PLOTTED		
	TEMPLATE		
	AREAS		
	AREAS CHECKED		

FILE PATH = p:\AECOM\NA-AWSI\ecomonline\local\AECOM\_DS02.NA\Documents\01 Americas\Transportation\60269938 Circle\Phase 1\11000.CAD\006\_Roadway\Sheets\62A77 Contract\0162A77-SHT-XS-SB.STGIB.dgn



**NOTES:**  
 EXISTING UTILITIES SHOWN ARE BASED UPON SUE LOCATE INFORMATION. DEPTHS OF UTILITIES ARE BASED UPON ASSUMED DEPTHS OR RECORD INFORMATION IF AVAILABLE. EXTENTS OF UNDERGROUND STRUCTURES ARE ESTIMATED UPON UTILITY ATLAS INFORMATION. EXISTING AND PROPOSED SEWER IS SHOWN BASED UPON SURVEY DATA, ATLAS INFORMATION AND THE PROPOSED PLANS.

**AECOM**  
 200 EAST MICHIGAN AVENUE, SUITE 1400  
 PHOENIX, ARIZONA 85001-4244  
 PHONE: (480) 313-7000 FAX: (480) 313-6800

0162A77-SHT-XS-SB-STGIB.dgn  
 USER NAME = endrjb@ecor  
 PLOT SCALE = 20.0000 / in.  
 PLOT DATE = 1/21/2020

DESIGNED - SDH  
 DRAWN - SDH  
 CHECKED - MJE  
 DATE - 1/29/2019

REVISIONS  
 REVISION NO. | DATE | DESCRIPTION

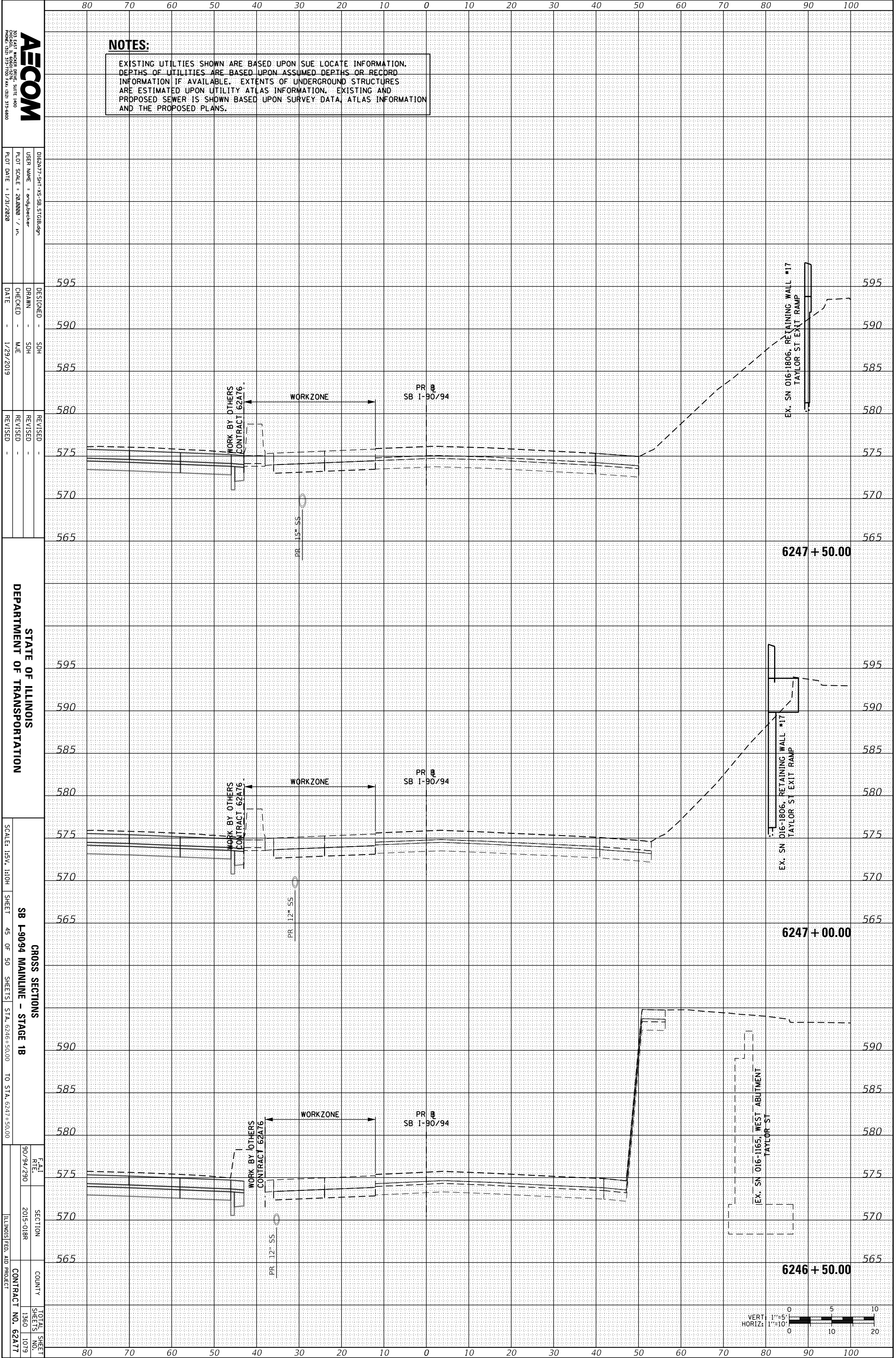
STATE OF ILLINOIS  
 DEPARTMENT OF TRANSPORTATION  
 SCALE: 1/8" = 1'-0"  
 SHEET 44 OF 50 SHEETS  
 STA. 6245+00.00 TO STA. 6246+00.00

CROSS SECTIONS  
 SB 1-90/94 MAINLINE - STAGE 1B  
 DATE: 9/09/200  
 SECTION: 2015-01BR  
 COUNTY: ILLINOIS  
 TOTAL SHEET NO.: 1360  
 SHEETS NO.: 1078  
 CONTRACT NO.: 62A77

ORIGINAL SURVEY	SURVEYED	BY	DATE
NOTE BOOK	PLOTTED		
	TEMPLATE		
	AREAS		
	AREAS CHECKED		

FINAL SURVEY	SURVEYED	BY	DATE
NOTE BOOK	PLOTTED		
	TEMPLATE		
	AREAS		
	AREAS CHECKED		

FILE PATH = p:\AECOM-NA-AWSI\ecomonline\local\AECOM\_DS02\_NA\Documents\01\_Americas\Transportation\60269938 Circle\Phase\_1\11000\_CAD\006\_Roadway\Sheets\62A77 Contract\0162A77-SHT-XS-SB.STGIB.dgn



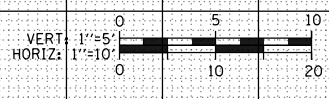
**NOTES:**  
 EXISTING UTILITIES SHOWN ARE BASED UPON SUE LOCATE INFORMATION. DEPTHS OF UTILITIES ARE BASED UPON ASSUMED DEPTHS OR RECORD INFORMATION IF AVAILABLE. EXTENTS OF UNDERGROUND STRUCTURES ARE ESTIMATED UPON UTILITY ATLAS INFORMATION. EXISTING AND PROPOSED SEWER IS SHOWN BASED UPON SURVEY DATA, ATLAS INFORMATION AND THE PROPOSED PLANS.

**AECOM**  
 200 EAST MICHIGAN AVENUE, SUITE 1400  
 PHOENIX, ARIZONA 85012-1700 FAX: (602) 375-8800

DESIGNED - SDH	REVISIONS
DRAWN - SDH	1
CHECKED - MJE	2
DATE - 1/29/2019	

STATE OF ILLINOIS  
 DEPARTMENT OF TRANSPORTATION

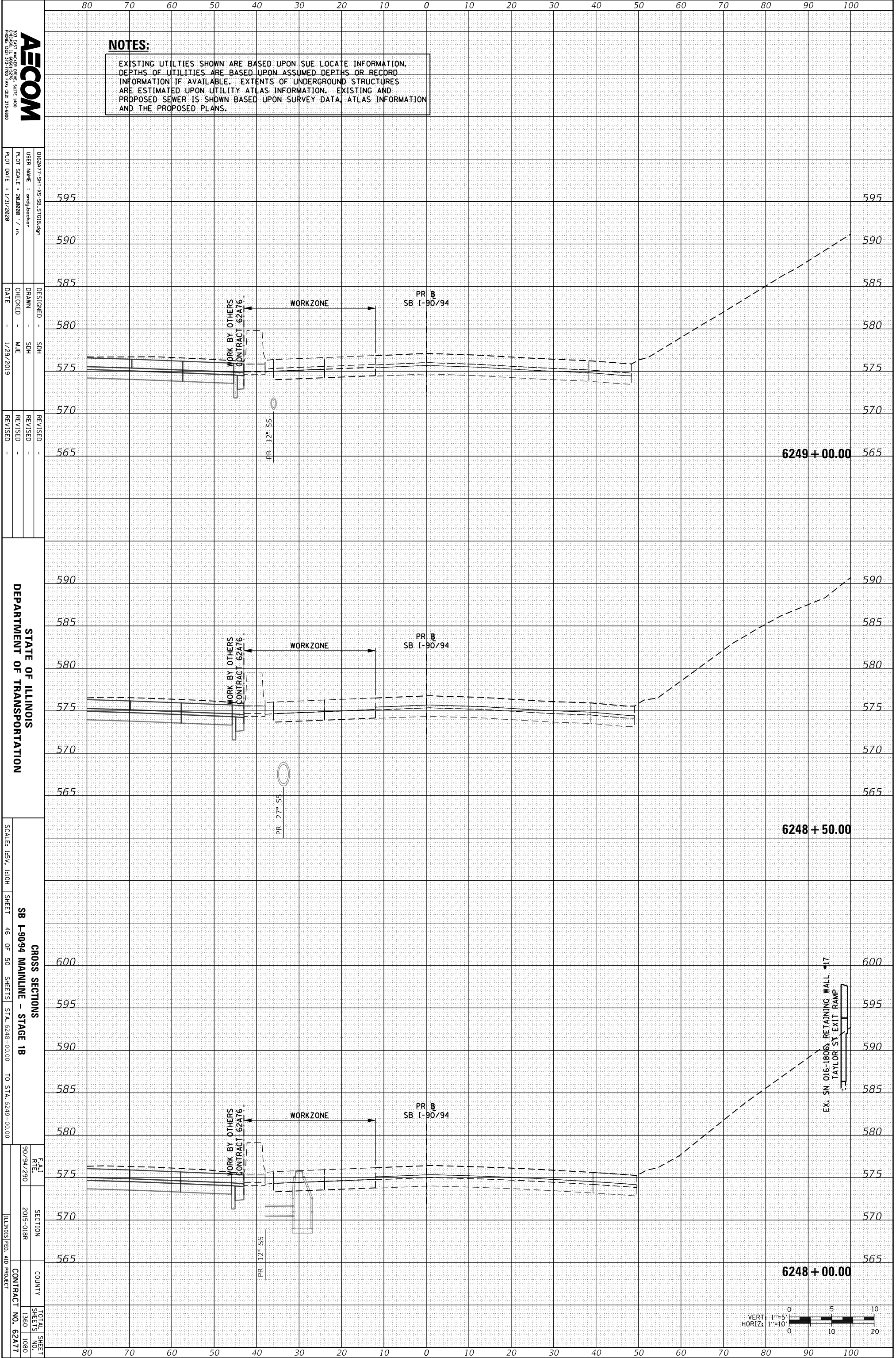
SCALE: 1/8" = 1'-0"	SHEET 45 OF 50 SHEETS	STA. 6246+50.00 TO STA. 6247+50.00
<b>CROSS SECTIONS</b>		
SB I-90/94 MAINLINE - STAGE 1B	SECTION	COUNTY
90/94/290	2015-01BR	1360
ILLINOIS FED. AID PROJECT	TOTAL SHEET NO.	1079
	CONTRACT NO.	62A77



ORIGINAL SURVEY	SURVEYED	BY	DATE
NOTE BOOK	PLOTTED		
	TEMPLATE		
	AREAS		
	AREAS CHECKED		

FINAL SURVEY	SURVEYED	BY	DATE
NOTE BOOK	PLOTTED		
	TEMPLATE		
	AREAS		
	AREAS CHECKED		

FILE PATH = p:\AECOM\NA-AWSI\ecomonline\local\AECOM\DS02\NA\Documents\01 Americas\Transportation\60269938 Circle\Phase.II\000.CAD\006.Roadway\Sheets\62A77 Contract\0162A77-SHT-XS-SB.STGIB.dgn



**NOTES:**  
 EXISTING UTILITIES SHOWN ARE BASED UPON SUE LOCATE INFORMATION. DEPTHS OF UTILITIES ARE BASED UPON ASSUMED DEPTHS OR RECORD INFORMATION IF AVAILABLE. EXTENTS OF UNDERGROUND STRUCTURES ARE ESTIMATED UPON UTILITY ATLAS INFORMATION. EXISTING AND PROPOSED SEWER IS SHOWN BASED UPON SURVEY DATA, ATLAS INFORMATION AND THE PROPOSED PLANS.

**AECOM**  
 200 EAST MICHIGAN AVENUE, SUITE 1400  
 PHOENIX, ARIZONA 85016-1700 FAX: (602) 375-8800

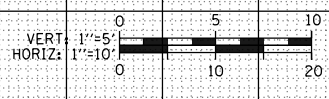
DESIGNED - SDH  
 DRAWN - SDH  
 CHECKED - MJE  
 DATE - 1/29/2019

REVISIONS  
 REVISION NO. DATE DESCRIPTION

STATE OF ILLINOIS  
 DEPARTMENT OF TRANSPORTATION

SCALE: 1/8" = 1'-0"  
 SHEET 46 OF 50 SHEETS  
 SB L-90/94 MAINLINE - STAGE 1B  
 STA. 6248+00.00 TO STA. 6249+00.00

CROSS SECTIONS  
 DATE: 9/0/94/290  
 SECTION: 2015-01BR  
 COUNTY: ILLINOIS  
 TOTAL SHEET NO. 1360  
 SHEETS NO. 1080  
 CONTRACT NO. 62A77



EX. SN 016-1806, RETAINING WALL #17  
 TAYLOR ST. EXIT RAMP



ORIGINAL SURVEY	SURVEYED	BY	DATE
NOTE BOOK	PLOTTED		
	TEMPLATE		
	AREAS		
	AREAS CHECKED		

FINAL SURVEY	SURVEYED	BY	DATE
NOTE BOOK	PLOTTED		
	TEMPLATE		
	AREAS		
	AREAS CHECKED		

FILE PATH = p:\AECOM\NA\AWSI\ecomonline\local\AECOM\_DS02.NA\Documents\01 Americas\Transportation\60269938 Circle\Phase 1\11000\_CAD\006\_Roadway\Sheets\62A77 Contract\0162A77-SHT-XS-SB.STGIB.dgn

**NOTES:**

EXISTING UTILITIES SHOWN ARE BASED UPON SUE LOCATE INFORMATION. DEPTHS OF UTILITIES ARE BASED UPON ASSUMED DEPTHS OR RECORD INFORMATION IF AVAILABLE. EXTENTS OF UNDERGROUND STRUCTURES ARE ESTIMATED UPON UTILITY ATLAS INFORMATION. EXISTING AND PROPOSED SEWER IS SHOWN BASED UPON SURVEY DATA, ATLAS INFORMATION AND THE PROPOSED PLANS.

**AECOM**  
 200 EAST WISCONSIN AVENUE, SUITE 1400  
 CHICAGO, ILLINOIS 60601  
 PHONE: (312) 517-1700 FAX: (312) 517-6800

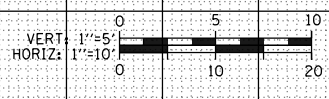
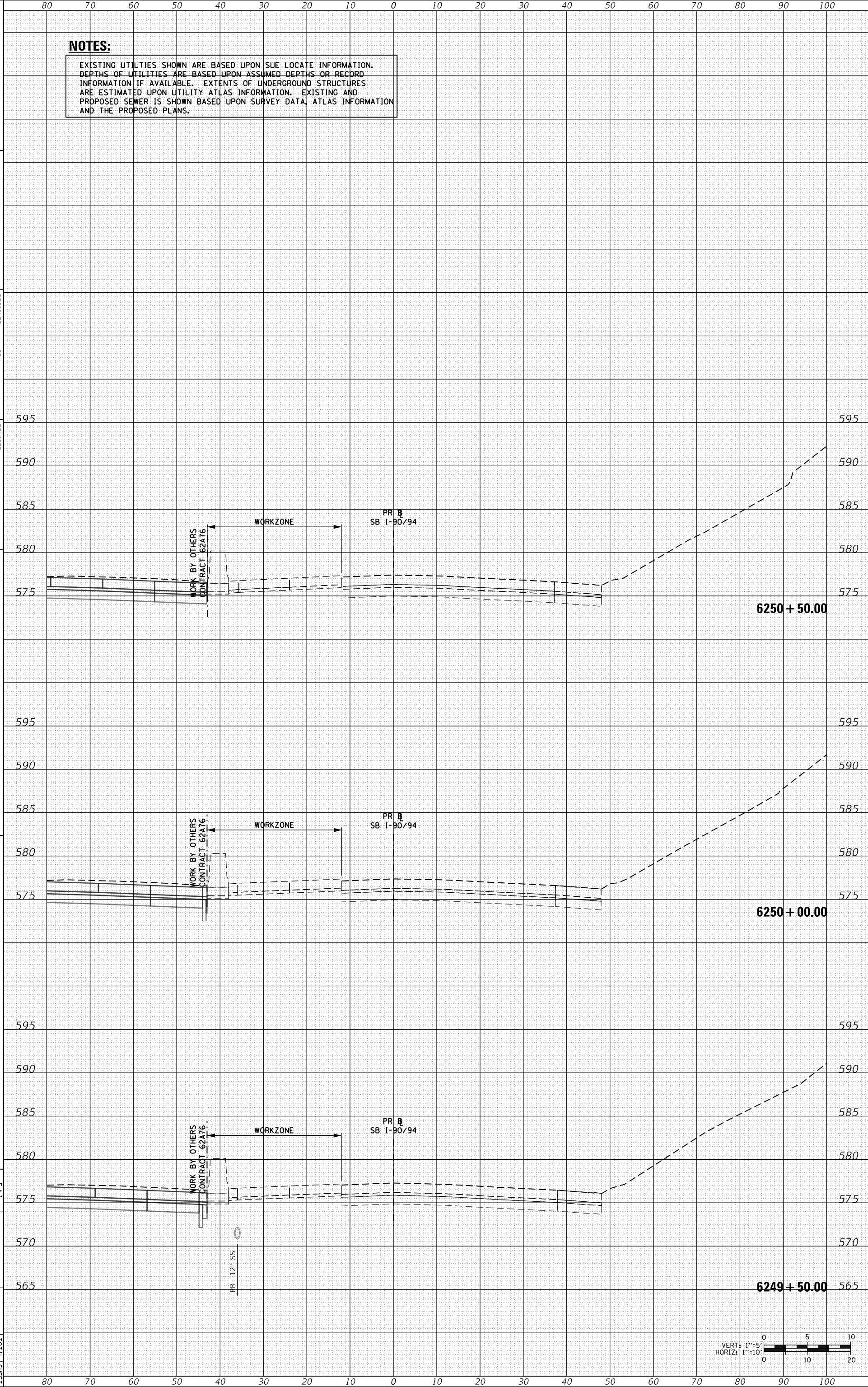
DESIGNED - SDH  
 DRAWN - SDH  
 CHECKED - MJE  
 DATE - 1/29/2019

REVISIONS  
 595  
 590  
 585  
 580  
 575

STATE OF ILLINOIS  
 DEPARTMENT OF TRANSPORTATION

SCALE: 1/8" = 1'-0"  
 SHEET 47 OF 50  
 SB L-90/94 MAINLINE - STAGE 1B

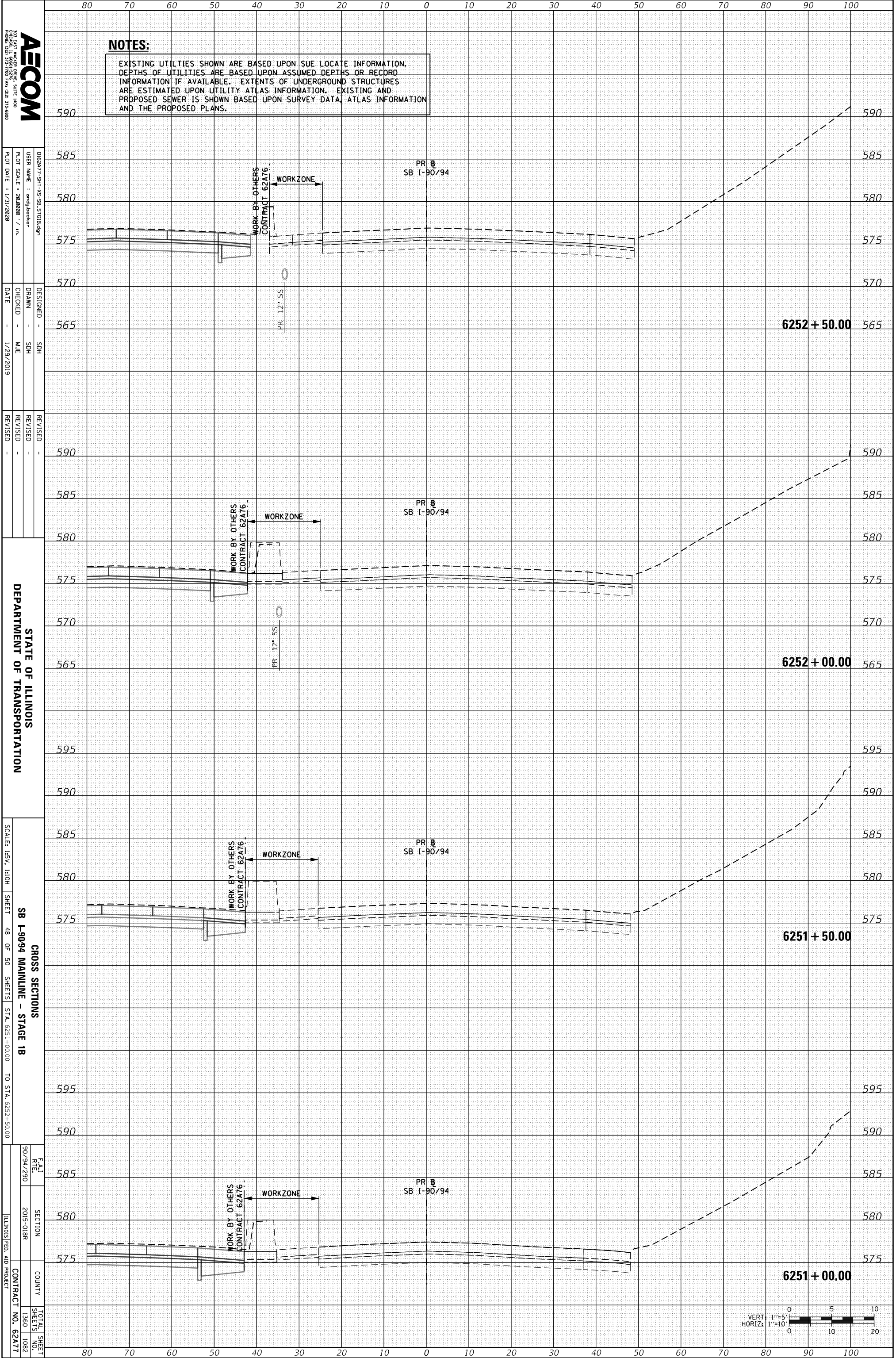
CROSS SECTIONS  
 FROM STA. 6249+50.00 TO STA. 6250+50.00  
 TOTAL SHEET NO. 1360  
 SHEETS NO. 1081  
 CONTRACT NO. 62A77



ORIGINAL SURVEY	SURVEYED	BY	DATE
NOTE BOOK	PLOTTED		
	TEMPLATE		
	AREAS		
	CHECKED		

FINAL SURVEY	SURVEYED	BY	DATE
NOTE BOOK	PLOTTED		
	TEMPLATE		
	AREAS		
	CHECKED		

FILE PATH = p:\AECOM\NA-AWS\AECOM\online\local\AECOM\_DS02\NA\Documents\01\Americas\Transportation\60269938 Circle\Phase 1\000\_CAD\006\_Roadway\Sheets\62A77 Contract\0162A77-SHT-XS-SB-STGIB.dgn



**NOTES:**  
 EXISTING UTILITIES SHOWN ARE BASED UPON SUE LOCATE INFORMATION. DEPTHS OF UTILITIES ARE BASED UPON ASSUMED DEPTHS OR RECORD INFORMATION IF AVAILABLE. EXTENTS OF UNDERGROUND STRUCTURES ARE ESTIMATED UPON UTILITY ATLAS INFORMATION. EXISTING AND PROPOSED SEWER IS SHOWN BASED UPON SURVEY DATA, ATLAS INFORMATION AND THE PROPOSED PLANS.

**AECOM**  
 200 EAST MICHIGAN AVENUE, SUITE 1400  
 ANN ARBOR, MI 48106-1500  
 PHONE: (734) 769-7000 FAX: (734) 769-8000

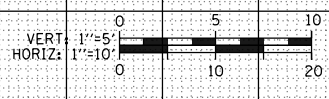
DESIGNED - SDH  
 DRAWN - SDH  
 CHECKED - MJE  
 DATE - 1/29/2019

REVISIONS  
 REVISION NO. DATE DESCRIPTION

STATE OF ILLINOIS  
 DEPARTMENT OF TRANSPORTATION

SCALE: 1/8" = 1'-0"  
 SHEET 48 OF 50  
 SB I-90/94 MAINLINE - STAGE 1B  
 STA. 6251+00.00 TO STA. 6252+50.00

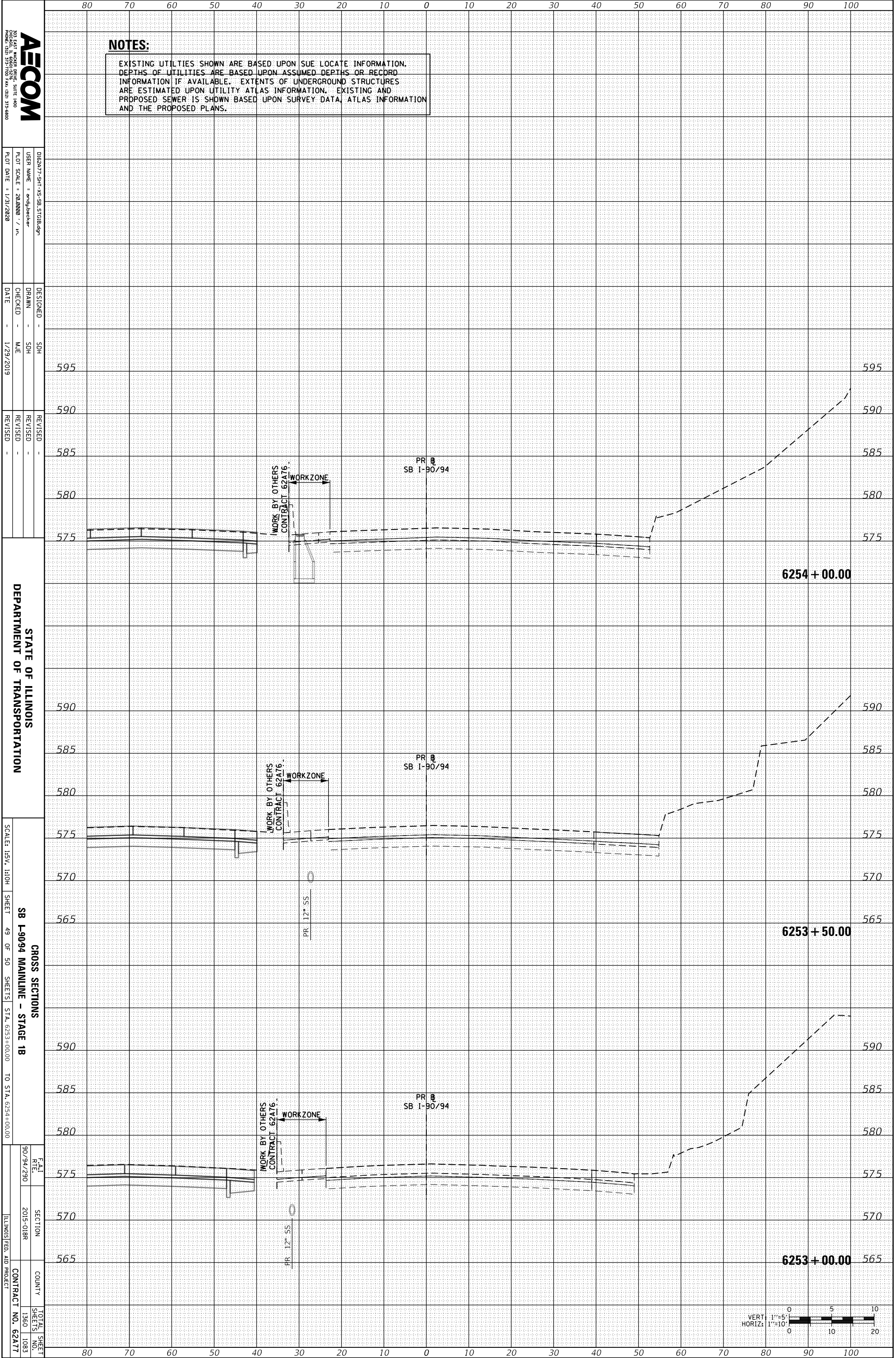
DATE: 9/09/2015  
 SECTION: 2015-01BR  
 COUNTY: ILLINOIS  
 CONTRACT NO.: 62A77



ORIGINAL SURVEY	SURVEYED	BY	DATE
NOTE BOOK	PLOTTED		
	TEMPLATE		
	AREAS		
	AREAS CHECKED		
NO.			

FINAL SURVEY	SURVEYED	BY	DATE
NOTE BOOK	PLOTTED		
	TEMPLATE		
	AREAS		
	AREAS CHECKED		
NO.			

FILE PATH = p:\AECOM\NA-AWSI\ecomonline\local\AECOM\_DS02.NA\Documents\01 Americas\Transportation\60269938 Circle\Phase 1\11000.CAD\006\_Roadway\Sheets\62A77 Contract\0162A77-SHT-XS-SB.STGIB.dgn



**NOTES:**  
 EXISTING UTILITIES SHOWN ARE BASED UPON SUE LOCATE INFORMATION. DEPTHS OF UTILITIES ARE BASED UPON ASSUMED DEPTHS OR RECORD INFORMATION IF AVAILABLE. EXTENTS OF UNDERGROUND STRUCTURES ARE ESTIMATED UPON UTILITY ATLAS INFORMATION. EXISTING AND PROPOSED SEWER IS SHOWN BASED UPON SURVEY DATA, ATLAS INFORMATION AND THE PROPOSED PLANS.

**AECOM**  
 200 EAST MICHIGAN AVENUE, SUITE 1400  
 PHOENIX, ARIZONA 85001-4244

0162A77-SHT-XS-SB-STGIB.dgn  
 USER NAME = endjbecker  
 PLOT SCALE = 20.0000 / in.  
 PLOT DATE = 1/31/2020

DESIGNED - SDH  
 DRAWN - SDH  
 CHECKED - MJE  
 DATE - 1/29/2019

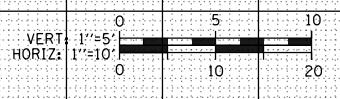
REVISIONS  
 REVISION NO. 1  
 REVISION DESCRIPTION  
 DATE

STATE OF ILLINOIS  
 DEPARTMENT OF TRANSPORTATION

SCALE: 1/8" = 1'-0"

SHEET 49 OF 50 SHEETS  
 SB 1-90/94 MAINLINE - STAGE 1B  
 STA. 6253+00.00 TO STA. 6254+00.00

FAI R/E 90/94/290  
 SECTION 2015-01BR  
 COUNTY ILLINOIS FED. AID PROJECT  
 TOTAL SHEET SHEETS NO. 1360  
 SHEETS NO. 1083  
 CONTRACT NO. 62A77



ORIGINAL SURVEY	SURVEYED	BY	DATE
NOTE BOOK	PLOTTED		
	TEMPLATE		
	AREAS		
	AREAS CHECKED		
NO.			

FINAL SURVEY	SURVEYED	BY	DATE
NOTE BOOK	PLOTTED		
	TEMPLATE		
	AREAS		
	AREAS CHECKED		
NO.			

FILE PATH = p:\AECOM\NA\AWSI\ecomonline\local\AECOM\_DS02.NA\Documents\01 Americas\Transportation\6269938 Circle\Phase 1\000.CAD\006\_Roadway\Sheets\62A77 Contract\0162A77-SHT-XS-SB.STGIB.dgn

**NOTES:**

EXISTING UTILITIES SHOWN ARE BASED UPON SUE LOCATE INFORMATION. DEPTHS OF UTILITIES ARE BASED UPON ASSUMED DEPTHS OR RECORD INFORMATION IF AVAILABLE. EXTENTS OF UNDERGROUND STRUCTURES ARE ESTIMATED UPON UTILITY ATLAS INFORMATION. EXISTING AND PROPOSED SEWER IS SHOWN BASED UPON SURVEY DATA, ATLAS INFORMATION AND THE PROPOSED PLANS.

**AECOM**  
 200 EAST MICHIGAN AVENUE, SUITE 1400  
 PHOENIX, ARIZONA 85001-4244  
 PHONE: (480) 351-7000 FAX: (480) 351-6800

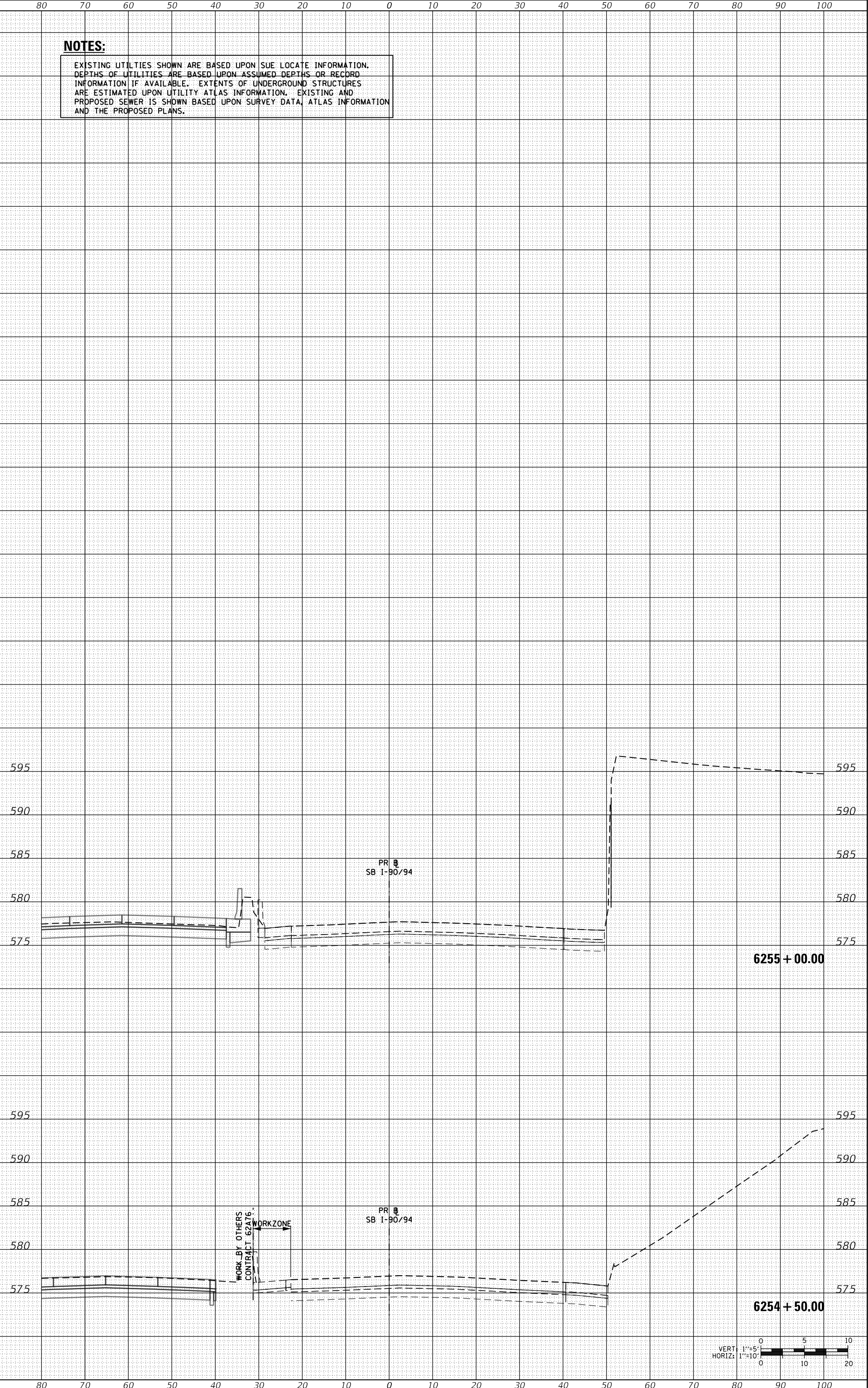
0162A77-SHT-XS-SB.STGIB.dgn  
 USER NAME = endjbecker  
 PLOT SCALE = 20.0000 / in.  
 PLOT DATE = 1/31/2020

DESIGNED - SDH  
 DRAWN - SDH  
 CHECKED - MJE  
 DATE - 1/29/2019

STATE OF ILLINOIS  
 DEPARTMENT OF TRANSPORTATION

SCALE: HORIZ. 1"=10' SHEET 50 OF 50 SHEETS STA. 6254+50.00 TO STA. 6255+00.00  
 CROSS SECTIONS  
 SB I-90/94 MAINLINE - STAGE 1B

DATE 90/94/290 SECTION 2015-01BR COUNTY TOTAL SHEET SHEETS NO. 1360 1084 CONTRACT NO. 62A77 ILLINOIS FED. AID PROJECT



ORIGINAL SURVEY	SURVEYED	BY	DATE
NOTE BOOK	PLOTTED		
	TEMPLATE		
	AREAS		
	AREAS CHECKED		

FINAL SURVEY	SURVEYED	BY	DATE
NOTE BOOK	PLOTTED		
	TEMPLATE		
	AREAS		
	AREAS CHECKED		

FILE PATH = p:\AECOM\NA-AWSI\ecomonline\local\AECOM\_DS02\NA\Documents\01 Americas\Transportation\60269938 Circle\Phase 1\11000\_CAD\006\_Roadway\Sheets\62A77 Contract\0162A77-SHT-XS-SB-STGIC.dgn

**NOTES:**

EXISTING UTILITIES SHOWN ARE BASED UPON SUE LOCATE INFORMATION. DEPTHS OF UTILITIES ARE BASED UPON ASSUMED DEPTHS OR RECORD INFORMATION IF AVAILABLE. EXTENTS OF UNDERGROUND STRUCTURES ARE ESTIMATED UPON UTILITY ATLAS INFORMATION. EXISTING AND PROPOSED SEWER IS SHOWN BASED UPON SURVEY DATA, ATLAS INFORMATION AND THE PROPOSED PLANS.

**AECOM**  
 200 EAST MICHIGAN STREET, SUITE 1400  
 PHOENIX, ARIZONA 85001-4244  
 PHONE: (602) 551-7000 FAX: (602) 551-6800

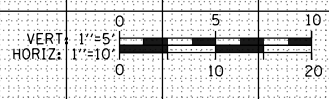
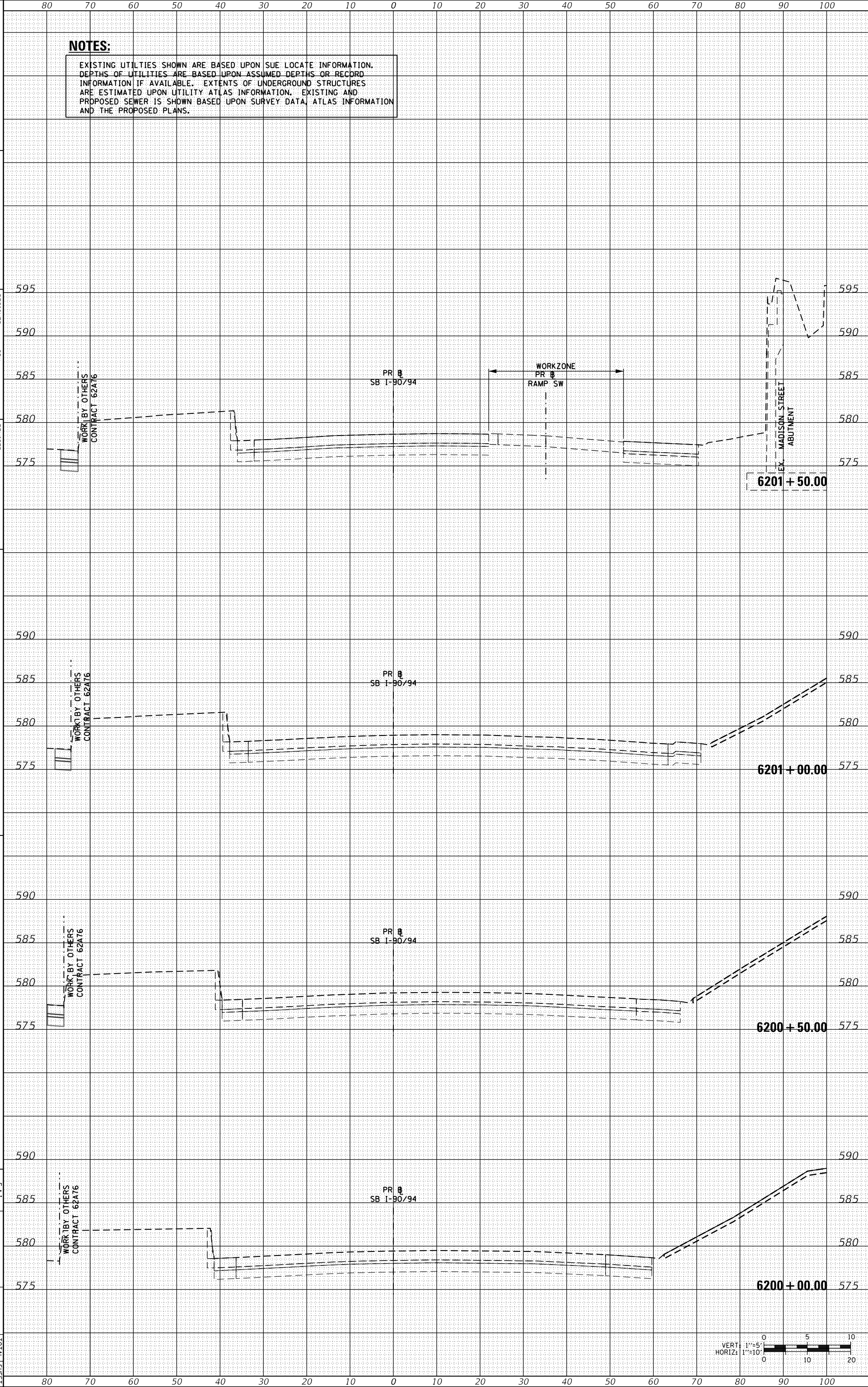
0162A77-SHT-XS-SB-STGIC.dgn  
 USER NAME = endjhecker  
 PLOT SCALE = 20,0000 / in.  
 PLOT DATE = 1/31/2020

DESIGNED - SDH  
 DRAWN - SDH  
 CHECKED - MJE  
 DATE - 1/29/2019

STATE OF ILLINOIS  
 DEPARTMENT OF TRANSPORTATION

SCALE: 1/8" = 1'-0"  
 SHEET 1 OF 44 SHEETS  
 SB I-90/94 MAINLINE - STAGE 1C  
 STA. 6200+00.00 TO STA. 6201+50.00

DATE: 9/09/200  
 SECTION: 2015-01BR  
 COUNTY: ILLINOIS FED. AID PROJECT  
 TOTAL SHEET NO.: 1360  
 SHEETS NO.: 1085  
 CONTRACT NO.: 62A77



ORIGINAL SURVEY	SURVEYED _____	BY _____	DATE _____
NOTE BOOK	PLOTTED _____		
	TEMPLATE _____		
	AREAS _____		
	AREAS CHECKED _____		

FINAL SURVEY	SURVEYED _____	BY _____	DATE _____
NOTE BOOK	PLOTTED _____		
	TEMPLATE _____		
	AREAS _____		
	AREAS CHECKED _____		

FILE PATH = p:\AECOM\NA-AWS\online\local\AECOM\DS02\NA\Documents\01 Americas\Transportation\60269938 Circle\Phase 1\000.CAD\006\_Roadway\Sheets\62A77 Contract\0162A77-SHT-XS-SB-STIG.C.dgn

**NOTES:**

EXISTING UTILITIES SHOWN ARE BASED UPON SUE LOCATE INFORMATION. DEPTHS OF UTILITIES ARE BASED UPON ASSUMED DEPTHS OR RECORD INFORMATION IF AVAILABLE. EXTENTS OF UNDERGROUND STRUCTURES ARE ESTIMATED UPON UTILITY ATLAS INFORMATION. EXISTING AND PROPOSED SEWER IS SHOWN BASED UPON SURVEY DATA, ATLAS INFORMATION AND THE PROPOSED PLANS.

**AECOM**  
 200 EAST WISCONSIN AVENUE, SUITE 1400  
 PHOENIX, ARIZONA 85004-4400  
 PHONE: (602) 955-1700 FAX: (602) 955-8600

0162A77-SHT-XS-SB-STIG.C.dgn  
 USER NAME = endrjb@aec.com  
 PLOT SCALE = 28.0000 / in.  
 PLOT DATE = 1/21/2020

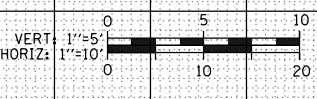
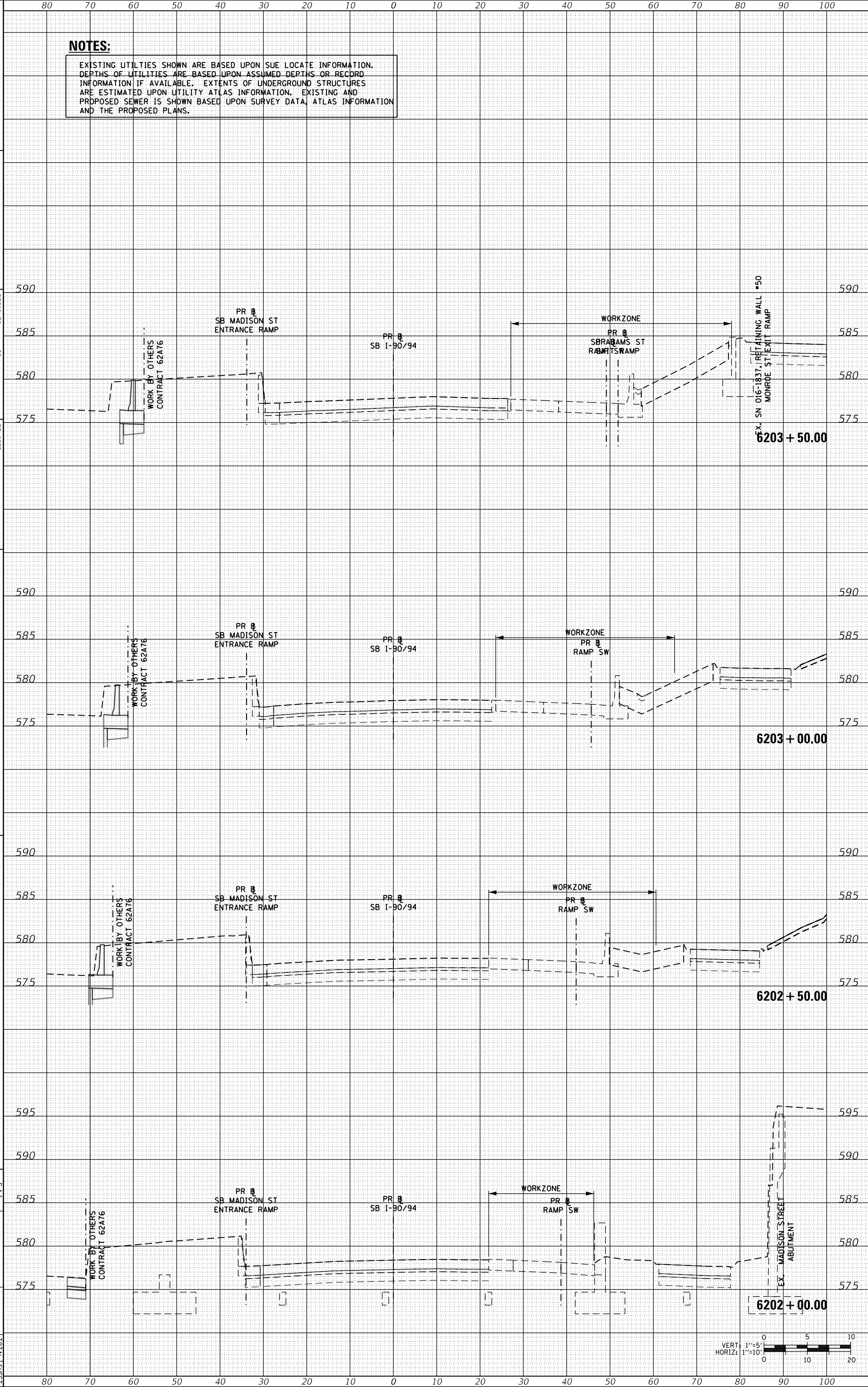
DESIGNED - SDH  
 DRAWN - SDH  
 CHECKED - MAE  
 DATE - 1/29/2019

REVISED -  
 REVISED -  
 REVISED -

STATE OF ILLINOIS  
 DEPARTMENT OF TRANSPORTATION

SCALE: 1/8" = 1'-0"  
 SHEET 2 OF 44 SHEETS  
 SB I-90/94 MAINLINE - STAGE 1C  
 STA. 6202+00.00 TO STA. 6203+50.00

DATE: 9/09/200  
 SECTION: 2015-01BR  
 COUNTY: ILLINOIS  
 CONTRACT NO.: 62A77



ORIGINAL SURVEY	SURVEYED _____	BY _____	DATE _____
NOTE BOOK	PLOTTED _____		
	TEMPLATE _____		
	AREAS _____		
	AREAS CHECKED _____		

FINAL SURVEY	SURVEYED _____	BY _____	DATE _____
NOTE BOOK	PLOTTED _____		
	TEMPLATE _____		
	AREAS _____		
	AREAS CHECKED _____		

FILE PATH = p:\AECOM\NA-AWSI\ecomonline\local\AECOM\_DS02.NA\Documents\01 Americas\Transportation\60269938 Circle\Phase 1\000\_CAD\006\_Roadway\Sheets\62A77 Contract\0162A77-SHT-XS-SB-STIG.dgn

**NOTES:**

EXISTING UTILITIES SHOWN ARE BASED UPON SUE LOCATE INFORMATION. DEPTHS OF UTILITIES ARE BASED UPON ASSUMED DEPTHS OR RECORD INFORMATION IF AVAILABLE. EXTENTS OF UNDERGROUND STRUCTURES ARE ESTIMATED UPON UTILITY ATLAS INFORMATION. EXISTING AND PROPOSED SEWER IS SHOWN BASED UPON SURVEY DATA, ATLAS INFORMATION AND THE PROPOSED PLANS.

**AECOM**  
 200 EAST Wacker Drive, Suite 4000  
 Chicago, IL 60601-3000  
 Phone: (312) 517-7000 Fax: (312) 517-8800

0162A77-SHT-XS-SB-STIG.dgn  
 USER NAME = endjbecker  
 PLOT SCALE = 28.0000 / in.  
 PLOT DATE = 1/31/2020

DESIGNED - SDH  
 DRAWN - SDH  
 CHECKED - MAE  
 DATE - 1/29/2019

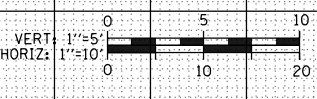
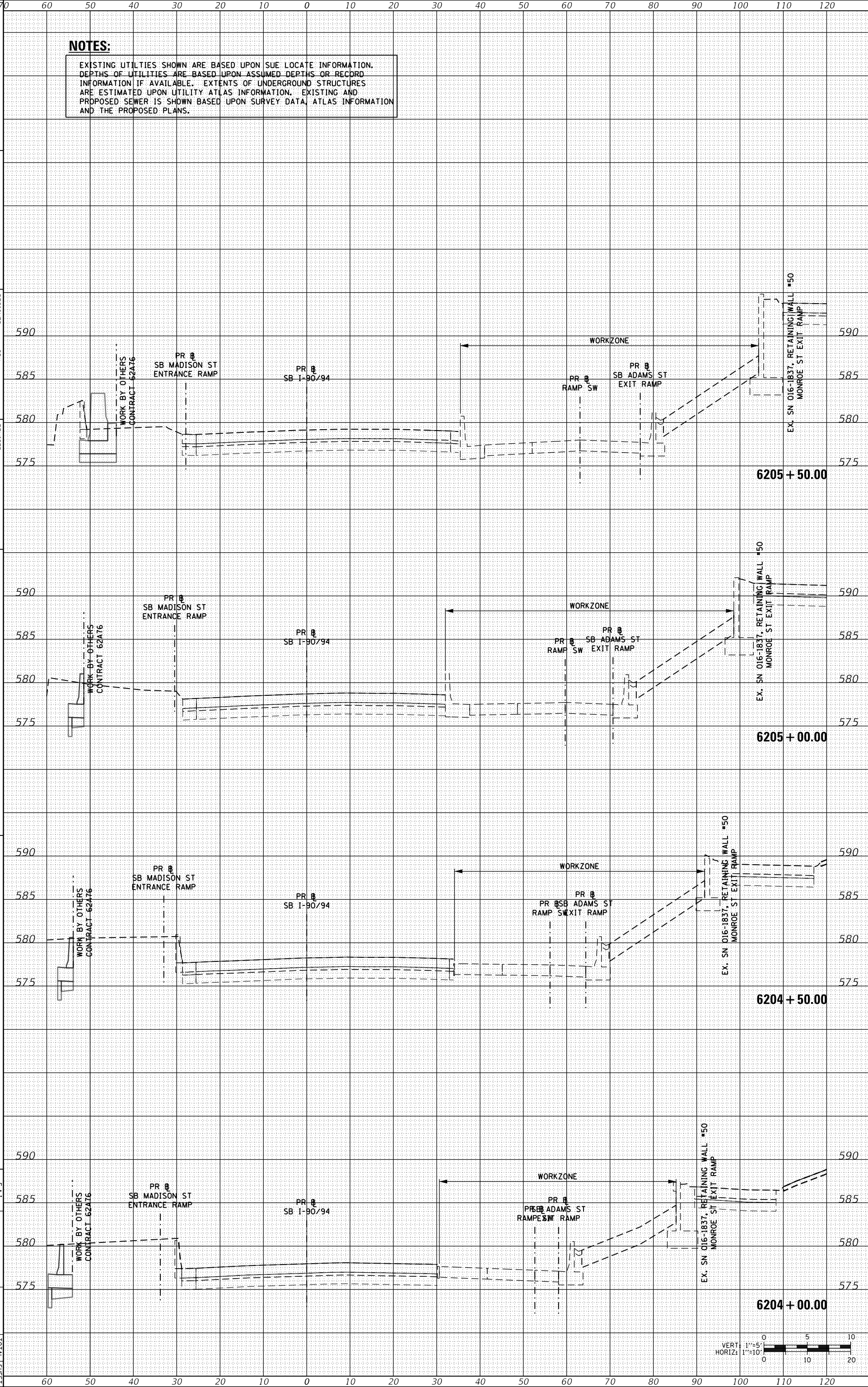
REVISIONS  
 REVISION NO. DATE DESCRIPTION

STATE OF ILLINOIS  
 DEPARTMENT OF TRANSPORTATION

SCALE: 1/8" = 1'-0"  
 SHEET 3 OF 44 SHEETS STA. 6204+00.00 TO STA. 6205+50.00

CROSS SECTIONS  
 SB I-90/94 MAINLINE - STAGE 1C

DATE: 9/0/94/290  
 SECTION: 2015-01BR  
 COUNTY: ILLINOIS  
 CONTRACT NO.: 62A77



ORIGINAL SURVEY	SURVEYED	BY	DATE
NOTE BOOK	PLOTTED		
	TEMPLATE		
	AREAS		
	CHECKED		

FINAL SURVEY	SURVEYED	BY	DATE
NOTE BOOK	PLOTTED		
	TEMPLATE		
	AREAS		
	CHECKED		

FILE PATH = p:\AECOM\NA-AWSI\ecom\line\local\AECOM\_DS02.NA\Documents\01 Americas\Transportation\60269938 Circle\Phase 1\11000.CAD\006\_Roadway\Sheets\62A77 Contract\0162A77-SHT-XS-SB.STGIC.dgn

**NOTES:**

EXISTING UTILITIES SHOWN ARE BASED UPON SUE LOCATE INFORMATION. DEPTHS OF UTILITIES ARE BASED UPON ASSUMED DEPTHS OR RECORD INFORMATION IF AVAILABLE. EXTENTS OF UNDERGROUND STRUCTURES ARE ESTIMATED UPON UTILITY ATLAS INFORMATION. EXISTING AND PROPOSED SEWER IS SHOWN BASED UPON SURVEY DATA, ATLAS INFORMATION AND THE PROPOSED PLANS.

**AECOM**  
 200 EAST MICHIGAN STREET, SUITE 1400  
 PHOENIX, ARIZONA 85001-4244  
 PHONE: (602) 551-7000 FAX: (602) 551-8600

0162A77-SHT-XS-SB.STGIC.dgn  
 USER NAME = endjbecker  
 PLOT SCALE = 20.0000 / in.  
 PLOT DATE = 1/31/2020

DESIGNED - SDH  
 DRAWN - SDH  
 CHECKED - MJE  
 DATE - 1/29/2019

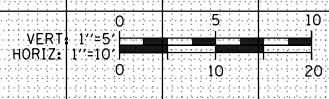
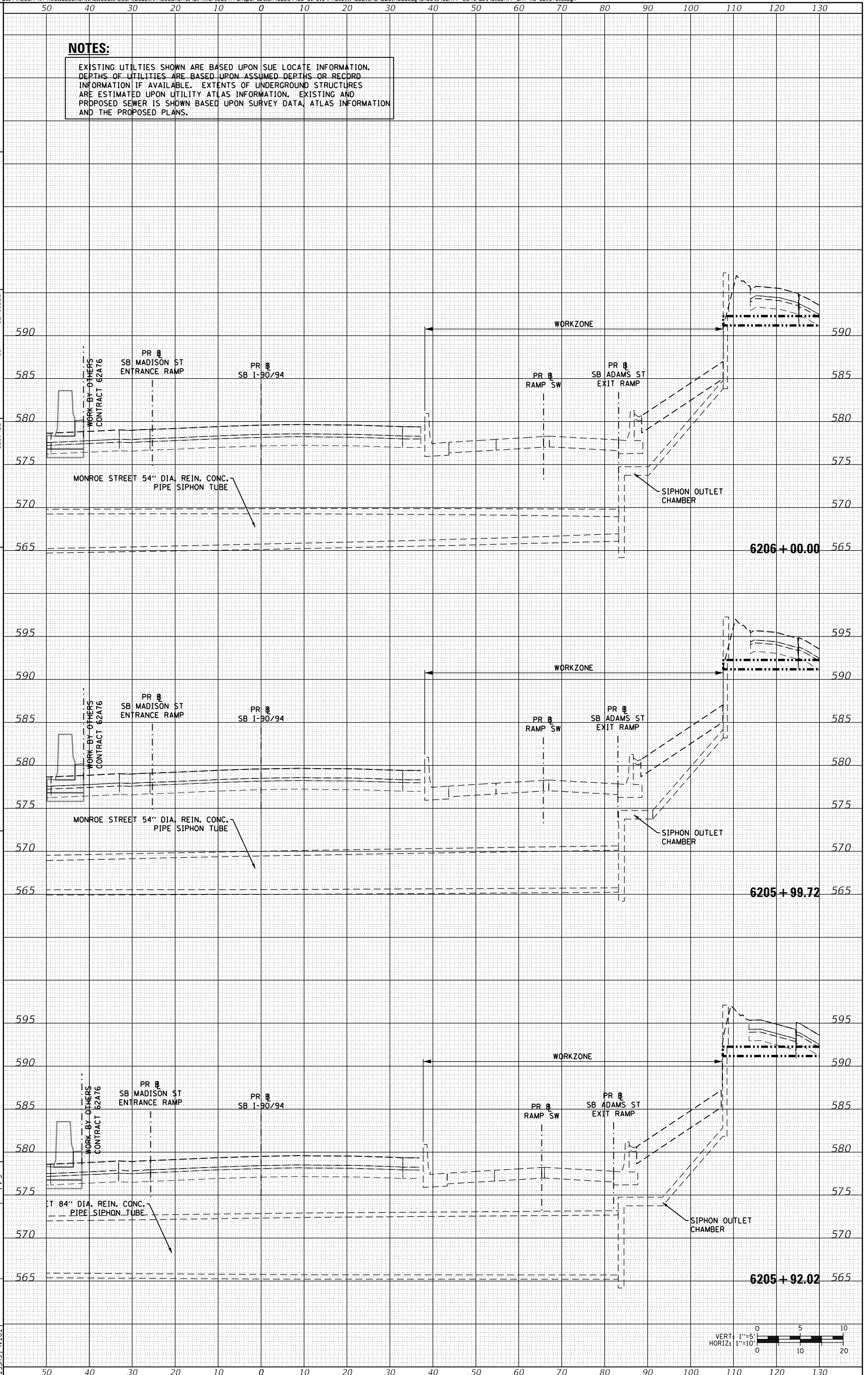
REVISIONS  
 REVISION NO. DATE DESCRIPTION

STATE OF ILLINOIS  
 DEPARTMENT OF TRANSPORTATION

SCALE: 1/8" = 1'-0"  
 SHEET 4 OF 44 SHEETS

CROSS SECTIONS  
 SB I-90/94 MAINLINE - STAGE 1C  
 STA. 6205+92.02 TO STA. 6206+100.00

DATE: 9/09/2000  
 SECTION: 2015-01BR  
 COUNTY: ILLINOIS  
 CONTRACT NO.: 62A77





ORIGINAL SURVEY	SURVEYED	BY	DATE
NOTE BOOK	PLOTTED		
	TEMPLATE		
	AREAS		
	CHECKED		

FINAL SURVEY	SURVEYED	BY	DATE
NOTE BOOK	PLOTTED		
	TEMPLATE		
	AREAS		
	CHECKED		

FILE PATH = p:\AECOM\NA-AWS\AECOM\line\local\AECOM\_DS02.NA\Documents\01 Americas\Transportation\60269938 Circle\Phase 1\11000.CAD\006\_Roadway\Sheets\62A77 Contract\0162A77-SHT-XS-SB.STG\C.dgn

**NOTES:**

EXISTING UTILITIES SHOWN ARE BASED UPON SUE LOCATE INFORMATION. DEPTHS OF UTILITIES ARE BASED UPON ASSUMED DEPTHS OR RECORD INFORMATION IF AVAILABLE. EXTENTS OF UNDERGROUND STRUCTURES ARE ESTIMATED UPON UTILITY ATLAS INFORMATION. EXISTING AND PROPOSED SEWER IS SHOWN BASED UPON SURVEY DATA, ATLAS INFORMATION AND THE PROPOSED PLANS.

**AECOM**  
 200 EAST WISCONSIN AVENUE, SUITE 1400  
 PLOTTED: 1/21/2020 11:00 AM FAX: (312) 375-6800

DESIGNED - SDH  
 DRAWN - SDH  
 CHECKED - MJE  
 DATE - 1/29/2019

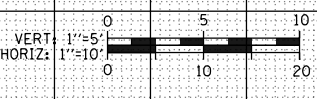
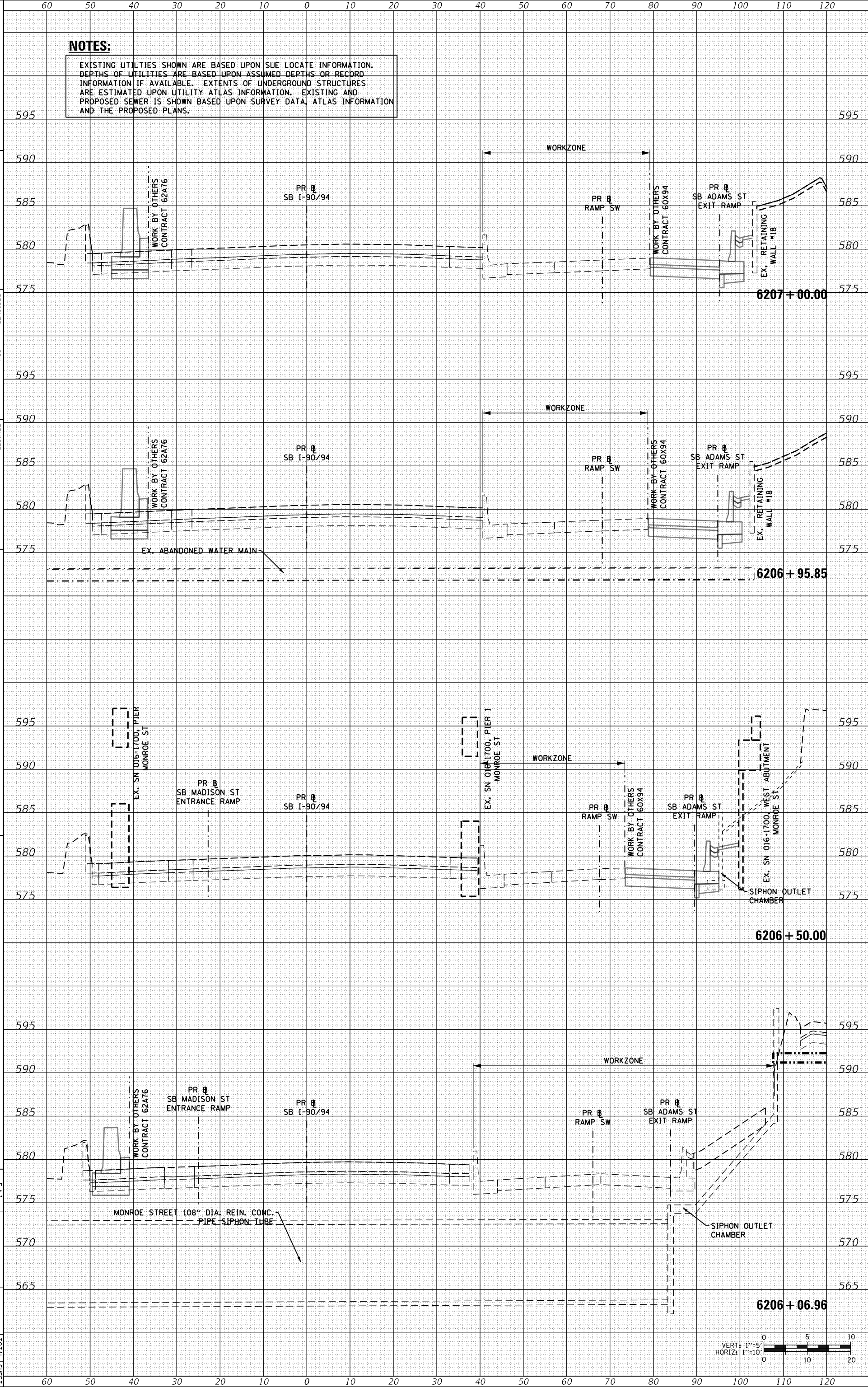
REVISIONS  
 REVISION NO. DATE DESCRIPTION

STATE OF ILLINOIS  
 DEPARTMENT OF TRANSPORTATION

SCALE: 1"=5' VERT. 1"=10' HORIZ.  
 SHEET 5 OF 44 SHEETS STA. 6206+06.96 TO STA. 6207+00.00

CROSS SECTIONS  
 SB I-90/94 MAINLINE - STAGE 1C

DATE: 9/0/94/290  
 SECTION: 2015-01BR  
 COUNTY: ILLINOIS  
 CONTRACT NO.: 62A77



ORIGINAL SURVEY	SURVEYED	BY	DATE
NOTE BOOK	PLOTTED		
	TEMPLATE		
	AREAS		
	AREAS CHECKED		

FINAL SURVEY	SURVEYED	BY	DATE
NOTE BOOK	PLOTTED		
	TEMPLATE		
	AREAS		
	AREAS CHECKED		

FILE PATH = p:\AECOM\NA-AWSI\ecomonline\local\AECOM\_DS02.NA\Documents\01 Americas\Transportation\60269938 Circle\Phase 1\000\_CAD\006\_Roadway\Sheets\62A77 Contract\0162A77-SHT-XS-SB.STGIC.dgn

**NOTES:**

EXISTING UTILITIES SHOWN ARE BASED UPON SUE LOCATE INFORMATION. DEPTHS OF UTILITIES ARE BASED UPON ASSUMED DEPTHS OR RECORD INFORMATION IF AVAILABLE. EXTENTS OF UNDERGROUND STRUCTURES ARE ESTIMATED UPON UTILITY ATLAS INFORMATION. EXISTING AND PROPOSED SEWER IS SHOWN BASED UPON SURVEY DATA, ATLAS INFORMATION AND THE PROPOSED PLANS.

**AECOM**  
 200 EAST MICHIGAN AVENUE, SUITE 1400  
 PHOENIX, ARIZONA 85001-5070 FAX: (602) 371-6800

0162A77-SHT-XS-SB.STGIC.dgn  
 USER NAME = endjbecker  
 PLOT SCALE = 20.0000 / in.  
 PLOT DATE = 1/31/2020

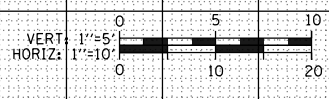
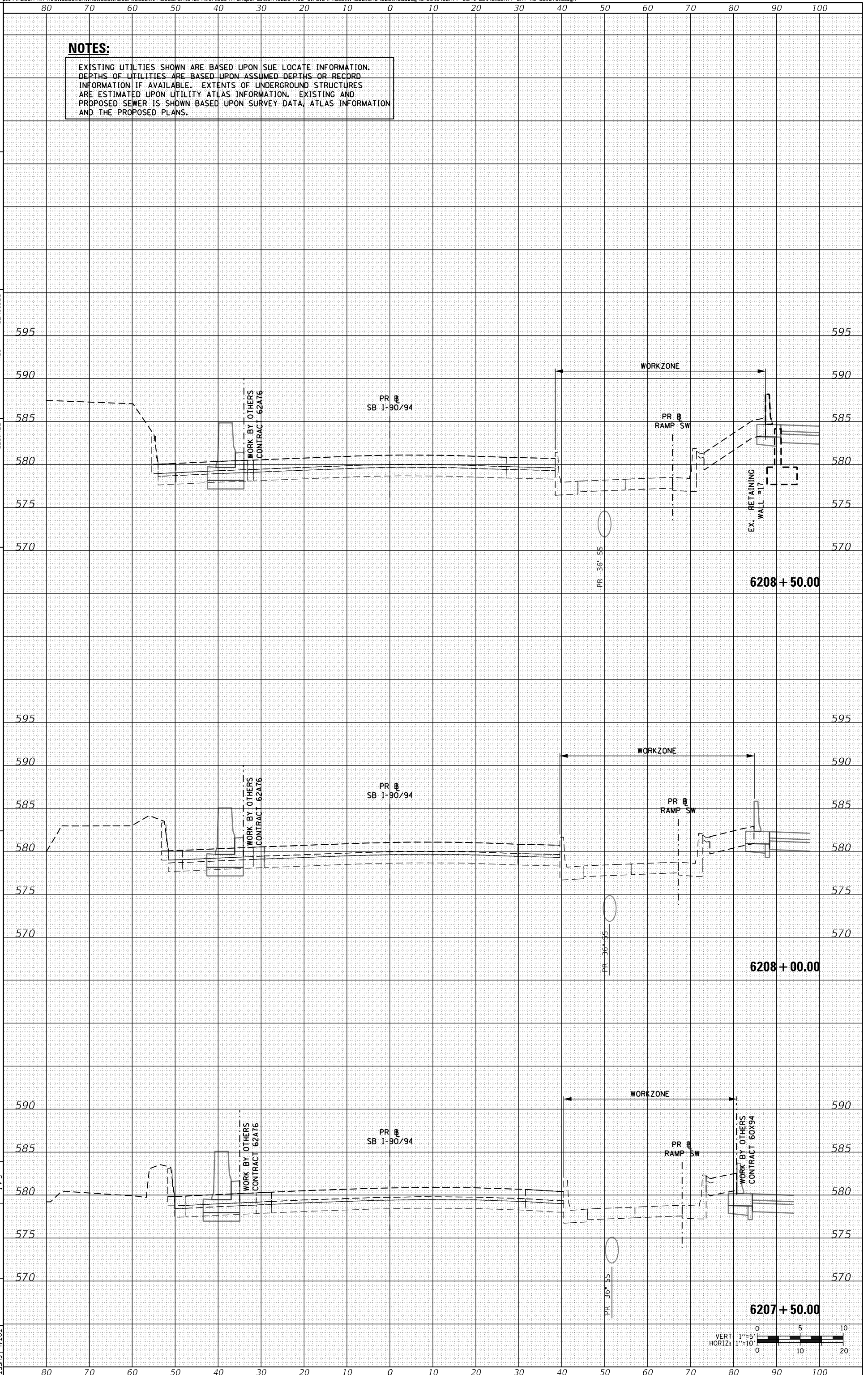
DESIGNED - SDH  
 DRAWN - SDH  
 CHECKED - MJE  
 DATE - 1/29/2019

REVISIONS  
 REVISION NO. | DESCRIPTION | DATE

STATE OF ILLINOIS  
 DEPARTMENT OF TRANSPORTATION

CROSS SECTIONS  
 SB I-90/94 MAINLINE - STAGE 1C  
 SCALE: 1/8" = 1'-0"  
 SHEET 6 OF 44 SHEETS STA. 6207+50.00 TO STA. 6208+50.00

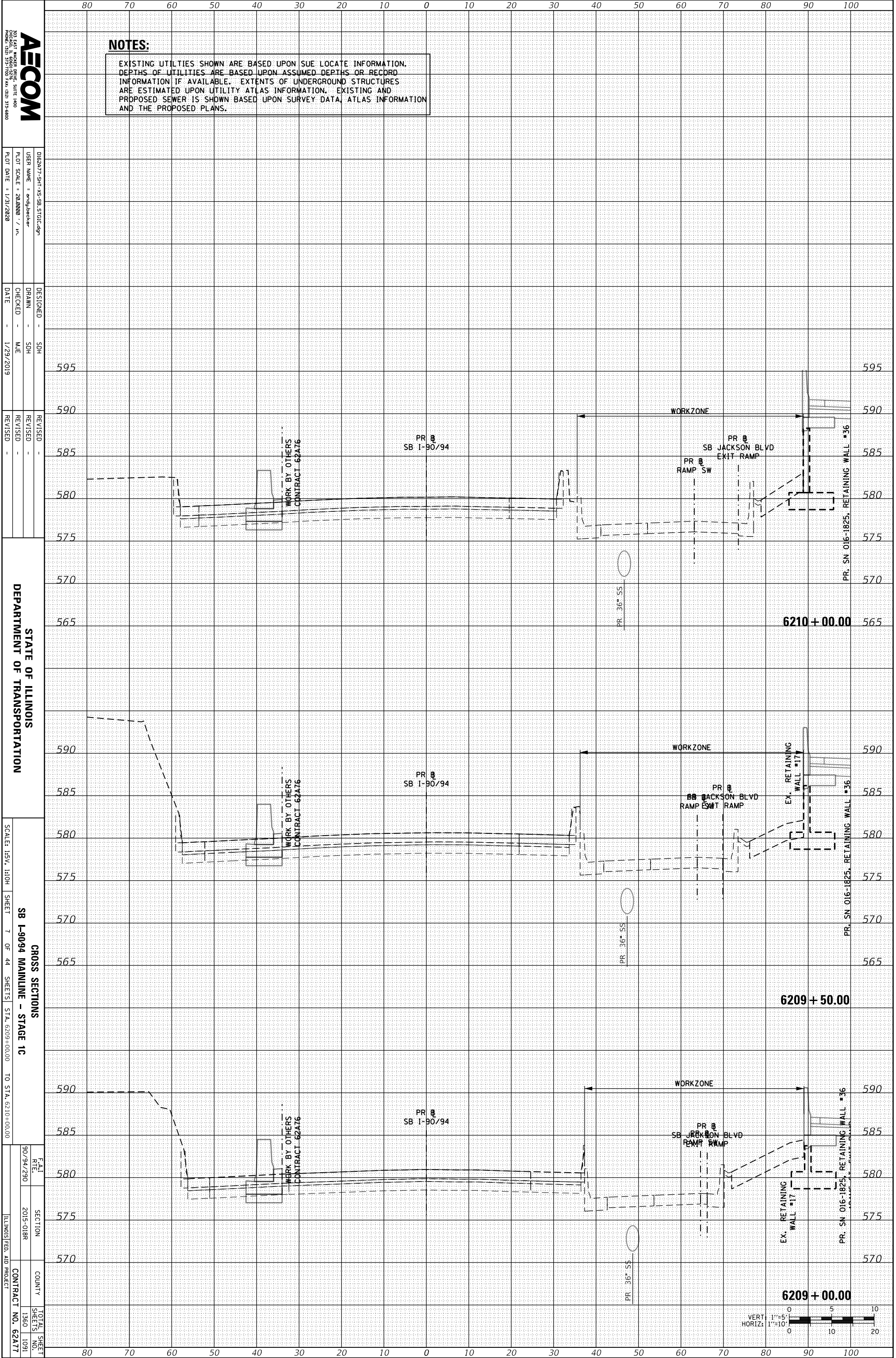
DATE: 9/24/200  
 SECTION: 2015-01BR  
 COUNTY: ILLINOIS  
 CONTRACT NO.: 62A77



ORIGINAL SURVEY	SURVEYED _____	BY _____	DATE _____
NOTE BOOK	PLOTTED _____		
	TEMPLATE _____		
	AREAS _____		
	AREAS CHECKED _____		

FINAL SURVEY	SURVEYED _____	BY _____	DATE _____
NOTE BOOK	PLOTTED _____		
	TEMPLATE _____		
	AREAS _____		
	AREAS CHECKED _____		

FILE PATH = p:\AECOM\NA-AWSI\ecomonline\local\AECOM\_DS02.NA\Documents\01 Americas\Transportation\60269938 Circle\Phase 1\11000.CAD\006\_Roadway\Sheets\62A77 Contract\0162A77-SHT-XS-SB-STIG.dgn



**NOTES:**  
 EXISTING UTILITIES SHOWN ARE BASED UPON SUE LOCATE INFORMATION. DEPTHS OF UTILITIES ARE BASED UPON ASSUMED DEPTHS OR RECORD INFORMATION IF AVAILABLE. EXTENTS OF UNDERGROUND STRUCTURES ARE ESTIMATED UPON UTILITY ATLAS INFORMATION. EXISTING AND PROPOSED SEWER IS SHOWN BASED UPON SURVEY DATA, ATLAS INFORMATION AND THE PROPOSED PLANS.

**AECOM**  
 200 EAST MICHIGAN AVENUE, SUITE 1400  
 PHOENIX, ARIZONA 85001-5070 FAX: (602) 371-6800

DESIGNED - SDH  
 DRAWN - SDH  
 CHECKED - MJC  
 DATE - 1/29/2019

REVISIONS  
 REVISION NO. DATE DESCRIPTION

STATE OF ILLINOIS  
 DEPARTMENT OF TRANSPORTATION

SCALE: H&V: 1:10H SHEET 7 OF 44 SHEETS STA. 6209+00.00 TO STA. 6210+00.00

CROSS SECTIONS  
 SB I-90/94 MAINLINE - STAGE 1C  
 TOTAL SHEET NO. 1360 SHEETS 1091  
 COUNTY ILLINOIS  
 CONTRACT NO. 62A77

ORIGINAL SURVEY	SURVEYED	BY	DATE
NOTE BOOK	PLOTTED		
	TEMPLATE		
	AREAS		
	AREAS CHECKED		

FINAL SURVEY	SURVEYED	BY	DATE
NOTE BOOK	PLOTTED		
	TEMPLATE		
	AREAS		
	AREAS CHECKED		

FILE PATH = p:\AECOM\NA-AWSI\ecomonline\local\AECOM\_DS02.NA\Documents\01Americas\Transportation\60269938 Circle\Phase 1\000\_CAD\006\_Roadway\Sheets\62A77 Contract\0162A77-SHT-XS-SB-STGIC.dgn

**NOTES:**

EXISTING UTILITIES SHOWN ARE BASED UPON SUE LOCATE INFORMATION. DEPTHS OF UTILITIES ARE BASED UPON ASSUMED DEPTHS OR RECORD INFORMATION IF AVAILABLE. EXTENTS OF UNDERGROUND STRUCTURES ARE ESTIMATED UPON UTILITY ATLAS INFORMATION. EXISTING AND PROPOSED SEWER IS SHOWN BASED UPON SURVEY DATA, ATLAS INFORMATION AND THE PROPOSED PLANS.

**AECOM**  
 200 EAST MICHIGAN AVENUE, SUITE 1400  
 PHOENIX, ARIZONA 85001-4244  
 PHONE: (480) 351-7700 FAX: (480) 351-6800

DESIGNED - SDH  
 DRAWN - SDH  
 CHECKED - MJE  
 DATE - 1/29/2019

DESIGNED - SDH  
 DRAWN - SDH  
 CHECKED - MJE  
 DATE - 1/29/2019

DESIGNED - SDH  
 DRAWN - SDH  
 CHECKED - MJE  
 DATE - 1/29/2019

DESIGNED - SDH  
 DRAWN - SDH  
 CHECKED - MJE  
 DATE - 1/29/2019

DESIGNED - SDH  
 DRAWN - SDH  
 CHECKED - MJE  
 DATE - 1/29/2019

DESIGNED - SDH  
 DRAWN - SDH  
 CHECKED - MJE  
 DATE - 1/29/2019

DESIGNED - SDH  
 DRAWN - SDH  
 CHECKED - MJE  
 DATE - 1/29/2019

DESIGNED - SDH  
 DRAWN - SDH  
 CHECKED - MJE  
 DATE - 1/29/2019

DESIGNED - SDH  
 DRAWN - SDH  
 CHECKED - MJE  
 DATE - 1/29/2019

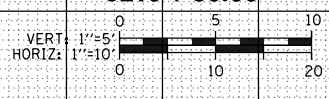
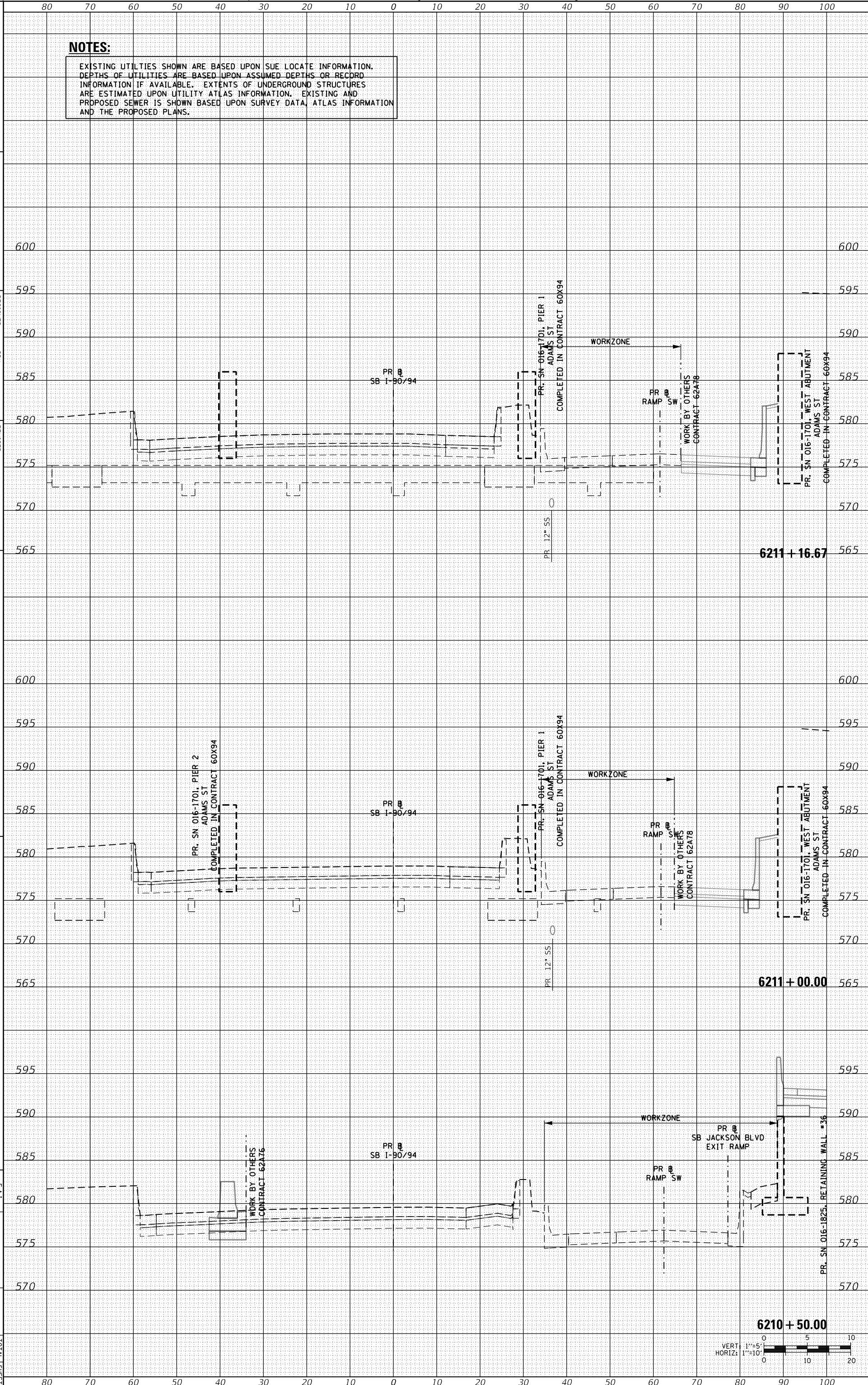
DESIGNED - SDH  
 DRAWN - SDH  
 CHECKED - MJE  
 DATE - 1/29/2019

STATE OF ILLINOIS  
 DEPARTMENT OF TRANSPORTATION

CROSS SECTIONS  
 SB I-90/94 MAINLINE - STAGE 1C

SCALE: 1/8" = 1'-0"  
 SHEET 8 OF 44 SHEETS  
 STA. 6210+50.00 TO STA. 6211+16.67


TOTAL SHEET NO. 1092  
 CONTRACT NO. 62A77



ORIGINAL SURVEY	SURVEYED _____	BY _____	DATE _____
NOTE BOOK	PLOTTED _____		
	TEMPLATE _____		
	AREAS _____		
	AREAS CHECKED _____		

FINAL SURVEY	SURVEYED _____	BY _____	DATE _____
NOTE BOOK	PLOTTED _____		
	TEMPLATE _____		
	AREAS _____		
	AREAS CHECKED _____		

FILE PATH = p:\AECOM\NA-AWSI\ecom\online\local\AECOM\_DS02.NA\Documents\01 Americas\Transportation\60269938 Circle\Phase 1\000\_CAD\006\_Roadway\Sheets\62A77 Contract\0162A77-SHT-XS-SB-STIG.dgn



**NOTES:**  
 EXISTING UTILITIES SHOWN ARE BASED UPON SUE LOCATE INFORMATION. DEPTHS OF UTILITIES ARE BASED UPON ASSUMED DEPTHS OR RECORD INFORMATION IF AVAILABLE. EXTENTS OF UNDERGROUND STRUCTURES ARE ESTIMATED UPON UTILITY ATLAS INFORMATION. EXISTING AND PROPOSED SEWER IS SHOWN BASED UPON SURVEY DATA, ATLAS INFORMATION AND THE PROPOSED PLANS.

**AECOM**  
 200 EAST WISCONSIN AVENUE, SUITE 1400  
 PROVO, UT 84601-1700 FAX: (435) 373-6800

0162A77-SHT-XS-SB-STIG.dgn  
 USER NAME = endjbecker  
 PLOT SCALE = 20.0000 / in.  
 PLOT DATE = 1/31/2020

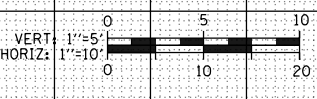
DESIGNED - SDH  
 DRAWN - SDH  
 CHECKED - MJE  
 DATE - 1/29/2019

REVISIONS  
 REVISION -  
 REVISION -  
 REVISION -

STATE OF ILLINOIS  
 DEPARTMENT OF TRANSPORTATION

CROSS SECTIONS  
 SB 1-90/94 MAINLINE - STAGE 1C  
 SCALE: 1/8" = 1'-0"  
 SHEET 9 OF 44 SHEETS STA. 6211+50.00 TO STA. 6212+50.00

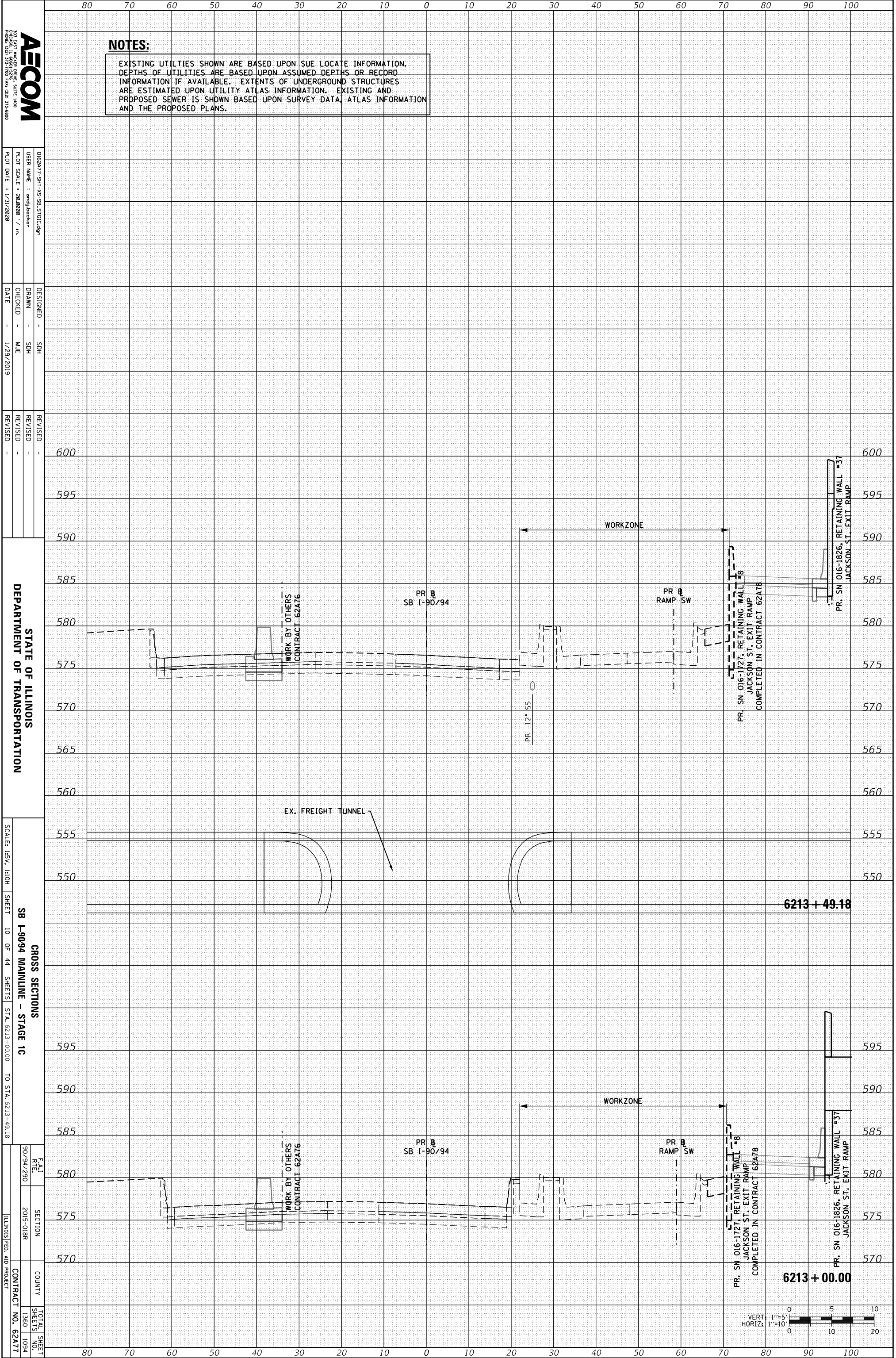
DATE 9/09/2015  
 SECTION 2015-01BR  
 COUNTY ILLINOIS  
 TOTAL SHEET NO. 1360  
 SHEETS 1093  
 CONTRACT NO. 62A77



ORIGINAL SURVEY	SURVEYED	BY	DATE
NOTE BOOK	PLOTTED		
	TEMPLATE		
	AREAS		
	AREAS CHECKED		

FINAL SURVEY	SURVEYED	BY	DATE
NOTE BOOK	PLOTTED		
	TEMPLATE		
	AREAS		
	AREAS CHECKED		

FILE PATH = p:\AECOM\NA-AWS\Aecom\online\local\AECOM\_DS02.NA\Documents\01\_Americas\Transportation\60269938\_Circle\Phase\_1\11000\_CAD\006\_Roadway\Sheets\62A77\_Contract\0162A77-SHT-XS-SB-STGIC.dgn



**NOTES:**

EXISTING UTILITIES SHOWN ARE BASED UPON SUE LOCATE INFORMATION. DEPTHS OF UTILITIES ARE BASED UPON ASSUMED DEPTHS OR RECORD INFORMATION IF AVAILABLE. EXTENTS OF UNDERGROUND STRUCTURES ARE ESTIMATED UPON UTILITY ATLAS INFORMATION. EXISTING AND PROPOSED SEWER IS SHOWN BASED UPON SURVEY DATA, ATLAS INFORMATION AND THE PROPOSED PLANS.



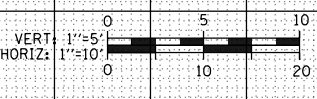
DESIGNED - SDH
DRAWN - SDH
CHECKED - MJE
DATE - 1/29/2019

REVISIONS		
NO.	DATE	DESCRIPTION

STATE OF ILLINOIS  
DEPARTMENT OF TRANSPORTATION

CROSS SECTIONS  
SB I-90/94 MAINLINE - STAGE 1C  
SCALE: HORIZ. 1"=10' VERT. 1"=5'  
SHEET 10 OF 44 SHEETS STA. 6213+00.00 TO STA. 6213+49.18

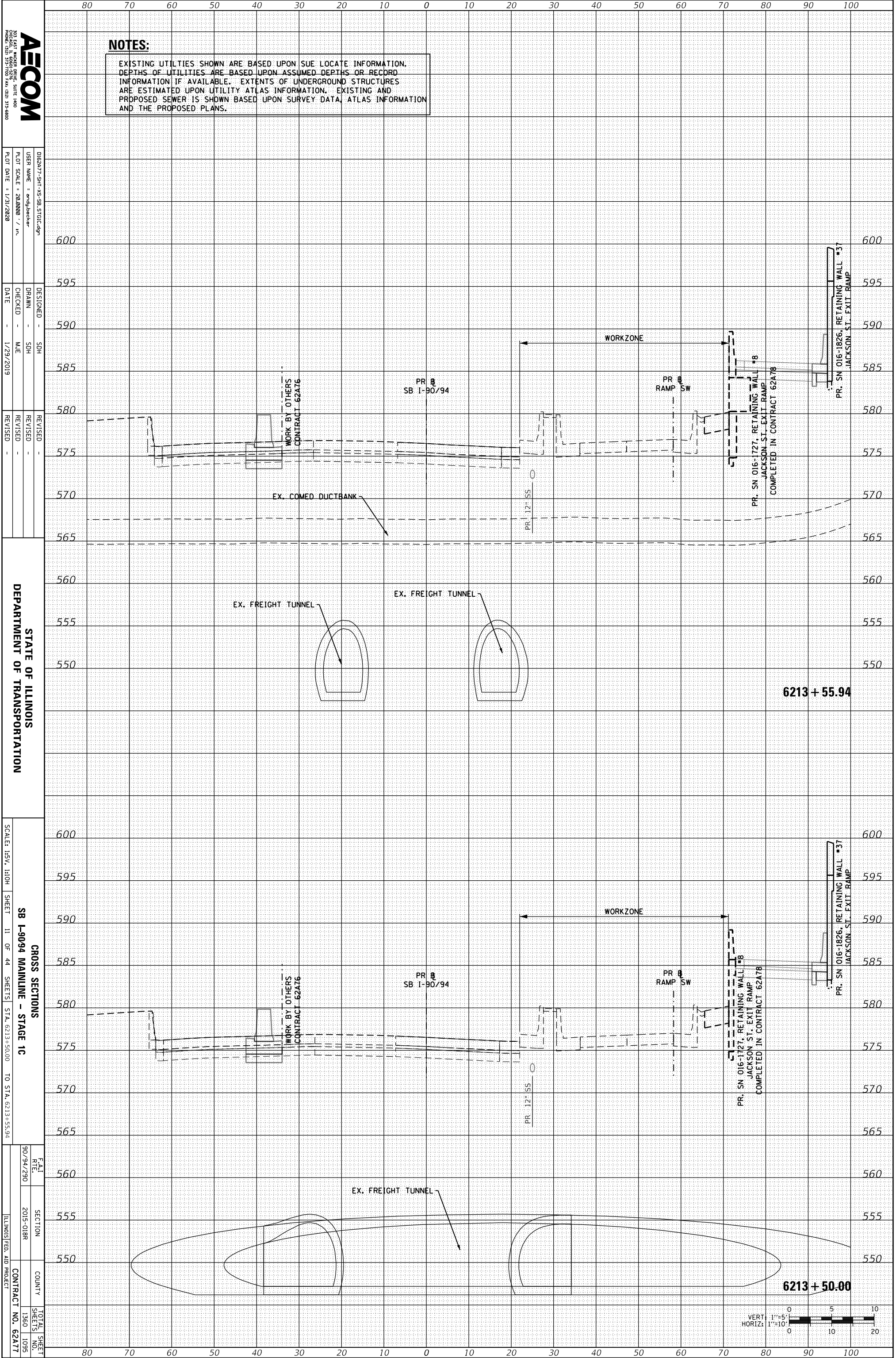
DATE	SECTION	COUNTY	TOTAL SHEETS
9/24/2015	01BR	1360	1094
CONTRACT NO. 62A77			



ORIGINAL SURVEY	SURVEYED	BY	DATE
NOTE BOOK	PLOTTED		
	TEMPLATE		
	AREAS		
	AREAS CHECKED		

FINAL SURVEY	SURVEYED	BY	DATE
NOTE BOOK	PLOTTED		
	TEMPLATE		
	AREAS		
	AREAS CHECKED		

FILE PATH = p:\AECOM\NA-AWSI\ecomonline\local\AECOM\_DS02.NA\Documents\01 Americas\Transportation\60269938 Circle\Phase 1\000.CAD\006\_Roadway\Sheets\62A77 Contract\0162A77-SHT-XS-SB.STGIC.dgn



**NOTES:**  
 EXISTING UTILITIES SHOWN ARE BASED UPON SUE LOCATE INFORMATION. DEPTHS OF UTILITIES ARE BASED UPON ASSUMED DEPTHS OR RECORD INFORMATION IF AVAILABLE. EXTENTS OF UNDERGROUND STRUCTURES ARE ESTIMATED UPON UTILITY ATLAS INFORMATION. EXISTING AND PROPOSED SEWER IS SHOWN BASED UPON SURVEY DATA, ATLAS INFORMATION AND THE PROPOSED PLANS.

**AECOM**  
 200 EAST MICHIGAN AVENUE, SUITE 1400  
 PHOENIX, ARIZONA 85001-4244  
 PHONE: (602) 954-7000 FAX: (602) 954-6800

DESIGNED - SDH	REVISIONS
DRAWN - SDH	REVISION 1
CHECKED - MJE	REVISION 2
DATE - 1/29/2019	REVISION 3

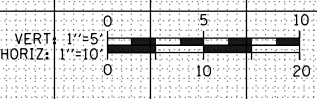
STATE OF ILLINOIS  
 DEPARTMENT OF TRANSPORTATION

CROSS SECTIONS  
 SB I-90/94 MAINLINE - STAGE 1C  
 SCALE: 1/8" = 1'-0"  
 SHEET 11 OF 44 SHEETS  
 STA. 6213+50.00 TO STA. 6213+55.94

DATE	SECTION	COUNTY	TOTAL SHEETS
9/9/2015	2015-01BR	1360	1095
ILLINOIS FED. AID PROJECT			CONTRACT NO. 62A77

6213 + 55.94

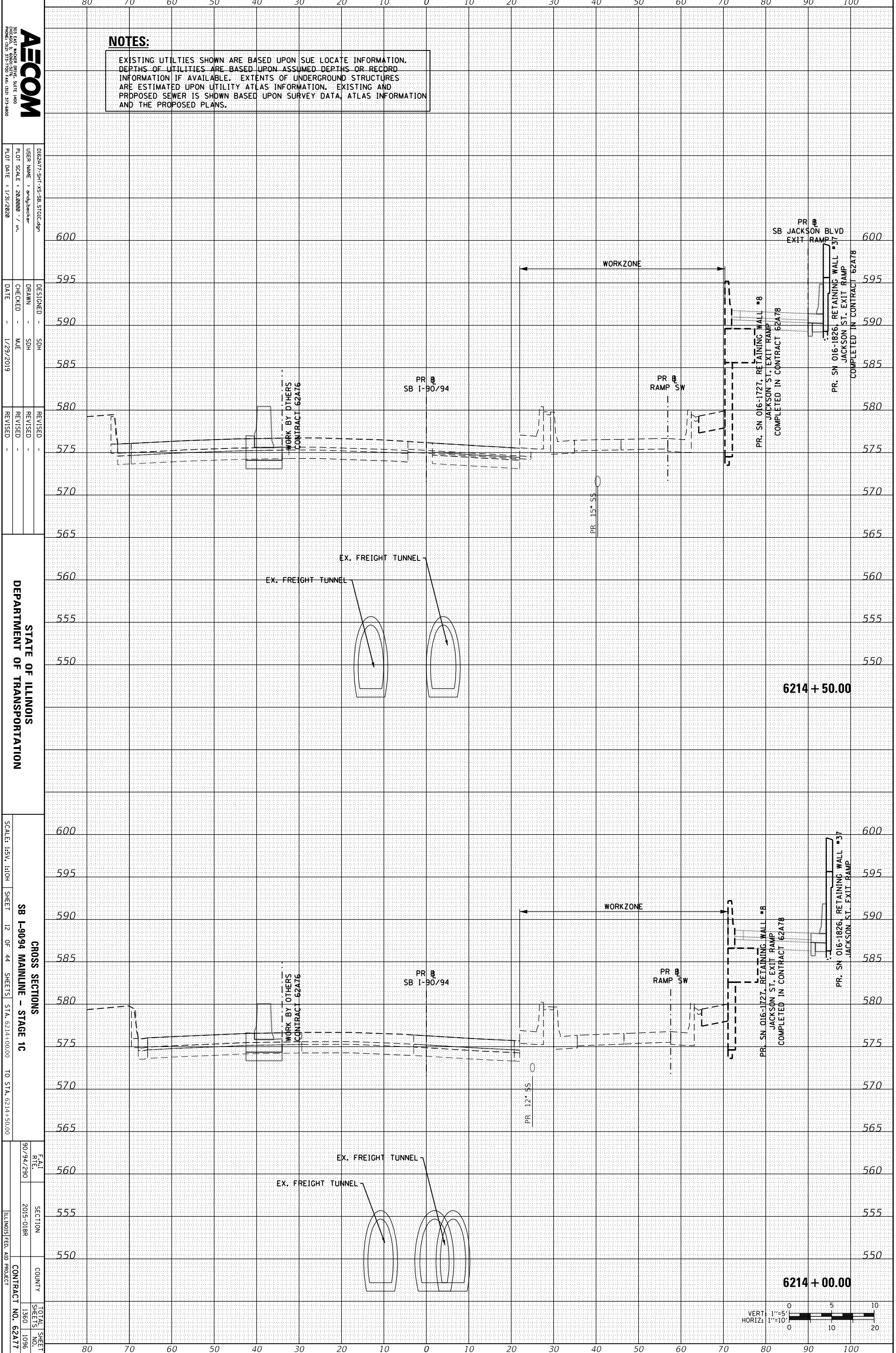
6213 + 50.00



ORIGINAL SURVEY	SURVEYED	BY	DATE
NOTE BOOK	PLOTTED		
	TEMPLATE		
	AREAS		
	CHECKED		

FINAL SURVEY	SURVEYED	BY	DATE
NOTE BOOK	PLOTTED		
	TEMPLATE		
	AREAS		
	CHECKED		

FILE PATH = p:\aecom\NA-AWSI\acconline\local\AECOM\_DS02.NA\Documents\01 Americas\Transportation\60269938 Circle\Phase.II\000.CAD\006.Roadway\Sheets\62A77 Contract\0162A77-SHT-XS-SB.STGIC.dgn



**NOTES:**  
EXISTING UTILITIES SHOWN ARE BASED UPON SUE LOCATE INFORMATION. DEPTHS OF UTILITIES ARE BASED UPON ASSUMED DEPTHS OR RECORD INFORMATION IF AVAILABLE. EXTENTS OF UNDERGROUND STRUCTURES ARE ESTIMATED UPON UTILITY ATLAS INFORMATION. EXISTING AND PROPOSED SEWER IS SHOWN BASED UPON SURVEY DATA, ATLAS INFORMATION AND THE PROPOSED PLANS.

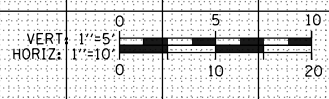
**AECOM**  
300 EAST MICHIGAN AVENUE, SUITE 1400  
ANN ARBOR, MI 48106-1500  
PHONE: (734) 317-7000 FAX: (734) 317-8000

DESIGNED - SDH	REVISIONS
DRAWN - SDH	REVISION 1
CHECKED - MJE	REVISION 2
DATE - 1/29/2019	REVISION 3

STATE OF ILLINOIS  
DEPARTMENT OF TRANSPORTATION

SCALE: 1/8" = 1'-0"  
SHEET 12 OF 44 SHEETS  
SB I-90/94 MAINLINE - STAGE 1C  
STA. 6214+00.00 TO STA. 6214+50.00

DATE	SECTION	COUNTY	TOTAL SHEETS
9/9/94/290	2015-01BR	1360	1096
ILLINOIS FED. AID PROJECT			CONTRACT NO. 62A77

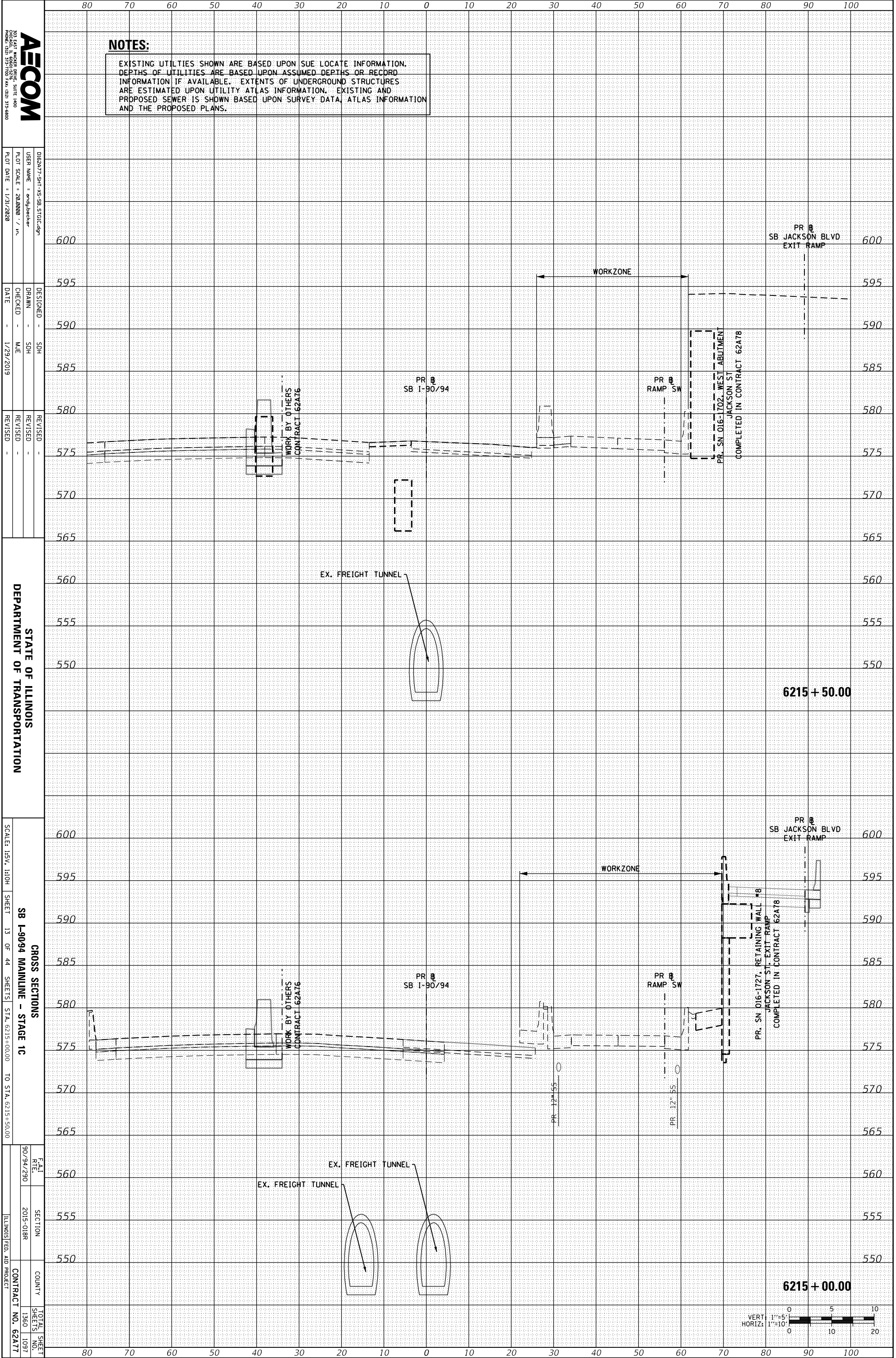




ORIGINAL SURVEY	SURVEYED	BY	DATE
NOTE BOOK	PLOTTED		
	TEMPLATE		
	AREAS		
	AREAS CHECKED		

FINAL SURVEY	SURVEYED	BY	DATE
NOTE BOOK	PLOTTED		
	TEMPLATE		
	AREAS		
	AREAS CHECKED		

FILE PATH = p:\AECOM\NA-AWS\Aecomanline\local\AECOM\_DS02.NA\Documents\01 Americas\Transportation\6269938 Circle\Phase 1\000.CAD\006.Roadway\Sheets\62A77 Contract\0162A77-SHT-XS-SB.STGIC.dgn



**NOTES:**  
 EXISTING UTILITIES SHOWN ARE BASED UPON SUE LOCATE INFORMATION. DEPTHS OF UTILITIES ARE BASED UPON ASSUMED DEPTHS OR RECORD INFORMATION IF AVAILABLE. EXTENTS OF UNDERGROUND STRUCTURES ARE ESTIMATED UPON UTILITY ATLAS INFORMATION. EXISTING AND PROPOSED SEWER IS SHOWN BASED UPON SURVEY DATA, ATLAS INFORMATION AND THE PROPOSED PLANS.

**AECOM**  
 200 EAST MICHIGAN AVENUE, SUITE 1400  
 PHOENIX, ARIZONA 85001-4244

0162A77-SHT-XS-SB.STGIC.dgn  
 USER NAME = endjbecker  
 PLOT SCALE = 28.0000 / in.  
 PLOT DATE = 1/31/2020

DESIGNED - SDH  
 DRAWN - SDH  
 CHECKED - MJE  
 DATE - 1/29/2019

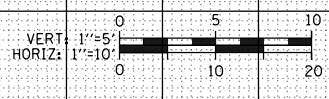
REVISIONS  
 REVISION NO. | DATE | DESCRIPTION

STATE OF ILLINOIS  
 DEPARTMENT OF TRANSPORTATION  
 SB I-90/94 MAINLINE - STAGE 1C  
 SHEET 13 OF 44 SHEETS  
 STA. 6215+00.00 TO STA. 6215+50.00

SCALE: H&V: 1"=10'  
 SHEET 13 OF 44 SHEETS  
 STA. 6215+00.00 TO STA. 6215+50.00

6215 + 50.00

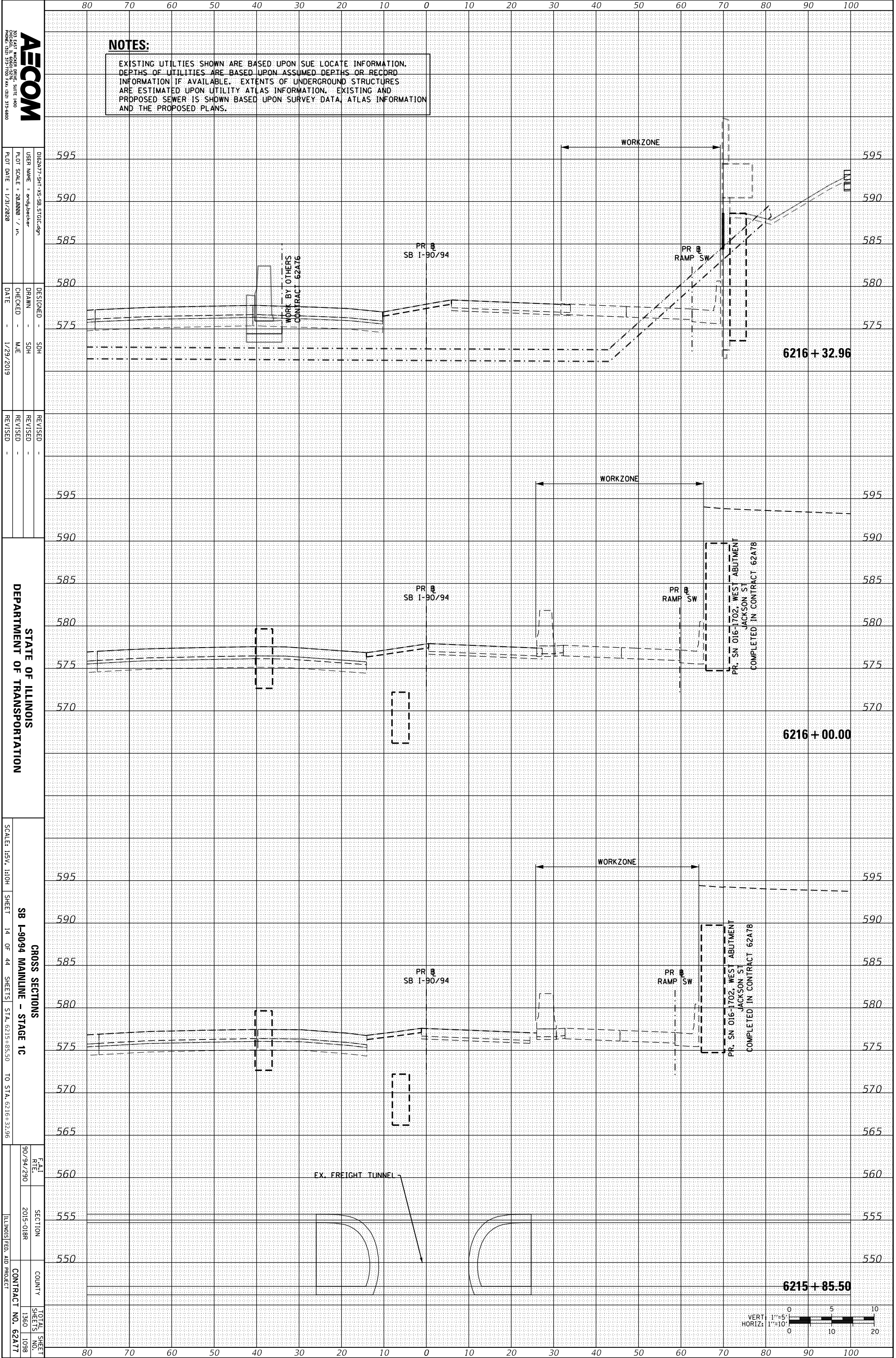
6215 + 00.00



ORIGINAL SURVEY	SURVEYED	BY	DATE
NOTE BOOK	PLOTTED		
	TEMPLATE		
	AREAS		
	CHECKED		

FINAL SURVEY	SURVEYED	BY	DATE
NOTE BOOK	PLOTTED		
	TEMPLATE		
	AREAS		
	CHECKED		

FILE PATH = p:\AECOM\NA-AWSI\ecomonline\local\AECOM\_DS02.NA\Documents\01 Americas\Transportation\60269938 Circle\Phase 1\000\_CAD\006\_Roadway\Sheets\62A77 Contract\0162A77-SHT-XS-SB-STGIC.dgn



**NOTES:**  
 EXISTING UTILITIES SHOWN ARE BASED UPON SUE LOCATE INFORMATION. DEPTHS OF UTILITIES ARE BASED UPON ASSUMED DEPTHS OR RECORD INFORMATION IF AVAILABLE. EXTENTS OF UNDERGROUND STRUCTURES ARE ESTIMATED UPON UTILITY ATLAS INFORMATION. EXISTING AND PROPOSED SEWER IS SHOWN BASED UPON SURVEY DATA, ATLAS INFORMATION AND THE PROPOSED PLANS.

**AECOM**  
 200 EAST MICHIGAN AVENUE, SUITE 1400  
 ANN ARBOR, MI 48106-1500  
 PHONE: (734) 317-1700 FAX: (734) 317-8800

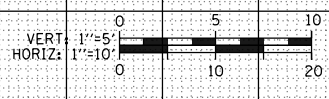
DESIGNED BY: SDH  
 USER NAME: endrjbecker  
 PLOT SCALE: 28.0000 / in.  
 CHECKED BY: MJE  
 DATE: 1/29/2019

REVISIONS:  
 REVISION NO. | DATE | DESCRIPTION

STATE OF ILLINOIS  
 DEPARTMENT OF TRANSPORTATION

CROSS SECTIONS  
 SB I-90/94 MAINLINE - STAGE 1C  
 SCALE: 1/8" = 1'-0"  
 SHEET 14 OF 44 SHEETS  
 STA. 6215+85.50 TO STA. 6216+32.96

DATE: 9/29/200  
 SECTION: 2015-01BR  
 COUNTY: ILLINOIS  
 TOTAL SHEETS: 1360  
 SHEETS NO.: 1098  
 CONTRACT NO.: 62A77



ORIGINAL SURVEY	SURVEYED	BY	DATE
NOTE BOOK	PLOTTED		
	TEMPLATE		
	AREAS		
	AREAS CHECKED		

FINAL SURVEY	SURVEYED	BY	DATE
NOTE BOOK	PLOTTED		
	TEMPLATE		
	AREAS		
	AREAS CHECKED		

FILE PATH = p:\AECOM\NA-AWSI\ecomonline\local\AECOM\_DS02.NA\Documents\01 Americas\Transportation\60269938 Circle\Phase 1\000.CAD\006\_Roadway\Sheets\62A77 Contract\0162A77-SHT-XS-SB.STGIC.dgn

**NOTES:**

EXISTING UTILITIES SHOWN ARE BASED UPON SUE LOCATE INFORMATION. DEPTHS OF UTILITIES ARE BASED UPON ASSUMED DEPTHS OR RECORD INFORMATION IF AVAILABLE. EXTENTS OF UNDERGROUND STRUCTURES ARE ESTIMATED UPON UTILITY ATLAS INFORMATION. EXISTING AND PROPOSED SEWER IS SHOWN BASED UPON SURVEY DATA, ATLAS INFORMATION AND THE PROPOSED PLANS.

**AECOM**  
 200 EAST MICHIGAN AVENUE, SUITE 1400  
 PHOENIX, ARIZONA 85001-5070 FAX: (480) 375-8800

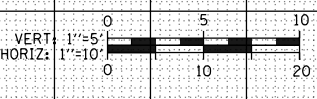
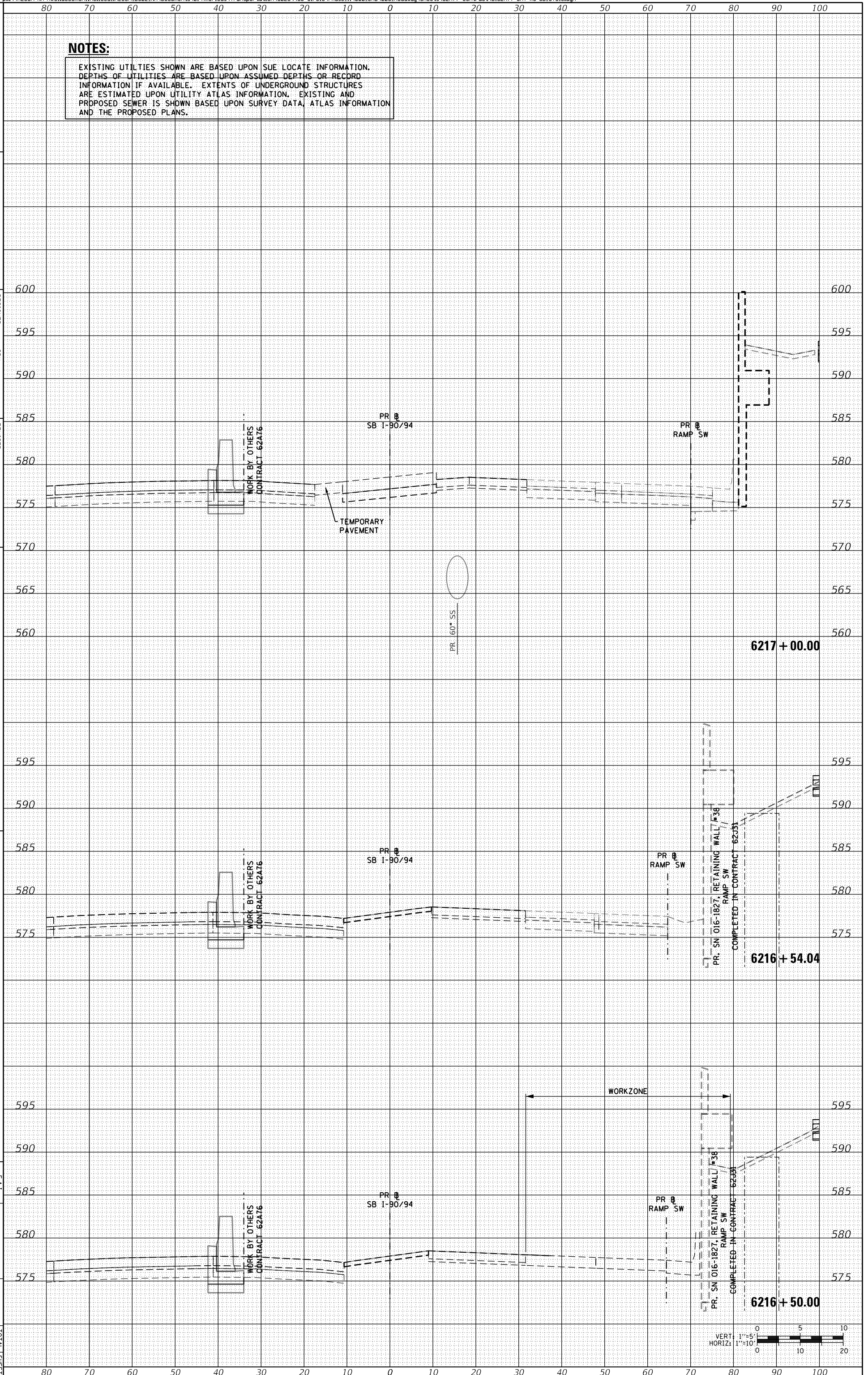
DESIGNED - SDH  
 DRAWN - SDH  
 CHECKED - MJC  
 DATE - 1/29/2019

REVISIONS  
 REVISION NO. DATE DESCRIPTION

STATE OF ILLINOIS  
 DEPARTMENT OF TRANSPORTATION

SCALE: H&V: 1"=10'  
 SHEET 15 OF 44 SHEETS  
 STA. 6216+50.00 TO STA. 6217+00.00

CROSS SECTIONS  
 SB I-90/94 MAINLINE - STAGE 1C  
 TOTAL SHEET NO. 1099  
 CONTRACT NO. 62A77



ORIGINAL SURVEY	SURVEYED	BY	DATE
NOTE BOOK	PLOTTED		
	TEMPLATE		
	AREAS		
	AREAS CHECKED		

FINAL SURVEY	SURVEYED	BY	DATE
NOTE BOOK	PLOTTED		
	TEMPLATE		
	AREAS		
	AREAS CHECKED		

FILE PATH = p:\aecom\NA-AWSI\ecomonline\local\AECOM\_DS02.NA\Documents\01 Americas\Transportation\60269938 Circle\Phase 1\11000.CAD\006\_Roadway\Sheets\62A77 Contract\0162A77-SHT-XS-SB.STGIC.dgn

**NOTES:**

EXISTING UTILITIES SHOWN ARE BASED UPON SUE LOCATE INFORMATION. DEPTHS OF UTILITIES ARE BASED UPON ASSUMED DEPTHS OR RECORD INFORMATION IF AVAILABLE. EXTENTS OF UNDERGROUND STRUCTURES ARE ESTIMATED UPON UTILITY ATLAS INFORMATION. EXISTING AND PROPOSED SEWER IS SHOWN BASED UPON SURVEY DATA, ATLAS INFORMATION AND THE PROPOSED PLANS.

**AECOM**  
 200 EAST WISCONSIN AVENUE, SUITE 1400  
 P.O. BOX 1320  
 CHICAGO, IL 60601-1320  
 PHONE: (312) 517-1700 FAX: (312) 517-6800

DESIGNED - SDH  
 DRAWN - SDH  
 CHECKED - MJE  
 DATE - 1/29/2019

REVISIONS

STATE OF ILLINOIS  
 DEPARTMENT OF TRANSPORTATION

SCALE: 1/8" = 1'-0"

SHEET 16 OF 44 SHEETS  
 SB I-90/94 MAINLINE - STAGE 1C  
 STA. 6217+50.00 TO STA. 6218+50.00

DATE: 9/2/2010  
 SECTION: 2015-01BR  
 COUNTY: ILLINOIS  
 TOTAL SHEETS: 1360  
 SHEETS NO.: 1100  
 CONTRACT NO.: 62A77

