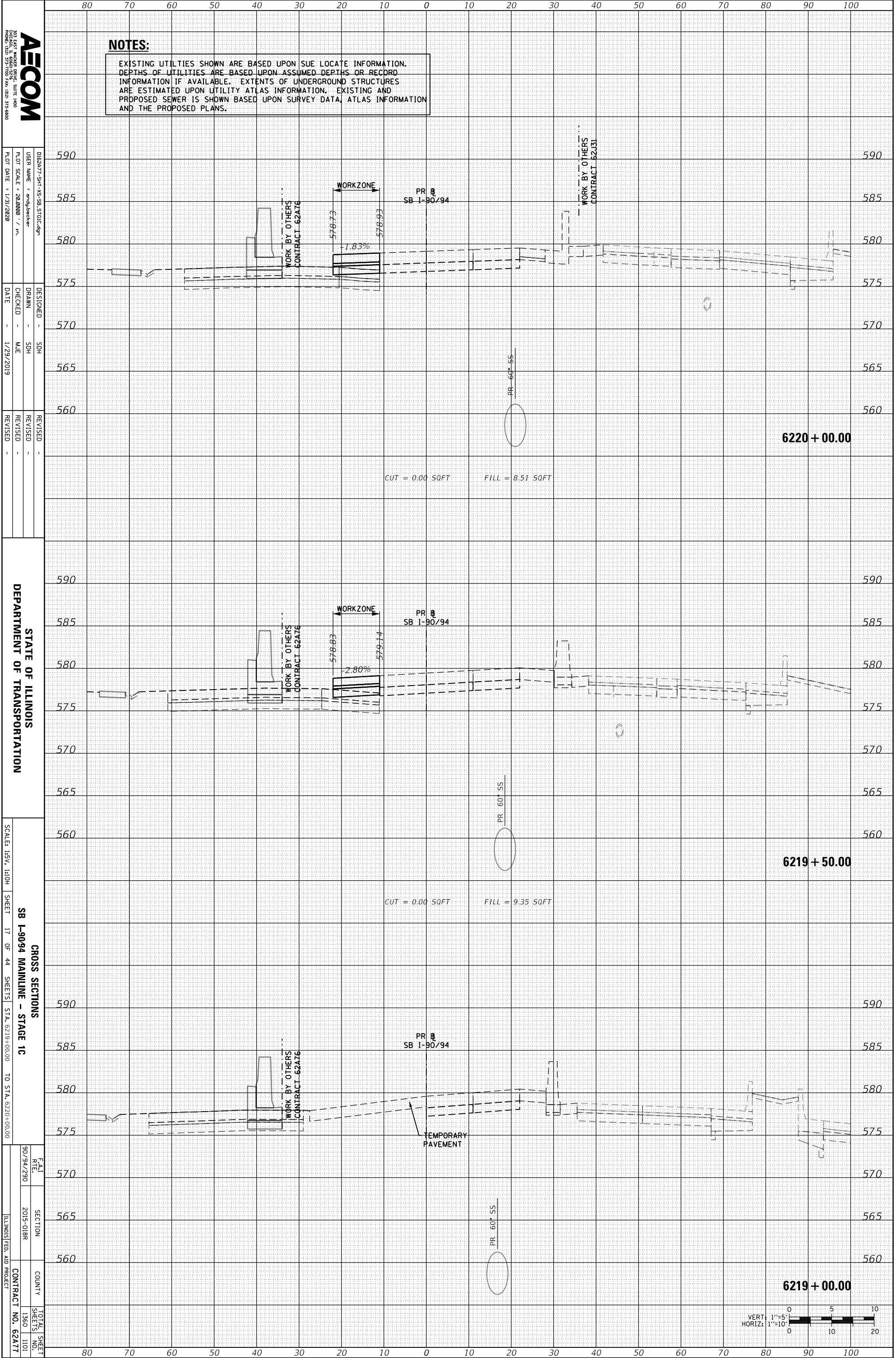


ORIGINAL SURVEY	SURVEYED	BY	DATE
NOTE BOOK	PLOTTED		
	TEMPLATE		
	AREAS		
	CHECKED		

FINAL SURVEY	SURVEYED	BY	DATE
NOTE BOOK	PLOTTED		
	TEMPLATE		
	AREAS		
	CHECKED		

FILE PATH = p:\aecom\NA-AWS\online\local\AECOM\DS02.NA\Documents\01 Americas\Transportation\60269938 Circle\Phase.II\000.CAD\006.Roadway\Sheets\62A77 Contract\DI62A77-SHT-XS-SB-STGIC.dgn



NOTES:
 EXISTING UTILITIES SHOWN ARE BASED UPON SUE LOCATE INFORMATION. DEPTHS OF UTILITIES ARE BASED UPON ASSUMED DEPTHS OR RECORD INFORMATION IF AVAILABLE. EXTENTS OF UNDERGROUND STRUCTURES ARE ESTIMATED UPON UTILITY ATLAS INFORMATION. EXISTING AND PROPOSED SEWER IS SHOWN BASED UPON SURVEY DATA, ATLAS INFORMATION AND THE PROPOSED PLANS.

AECOM
 200 EAST MICHIGAN AVENUE, SUITE 1400
 PHOENIX, ARIZONA 85012-3170
 PHONE: (480) 313-7000 FAX: (480) 313-6800

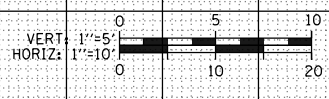
DESIGNED - SDH
 DRAWN - SDH
 CHECKED - MJE
 DATE - 1/29/2019

REVISIONS
 REVISION NO. DATE DESCRIPTION

STATE OF ILLINOIS
 DEPARTMENT OF TRANSPORTATION

SCALE: 1/8" = 1'-0"
 SHEET 17 OF 44 SHEETS
 SB 1-90/94 MAINLINE - STAGE 1C
 STA. 6219+00.00 TO STA. 6220+00.00

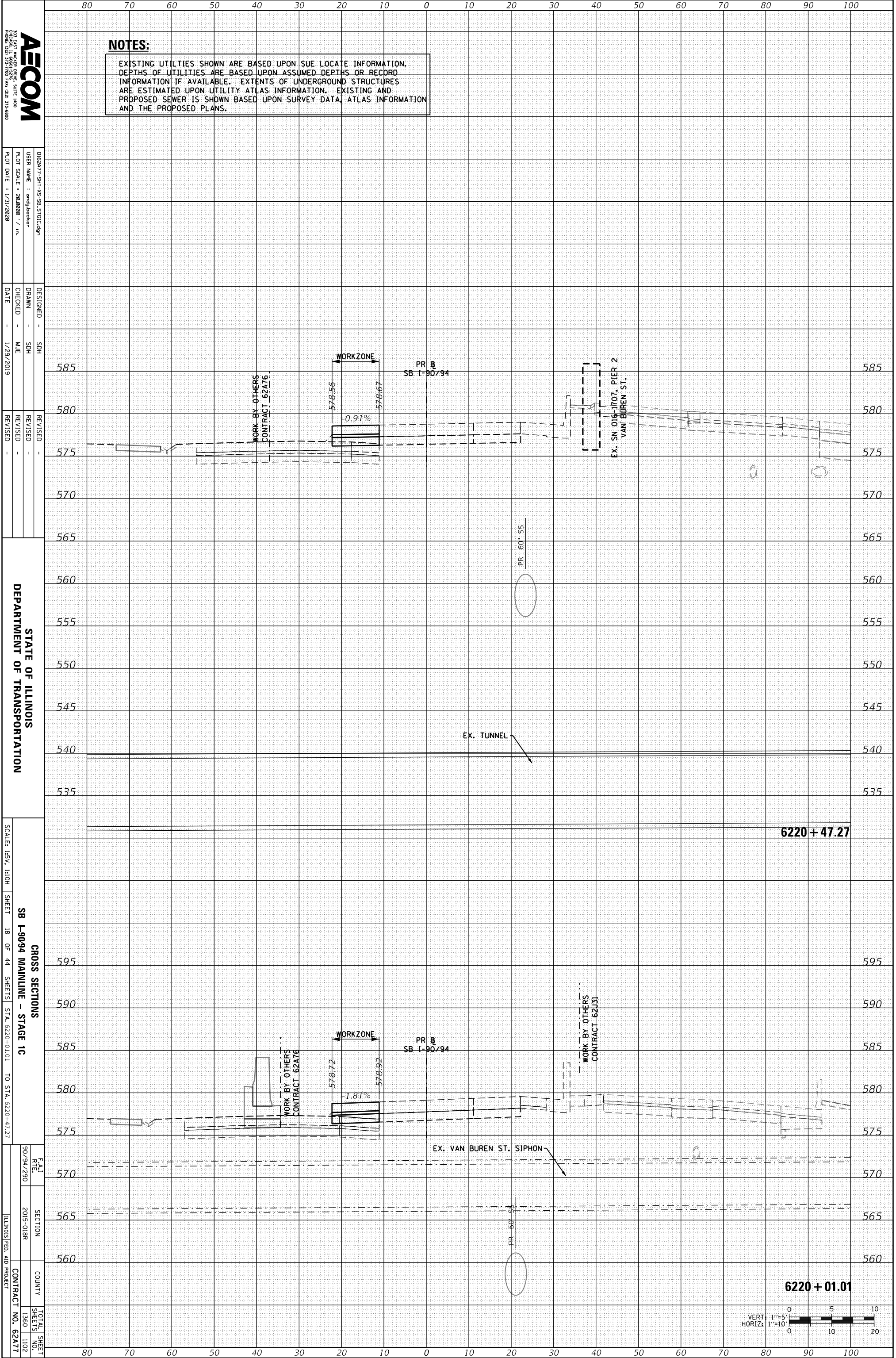
CROSS SECTIONS
 TOTAL SHEET NO. 1360
 SHEETS NO. 1101
 CONTRACT NO. 62A77



ORIGINAL SURVEY	SURVEYED	BY	DATE
NOTE BOOK	PLOTTED		
	TEMPLATE		
	AREAS		
	AREAS CHECKED		

FINAL SURVEY	SURVEYED	BY	DATE
NOTE BOOK	PLOTTED		
	TEMPLATE		
	AREAS		
	AREAS CHECKED		

FILE PATH = p:\AECOM\NA-AWSI\ecomonline\local\AECOM_DS02.NA\Documents\01 Americas\Transportation\60269938 Circle\Phase.II\000.CAD\006.Roadway\Sheets\62A77 Contract\0162A77-SHT-XS-SB-STIG.C.dgn



NOTES:
 EXISTING UTILITIES SHOWN ARE BASED UPON SUE LOCATE INFORMATION. DEPTHS OF UTILITIES ARE BASED UPON ASSUMED DEPTHS OR RECORD INFORMATION IF AVAILABLE. EXTENTS OF UNDERGROUND STRUCTURES ARE ESTIMATED UPON UTILITY ATLAS INFORMATION. EXISTING AND PROPOSED SEWER IS SHOWN BASED UPON SURVEY DATA, ATLAS INFORMATION AND THE PROPOSED PLANS.

AECOM
 200 EAST MICHIGAN AVENUE, SUITE 1400
 ANN ARBOR, MI 48106-1500
 PHONE: (734) 517-1700 FAX: (734) 517-6800

0162A77-SHT-XS-SB-STIG.C.dgn
 USER NAME = endjheeker
 PLOT SCALE = 28.0000 / in.
 PLOT DATE = 1/31/2020

DESIGNED - SDH
 DRAWN - SDH
 CHECKED - MJE
 DATE - 1/29/2019

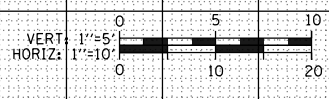
REVISED -
 REVISED -
 REVISED -

STATE OF ILLINOIS
 DEPARTMENT OF TRANSPORTATION

SCALE: 1/8" = 1'-0"

SHEET 18 OF 44 SHEETS
 SB I-90/94 MAINLINE - STAGE 1C
 STA. 6220+01.01 TO STA. 6220+47.27

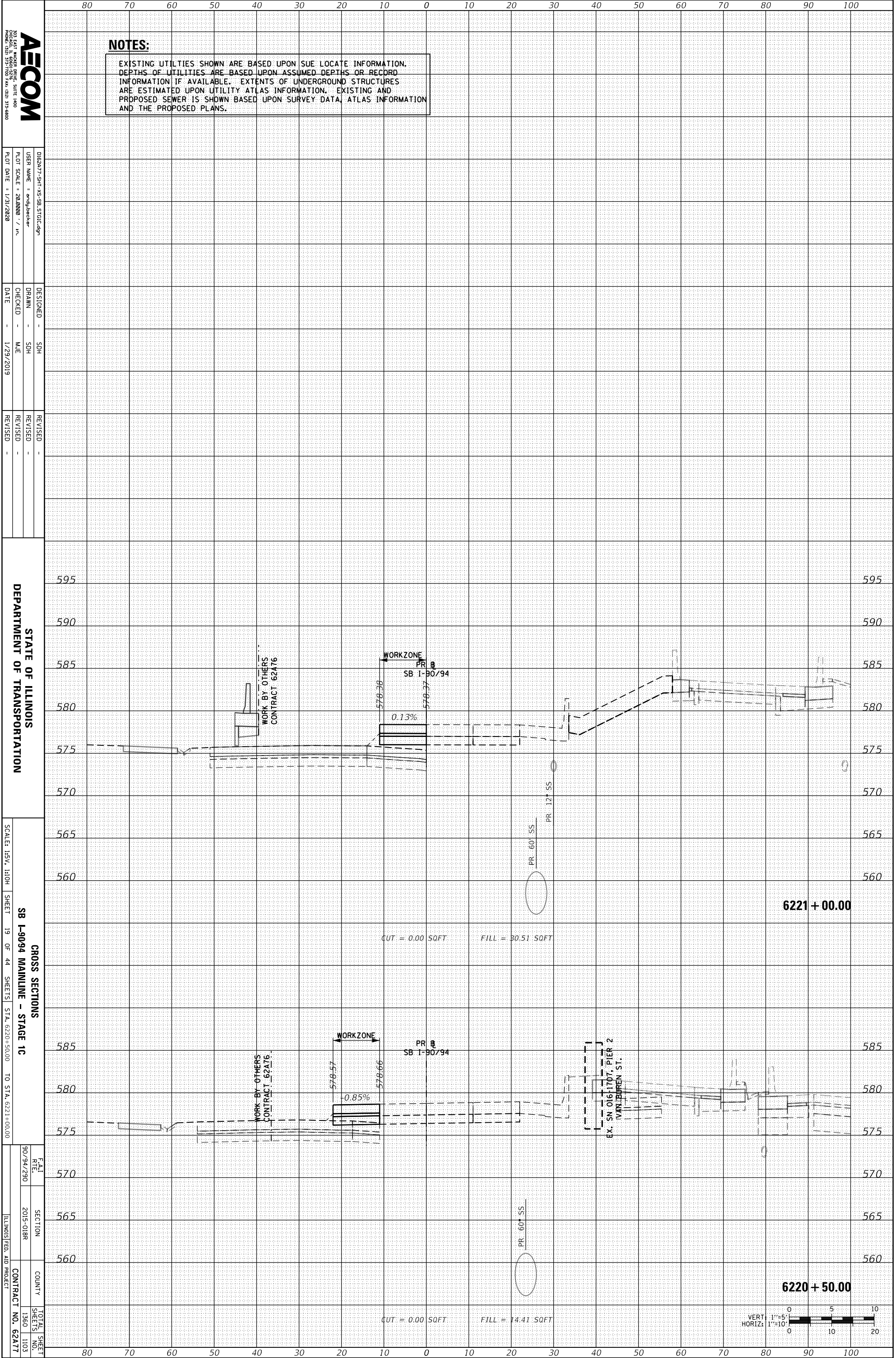
90/94/290
 SECTION 2015-01BR
 COUNTY ILLINOIS FED. AID PROJECT
 TOTAL SHEET NO. 1360
 SHEETS NO. 1102
 CONTRACT NO. 62A77



ORIGINAL SURVEY	SURVEYED	BY	DATE
NOTE BOOK	PLOTTED		
	TEMPLATE		
	AREAS		
	AREAS CHECKED		

FINAL SURVEY	SURVEYED	BY	DATE
NOTE BOOK	PLOTTED		
	TEMPLATE		
	AREAS		
	AREAS CHECKED		

FILE PATH = p:\AECOM\NA-AWS\Aeconline\local\AECOM_DS02.NA\Documents\01 Americas\Transportation\60269938 Circle\Phase 1\000.CAD\006_Roadway\Sheets\62A77 Contract\0162A77-SHT-XS-SB-STGIC.dgn



AECOM
300 EAST MICHIGAN AVENUE, SUITE 1400
ANN ARBOR, MI 48106-1500
PHONE: (734) 517-1700 FAX: (734) 517-6800

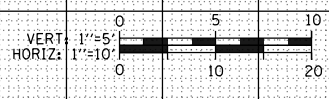
DESIGNED - SDH	REVISIONS
DRAWN - SDH	REVISION NO.
CHECKED - MJE	DATE
DATE - 1/29/2019	

DESIGNED - SDH	REVISIONS
DRAWN - SDH	REVISION NO.
CHECKED - MJE	DATE
DATE - 1/29/2019	

STATE OF ILLINOIS
DEPARTMENT OF TRANSPORTATION

CROSS SECTIONS
SB I-90/94 MAINLINE - STAGE 1C

DATE	SECTION	COUNTY	TOTAL SHEET
90/94/290	2015-01BR	1360	1103
ILLINOIS FED. AID PROJECT	CONTRACT NO.	62A77	



ORIGINAL SURVEY	SURVEYED	BY	DATE
NOTE BOOK	PLOTTED		
	TEMPLATE		
	AREAS		
	AREAS CHECKED		

FINAL SURVEY	SURVEYED	BY	DATE
NOTE BOOK	PLOTTED		
	TEMPLATE		
	AREAS		
	AREAS CHECKED		

FILE PATH = p:\AECOM\NA\AWSI\ecomonline\local\AECOM_DS02.NA\Documents\01Americas\Transportation\60269938 Circle\Phase.II\000.CAD\006.Roadway\Sheets\62A77 Contract\0162A77-SHT-XS-SB-STGIC.dgn

NOTES:

EXISTING UTILITIES SHOWN ARE BASED UPON SUE LOCATE INFORMATION. DEPTHS OF UTILITIES ARE BASED UPON ASSUMED DEPTHS OR RECORD INFORMATION IF AVAILABLE. EXTENTS OF UNDERGROUND STRUCTURES ARE ESTIMATED UPON UTILITY ATLAS INFORMATION. EXISTING AND PROPOSED SEWER IS SHOWN BASED UPON SURVEY DATA, ATLAS INFORMATION AND THE PROPOSED PLANS.

AECOM
 200 EAST MICHIGAN AVENUE, SUITE 1400
 PHOENIX, ARIZONA 85001-5070 FAX: (602) 371-6800

0162A77-SHT-XS-SB-STGIC.dgn
 USER NAME = endjbecker
 PLOT SCALE = 20/0000 / in.
 PLOT DATE = 1/31/2020

DESIGNED - SDH
 DRAWN - SDH
 CHECKED - MJE
 DATE - 1/29/2019

REVISIONS

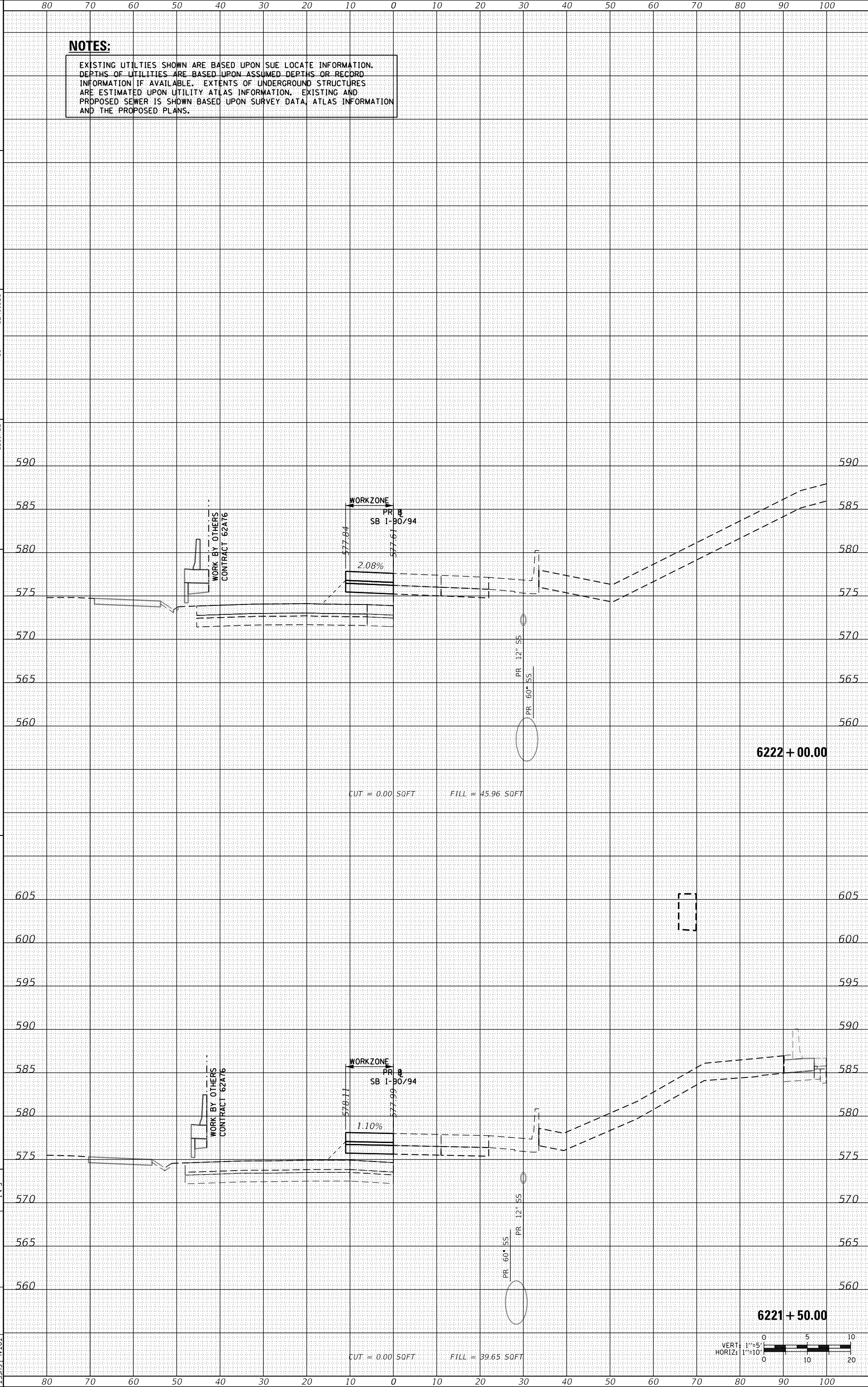
590
585
580
575
570
565
560

STATE OF ILLINOIS
 DEPARTMENT OF TRANSPORTATION

SCALE: 1/8" = 1'-0"

SHEET 20 OF 44 SHEETS
 SB 1-90/94 MAINLINE - STAGE 1C
 STA. 6221+50.00 TO STA. 6222+00.00

DATE 9/9/2015
 SECTION 2015-01BR
 COUNTY ILLINOIS FED. AID PROJECT
 TOTAL SHEET SHEETS NO. 1360 1104
 CONTRACT NO. 62A77

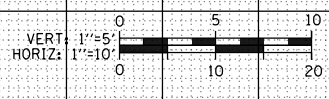


6222 + 00.00

CUT = 0.00 SQFT FILL = 45.96 SQFT

6221 + 50.00

CUT = 0.00 SQFT FILL = 39.65 SQFT



ORIGINAL SURVEY	SURVEYED	BY	DATE
NOTE BOOK	PLOTTED		
	TEMPLATE		
	AREAS		
	CHECKED		

FINAL SURVEY	SURVEYED	BY	DATE
NOTE BOOK	PLOTTED		
	TEMPLATE		
	AREAS		
	CHECKED		

FILE PATH = p:\AECOM\NA-AWSI\ecomonline\local\AECOM_DS02\NA\Documents\01 Americas\Transportation\60269938 Circle\Phase 1\11000_CAD\006_Roadway\Sheets\62A77 Contract\0162A77-SHT-XS-SB-STGIC.dgn

NOTES:

EXISTING UTILITIES SHOWN ARE BASED UPON SUE LOCATE INFORMATION. DEPTHS OF UTILITIES ARE BASED UPON ASSUMED DEPTHS OR RECORD INFORMATION IF AVAILABLE. EXTENTS OF UNDERGROUND STRUCTURES ARE ESTIMATED UPON UTILITY ATLAS INFORMATION. EXISTING AND PROPOSED SEWER IS SHOWN BASED UPON SURVEY DATA, ATLAS INFORMATION AND THE PROPOSED PLANS.

AECOM
 200 EAST MICHIGAN AVENUE, SUITE 1400
 ANN ARBOR, MI 48106-1500
 PHONE: (734) 517-1700 FAX: (734) 517-6800

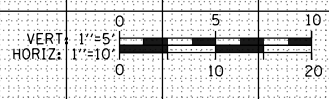
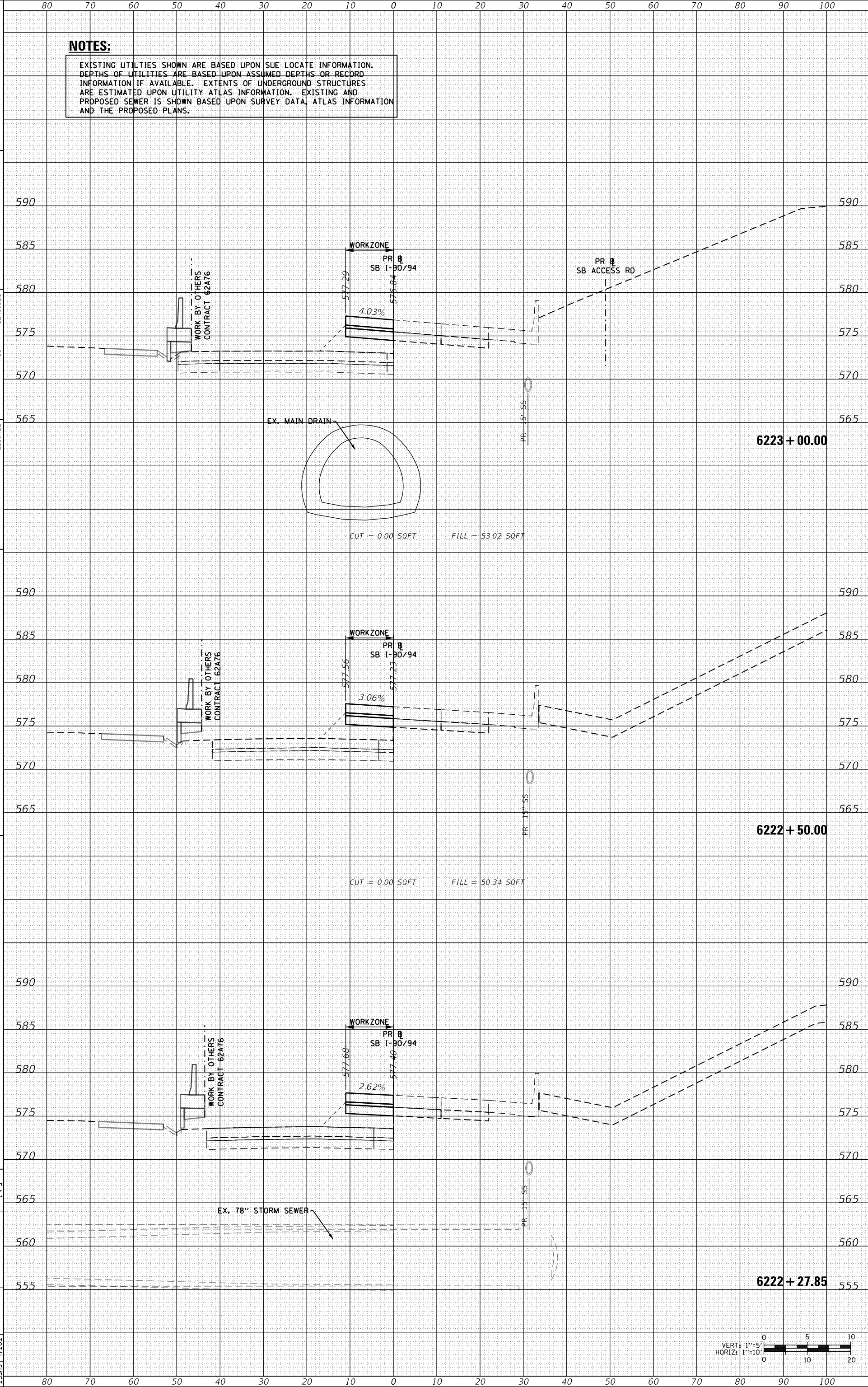
DESIGNED BY: SDH
 DRAWN BY: SDH
 CHECKED BY: MJE
 DATE: 1/29/2019

REVISIONS:
 REVISION NO. | DATE | DESCRIPTION

STATE OF ILLINOIS
 DEPARTMENT OF TRANSPORTATION

CROSS SECTIONS
 SB I-90/94 MAINLINE - STAGE 1C
 SHEET 21 OF 44 SHEETS
 STA. 6223+00.00 TO STA. 6223+00.00

DATE: 9/9/200
 SECTION: 2015-01BR
 COUNTY: ILLINOIS
 TOTAL SHEETS: 1360
 SHEETS NO.: 1105
 CONTRACT NO.: 62A77



ORIGINAL SURVEY	SURVEYED	BY	DATE
NOTE BOOK	PLOTTED		
	TEMPLATE		
	AREAS		
	CHECKED		

FINAL SURVEY	SURVEYED	BY	DATE
NOTE BOOK	PLOTTED		
	TEMPLATE		
	AREAS		
	CHECKED		

FILE PATH = p:\AECOM\NA\AWSI\ecomonline\local\AECOM_DS02\NA\Documents\01 Americas\Transportation\60269938 Circle\Phase 1\1000.CAD\006_Roadway\Sheets\62A77 Contract\0162A77-SHT-XS-SB.STGIC.dgn

NOTES:

EXISTING UTILITIES SHOWN ARE BASED UPON SUE LOCATE INFORMATION. DEPTHS OF UTILITIES ARE BASED UPON ASSUMED DEPTHS OR RECORD INFORMATION IF AVAILABLE. EXTENTS OF UNDERGROUND STRUCTURES ARE ESTIMATED UPON UTILITY ATLAS INFORMATION. EXISTING AND PROPOSED SEWER IS SHOWN BASED UPON SURVEY DATA, ATLAS INFORMATION AND THE PROPOSED PLANS.

AECOM
 200 EAST WISCONSIN AVENUE, SUITE 1400
 PHOENIX, ARIZONA 85001-3170
 PHONE: (480) 313-7000 FAX: (480) 313-6800

DESIGNED - SDH
 DRAWN - SDH
 CHECKED - MJE
 DATE - 1/29/2019

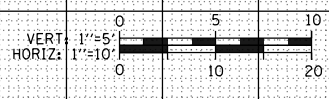
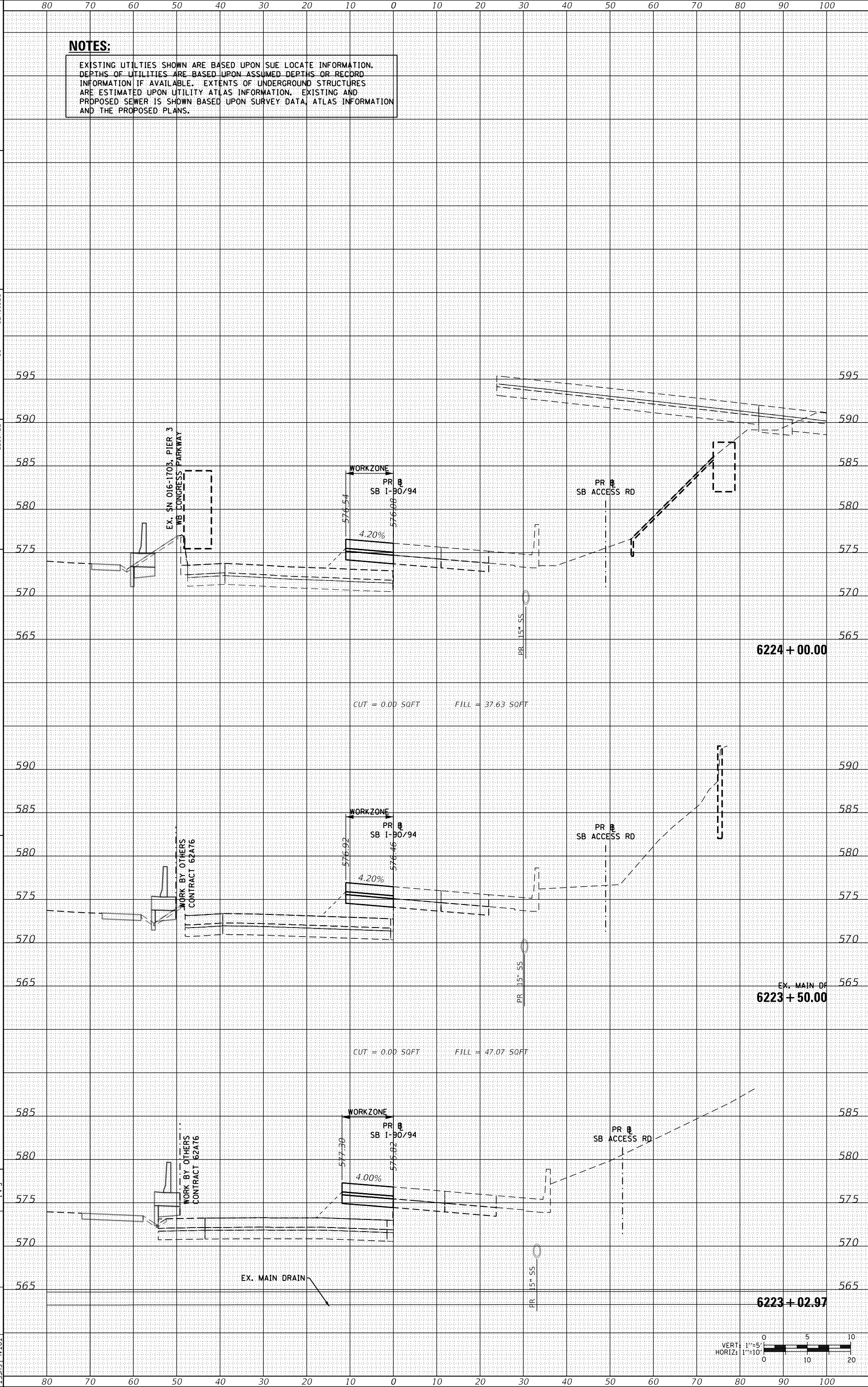
REVISIONS
 REVISION NO. DATE DESCRIPTION

DESIGNED - SDH
 DRAWN - SDH
 CHECKED - MJE
 DATE - 1/29/2019

STATE OF ILLINOIS
 DEPARTMENT OF TRANSPORTATION

CROSS SECTIONS
 SB 1-90/94 MAINLINE - STAGE 1C
 SCALE: H&V: 1"=10'
 SHEET 22 OF 44 SHEETS STA. 6223+02.97 TO STA. 6224+00.00

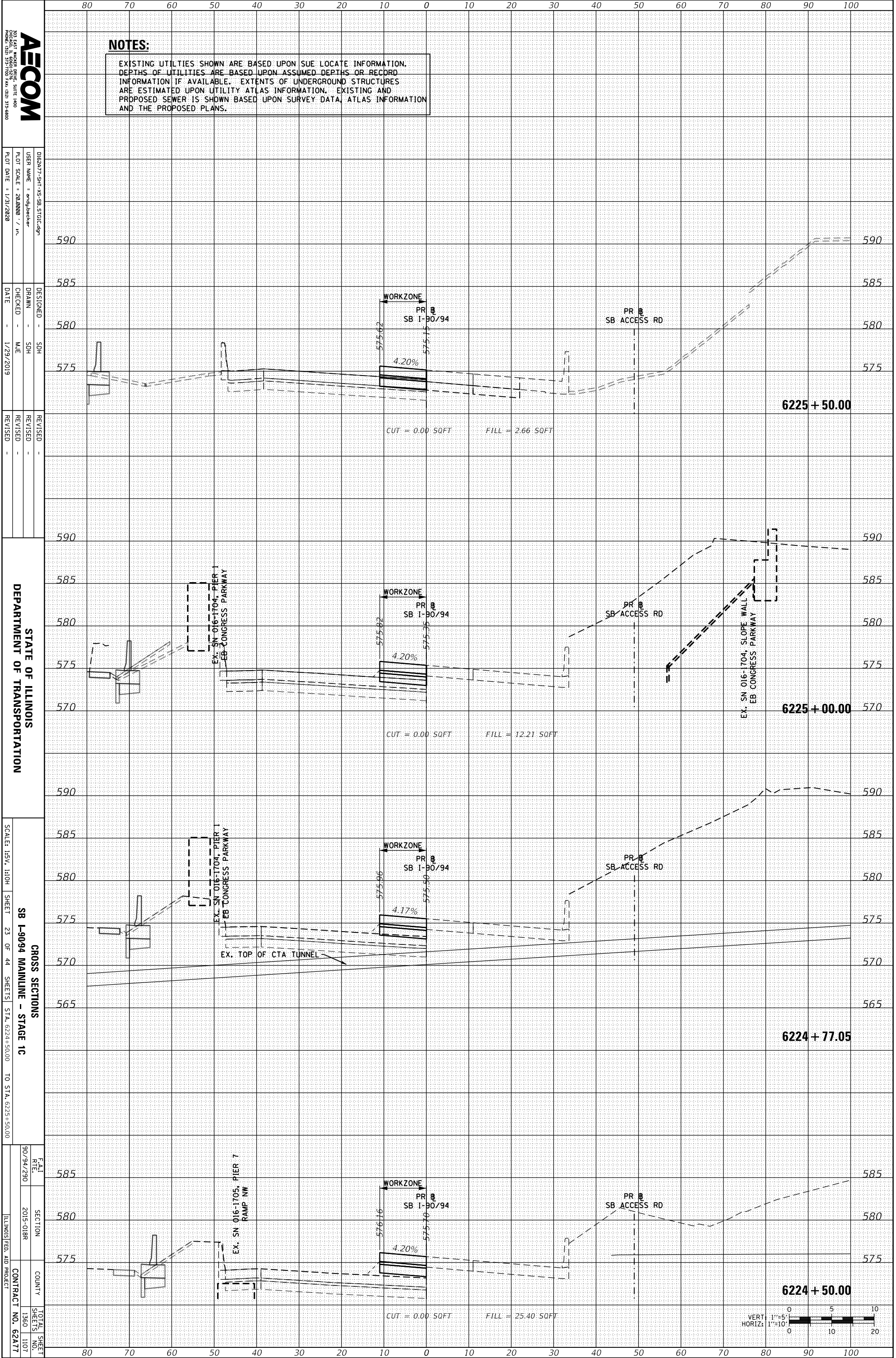
DATE: 9/9/2019
 SECTION: 2015-01BR
 COUNTY: ILLINOIS
 CONTRACT NO.: 62A77



ORIGINAL SURVEY	SURVEYED	BY	DATE
NOTE BOOK	PLOTTED		
	TEMPLATE		
	AREAS		
	CHECKED		

FINAL SURVEY	SURVEYED	BY	DATE
NOTE BOOK	PLOTTED		
	TEMPLATE		
	AREAS		
	CHECKED		

FILE PATH = p:\AECOM\NA-AWSI\ecomonline\local\AECOM_DS02.NA\Documents\01 Americas\Transportation\60269938 Circle\Phase.II\000.CAD\006.Roadway\Sheets\62A77 Contract\0162A77-SHT-XS-SB.STGIC.dgn



AECOM
 200 EAST MICHIGAN AVENUE, SUITE 1400
 ANN ARBOR, MI 48106-1500
 PHONE: (734) 973-1700 FAX: (734) 973-6800

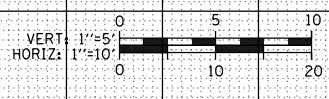
DESIGNED - SDH	REVISIONS
DRAWN - SDH	1
CHECKED - MJE	2
DATE - 1/29/2019	

DESIGNED - SDH	REVISIONS
DRAWN - SDH	1
CHECKED - MJE	2
DATE - 1/29/2019	

STATE OF ILLINOIS
 DEPARTMENT OF TRANSPORTATION

SCALE: 1/8" = 1'-0"
 SHEET 23 OF 44 SHEETS
 SB 1-90/94 MAINLINE - STAGE 1C
 STA. 6224+50.00 TO STA. 6225+50.00

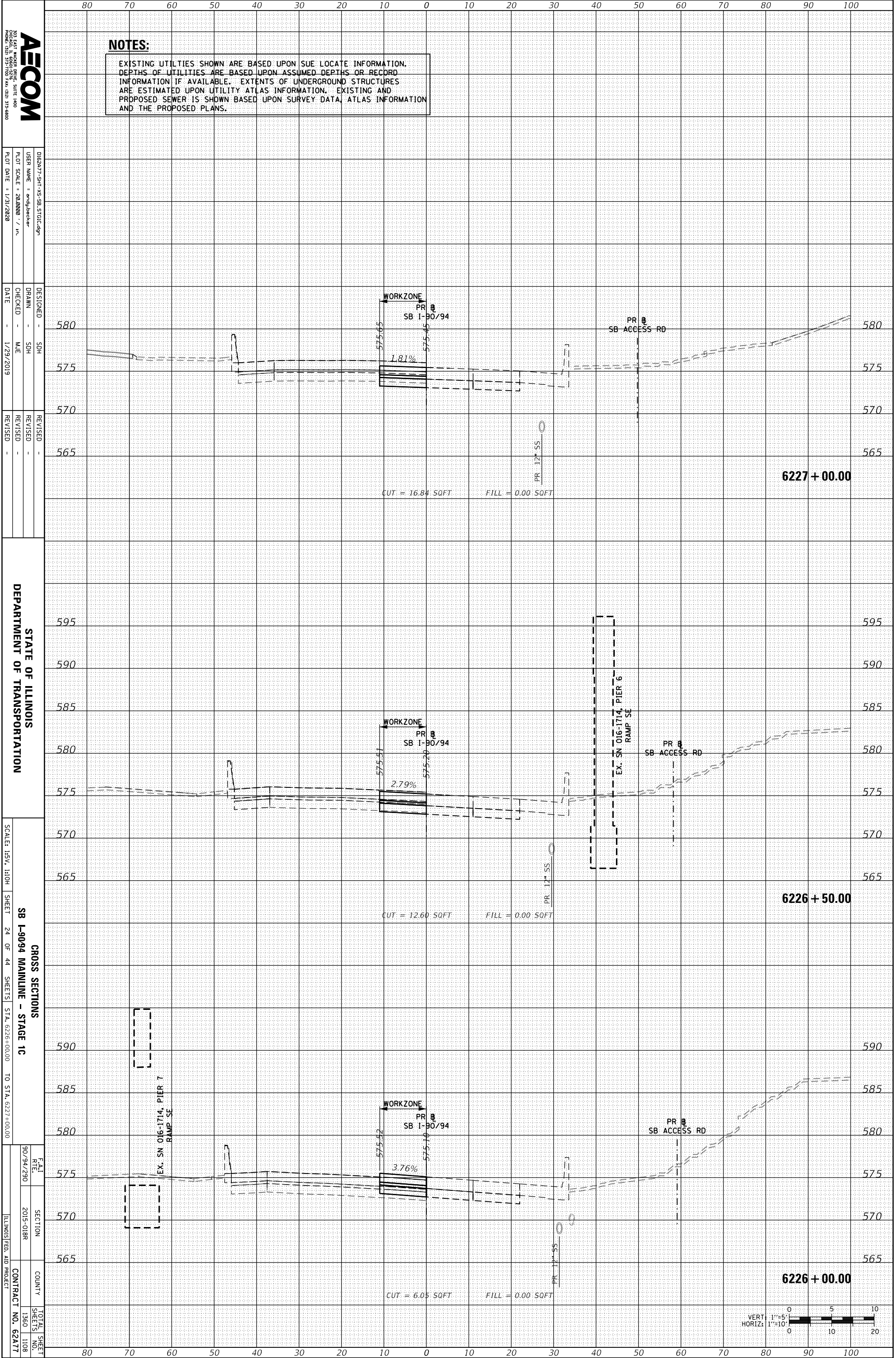
DATE	SECTION	COUNTY	TOTAL SHEETS
9/0/94/290	2015-01BR	1360	1107
ILLINOIS FED. AID PROJECT			



ORIGINAL SURVEY	SURVEYED	BY	DATE
NOTE BOOK	PLOTTED		
	TEMPLATE		
	AREAS		
	AREAS CHECKED		

FINAL SURVEY	SURVEYED	BY	DATE
NOTE BOOK	PLOTTED		
	TEMPLATE		
	AREAS		
	AREAS CHECKED		

FILE PATH = p:\AECOM\NA-AWSI\ecom\online\local\AECOM_DS02.NA\Documents\01 Americas\Transportation\60269938 Circle\Phase 1\1000_CAD\006_Roadway\Sheets\62A77 Contract\0162A77-SHT-XS-SB-STGIC.dgn



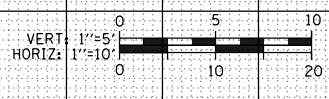
NOTES:
 EXISTING UTILITIES SHOWN ARE BASED UPON SUE LOCATE INFORMATION. DEPTHS OF UTILITIES ARE BASED UPON ASSUMED DEPTHS OR RECORD INFORMATION IF AVAILABLE. EXTENTS OF UNDERGROUND STRUCTURES ARE ESTIMATED UPON UTILITY ATLAS INFORMATION. EXISTING AND PROPOSED SEWER IS SHOWN BASED UPON SURVEY DATA, ATLAS INFORMATION AND THE PROPOSED PLANS.

AECOM
 200 EAST MICHIGAN AVENUE, SUITE 1400
 PHOENIX, ARIZONA 85001-4244
 PHONE: (480) 351-7700 FAX: (480) 351-6800

DESIGNED - SDH	REVISIONS
DRAWN - SDH	1
CHECKED - MJE	2
DATE - 1/29/2019	

STATE OF ILLINOIS
 DEPARTMENT OF TRANSPORTATION

SCALE: H&V: 1"=10'	SHEET 24 OF 44 SHEETS	STA. 6226+00.00 TO STA. 6227+00.00
CROSS SECTIONS		
SB I-90/94 MAINLINE - STAGE 1C	DATE: 9/09/2015	SECTION: 01BR
TOTAL SHEETS: 44	COUNTY: ILLINOIS	CONTRACT NO.: 62A77



ORIGINAL SURVEY	SURVEYED	BY	DATE
NOTE BOOK	PLOTTED		
	TEMPLATE		
	AREAS		
	AREAS CHECKED		

FINAL SURVEY	SURVEYED	BY	DATE
NOTE BOOK	PLOTTED		
	TEMPLATE		
	AREAS		
	AREAS CHECKED		

FILE PATH = p:\AECOM\NA\AWS\Aeconline\local\AECOM_DS02.NA\Documents\01 Americas\Transportation\62269938 Circle\Phase 1\1000_CAD\006_Roadway\Sheets\62A77 Contract\0162A77-SHT-XS-SB-STGIC.dgn

NOTES:

EXISTING UTILITIES SHOWN ARE BASED UPON SUE LOCATE INFORMATION. DEPTHS OF UTILITIES ARE BASED UPON ASSUMED DEPTHS OR RECORD INFORMATION IF AVAILABLE. EXTENTS OF UNDERGROUND STRUCTURES ARE ESTIMATED UPON UTILITY ATLAS INFORMATION. EXISTING AND PROPOSED SEWER IS SHOWN BASED UPON SURVEY DATA, ATLAS INFORMATION AND THE PROPOSED PLANS.

AECOM
 200 EAST WISCONSIN AVENUE, SUITE 1400
 PHOENIX, ARIZONA 85004
 PHONE: (602) 551-7000 FAX: (602) 551-8800

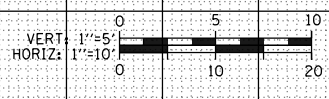
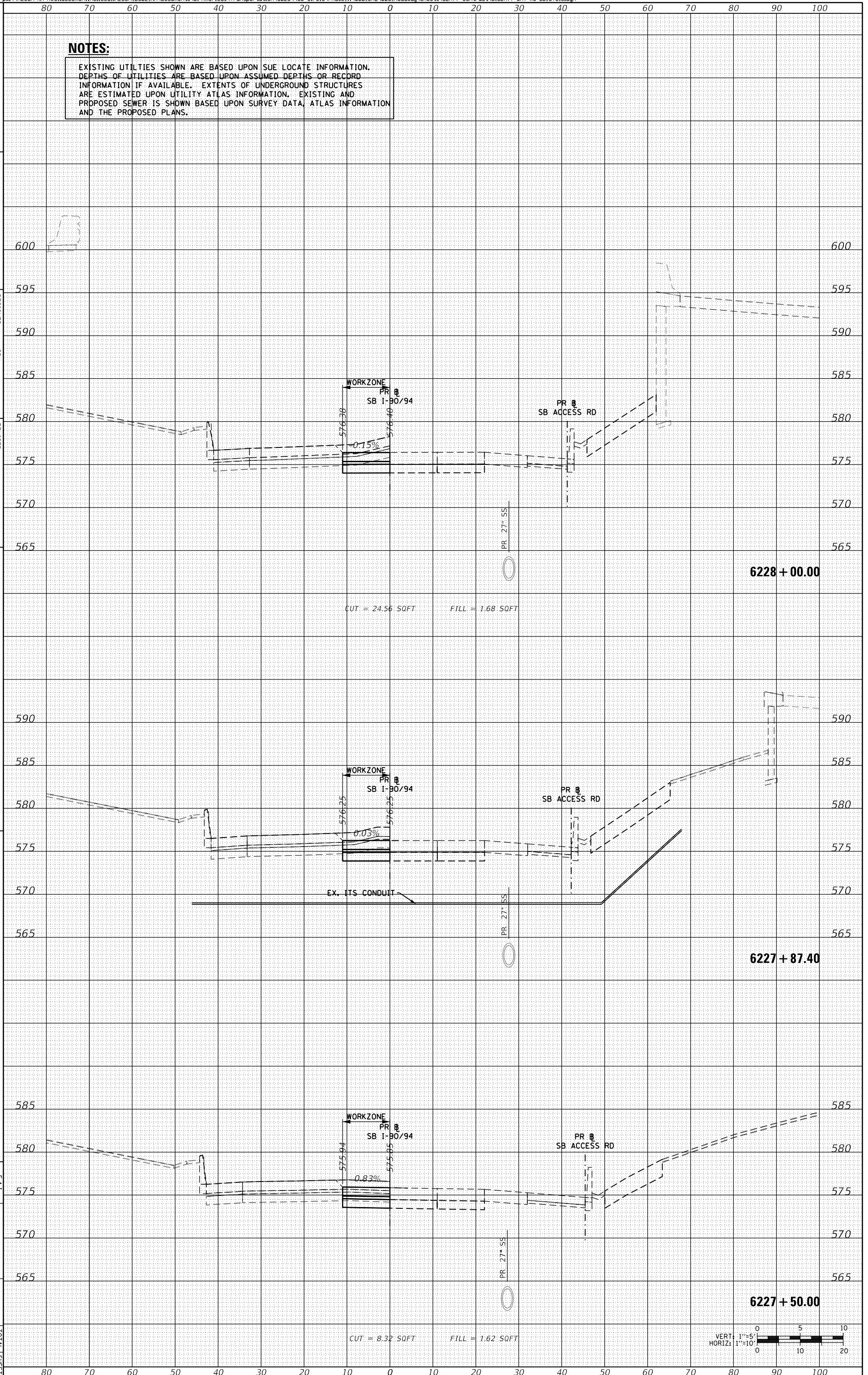
DESIGNED - SDH
 DRAWN - SDH
 CHECKED - MJE
 DATE - 1/29/2019

REVISIONS
 REVISION NO. 1
 REVISION DESCRIPTION
 DATE

STATE OF ILLINOIS
 DEPARTMENT OF TRANSPORTATION

SCALE: 1/8" = 1'-0"
 SHEET 25 OF 44 SHEETS
 STA. 6227+50.00 TO STA. 6228+00.00

CROSS SECTIONS
 SB I-90/94 MAINLINE - STAGE 1C
 TOTAL SHEET NO. 1360
 SHEETS NO. 1109
 COUNTY ILLINOIS
 CONTRACT NO. 62A77



ORIGINAL SURVEY	SURVEYED	BY	DATE
NOTE BOOK	PLOTTED		
	TEMPLATE		
	AREAS		
	AREAS CHECKED		

FINAL SURVEY	SURVEYED	BY	DATE
NOTE BOOK	PLOTTED		
	TEMPLATE		
	AREAS		
	AREAS CHECKED		

FILE PATH = p:\AECOM\NA\AWSI\ecomonline\local\AECOM_DS02.NA\Documents\01 Americas\Transportation\60269938 Circle\Phase 1\000.CAD\006.Roadway\Sheets\62A77 Contract\0162A77-SHT-XS-SB.STGIC.dgn

NOTES:

EXISTING UTILITIES SHOWN ARE BASED UPON SUE LOCATE INFORMATION. DEPTHS OF UTILITIES ARE BASED UPON ASSUMED DEPTHS OR RECORD INFORMATION IF AVAILABLE. EXTENTS OF UNDERGROUND STRUCTURES ARE ESTIMATED UPON UTILITY ATLAS INFORMATION. EXISTING AND PROPOSED SEWER IS SHOWN BASED UPON SURVEY DATA, ATLAS INFORMATION AND THE PROPOSED PLANS.

AECOM
 200 EAST MICHIGAN AVENUE, SUITE 1400
 PHOENIX, ARIZONA 85001-4244
 PHONE: (602) 375-7000 FAX: (602) 375-8800

DESIGNED BY: SDH
 DRAWN BY: SDH
 CHECKED BY: MJE
 DATE: 1/29/2019

DESIGNED BY: SDH
 DRAWN BY: SDH
 CHECKED BY: MJE
 DATE: 1/29/2019

DESIGNED BY: SDH
 DRAWN BY: SDH
 CHECKED BY: MJE
 DATE: 1/29/2019

DESIGNED BY: SDH
 DRAWN BY: SDH
 CHECKED BY: MJE
 DATE: 1/29/2019

DESIGNED BY: SDH
 DRAWN BY: SDH
 CHECKED BY: MJE
 DATE: 1/29/2019

DESIGNED BY: SDH
 DRAWN BY: SDH
 CHECKED BY: MJE
 DATE: 1/29/2019

DESIGNED BY: SDH
 DRAWN BY: SDH
 CHECKED BY: MJE
 DATE: 1/29/2019

DESIGNED BY: SDH
 DRAWN BY: SDH
 CHECKED BY: MJE
 DATE: 1/29/2019

DESIGNED BY: SDH
 DRAWN BY: SDH
 CHECKED BY: MJE
 DATE: 1/29/2019

DESIGNED BY: SDH
 DRAWN BY: SDH
 CHECKED BY: MJE
 DATE: 1/29/2019

STATE OF ILLINOIS
 DEPARTMENT OF TRANSPORTATION

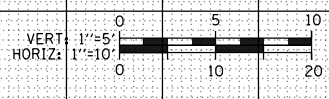
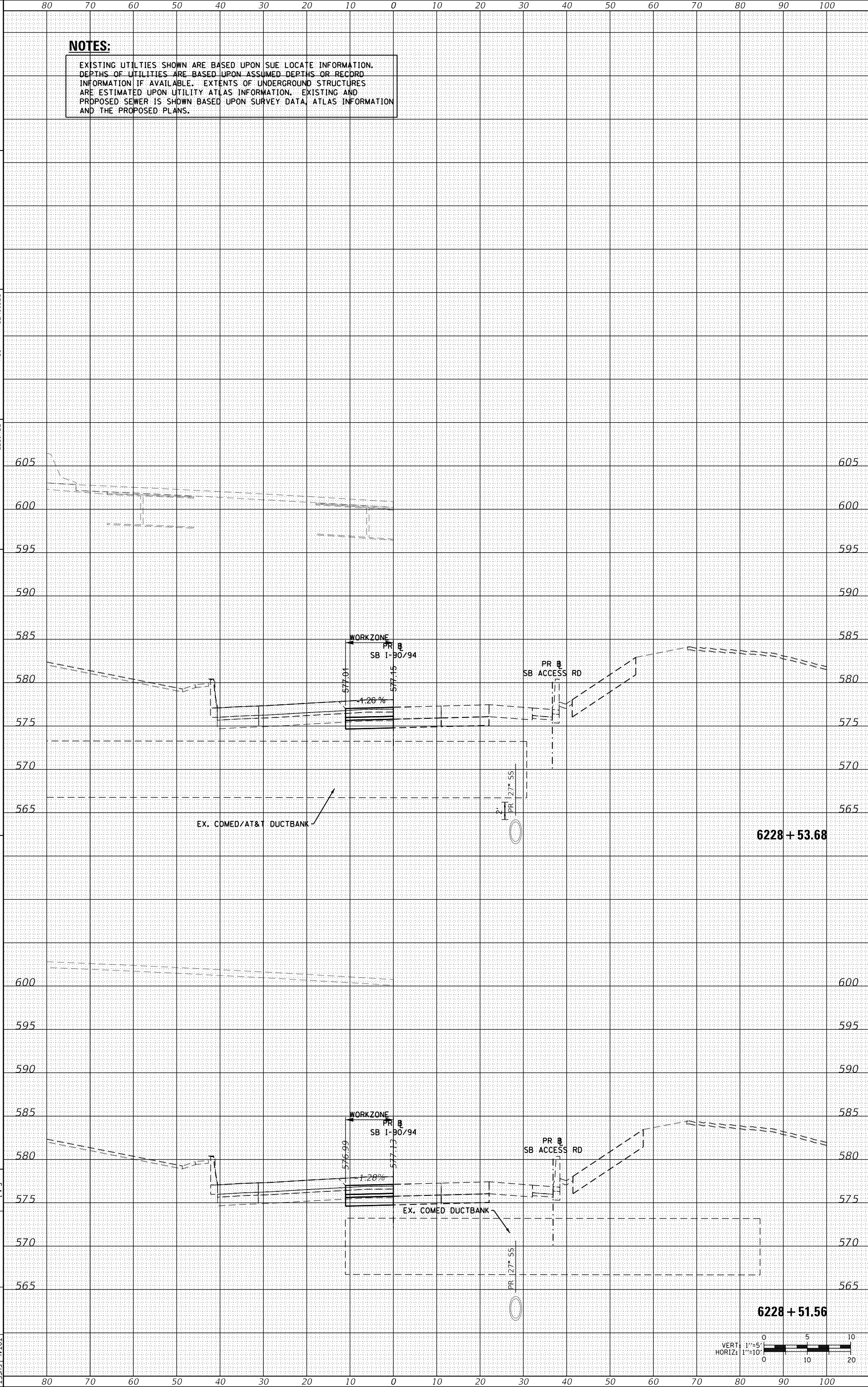
SCALE: 1/8" = 1'-0"
 SHEET 26 OF 44 SHEETS
 STA. 6228+51.56 TO STA. 6228+53.68

CROSS SECTIONS
 SB I-90/94 MAINLINE - STAGE 1C

DATE: 9/09/200
 SECTION: 2015-01BR
 COUNTY: ILLINOIS
 CONTRACT NO.: 62A77

TOTAL SHEET NO.: 1360
 SHEETS: 1110

TOTAL SHEET NO.: 1360
 SHEETS: 1110



ORIGINAL SURVEY	SURVEYED	BY	DATE
NOTE BOOK	PLOTTED		
	TEMPLATE		
	AREAS		
	AREAS CHECKED		

FINAL SURVEY	SURVEYED	BY	DATE
NOTE BOOK	PLOTTED		
	TEMPLATE		
	AREAS		
	AREAS CHECKED		

FILE PATH = p:\AECOM\NA-AWSI\ecomonline\local\AECOM_DS02.NA\Documents\01 Americas\Transportation\60269938 Circle\Phase.II\000.CAD\006.Roadway\Sheets\62A77 Contract\0162A77-SHT-XS-SB.STGIC.dgn



AECOM
200 EAST MICHIGAN AVENUE, SUITE 1400
ANN ARBOR, MI 48106-1500
PHONE: (734) 517-1700 FAX: (734) 517-6800

DESIGNED - SDH
DRAWN - SDH
CHECKED - MJE
DATE - 1/29/2019

REVISOR
REVISION
DATE

STATE OF ILLINOIS
DEPARTMENT OF TRANSPORTATION

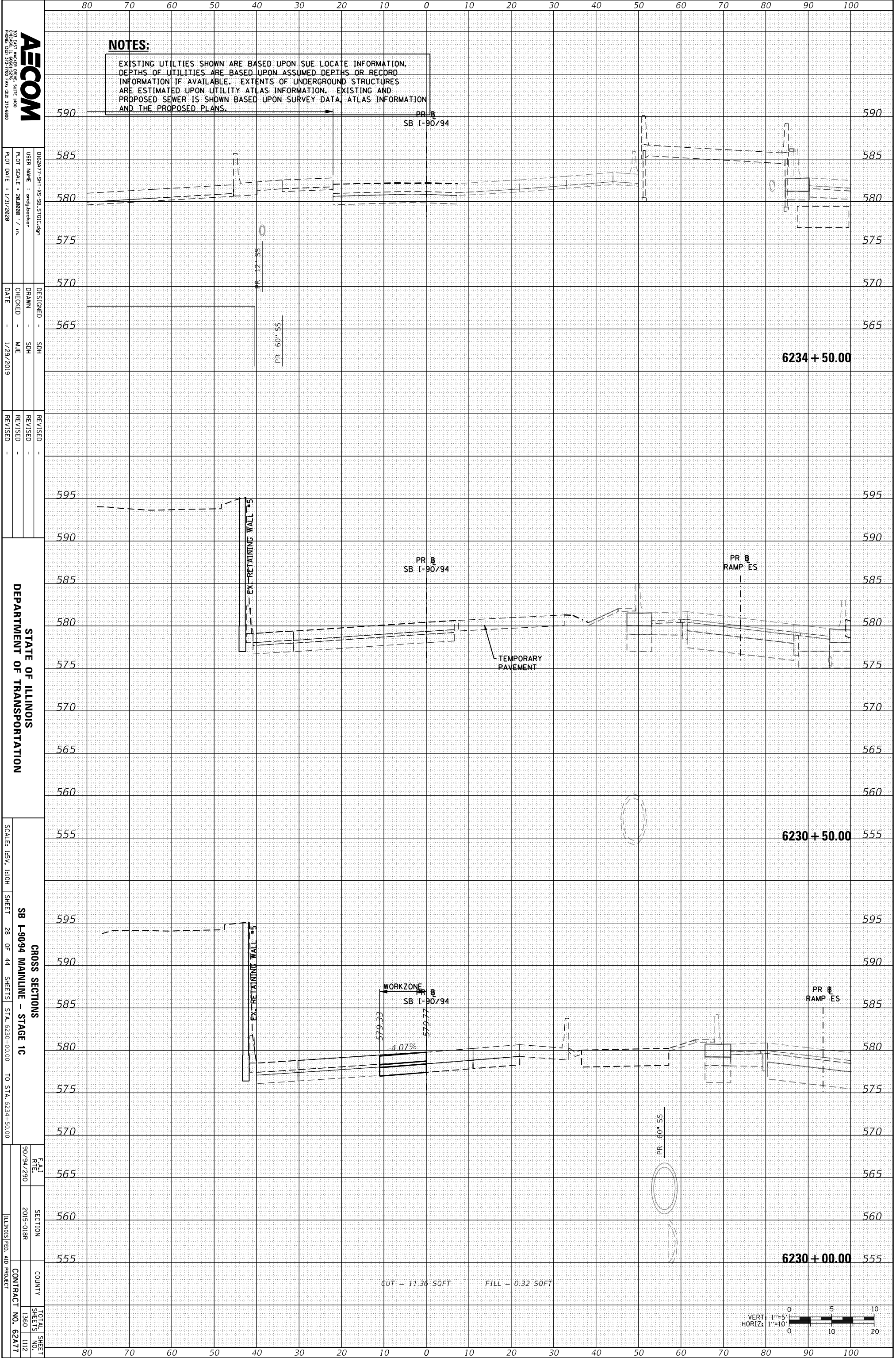
CROSS SECTIONS
SB 1-90/94 MAINLINE - STAGE 1C
SHEET 27 OF 44 SHEETS
SCALE: 1/8" = 1'-0"
STA. 6229+00.00 TO STA. 6229+86.00

DATE	9/09/2010	SECTION	2015-01BR	COUNTY	ILLINOIS	TOTAL SHEETS	1360
DATE	1/23/2020	SECTION	2015-01BR	COUNTY	ILLINOIS	TOTAL SHEETS	1111
DATE	1/23/2020	SECTION	2015-01BR	COUNTY	ILLINOIS	TOTAL SHEETS	1111

ORIGINAL SURVEY	SURVEYED	BY	DATE
NOTE BOOK	PLOTTED		
	TEMPLATE		
	AREAS		
	CHECKED		

FINAL SURVEY	SURVEYED	BY	DATE
NOTE BOOK	PLOTTED		
	TEMPLATE		
	AREAS		
	CHECKED		

FILE PATH = p:\AECOM-NA-AWSI\ecomonline\local\AECOM_DS02.NA\Documents\01 Americas\Transportation\60269938 Circle\Phase 1\1000.CAD\006_Roadway\Sheets\62A77 Contract\0162A77-SHT-XS-SB-STGIC.dgn



NOTES:
 EXISTING UTILITIES SHOWN ARE BASED UPON SUE LOCATE INFORMATION. DEPTHS OF UTILITIES ARE BASED UPON ASSUMED DEPTHS OR RECORD INFORMATION IF AVAILABLE. EXTENTS OF UNDERGROUND STRUCTURES ARE ESTIMATED UPON UTILITY ATLAS INFORMATION. EXISTING AND PROPOSED SEWER IS SHOWN BASED UPON SURVEY DATA, ATLAS INFORMATION AND THE PROPOSED PLANS.

AECOM
 200 EAST MICHIGAN AVENUE, SUITE 1400
 ANN ARBOR, MI 48106-1500
 PHONE: (734) 317-1700 FAX: (734) 317-6800

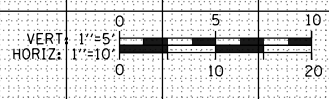
DESIGNED - SDH
 DRAWN - SDH
 CHECKED - MJE
 DATE - 1/29/2019

REVISIONS
 REVISION NO. | DESCRIPTION | DATE

STATE OF ILLINOIS
 DEPARTMENT OF TRANSPORTATION

CROSS SECTIONS
 SB 1-90/94 MAINLINE - STAGE 1C
 SHEET 28 OF 44 SHEETS
 STA. 6230+00.00 TO STA. 6234+50.00

SCALE: HORIZ: 1"=10'
 VERT: 1"=5'



CUT = 11.36 SQFT FILL = 0.32 SQFT

6234 + 50.00

6230 + 50.00

6230 + 00.00

ORIGINAL SURVEY	SURVEYED _____	BY _____	DATE _____
NOTE BOOK	PLOTTED _____		
	TEMPLATE _____		
	AREAS _____		
	AREAS CHECKED _____		

FINAL SURVEY	SURVEYED _____	BY _____	DATE _____
NOTE BOOK	PLOTTED _____		
	TEMPLATE _____		
	AREAS _____		
	AREAS CHECKED _____		

FILE PATH = p:\AECOM\NA\AWS\aecononline\local\AECOM_DS02.NA\Documents\01 Americas\Transportation\60269938 Circle\Phase 1\000_CAD\006_Roadway\Sheets\62A77 Contract\0162A77-SHT-XS-SB-STGIC.dgn

NOTES:

EXISTING UTILITIES SHOWN ARE BASED UPON SUE LOCATE INFORMATION. DEPTHS OF UTILITIES ARE BASED UPON ASSUMED DEPTHS OR RECORD INFORMATION IF AVAILABLE. EXTENTS OF UNDERGROUND STRUCTURES ARE ESTIMATED UPON UTILITY ATLAS INFORMATION. EXISTING AND PROPOSED SEWER IS SHOWN BASED UPON SURVEY DATA, ATLAS INFORMATION AND THE PROPOSED PLANS.

AECOM
 200 EAST WISCONSIN AVENUE, SUITE 1400
 PHOENIX, ARIZONA 85016-1700 FAX: (480) 313-6800

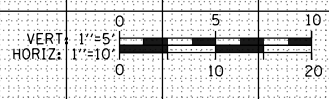
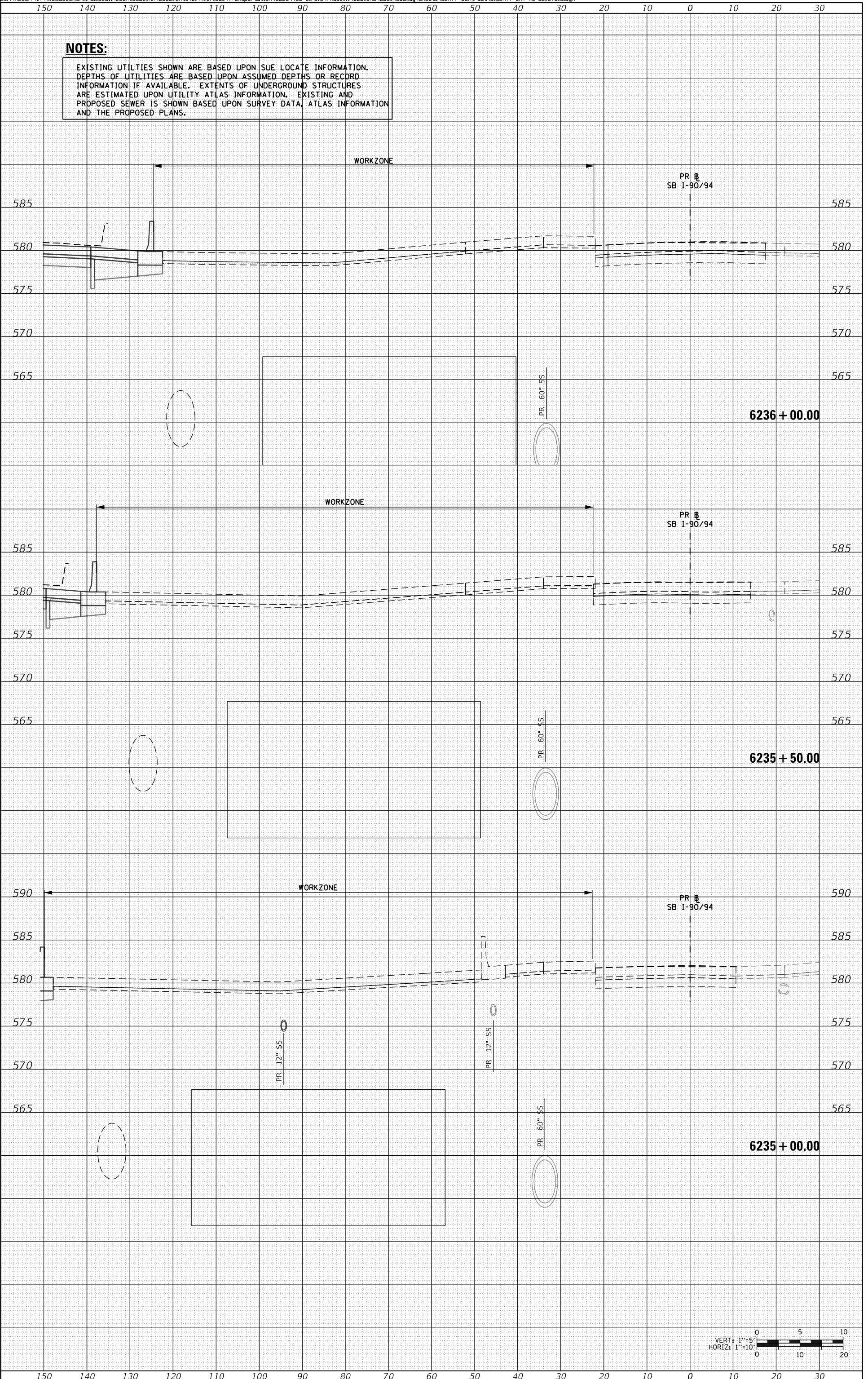
DESIGNED - SDH
 DRAWN - SDH
 CHECKED - MJE
 DATE - 1/29/2019

REVISIONS

STATE OF ILLINOIS
 DEPARTMENT OF TRANSPORTATION

CROSS SECTIONS
 SB 1-90/94 MAINLINE - STAGE 1C
 SCALE: 1/8" = 1'-0" SHEET 29 OF 44 SHEETS STA. 6235+00.00 TO STA. 6236+00.00

DATE 9/29/2019
 SECTION 2015-01BR
 COUNTY ILLINOIS
 TOTAL SHEETS 1360
 SHEETS NO. 1113
 CONTRACT NO. 62A77



ORIGINAL SURVEY	SURVEYED	BY	DATE
NOTE BOOK	PLOTTED		
	TEMPLATE		
	AREAS		
	AREAS CHECKED		

FINAL SURVEY	SURVEYED	BY	DATE
NOTE BOOK	PLOTTED		
	TEMPLATE		
	AREAS		
	AREAS CHECKED		

FILE PATH = p:\aecom\NA-AWS\aecononline\local\AECOM_DS02.NA\Documents\01 Americas\Transportation\60269938 Circle\Phase.II\000.CAD\006.Roadway\Sheets\62A77 Contract\0162A77-SHT-XS-SB.STGIC.dgn

NOTES:

EXISTING UTILITIES SHOWN ARE BASED UPON SUE LOCATE INFORMATION. DEPTHS OF UTILITIES ARE BASED UPON ASSUMED DEPTHS OR RECORD INFORMATION IF AVAILABLE. EXTENTS OF UNDERGROUND STRUCTURES ARE ESTIMATED UPON UTILITY ATLAS INFORMATION. EXISTING AND PROPOSED SEWER IS SHOWN BASED UPON SURVEY DATA, ATLAS INFORMATION AND THE PROPOSED PLANS.

AECOM
 200 EAST MICHIGAN AVENUE, SUITE 1400
 PHOENIX, ARIZONA 85001-5070 FAX: (480) 375-6800

DESIGNED - SDH
 DRAWN - SDH
 CHECKED - MJE
 DATE - 1/29/2019

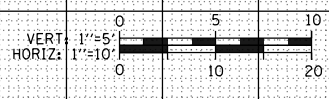
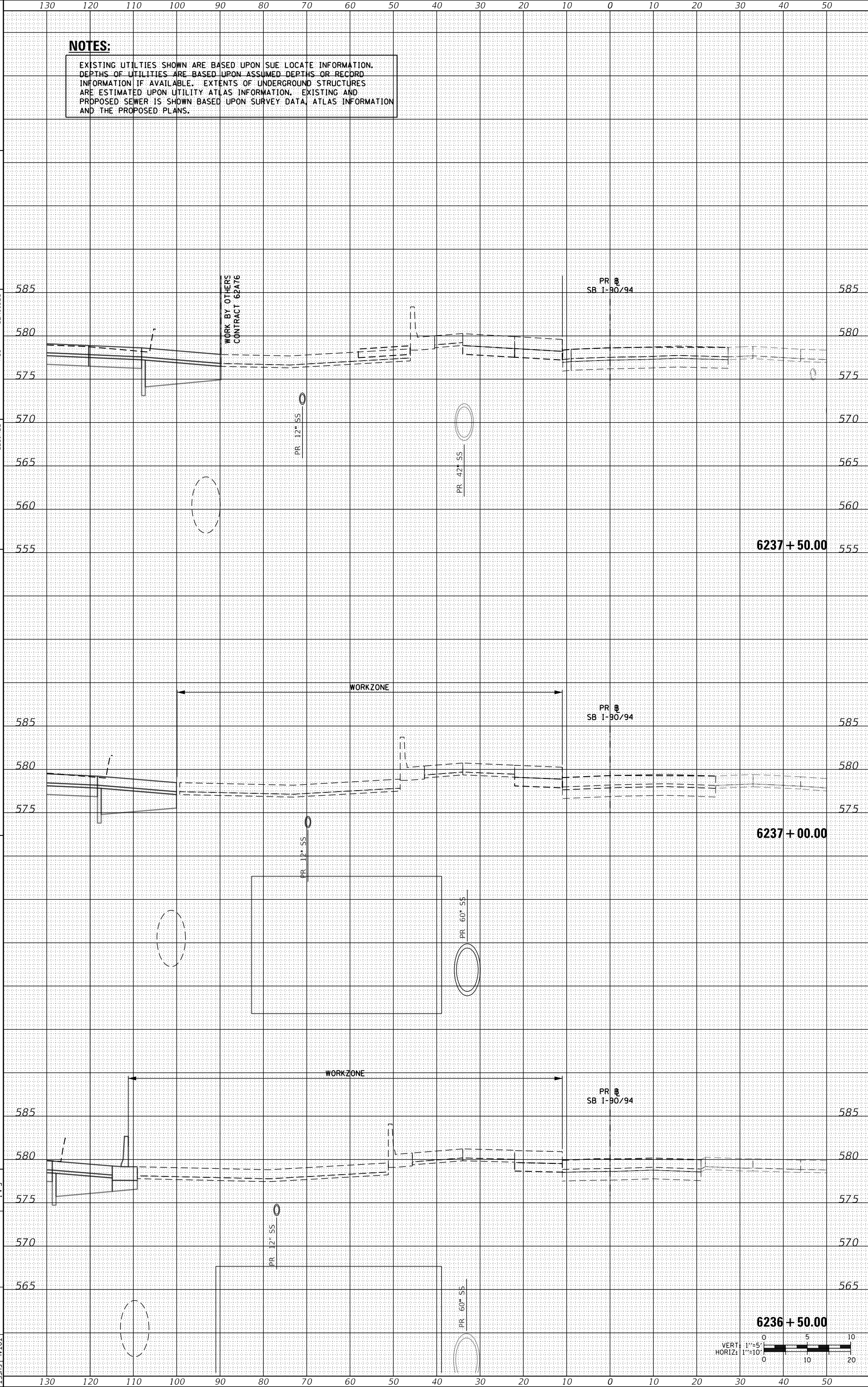
REVISIONS
 REVISION NO. DATE DESCRIPTION

DESIGNED - SDH
 DRAWN - SDH
 CHECKED - MJE
 DATE - 1/29/2019

STATE OF ILLINOIS
 DEPARTMENT OF TRANSPORTATION

CROSS SECTIONS
 SB I-90/94 MAINLINE - STAGE 1C
 SCALE: H&V: 1"=10'
 SHEET 30 OF 44 SHEETS STA. 6236+50.00 TO STA. 6237+50.00

DATE: 9/9/2009
 SECTION: 2015-01BR
 COUNTY: ILLINOIS
 CONTRACT NO.: 62A77



ORIGINAL SURVEY	SURVEYED	BY	DATE
NOTE BOOK	PLOTTED		
	TEMPLATE		
	AREAS		
	AREAS CHECKED		

FINAL SURVEY	SURVEYED	BY	DATE
NOTE BOOK	PLOTTED		
	TEMPLATE		
	AREAS		
	AREAS CHECKED		

FILE PATH = p:\AECOM\NA\AWSI\ecomonline\local\AECOM_DS02.NA\Documents\01 Americas\Transportation\6269938 Circle\Phase 1\11000.CAD\006_Roadway\Sheets\62A77 Contract\0162A77-SHT-XS-SB.STGIC.dgn

NOTES:

EXISTING UTILITIES SHOWN ARE BASED UPON SUE LOCATE INFORMATION. DEPTHS OF UTILITIES ARE BASED UPON ASSUMED DEPTHS OR RECORD INFORMATION IF AVAILABLE. EXTENTS OF UNDERGROUND STRUCTURES ARE ESTIMATED UPON UTILITY ATLAS INFORMATION. EXISTING AND PROPOSED SEWER IS SHOWN BASED UPON SURVEY DATA, ATLAS INFORMATION AND THE PROPOSED PLANS.

AECOM
 200 EAST WISCONSIN AVENUE, SUITE 1400
 PHOENIX, ARIZONA 85004-4000
 PHONE: (480) 313-7000 FAX: (480) 313-6800

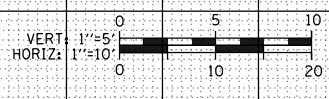
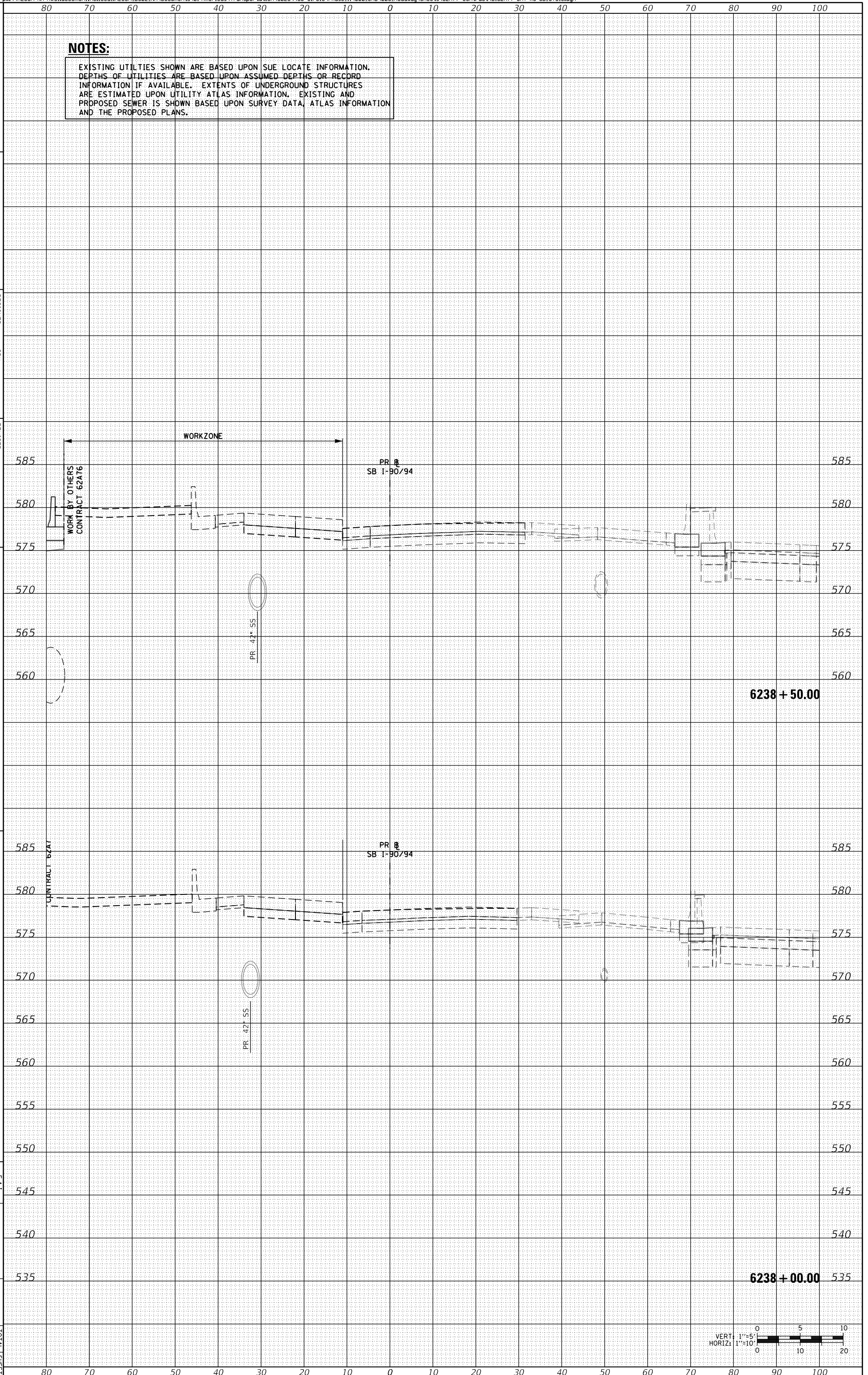
0162A77-SHT-XS-SB-STGIC.dgn
 USER NAME = endr@aecom
 PLOT SCALE = 20.0000 / in.
 PLOT DATE = 1/31/2020

DESIGNED - SDH
 DRAWN - SDH
 CHECKED - MJE
 DATE - 1/29/2019

STATE OF ILLINOIS
 DEPARTMENT OF TRANSPORTATION

SCALE: HORIZ. 1"=10'
 SHEET 31 OF 44 SHEETS STA. 6238+00.00 TO STA. 6238+50.00

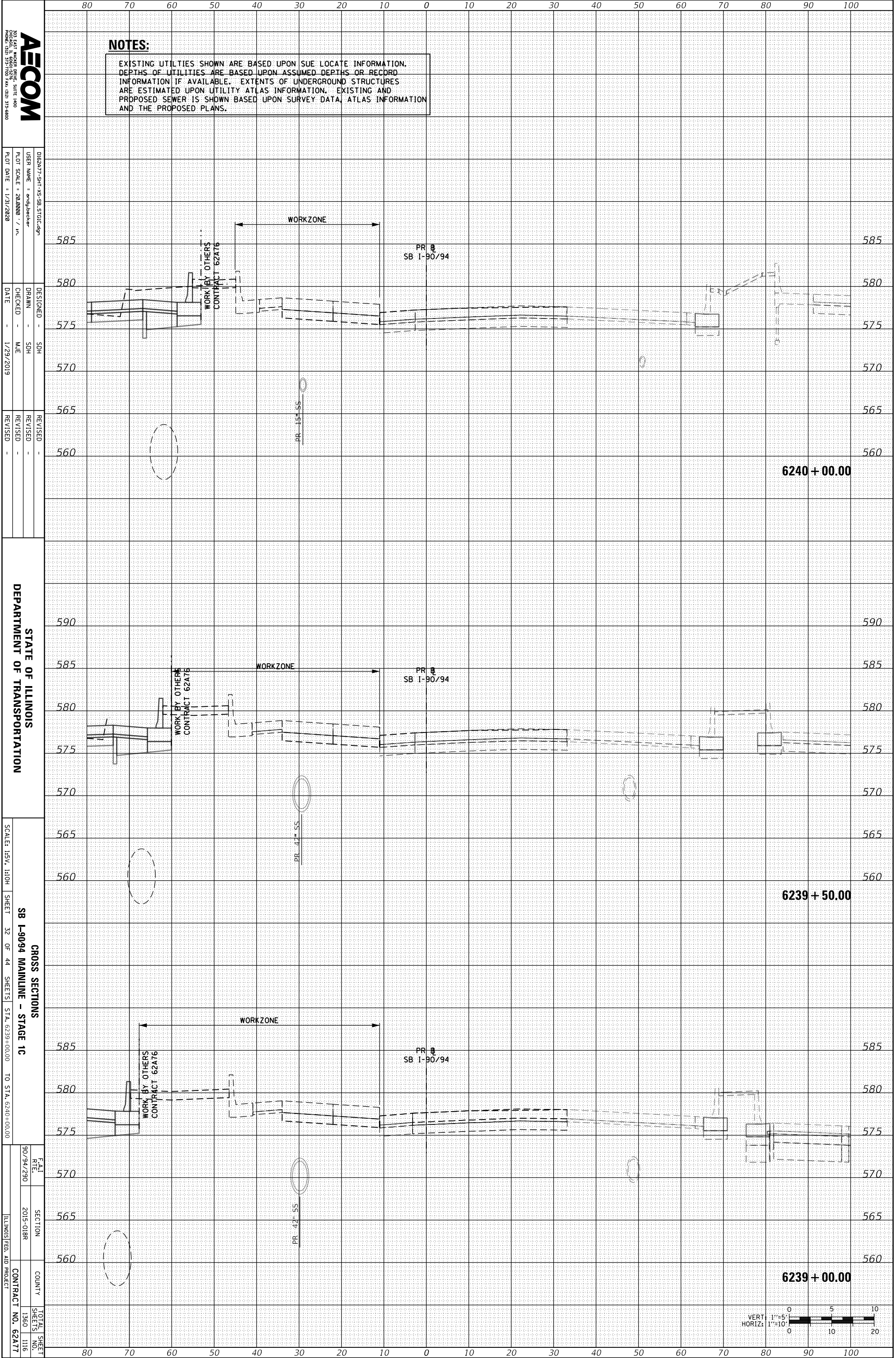
CROSS SECTIONS
 SB I-90/94 MAINLINE - STAGE 1C
 EAST RITE 90/94/290
 SECTION 2015-01BR
 COUNTY ILLINOIS FED. AID PROJECT
 TOTAL SHEET SHEETS NO. 1360 1115
 CONTRACT NO. 62A77



ORIGINAL SURVEY	SURVEYED _____	BY _____	DATE _____
NOTE BOOK	PLOTTED _____		
	TEMPLATE _____		
	AREAS _____		
	AREAS CHECKED _____		

FINAL SURVEY	SURVEYED _____	BY _____	DATE _____
NOTE BOOK	PLOTTED _____		
	TEMPLATE _____		
	AREAS _____		
	AREAS CHECKED _____		

FILE PATH = p:\aecom\NA-AWS\online\local\AECOM\DS02.NA\Documents\01 Americas\Transportation\60269938 Circle\Phase.II\000.CAD\006.Roadway\Sheets\62A77 Contract\DI62A77-SHT-XS-SB.STGIC.dgn



NOTES:
 EXISTING UTILITIES SHOWN ARE BASED UPON SUE LOCATE INFORMATION. DEPTHS OF UTILITIES ARE BASED UPON ASSUMED DEPTHS OR RECORD INFORMATION IF AVAILABLE. EXTENTS OF UNDERGROUND STRUCTURES ARE ESTIMATED UPON UTILITY ATLAS INFORMATION. EXISTING AND PROPOSED SEWER IS SHOWN BASED UPON SURVEY DATA, ATLAS INFORMATION AND THE PROPOSED PLANS.

AECOM
 200 EAST MICHIGAN AVENUE, SUITE 1400
 ANN ARBOR, MI 48106-1500
 PHONE: (734) 317-1700 FAX: (734) 317-6800

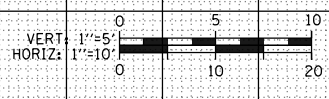
DESIGNED BY: SDH
 USER NAME: endjbecker
 PLOT SCALE: 28,0000 / in.
 CHECKED BY: MJE
 DATE: 1/29/2019

REVISIONS
 REVISION NO. DATE DESCRIPTION

STATE OF ILLINOIS
 DEPARTMENT OF TRANSPORTATION

SCALE: 1/8" = 1'-0"
 SHEET 32 OF 44
 SB I-90/94 MAINLINE - STAGE 1C
 CROSS SECTIONS
 FROM STA. 6239+00.00 TO STA. 6240+00.00

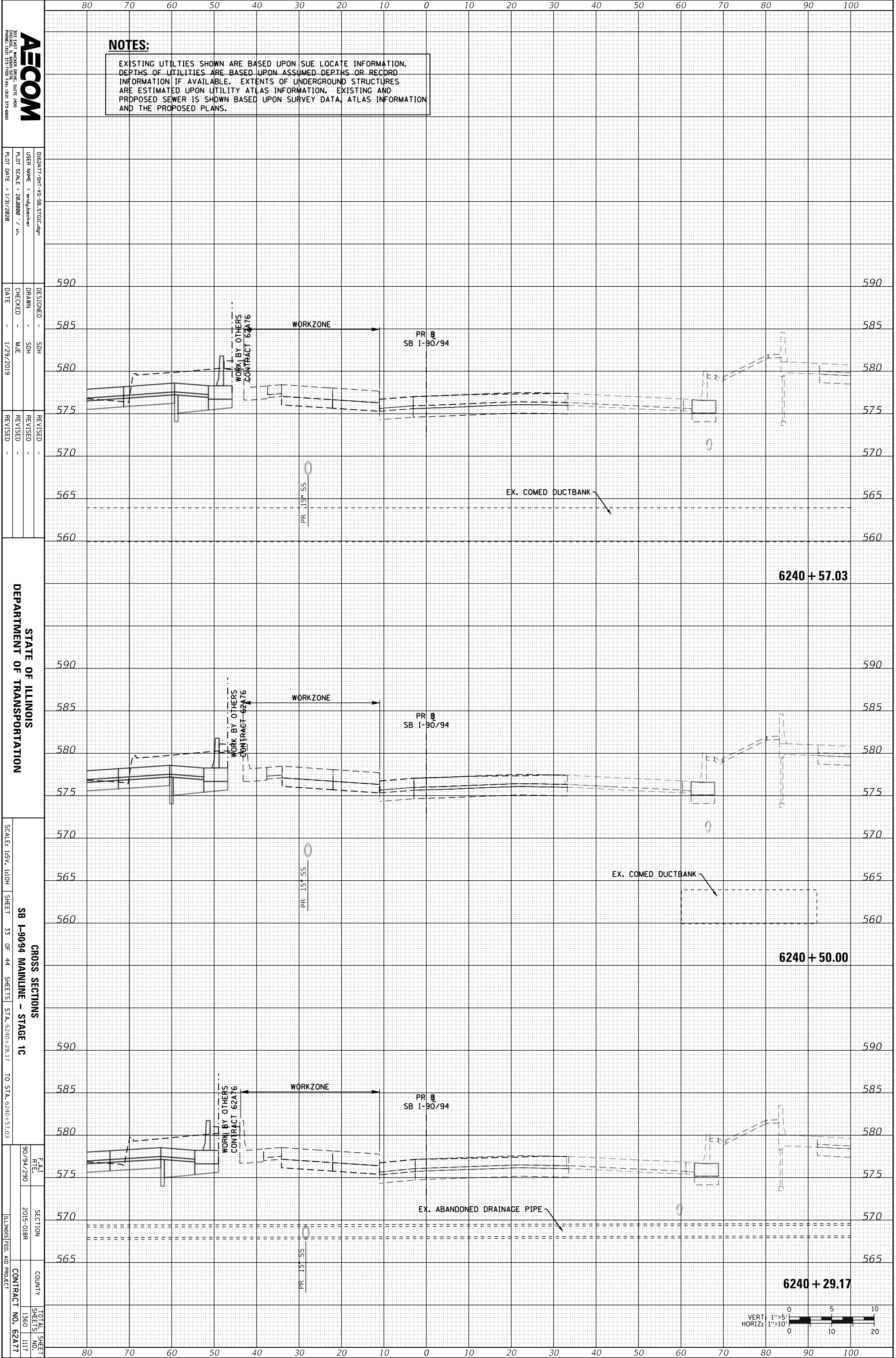
DATE: 9/29/2015
 SECTION: 2015-01BR
 COUNTY: ILLINOIS
 CONTRACT NO.: 62A77



ORIGINAL SURVEY	SURVEYED _____	BY _____	DATE _____
NOTE BOOK	PLOTTED _____		
	TEMPLATE _____		
	AREAS _____		
	AREAS CHECKED _____		

FINAL SURVEY	SURVEYED _____	BY _____	DATE _____
NOTE BOOK	PLOTTED _____		
	TEMPLATE _____		
	AREAS _____		
	AREAS CHECKED _____		

FILE PATH = p:\AECOM\NA-AWS\online\local\AECOM_DS02.NA\Documents\01 Americas\Transportation\60269938 Circle\Phase 1\11000.CAD\006_Roadway\Sheets\62A77 Contract\0162A77-SHT-XS-SB.STGIC.dgn



NOTES:

EXISTING UTILITIES SHOWN ARE BASED UPON SUE LOCATE INFORMATION. DEPTHS OF UTILITIES ARE BASED UPON ASSUMED DEPTHS OR RECORD INFORMATION IF AVAILABLE. EXTENTS OF UNDERGROUND STRUCTURES ARE ESTIMATED UPON UTILITY ATLAS INFORMATION. EXISTING AND PROPOSED SEWER IS SHOWN BASED UPON SURVEY DATA, ATLAS INFORMATION AND THE PROPOSED PLANS.

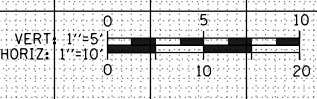
AECOM
 200 EAST MICHIGAN AVENUE, SUITE 1400
 PHOENIX, ARIZONA 85001-5070
 PHONE: (480) 313-7000 FAX: (480) 313-6800

DESIGNED - SDH	REVISIONS	
DRAWN - SDH	NO. 1	DATE 1/29/2019
CHECKED - MJE		
DATE - 1/29/2019		

STATE OF ILLINOIS
 DEPARTMENT OF TRANSPORTATION

CROSS SECTIONS
 SB I-90/94 MAINLINE - STAGE 1C
 SCALE: 1/8" = 1'-0"
 SHEET 33 OF 44 SHEETS
 STA. 6240+29.17 TO STA. 6240+57.03

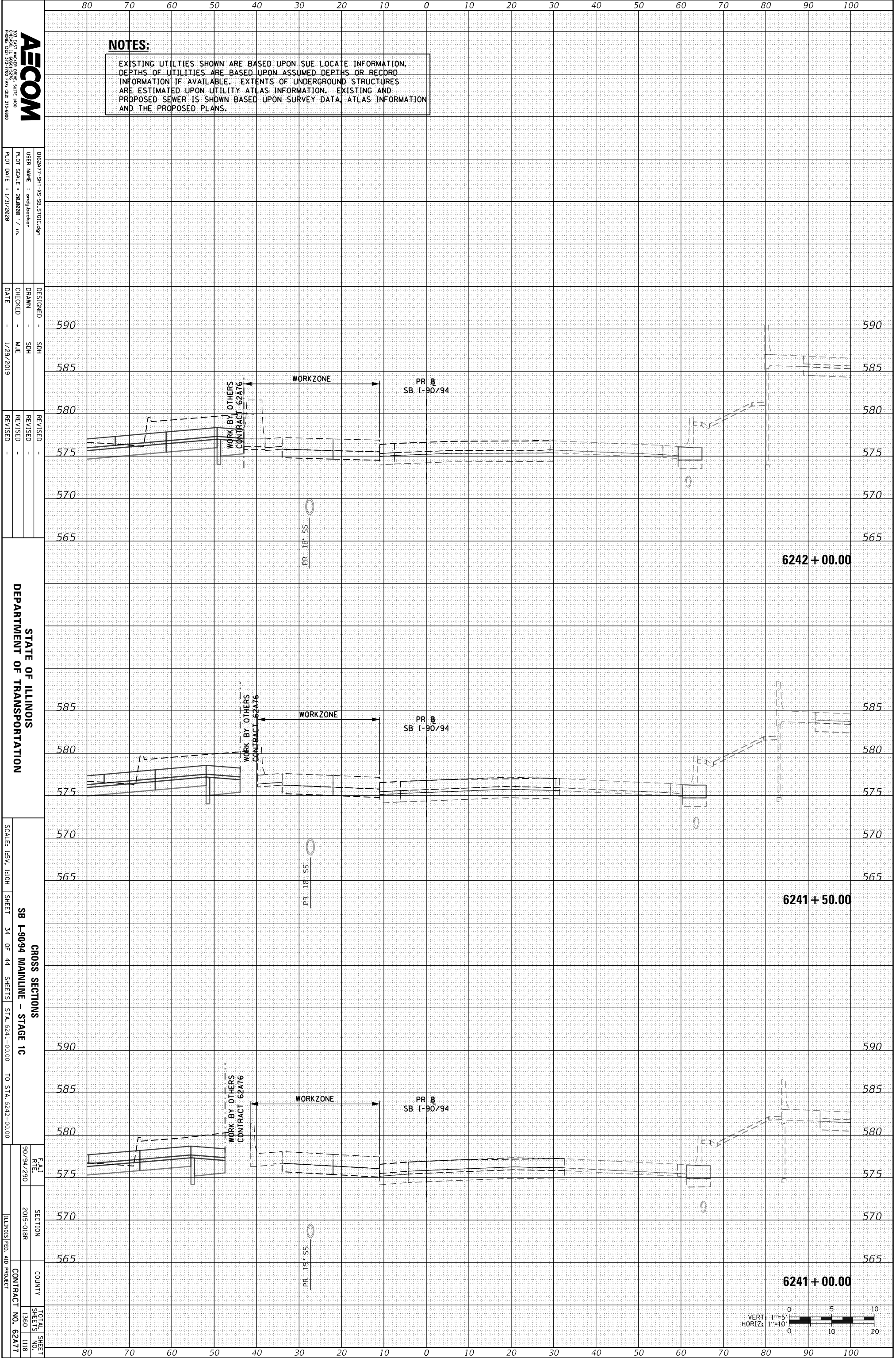
DATE	SECTION	COUNTY	TOTAL SHEETS
9/0/94/290	2015-01BR	1360	1117
ILLINOIS FED. AID PROJECT			CONTRACT NO. 62A77



ORIGINAL SURVEY	SURVEYED	BY	DATE
NOTE BOOK	PLOTTED		
	TEMPLATE		
	AREAS		
	AREAS CHECKED		

FINAL SURVEY	SURVEYED	BY	DATE
NOTE BOOK	PLOTTED		
	TEMPLATE		
	AREAS		
	AREAS CHECKED		

FILE PATH = p:\AECOM\NA-AWSI\aeconline\local\AECOM_DS02.NA\Documents\01 Americas\Transportation\60269938 Circle\Phase 1\000_CAD\006_Roadway\Sheets\62A77 Contract\0162A77-SHT-XS-SB.STGIC.dgn



NOTES:

EXISTING UTILITIES SHOWN ARE BASED UPON SUE LOCATE INFORMATION. DEPTHS OF UTILITIES ARE BASED UPON ASSUMED DEPTHS OR RECORD INFORMATION IF AVAILABLE. EXTENTS OF UNDERGROUND STRUCTURES ARE ESTIMATED UPON UTILITY ATLAS INFORMATION. EXISTING AND PROPOSED SEWER IS SHOWN BASED UPON SURVEY DATA, ATLAS INFORMATION AND THE PROPOSED PLANS.

AECOM
 200 EAST MICHIGAN AVENUE, SUITE 1400
 PHOENIX, ARIZONA 85012-1700 FAX: (602) 371-6800

0162A77-SHT-XS-SB.STGIC.dgn
 USER NAME = endjbecker
 PLOT SCALE = 20.0000 / in.
 PLOT DATE = 1/31/2020

DESIGNED - SDH
 DRAWN - SDH
 CHECKED - MJE
 DATE - 1/29/2019

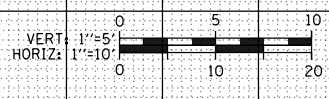
REVISIONS
 REVISION NO. DATE DESCRIPTION

STATE OF ILLINOIS
 DEPARTMENT OF TRANSPORTATION

SCALE: H&V, 1"=10'

CROSS SECTIONS
 SB I-90/94 MAINLINE - STAGE 1C
 SHEET 34 OF 44 SHEETS STA. 6241+00.00 TO STA. 6242+00.00

DATE	SECTION	COUNTY	TOTAL SHEETS
90/94/290	2015-01BR	1360	118
ILLINOIS FED. AID PROJECT		CONTRACT NO. 62A77	



ORIGINAL SURVEY	SURVEYED	BY	DATE
NOTE BOOK	PLOTTED		
	TEMPLATE		
	AREAS		
	CHECKED		

FINAL SURVEY	SURVEYED	BY	DATE
NOTE BOOK	PLOTTED		
	TEMPLATE		
	AREAS		
	CHECKED		

FILE PATH = p:\AECOM\NA-AWS\Aeconline\local\AECOM_DS02.NA\Documents\01_Americas\Transportation\60269938_Circle\Phase_1\11000_CAD\006_Roadway\Sheets\62A77_Contract\0162A77-SHT-XS-SB.STGIC.dgn

NOTES:

EXISTING UTILITIES SHOWN ARE BASED UPON SUE LOCATE INFORMATION. DEPTHS OF UTILITIES ARE BASED UPON ASSUMED DEPTHS OR RECORD INFORMATION IF AVAILABLE. EXTENTS OF UNDERGROUND STRUCTURES ARE ESTIMATED UPON UTILITY ATLAS INFORMATION. EXISTING AND PROPOSED SEWER IS SHOWN BASED UPON SURVEY DATA, ATLAS INFORMATION AND THE PROPOSED PLANS.

AECOM
 200 EAST MICHIGAN AVENUE, SUITE 1400
 ANN ARBOR, MI 48106-1500
 PHONE: (734) 571-7000 FAX: (734) 571-8800

0162A77-SHT-XS-SB.STGIC.dgn
 USER NAME = endjbecker
 PLOT SCALE = 28.0000 / in.
 PLOT DATE = 1/31/2020

DESIGNED - SDH
 DRAWN - SDH
 CHECKED - MJE
 DATE - 1/29/2019

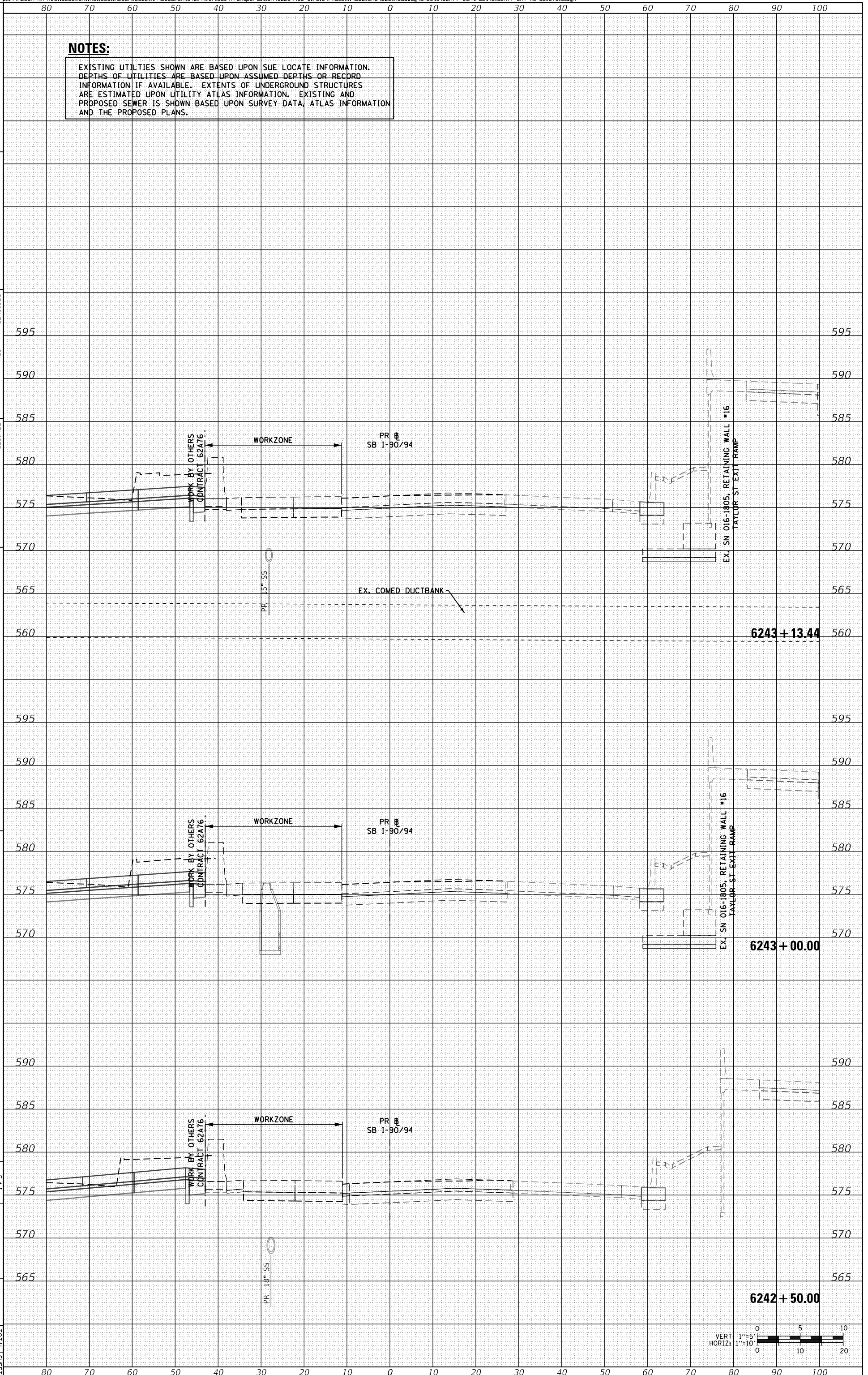
REVISIONS
 REVISION NO. DATE DESCRIPTION

STATE OF ILLINOIS
 DEPARTMENT OF TRANSPORTATION

SCALE: 1/8" = 1'-0"
 SHEET 35 OF 44 SHEETS
 SB 1-90/94 MAINLINE - STAGE 1C

CROSS SECTIONS
 FROM STA. 6242+50.00 TO STA. 6243+13.44


DATE: 9/0/94/290
 SECTION: 2015-01BR
 COUNTY: ILLINOIS FED. AID PROJECT
 TOTAL SHEET NO.: 1360
 SHEETS NO.: 1119
 CONTRACT NO.: 62A77



ORIGINAL SURVEY	SURVEYED	BY	DATE
NOTE BOOK	PLOTTED		
	TEMPLATE		
	AREAS		
	AREAS CHECKED		

FINAL SURVEY	SURVEYED	BY	DATE
NOTE BOOK	PLOTTED		
	TEMPLATE		
	AREAS		
	AREAS CHECKED		

FILE PATH = p:\AECOM\NA-AWSI\ecomonline\local\AECOM_DS02\NA\Documents\01 Americas\Transportation\60269938 Circle\Phase 1\000_CAD\006_Roadway\Sheets\62A77 Contract\0162A77-SHT-XS-SB-STGIC.dgn



NOTES:
 EXISTING UTILITIES SHOWN ARE BASED UPON SUE LOCATE INFORMATION. DEPTHS OF UTILITIES ARE BASED UPON ASSUMED DEPTHS OR RECORD INFORMATION IF AVAILABLE. EXTENTS OF UNDERGROUND STRUCTURES ARE ESTIMATED UPON UTILITY ATLAS INFORMATION. EXISTING AND PROPOSED SEWER IS SHOWN BASED UPON SURVEY DATA, ATLAS INFORMATION AND THE PROPOSED PLANS.

AECOM
 200 EAST MICHIGAN AVENUE, SUITE 1400
 ANN ARBOR, MI 48106-1500
 PHONE: (734) 317-1700 FAX: (734) 317-6800

0162A77-SHT-XS-SB-STGIC.dgn
 USER NAME = endjbecker
 PLOT SCALE = 28.0000 / in.
 PLOT DATE = 1/31/2020

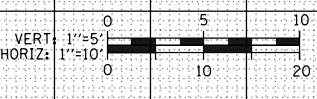
DESIGNED - SDH
 DRAWN - SDH
 CHECKED - MJE
 DATE - 1/29/2019

REVISIONS
 REVISION -
 REVISION -
 REVISION -

STATE OF ILLINOIS
 DEPARTMENT OF TRANSPORTATION

CROSS SECTIONS
 SB I-90/94 MAINLINE - STAGE 1C
 SCALE: 1/8" = 1'-0"
 SHEET 36 OF 44 SHEETS
 STA. 6243+50.00 TO STA. 6244+50.00

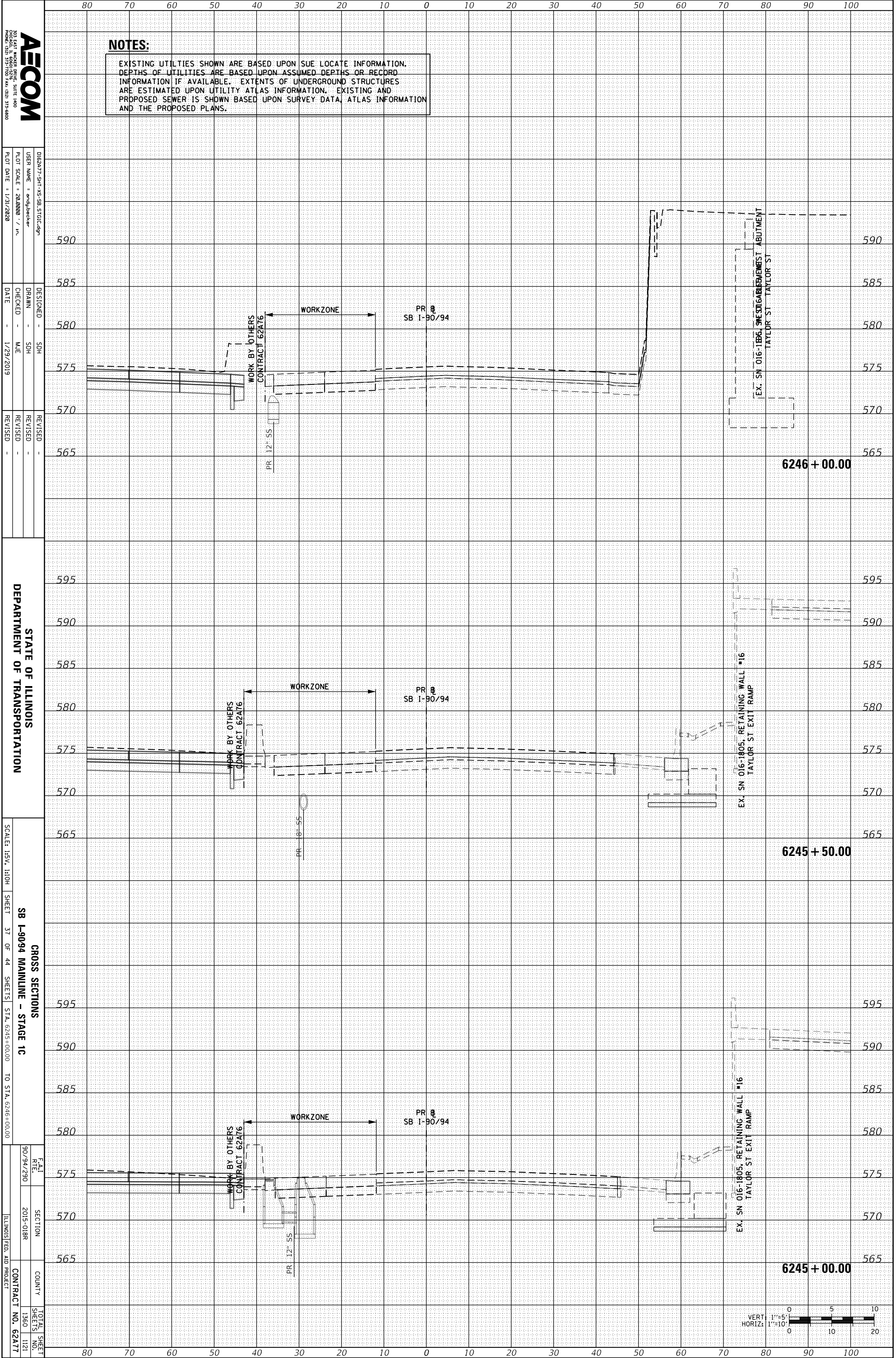
FAI R/E 90/94/290
 SECTION 2015-01BR
 COUNTY ILLINOIS FED. AID PROJECT
 TOTAL SHEET SHEETS NO. 1360 1120
 CONTRACT NO. 62A77



ORIGINAL SURVEY	SURVEYED	BY	DATE
NOTE BOOK	PLOTTED		
	TEMPLATE		
	AREAS		
	AREAS CHECKED		

FINAL SURVEY	SURVEYED	BY	DATE
NOTE BOOK	PLOTTED		
	TEMPLATE		
	AREAS		
	AREAS CHECKED		

FILE PATH = p:\AECOM\NA-AWS\Aecomanline\local\AECOM_DS02.NA\Documents\01 Americas\Transportation\60269938 Circle\Phase 1\11000.CAD\006_Roadway\Sheets\62A77 Contract\0162A77-SHT-XS-SB.STGIC.dgn



NOTES:
 EXISTING UTILITIES SHOWN ARE BASED UPON SUE LOCATE INFORMATION. DEPTHS OF UTILITIES ARE BASED UPON ASSUMED DEPTHS OR RECORD INFORMATION IF AVAILABLE. EXTENTS OF UNDERGROUND STRUCTURES ARE ESTIMATED UPON UTILITY ATLAS INFORMATION. EXISTING AND PROPOSED SEWER IS SHOWN BASED UPON SURVEY DATA, ATLAS INFORMATION AND THE PROPOSED PLANS.

AECOM
 200 EAST MICHIGAN AVENUE, SUITE 1400
 ANN ARBOR, MI 48106-1500
 PHONE: (734) 517-7000 FAX: (734) 517-8800

DESIGNED - SDH
 DRAWN - SDH
 CHECKED - MJE
 DATE - 1/29/2019

REVISIONS
 REVISION NO. DATE DESCRIPTION

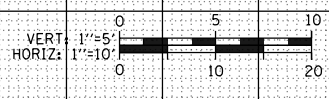
STATE OF ILLINOIS
 DEPARTMENT OF TRANSPORTATION

SCALE: 1/8" = 1'-0"

SHEET 37 OF 44 SHEETS
 SB I-90/94 MAINLINE - STAGE 1C

CROSS SECTIONS
 TO STA. 6246+00.00

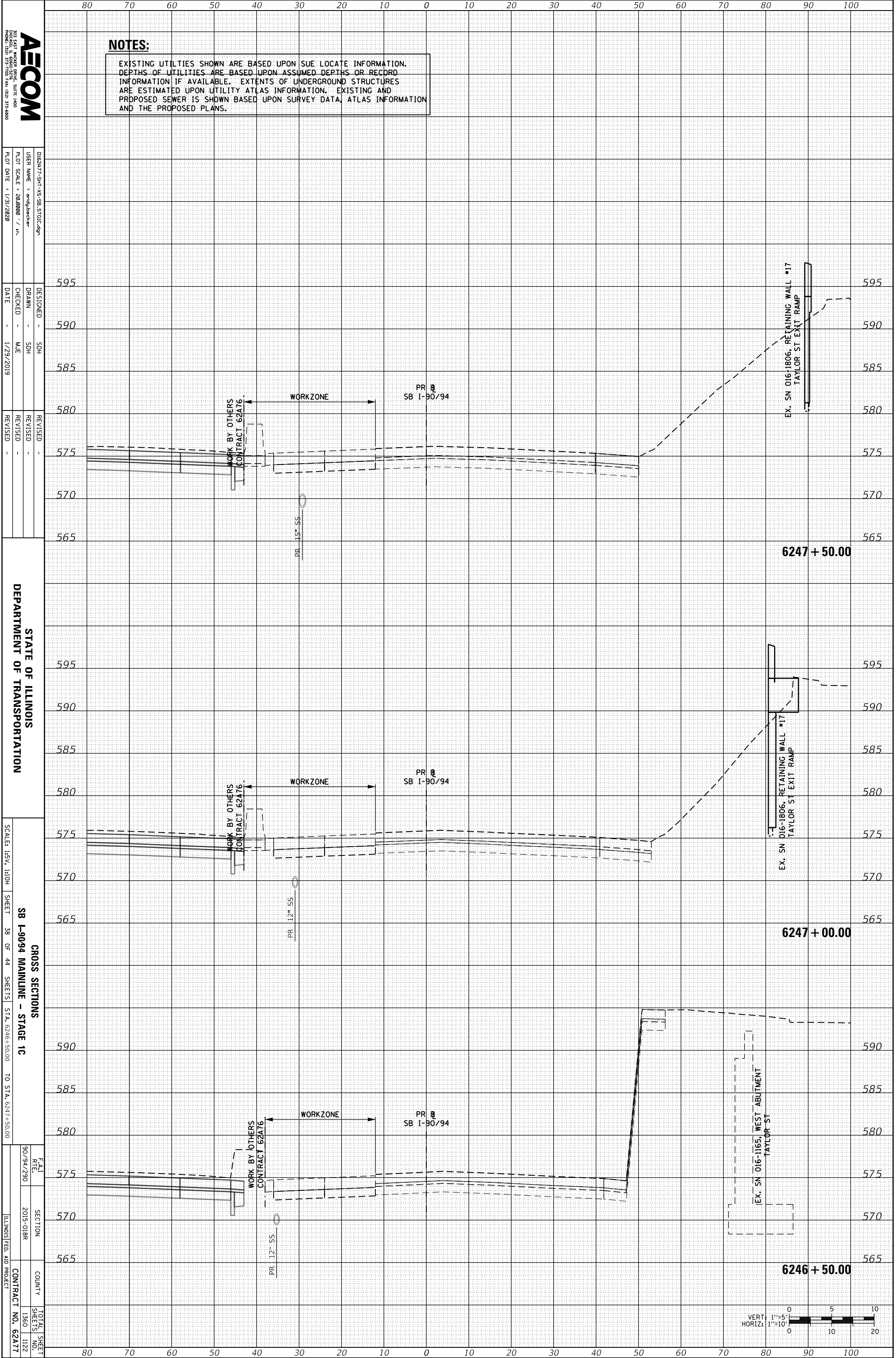
DATE: 9/9/2015
 SECTION: 2015-01BR
 COUNTY: ILLINOIS
 CONTRACT NO.: 62A77



ORIGINAL SURVEY	SURVEYED	BY	DATE
NOTE BOOK	PLOTTED		
	TEMPLATE		
	AREAS		
	AREAS CHECKED		

FINAL SURVEY	SURVEYED	BY	DATE
NOTE BOOK	PLOTTED		
	TEMPLATE		
	AREAS		
	AREAS CHECKED		

FILE PATH = p:\AECOM-NA-AWSI\ecomonline\local\AECOM_DS02.NA\Documents\01 Americas\Transportation\60269938 Circle\Phase 1\000.CAD\006_Roadway\Sheets\62A77 Contract\0162A77-SHT-XS-SB.STGIC.dgn



NOTES:
 EXISTING UTILITIES SHOWN ARE BASED UPON SUE LOCATE INFORMATION. DEPTHS OF UTILITIES ARE BASED UPON ASSUMED DEPTHS OR RECORD INFORMATION IF AVAILABLE. EXTENTS OF UNDERGROUND STRUCTURES ARE ESTIMATED UPON UTILITY ATLAS INFORMATION. EXISTING AND PROPOSED SEWER IS SHOWN BASED UPON SURVEY DATA, ATLAS INFORMATION AND THE PROPOSED PLANS.

AECOM
 200 EAST MICHIGAN AVENUE, SUITE 1400
 PHOENIX, ARIZONA 85012-3170
 PHONE: (480) 313-7000 FAX: (480) 313-6800

0162A77-SHT-XS-SB-STGIC.dgn
 USER NAME = endjbecker
 PLOT SCALE = 28.0000 / in.
 PLOT DATE = 1/31/2020

DESIGNED - SDH
 DRAWN - SDH
 CHECKED - MJE
 DATE - 1/29/2019

REVISIONS

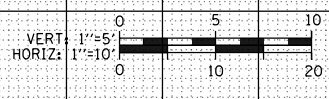
STATE OF ILLINOIS
 DEPARTMENT OF TRANSPORTATION

SCALE: 1/8" = 1'-0"

SHEET 38 OF 44 SHEETS
 SB I-90/94 MAINLINE - STAGE 1C

CROSS SECTIONS

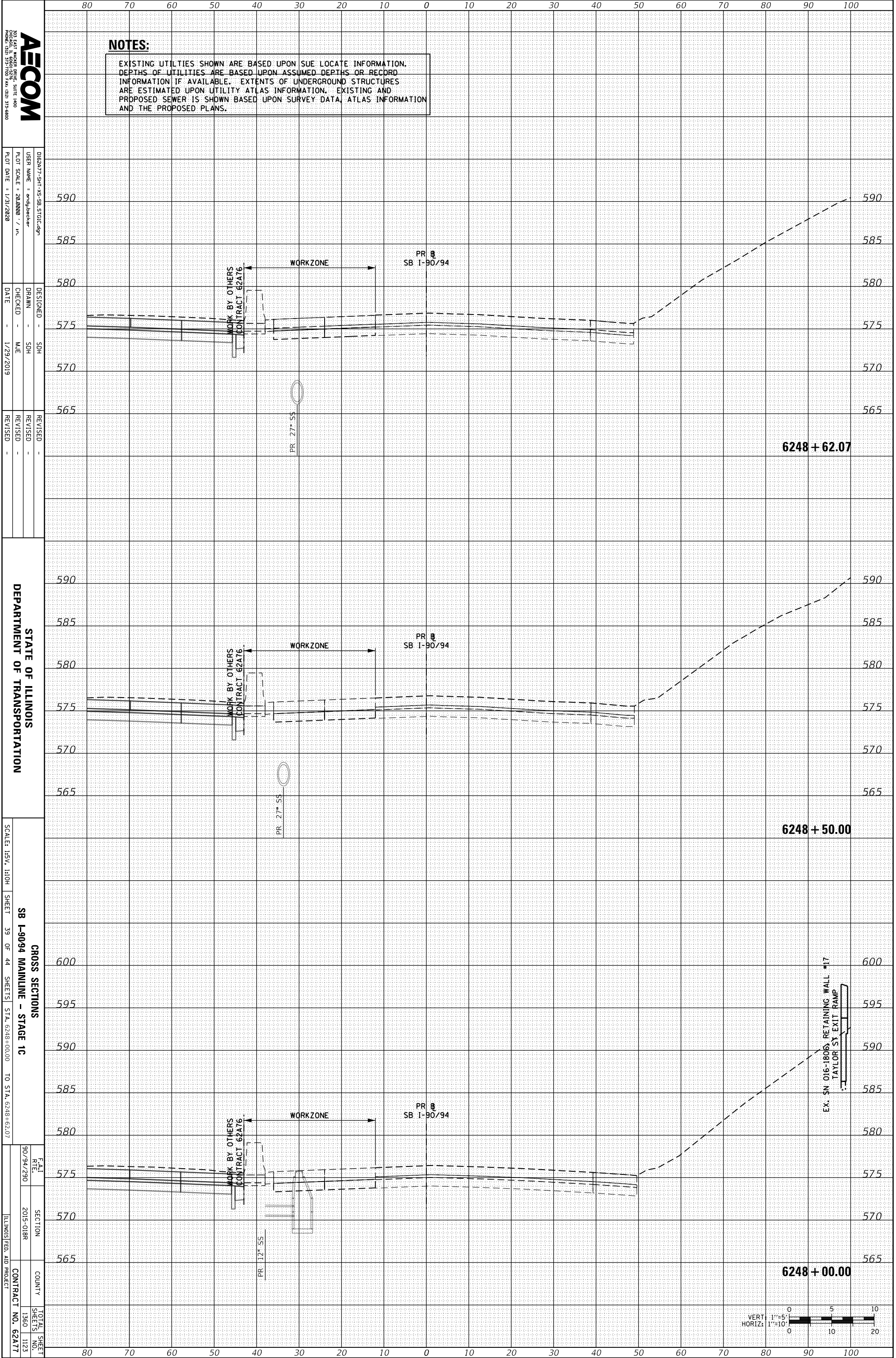
TO STA. 6247+50.00
 COUNTY ILLINOIS
 CONTRACT NO. 62A77



ORIGINAL SURVEY	SURVEYED	BY	DATE
NOTE BOOK	PLOTTED		
	TEMPLATE		
	AREAS		
	AREAS CHECKED		

FINAL SURVEY	SURVEYED	BY	DATE
NOTE BOOK	PLOTTED		
	TEMPLATE		
	AREAS		
	AREAS CHECKED		

FILE PATH = p:\AECOM\NA-AWSI\ecomonline\local\AECOM_DS02_NA\Documents\01_Americas\Transportation\60269938_Circle\Phase_1\000_CAD\006_Roadway\Sheets\62A77_Contract\0162A77-SHT-XS-SB-STGIC.dgn



NOTES:
 EXISTING UTILITIES SHOWN ARE BASED UPON SUE LOCATE INFORMATION. DEPTHS OF UTILITIES ARE BASED UPON ASSUMED DEPTHS OR RECORD INFORMATION IF AVAILABLE. EXTENTS OF UNDERGROUND STRUCTURES ARE ESTIMATED UPON UTILITY ATLAS INFORMATION. EXISTING AND PROPOSED SEWER IS SHOWN BASED UPON SURVEY DATA, ATLAS INFORMATION AND THE PROPOSED PLANS.

AECOM
 200 EAST MICHIGAN AVENUE, SUITE 1400
 ANN ARBOR, MI 48106-1500 FAX: (313) 375-8800

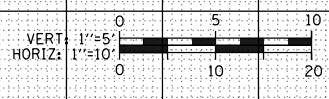
DESIGNED - SDH
 DRAWN - SDH
 CHECKED - MJE
 DATE - 1/29/2019

REVISIONS
 REVISION NO. DATE DESCRIPTION

STATE OF ILLINOIS
 DEPARTMENT OF TRANSPORTATION

SCALE: H&V: 1:10H
 SHEET 39 OF 44 SHEETS STA. 6248+00.00 TO STA. 6248+62.07
 SB I-90/94 MAINLINE - STAGE 1C

CROSS SECTIONS
 TOTAL SHEET NO. 1360
 SHEETS NO. 1123
 COUNTY CONTRACT NO. 62A77

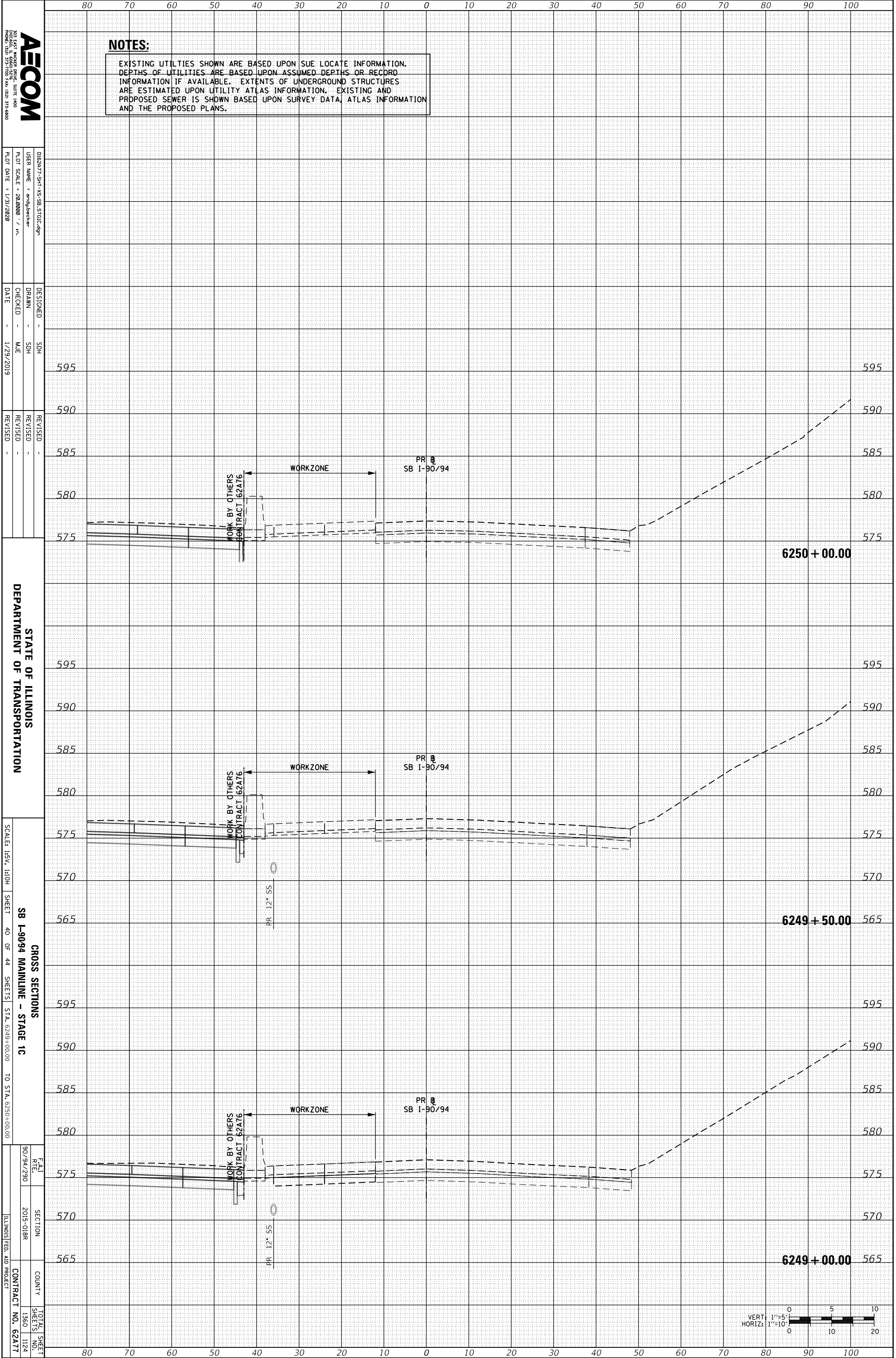


EX. SN 016-1806, RETAINING WALL #17
 TAYLOR ST. EXIT RAMP

ORIGINAL SURVEY	SURVEYED	BY	DATE
NOTE BOOK	PLOTTED		
	TEMPLATE		
	AREAS		
	AREAS CHECKED		

FINAL SURVEY	SURVEYED	BY	DATE
NOTE BOOK	PLOTTED		
	TEMPLATE		
	AREAS		
	AREAS CHECKED		

FILE PATH = p:\AECOM\NA\AWSI\ecomonline\local\AECOM_DS02.NA\Documents\01_Americas\Transportation\60269938_Circle\Phase_1\11000_CAD\006_Roadway\Sheets\62A77_Contract\0162A77-SHT-XS-SB.STGIC.dgn



NOTES:

EXISTING UTILITIES SHOWN ARE BASED UPON SUE LOCATE INFORMATION. DEPTHS OF UTILITIES ARE BASED UPON ASSUMED DEPTHS OR RECORD INFORMATION IF AVAILABLE. EXTENTS OF UNDERGROUND STRUCTURES ARE ESTIMATED UPON UTILITY ATLAS INFORMATION. EXISTING AND PROPOSED SEWER IS SHOWN BASED UPON SURVEY DATA, ATLAS INFORMATION AND THE PROPOSED PLANS.

AECOM
 200 EAST MICHIGAN AVENUE, SUITE 4000
 ANN ARBOR, MI 48106-1500
 PHONE: (734) 317-1700 FAX: (734) 317-6800

0162A77-SHT-XS-SB.STGIC.dgn
 USER NAME = endjbecker
 PLOT SCALE = 20.0000 / in.
 PLOT DATE = 1/31/2020

DESIGNED - SDH
 DRAWN - SDH
 CHECKED - MJE
 DATE - 1/29/2019

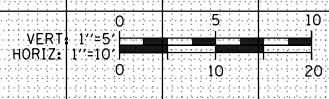
REVISIONS

STATE OF ILLINOIS
 DEPARTMENT OF TRANSPORTATION

SCALE: 1/8" = 1'-0"
 SHEET 40 OF 44

CROSS SECTIONS
 SB 1-90/94 MAINLINE - STAGE 1C
 STA. 6249+00.00 TO STA. 6250+00.00

90/94/290
 SECTION 2015-01BR
 COUNTY
 TOTAL SHEET SHEETS NO. 1360 1124
 ILLINOIS FED. AID PROJECT CONTRACT NO. 62A77



ORIGINAL SURVEY	SURVEYED	BY	DATE
NOTE BOOK	PLOTTED		
	TEMPLATE		
	AREAS		
	AREAS CHECKED		

FINAL SURVEY	SURVEYED	BY	DATE
NOTE BOOK	PLOTTED		
	TEMPLATE		
	AREAS		
	AREAS CHECKED		

FILE PATH = p:\a\AECOM-NA-AWSI\ecomonline\local\AECOM_DS02.NA\Documents\01 Americas\Transportation\60269938 Circle\Phase.II\000.CAD\006_Roadway\Sheets\62A77 Contract\0162A77-SHT-XS-SB.STGIC.dgn

NOTES:

EXISTING UTILITIES SHOWN ARE BASED UPON SUE LOCATE INFORMATION. DEPTHS OF UTILITIES ARE BASED UPON ASSUMED DEPTHS OR RECORD INFORMATION IF AVAILABLE. EXTENTS OF UNDERGROUND STRUCTURES ARE ESTIMATED UPON UTILITY ATLAS INFORMATION. EXISTING AND PROPOSED SEWER IS SHOWN BASED UPON SURVEY DATA, ATLAS INFORMATION AND THE PROPOSED PLANS.

AECOM
 200 EAST MICHIGAN STREET, SUITE 1400
 PHOENIX, ARIZONA 85001-1700 FAX: (602) 375-8800

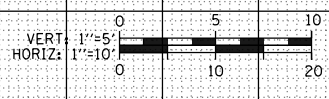
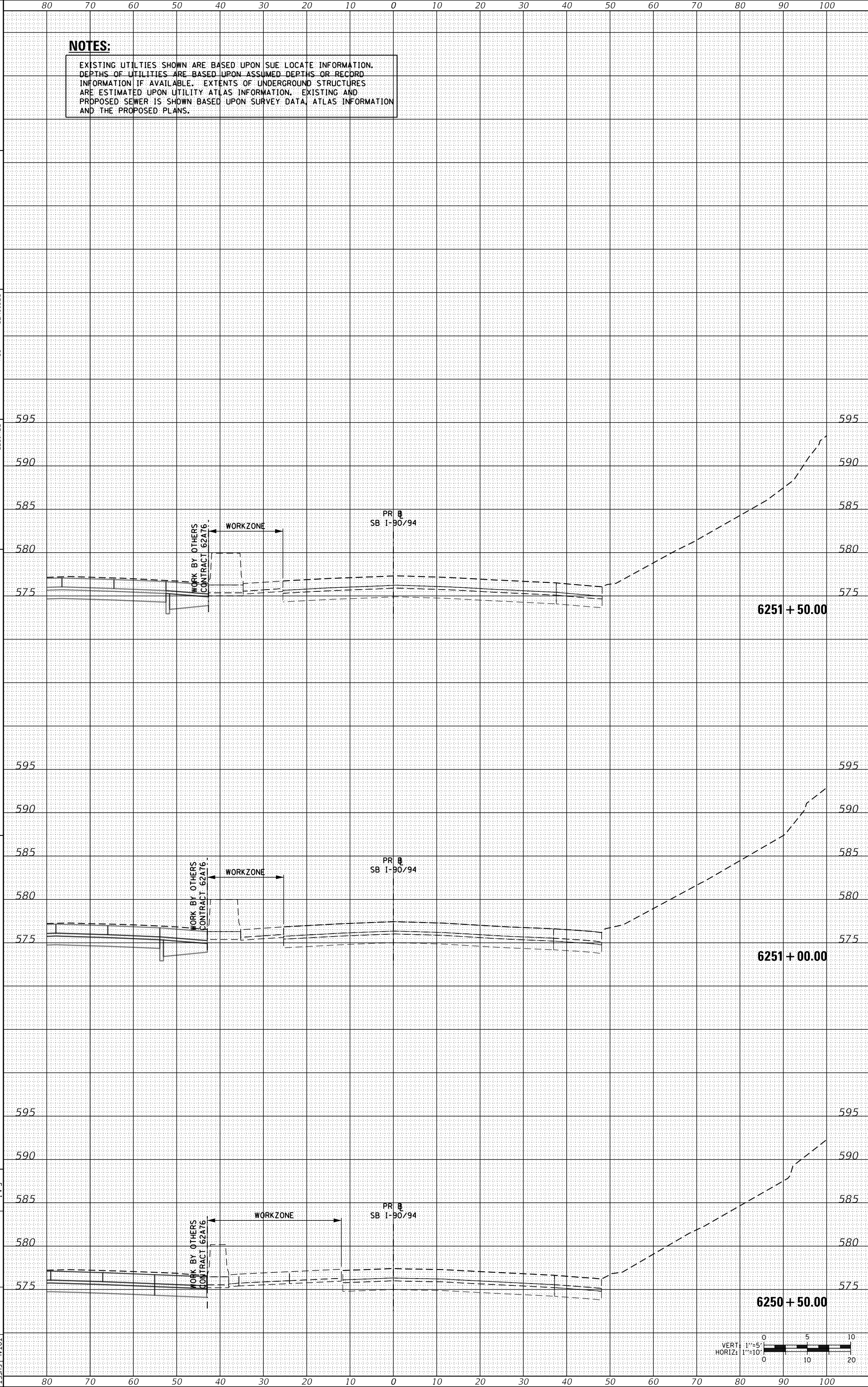
0162A77-SHT-XS-SB.STGIC.dgn
 USER NAME = endjheeker
 PLOT SCALE = 28.0000 / in.
 PLOT DATE = 1/31/2020

DESIGNED - SDH
 DRAWN - SDH
 CHECKED - MJE
 DATE - 1/29/2019

STATE OF ILLINOIS
 DEPARTMENT OF TRANSPORTATION

SCALE: 1/8" = 1'-0"
 SHEET 41 OF 44 SHEETS
 SB I-90/94 MAINLINE - STAGE 1C
 STA. 6250+50.00 TO STA. 6251+50.00

FAI R/E 90/94/290
 SECTION 2015-01BR
 COUNTY ILLINOIS
 TOTAL SHEET SHEETS NO. 1360 1125
 CONTRACT NO. 62A77



ORIGINAL SURVEY	SURVEYED	BY	DATE
NOTE BOOK	PLOTTED		
	TEMPLATE		
	AREAS		
	AREAS CHECKED		

FINAL SURVEY	SURVEYED	BY	DATE
NOTE BOOK	PLOTTED		
	TEMPLATE		
	AREAS		
	AREAS CHECKED		

FILE PATH = p:\AECOM\NA\AWSI\ecomonline\local\AECOM_DS02.NA\Documents\01 Americas\Transportation\60269938 Circle\Phase 1\000_CAD\006_Roadway\Sheets\62A77 Contract\0162A77-SHT-XS-SB.STGIC.dgn

NOTES:

EXISTING UTILITIES SHOWN ARE BASED UPON SUE LOCATE INFORMATION. DEPTHS OF UTILITIES ARE BASED UPON ASSUMED DEPTHS OR RECORD INFORMATION IF AVAILABLE. EXTENTS OF UNDERGROUND STRUCTURES ARE ESTIMATED UPON UTILITY ATLAS INFORMATION. EXISTING AND PROPOSED SEWER IS SHOWN BASED UPON SURVEY DATA, ATLAS INFORMATION AND THE PROPOSED PLANS.

AECOM
 200 EAST MICHIGAN AVENUE, SUITE 1400
 PHOENIX, ARIZONA 85001-1000 FAX: 602-313-6800

0162A77-SHT-XS-SB.STGIC.dgn
 USER NAME = endjbecker
 PLOT SCALE = 20.0000 / in.
 PLOT DATE = 1/31/2020

DESIGNED - SDH
 DRAWN - SDH
 CHECKED - MJE
 DATE - 1/29/2019

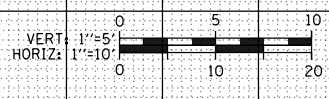
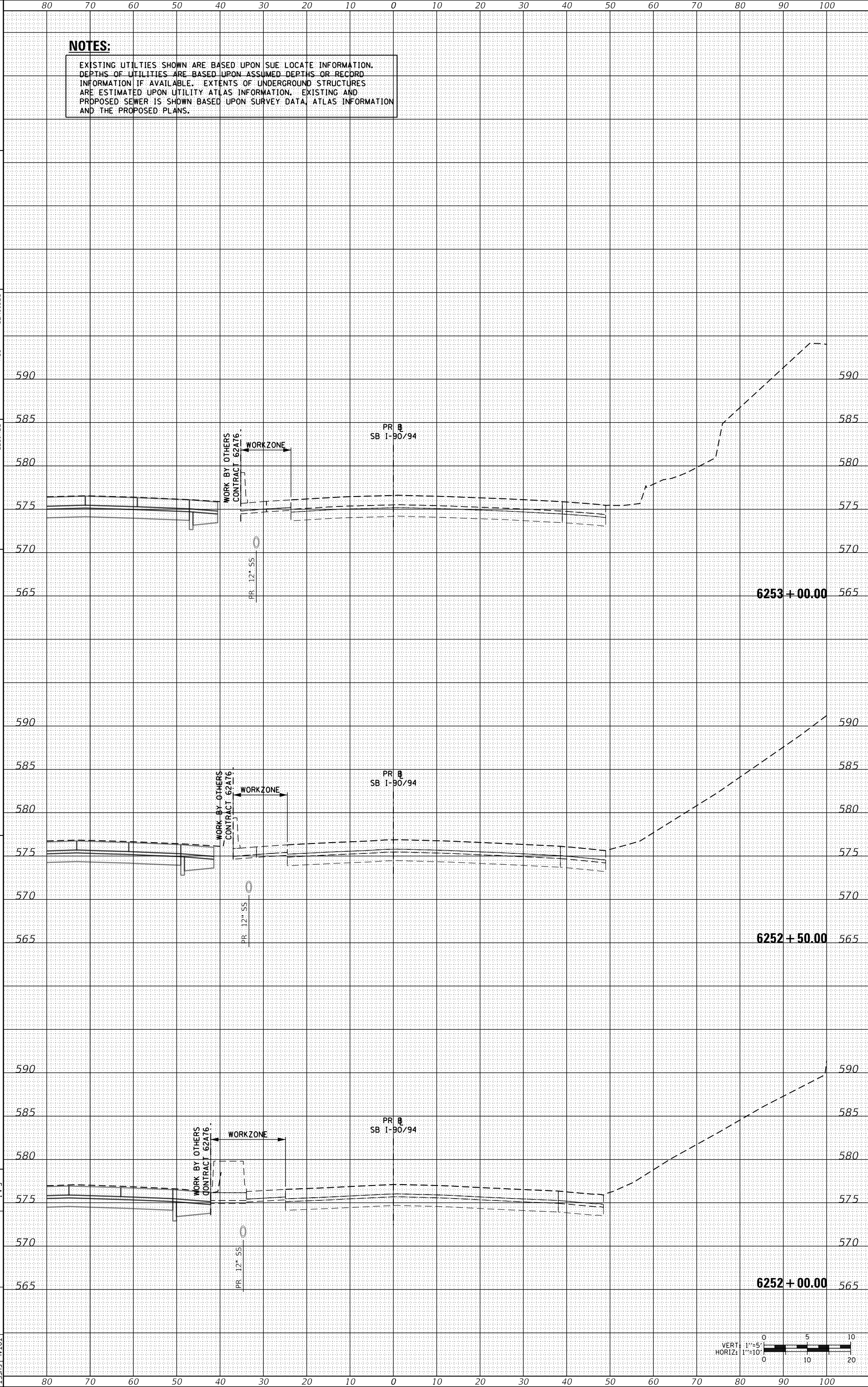
REVISED -
 REVISED -
 REVISED -

STATE OF ILLINOIS
 DEPARTMENT OF TRANSPORTATION

SCALE: 1/8" = 1'-0"
 SHEET 42 OF 44

CROSS SECTIONS
 SB I-90/94 MAINLINE - STAGE 1C

90/94/290 SECTION
 2015-01BR COUNTY
 TOTAL SHEET SHEETS NO. 1360 1126
 ILLINOIS FED. AID PROJECT CONTRACT NO. 62A77



ORIGINAL SURVEY	SURVEYED	BY	DATE
NOTE BOOK	PLOTTED		
	TEMPLATE		
	AREAS		
	AREAS CHECKED		

FINAL SURVEY	SURVEYED	BY	DATE
NOTE BOOK	PLOTTED		
	TEMPLATE		
	AREAS		
	AREAS CHECKED		

FILE PATH = p:\AECOM\NA\AWSI\ecomonline\local\AECOM_DS02.NA\Documents\01 Americas\Transportation\60269938 Circle\Phase 1\11000.CAD\006_Roadway\Sheets\62A77 Contract\0162A77-SHT-XS-SB.STGIC.dgn

NOTES:

EXISTING UTILITIES SHOWN ARE BASED UPON SUE LOCATE INFORMATION. DEPTHS OF UTILITIES ARE BASED UPON ASSUMED DEPTHS OR RECORD INFORMATION IF AVAILABLE. EXTENTS OF UNDERGROUND STRUCTURES ARE ESTIMATED UPON UTILITY ATLAS INFORMATION. EXISTING AND PROPOSED SEWER IS SHOWN BASED UPON SURVEY DATA, ATLAS INFORMATION AND THE PROPOSED PLANS.

AECOM
 200 EAST MICHIGAN AVENUE, SUITE 1400
 PHOENIX, ARIZONA 85001-1000 FAX: (602) 373-6800

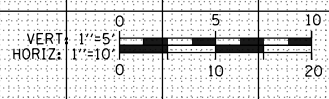
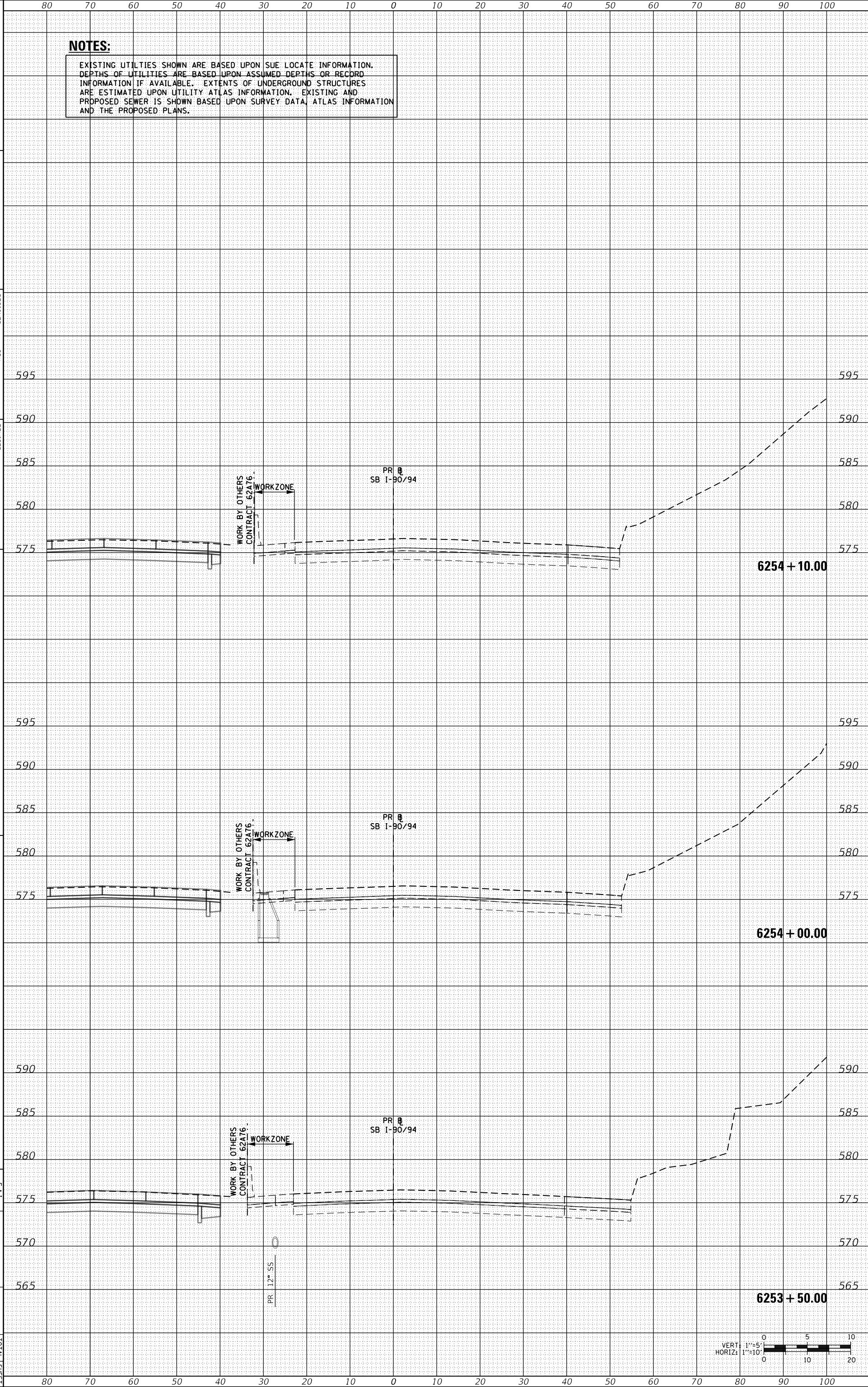
0162A77-SHT-XS-SB.STGIC.dgn
 USER NAME = endjheeker
 PLOT SCALE = 20.0000 / in.
 PLOT DATE = 1/31/2020

DESIGNED - SDH
 DRAWN - SDH
 CHECKED - MJE
 DATE - 1/29/2019

STATE OF ILLINOIS
 DEPARTMENT OF TRANSPORTATION

SCALE: H&V: 1"=10'
 SHEET 43 OF 44 SHEETS STA. 6253+50.00 TO STA. 6254+10.00

CROSS SECTIONS
 SB 1-90/94 MAINLINE - STAGE 1C
 TOTAL SHEET NO. 1360 SHEETS 1127
 COUNTY ILLINOIS
 CONTRACT NO. 62A77



ORIGINAL SURVEY	SURVEYED	BY	DATE
NOTE BOOK	PLOTTED		
	TEMPLATE		
	AREAS		
	AREAS CHECKED		
NO.			

FINAL SURVEY	SURVEYED	BY	DATE
NOTE BOOK	PLOTTED		
	TEMPLATE		
	AREAS		
	AREAS CHECKED		
NO.			

FILE PATH = p:\AECOM\NA\AWSI\ecomonline\local\AECOM_DS02.NA\Documents\01 Americas\Transportation\6269938 Circle\Phase 1\000.CAD\006.Roadway\Sheets\62A77 Contract\0162A77-SHT-XS-SB.STGIC.dgn

NOTES:

EXISTING UTILITIES SHOWN ARE BASED UPON SUE LOCATE INFORMATION. DEPTHS OF UTILITIES ARE BASED UPON ASSUMED DEPTHS OR RECORD INFORMATION IF AVAILABLE. EXTENTS OF UNDERGROUND STRUCTURES ARE ESTIMATED UPON UTILITY ATLAS INFORMATION. EXISTING AND PROPOSED SEWER IS SHOWN BASED UPON SURVEY DATA, ATLAS INFORMATION AND THE PROPOSED PLANS.

AECOM
 200 EAST MICHIGAN AVENUE, SUITE 1400
 PHOENIX, ARIZONA 85001-4244
 PHONE: (480) 351-7000 FAX: (480) 351-6800

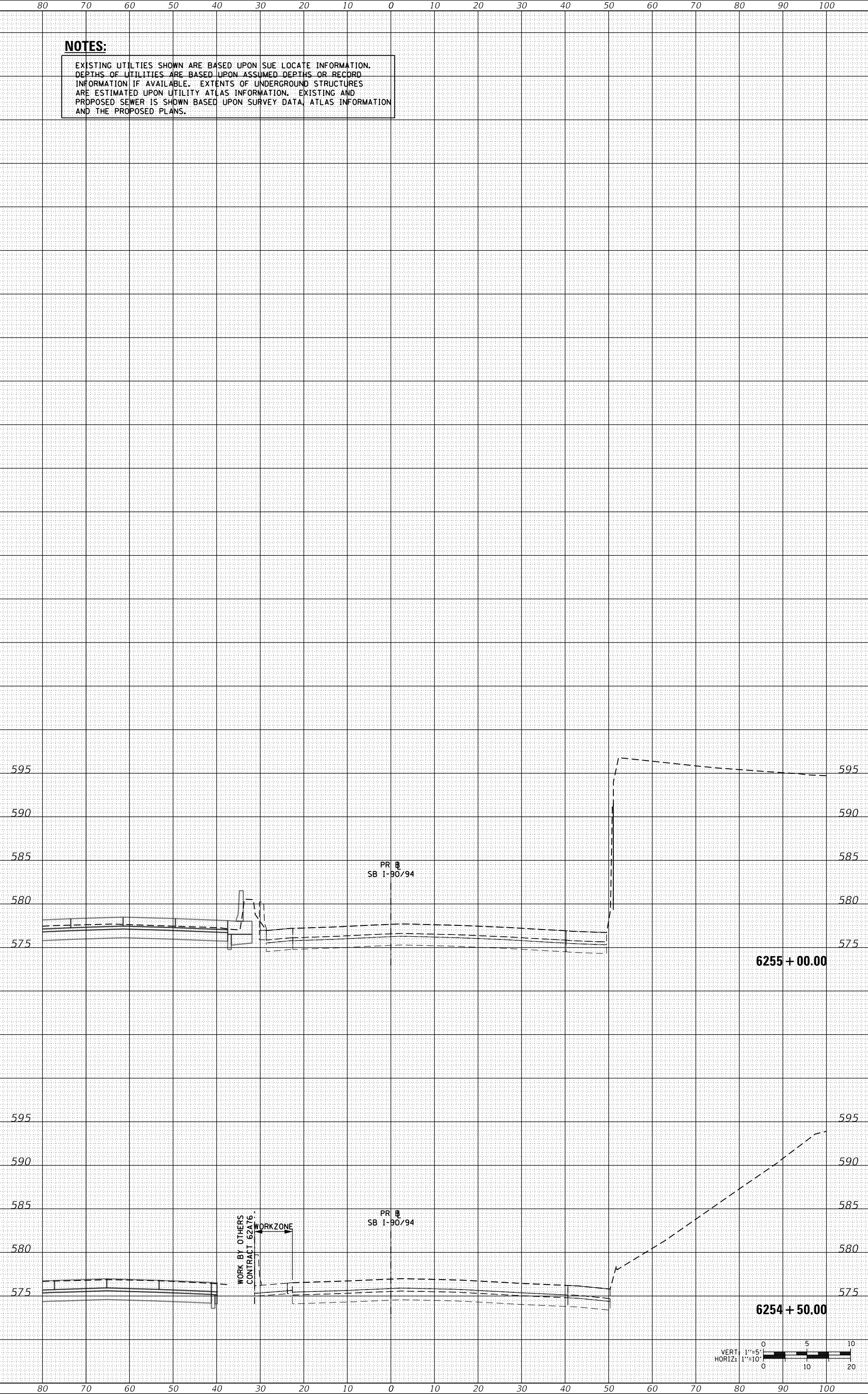
DESIGNED - SDH
 DRAWN - SDH
 CHECKED - MJE
 DATE - 1/29/2019

REVISIONS
 REVISION NO. DATE DESCRIPTION

STATE OF ILLINOIS
 DEPARTMENT OF TRANSPORTATION

CROSS SECTIONS
 SB I-90/94 MAINLINE - STAGE 1C
 SCALE: HORIZ. 1"=10' VERT. 1"=5'
 SHEET 44 OF 44 SHEETS STA. 6254+50.00 TO STA. 6255+00.00

DATE 9/94/290
 SECTION 2015-01BR
 COUNTY
 TOTAL SHEET SHEETS NO. 1360 1128
 ILLINOIS FED. AID PROJECT CONTRACT NO. 62A77



ORIGINAL SURVEY	SURVEYED	BY	DATE
NOTE BOOK	PLOTTED		
	TEMPLATE		
	AREAS		
	AREAS CHECKED		

FINAL SURVEY	SURVEYED	BY	DATE
NOTE BOOK	PLOTTED		
	TEMPLATE		
	AREAS		
	AREAS CHECKED		

FILE PATH = p:\AECOM\NA-AWS\ecomonline\local\AECOM_DS02\NA\Documents\01 Americas\Transportation\60269938 Circle\Phase 1\11000_CAD\006_Roadway\Sheets\62A77 Contract\0162A77-SHT-XS-SB-STG10.dgn

NOTES:

EXISTING UTILITIES SHOWN ARE BASED UPON SUE LOCATE INFORMATION. DEPTHS OF UTILITIES ARE BASED UPON ASSUMED DEPTHS OR RECORD INFORMATION IF AVAILABLE. EXTENTS OF UNDERGROUND STRUCTURES ARE ESTIMATED UPON UTILITY ATLAS INFORMATION. EXISTING AND PROPOSED SEWER IS SHOWN BASED UPON SURVEY DATA, ATLAS INFORMATION AND THE PROPOSED PLANS.



0162A77-SHT-XS-SB-STG10.dgn
 USER NAME = endjhecker
 PLOT SCALE = 20,0000 / in.
 PLOT DATE = 1/31/2020

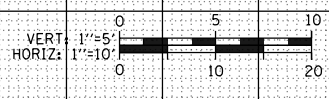
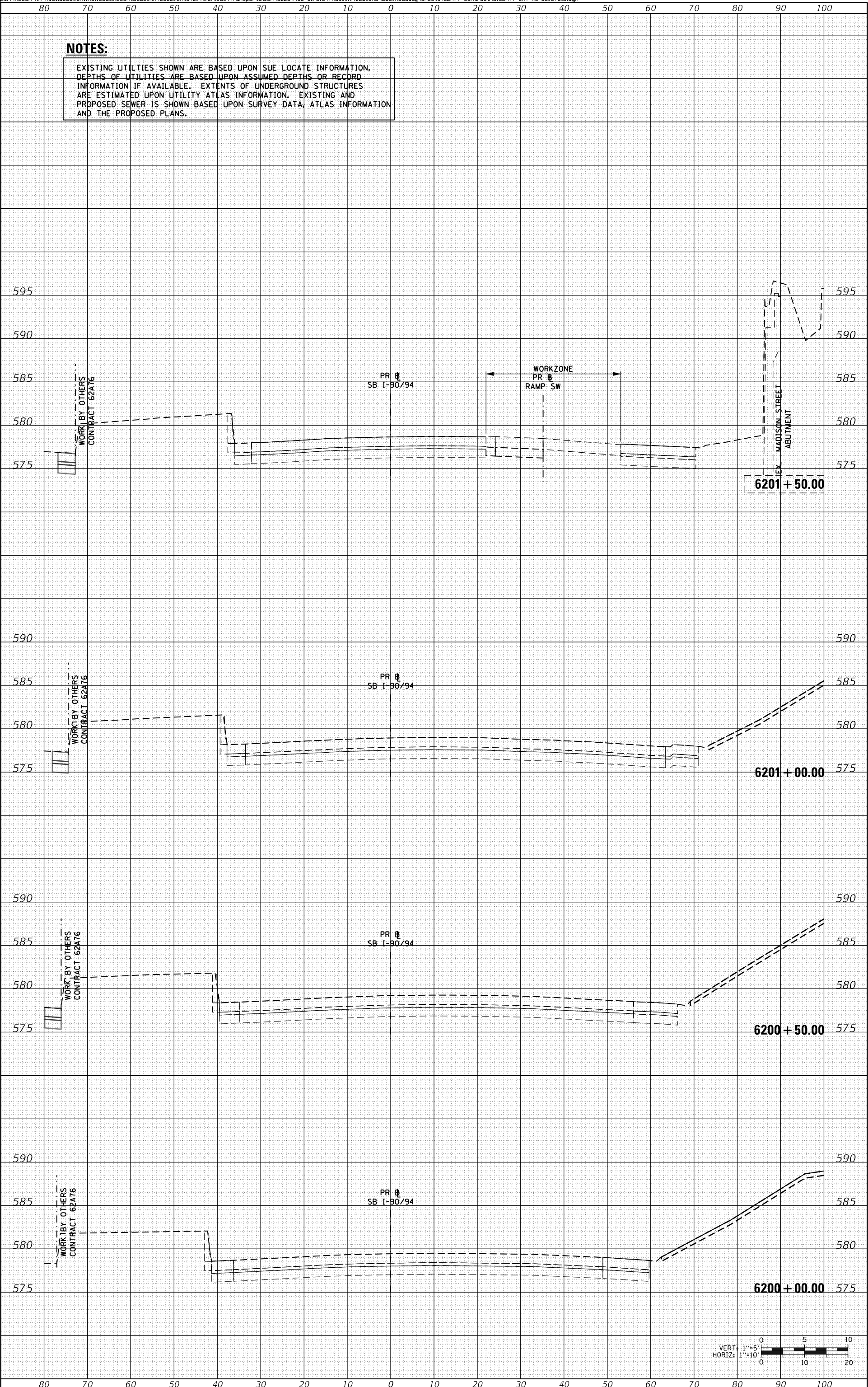
DESIGNED - SDH
 DRAWN - SDH
 CHECKED - MJE
 DATE - 1/29/2019

REVISIONS
 REVISION NO. DATE DESCRIPTION

STATE OF ILLINOIS
 DEPARTMENT OF TRANSPORTATION

CROSS SECTIONS
 SB 1-90/94 MAINLINE - STAGE 1D
 SCALE: 1/8" = 1'-0"
 SHEET 1 OF 49 SHEETS
 STA. 6200+00.00 TO STA. 6201+50.00

DATE 9/9/2009
 SECTION 2015-01BR
 COUNTY
 CONTRACT NO. 62A77



ORIGINAL SURVEY	SURVEYED	BY	DATE
NOTE BOOK	PLOTTED		
	TEMPLATE		
	AREAS		
	CHECKED		

FINAL SURVEY	SURVEYED	BY	DATE
NOTE BOOK	PLOTTED		
	TEMPLATE		
	AREAS		
	CHECKED		

FILE PATH = p:\AECOM\NA-AWS\AECOMonline\local\AECOM_DS02.NA\Documents\01 Americas\Transportation\60269938 Circle\Phase 1\000.CAD\006.Roadway\Sheets\62A77 Contract\0162A77-SHT-XS-SB-STGID.dgn

NOTES:

EXISTING UTILITIES SHOWN ARE BASED UPON SUE LOCATE INFORMATION. DEPTHS OF UTILITIES ARE BASED UPON ASSUMED DEPTHS OR RECORD INFORMATION IF AVAILABLE. EXTENTS OF UNDERGROUND STRUCTURES ARE ESTIMATED UPON UTILITY ATLAS INFORMATION. EXISTING AND PROPOSED SEWER IS SHOWN BASED UPON SURVEY DATA, ATLAS INFORMATION AND THE PROPOSED PLANS.

AECOM
 200 EAST WISCONSIN AVENUE, SUITE 1400
 PHOENIX, ARIZONA 85004-1500 FAX: (602) 973-6800

0162A77-SHT-XS-SB-STGID.dgn
 USER NAME = endrjb@aec.com
 PLOT SCALE = 20.0000 / in.
 PLOT DATE = 1/21/2020

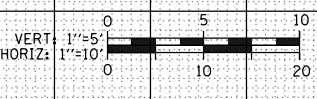
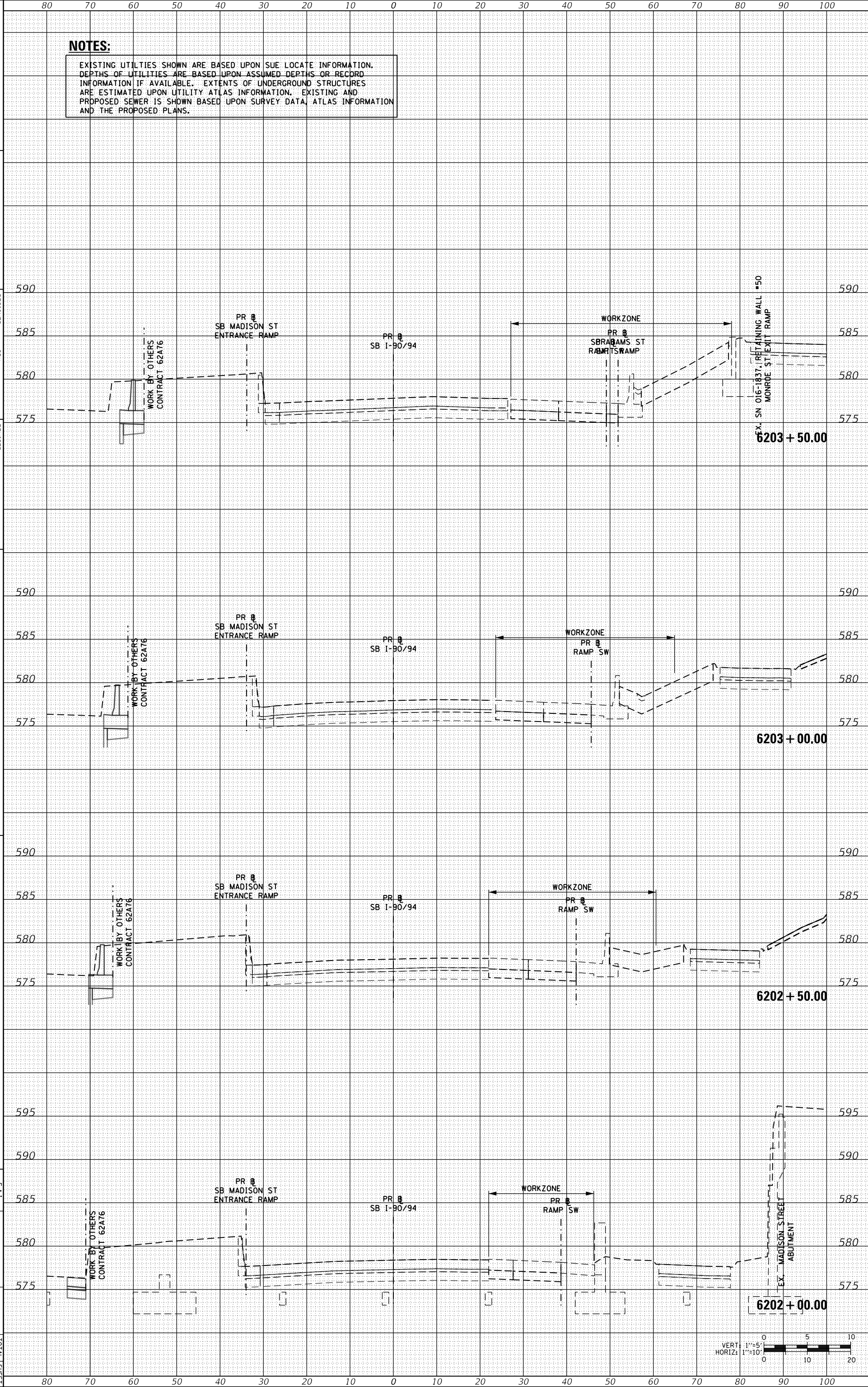
DESIGNED - SDH
 DRAWN - SDH
 CHECKED - MAE
 DATE - 1/29/2019

REVISED -
 REVISED -
 REVISED -

STATE OF ILLINOIS
 DEPARTMENT OF TRANSPORTATION

SCALE: 1/8" = 1'-0"
 SHEET 2 OF 49 SHEETS
 SB I-90/94 MAINLINE - STAGE 1D
 STA. 6202+00.00 TO STA. 6203+50.00

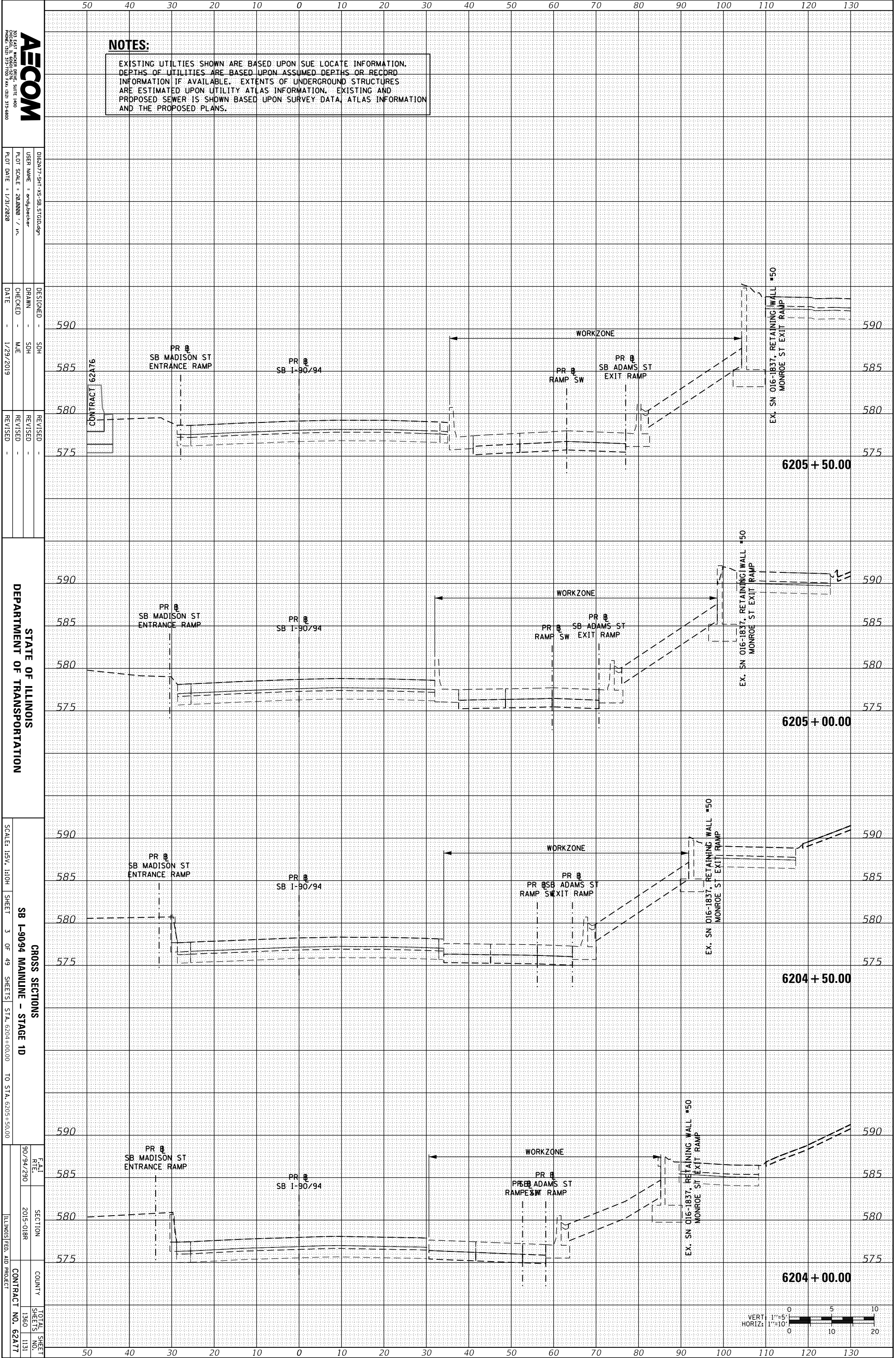
CROSS SECTIONS
 EAST RITE 90/94/290
 SECTION 2015-01BR
 COUNTY ILLINOIS FED. AID PROJECT
 TOTAL SHEET SHEETS NO. 1360 1130
 CONTRACT NO. 62A77



ORIGINAL SURVEY	SURVEYED	BY	DATE
NOTE BOOK	PLOTTED		
	TEMPLATE		
	AREAS		
	CHECKED		

FINAL SURVEY	SURVEYED	BY	DATE
NOTE BOOK	PLOTTED		
	TEMPLATE		
	AREAS		
	CHECKED		

FILE PATH = p:\AECOM\NA\AWSI\ecomonline\local\AECOM_DS02\NA\Documents\01 Americas\Transportation\60269938 Circle\Phase 1\11000.CAD\006_Roadway\Sheets\62A77 Contract\0162A77-SHT-XS-SB-STGID.dgn



NOTES:
 EXISTING UTILITIES SHOWN ARE BASED UPON SUE LOCATE INFORMATION. DEPTHS OF UTILITIES ARE BASED UPON ASSUMED DEPTHS OR RECORD INFORMATION IF AVAILABLE. EXTENTS OF UNDERGROUND STRUCTURES ARE ESTIMATED UPON UTILITY ATLAS INFORMATION. EXISTING AND PROPOSED SEWER IS SHOWN BASED UPON SURVEY DATA, ATLAS INFORMATION AND THE PROPOSED PLANS.

AECOM
 200 EAST MADISON STREET, SUITE 1400
 CHICAGO, IL 60601-1700 FAX: (312) 374-6800

0162A77-SHT-XS-SB-STGID.dgn
 USER NAME = endjbecker
 PLOT SCALE = 28.0000 / in.
 PLOT DATE = 1/31/2020

DESIGNED - SDH
 DRAWN - SDH
 CHECKED - MJE
 DATE - 1/29/2019

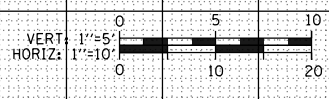
REVISIONS
 REVISION NO. DATE DESCRIPTION

STATE OF ILLINOIS
 DEPARTMENT OF TRANSPORTATION

SCALE: 1/8" = 1'-0"
 SHEET 3 OF 49 SHEETS

CROSS SECTIONS
 SB I-90/94 MAINLINE - STAGE 1D
 STA. 6204+00.00 TO STA. 6205+50.00

DATE	9/9/2019
SECTION	2015-01BR
COUNTY	ILLINOIS FED. AID PROJECT
TOTAL SHEETS	1360
SHEETS NO.	1131
CONTRACT NO.	62A77



ORIGINAL SURVEY	SURVEYED _____	BY _____	DATE _____
NOTE BOOK	PLOTTED _____		
	TEMPLATE _____		
	AREAS _____		
	AREAS CHECKED _____		

FINAL SURVEY	SURVEYED _____	BY _____	DATE _____
NOTE BOOK	PLOTTED _____		
	TEMPLATE _____		
	AREAS _____		
	AREAS CHECKED _____		

FILE PATH = p:\AECOM\NA-AWS\aecom\line\local\AECOM_DS02.NA\Documents\01Americas\Transportation\60269938 Circle\Phase 1\11000.CAD\006_Roadway\Sheets\62A77 Contract\0162A77-SHT-XS-SB.STGID.dgn

NOTES:

EXISTING UTILITIES SHOWN ARE BASED UPON SUE LOCATE INFORMATION. DEPTHS OF UTILITIES ARE BASED UPON ASSUMED DEPTHS OR RECORD INFORMATION IF AVAILABLE. EXTENTS OF UNDERGROUND STRUCTURES ARE ESTIMATED UPON UTILITY ATLAS INFORMATION. EXISTING AND PROPOSED SEWER IS SHOWN BASED UPON SURVEY DATA, ATLAS INFORMATION AND THE PROPOSED PLANS.

AECOM
 200 EAST MICHIGAN AVENUE, SUITE 1400
 PHOENIX, ARIZONA 85001-4244
 PHONE: (480) 351-7000 FAX: (480) 351-6800

0162A77-SHT-XS-SB-STGID.dgn
 USER NAME = endjbecker
 PLOT SCALE = 20.0000 / in.
 PLOT DATE = 1/31/2020

DESIGNED - SDH
 DRAWN - SDH
 CHECKED - MJE
 DATE - 1/29/2019

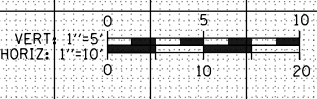
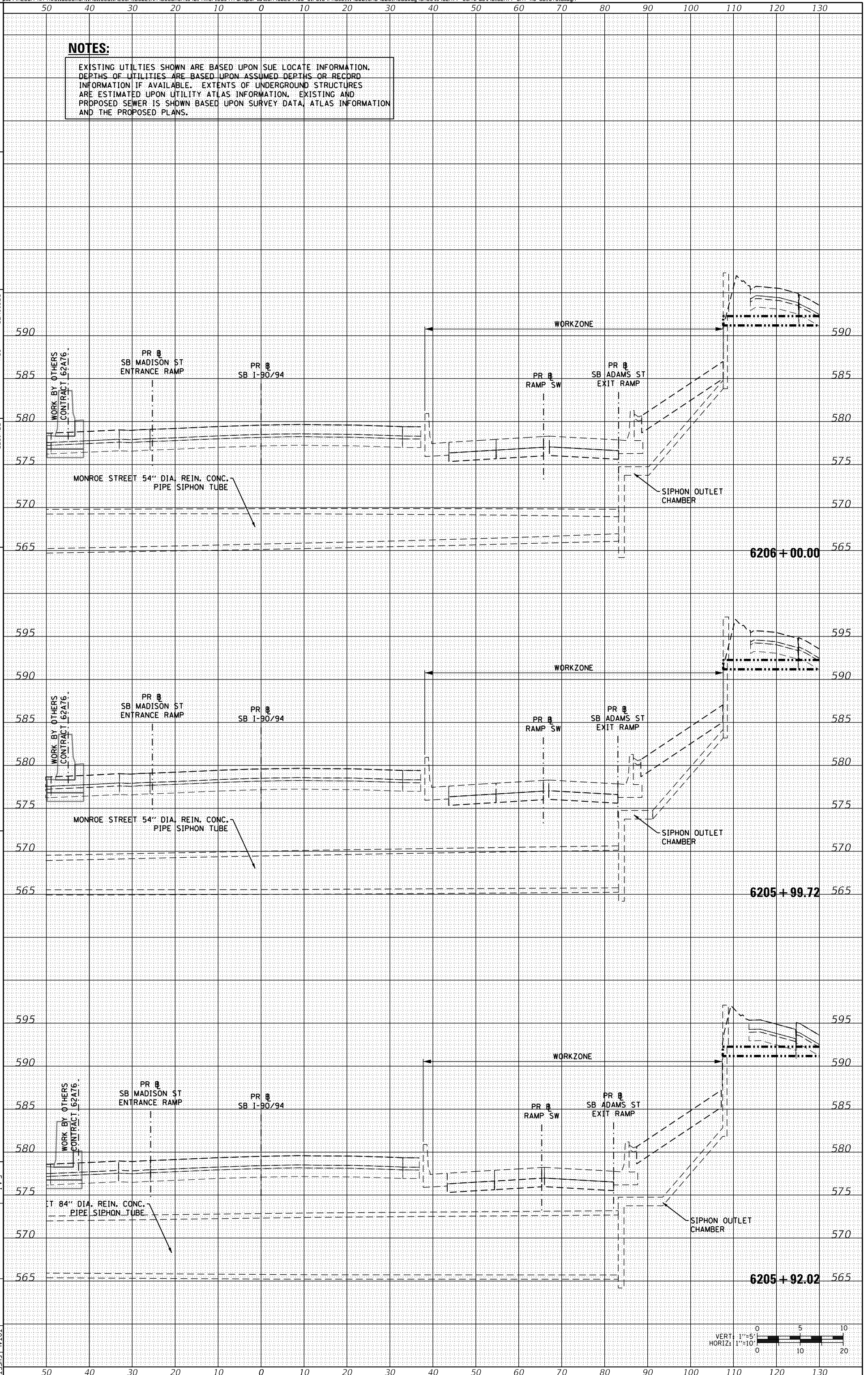
REVISIONS
 REVISION NO. _____
 REVISION DESCRIPTION _____
 DATE _____

STATE OF ILLINOIS
 DEPARTMENT OF TRANSPORTATION

SCALE: 1/8" = 1'-0"
 SHEET 4 OF 49 SHEETS STA. 6205+92.02 TO STA. 6206+00.00

CROSS SECTIONS
 SB I-90/94 MAINLINE - STAGE 1D

DATE 9/9/2000 SECTION 2015-01BR COUNTY TOTAL SHEETS 1360 SHEETS NO. 1132 CONTRACT NO. 62A77 ILLINOIS FED. AID PROJECT



ORIGINAL SURVEY	SURVEYED	BY	DATE
NOTE BOOK	PLOTTED		
	TEMPLATE		
	AREAS		
	AREAS CHECKED		

FINAL SURVEY	SURVEYED	BY	DATE
NOTE BOOK	PLOTTED		
	TEMPLATE		
	AREAS		
	AREAS CHECKED		

FILE PATH = p:\AECOM\NA-AWSI\ecomonline\local\AECOM_DS02.NA\Documents\01 Americas\Transportation\60269938 Circle\Phase 1\11000.CAD\006_Roadway\Sheets\62A77 Contract\0162A77-SHT-XS-SB-STGID.dgn

NOTES:

EXISTING UTILITIES SHOWN ARE BASED UPON SUE LOCATE INFORMATION. DEPTHS OF UTILITIES ARE BASED UPON ASSUMED DEPTHS OR RECORD INFORMATION IF AVAILABLE. EXTENTS OF UNDERGROUND STRUCTURES ARE ESTIMATED UPON UTILITY ATLAS INFORMATION. EXISTING AND PROPOSED SEWER IS SHOWN BASED UPON SURVEY DATA, ATLAS INFORMATION AND THE PROPOSED PLANS.

AECOM
 200 EAST MICHIGAN AVENUE, SUITE 1400
 ANN ARBOR, MI 48106-1500
 PHONE: (313) 375-1700 FAX: (313) 375-8600

0162A77-SHT-XS-SB-STGID.dgn
 USER NAME = endjbecker
 PLOT SCALE = 20.0000 / in.
 PLOT DATE = 1/31/2020

DESIGNED - SDH
 DRAWN - SDH
 CHECKED - MJC
 DATE - 1/29/2019

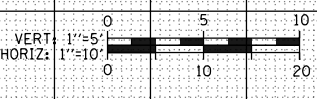
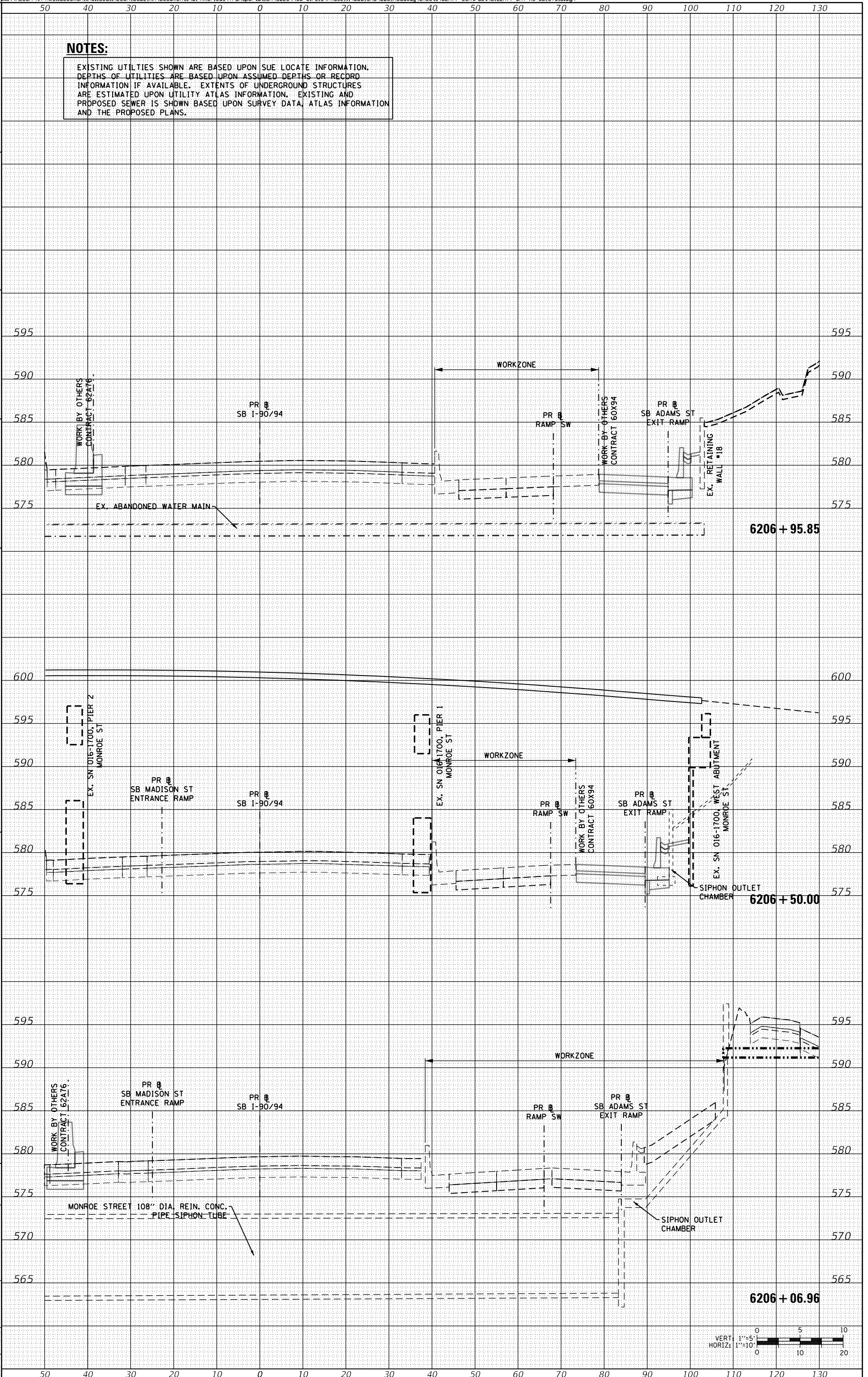
REVISIONS

STATE OF ILLINOIS
 DEPARTMENT OF TRANSPORTATION

SCALE: 1"=5' HORIZ
 SHEET 5 OF 49 SHEETS
 STA. 6206+06.96 TO STA. 6206+95.85

CROSS SECTIONS
 SB 1-90/94 MAINLINE - STAGE 1D

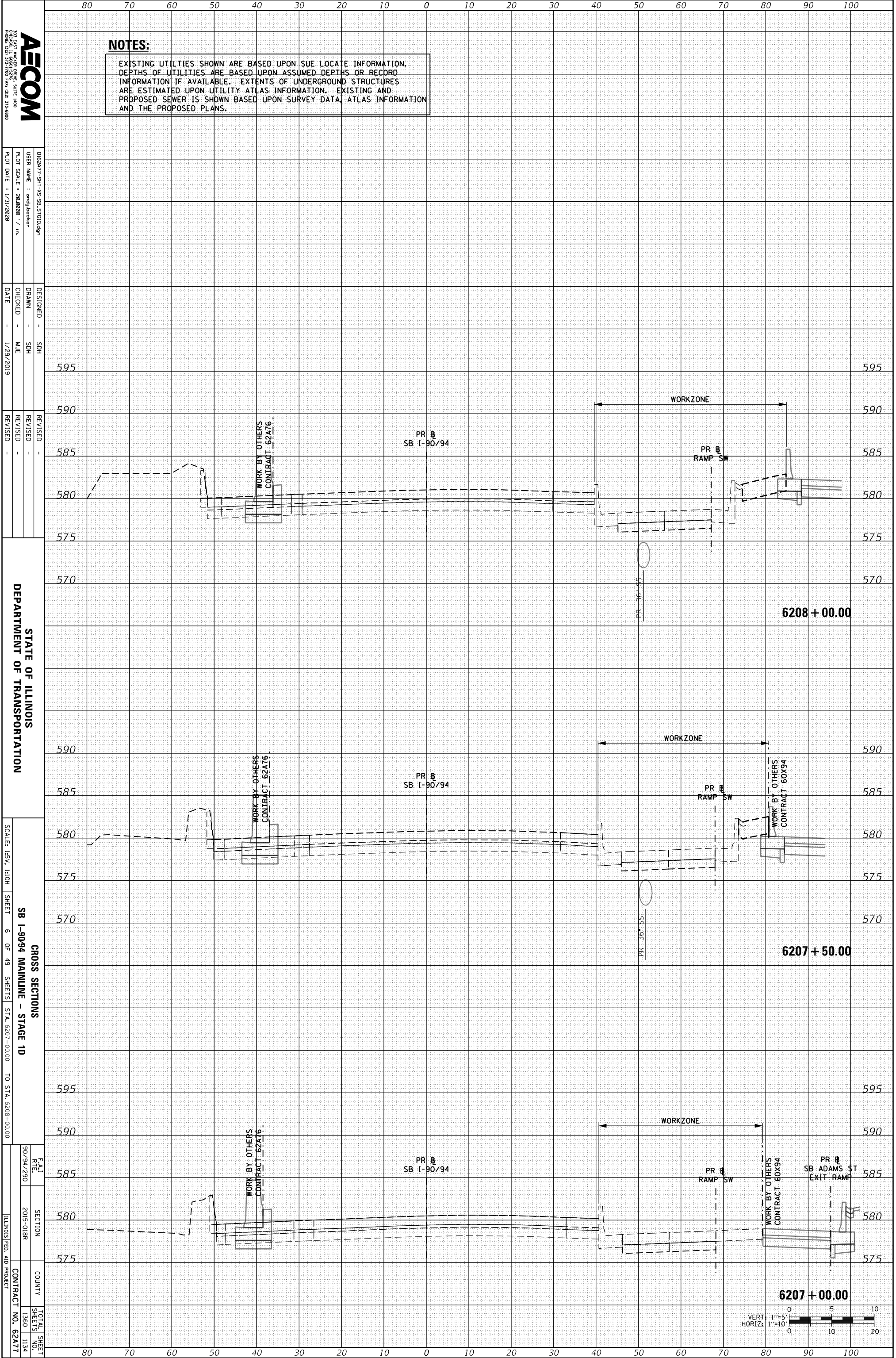
DATE: 9/09/200
 SECTION: 2015-01BR
 COUNTY: ILLINOIS
 TOTAL SHEETS: 1360
 SHEETS NO.: 1133
 CONTRACT NO.: 62A77



ORIGINAL SURVEY	SURVEYED _____	BY _____	DATE _____
NOTE BOOK	PLOTTED _____		
	TEMPLATE _____		
	AREAS _____		
	AREAS CHECKED _____		

FINAL SURVEY	SURVEYED _____	BY _____	DATE _____
NOTE BOOK	PLOTTED _____		
	TEMPLATE _____		
	AREAS _____		
	AREAS CHECKED _____		

FILE PATH = p:\AECOM\NA-AWSI\aeconline\local\AECOM_DS02.NA\Documents\01_Americas\Transportation\60269938_Circle\Phase_1\000_CAD\006_Roadway\Sheets\62A77_Contract\0162A77-SHT-XS-SB.STGID.dgn



NOTES:

EXISTING UTILITIES SHOWN ARE BASED UPON SUE LOCATE INFORMATION. DEPTHS OF UTILITIES ARE BASED UPON ASSUMED DEPTHS OR RECORD INFORMATION IF AVAILABLE. EXTENTS OF UNDERGROUND STRUCTURES ARE ESTIMATED UPON UTILITY ATLAS INFORMATION. EXISTING AND PROPOSED SEWER IS SHOWN BASED UPON SURVEY DATA, ATLAS INFORMATION AND THE PROPOSED PLANS.

AECOM
 200 EAST MICHIGAN AVENUE, SUITE 1400
 PHOENIX, AZ 85016-1700 FAX: (602) 371-6800

0162A77-SHT-XS-SB-STGID.dgn
 USER NAME = endjbecker
 PLOT SCALE = 28.0000 / in.
 PLOT DATE = 1/31/2020

DESIGNED - SDH
 DRAWN - SDH
 CHECKED - MJE
 DATE - 1/29/2019

REVISIONS
 REVISION NO. | DATE | DESCRIPTION

STATE OF ILLINOIS
 DEPARTMENT OF TRANSPORTATION
 SCALE: 1/8" = 1'-0"
 SHEET 6 OF 49 SHEETS
 STA. 6207+00.00 TO STA. 6208+00.00

CROSS SECTIONS
 SB 1-90/94 MAINLINE - STAGE 1D
 DATE: 9/09/200
 SECTION: 2015-01BR
 COUNTY: ILLINOIS FED. AID PROJECT
 TOTAL SHEET NO.: 1360
 SHEETS NO.: 1134
 CONTRACT NO.: 62A77

ORIGINAL SURVEY	SURVEYED _____	BY _____	DATE _____
NOTE BOOK	PLOTTED _____		
	TEMPLATE _____		
	AREAS _____		
	AREAS CHECKED _____		

FINAL SURVEY	SURVEYED _____	BY _____	DATE _____
NOTE BOOK	PLOTTED _____		
	TEMPLATE _____		
	AREAS _____		
	AREAS CHECKED _____		

FILE PATH = p:\AECOM\NA\AWSI\ecomonline\local\AECOM_DS02.NA\Documents\01 Americas\Transportation\60269938 Circle\Phase 1\000_CAD\006_Roadway\Sheets\62A77 Contract\0162A77-SHT-XS-SB-STG10.dgn

NOTES:

EXISTING UTILITIES SHOWN ARE BASED UPON SUE LOCATE INFORMATION. DEPTHS OF UTILITIES ARE BASED UPON ASSUMED DEPTHS OR RECORD INFORMATION IF AVAILABLE. EXTENTS OF UNDERGROUND STRUCTURES ARE ESTIMATED UPON UTILITY ATLAS INFORMATION. EXISTING AND PROPOSED SEWER IS SHOWN BASED UPON SURVEY DATA, ATLAS INFORMATION AND THE PROPOSED PLANS.

AECOM
 200 EAST MICHIGAN AVENUE, SUITE 1400
 PHOENIX, ARIZONA 85001-5070 FAX: (602) 375-8800

0162A77-SHT-XS-SB-STG10.dgn
 USER NAME = endjbecker
 PLOT SCALE = 20.0000 / in.
 PLOT DATE = 1/31/2020

DESIGNED - SDH
 DRAWN - SDH
 CHECKED - MJE
 DATE - 1/29/2019

REVISIONS
 REVISION NO. | DESCRIPTION | DATE

STATE OF ILLINOIS
 DEPARTMENT OF TRANSPORTATION

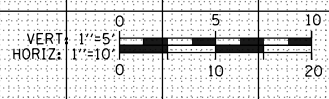
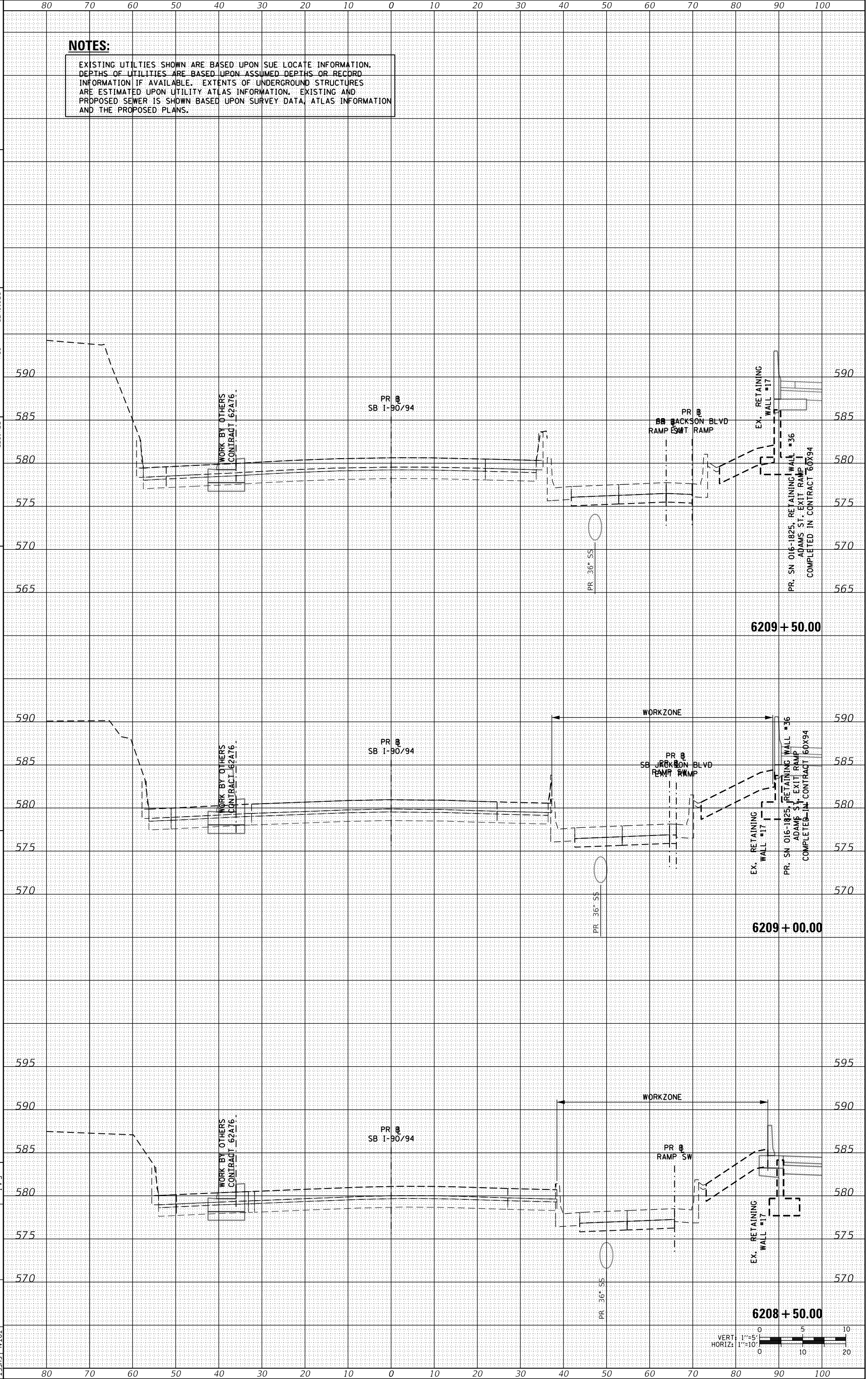
SCALE: 1/8" = 1'-0"
 SHEET 7 OF 49 SHEETS

CROSS SECTIONS
 SB 1-90/94 MAINLINE - STAGE 1D
 STA. 6208+50.00 TO STA. 6209+50.00

DATE: 9/9/2019
 SECTION: 2015-01BR

COUNTY: ILLINOIS
 CONTRACT NO.: 62A77

TOTAL SHEET NO.: 1360
 SHEETS NO.: 1135



ORIGINAL SURVEY	SURVEYED _____	BY _____	DATE _____
NOTE BOOK	PLOTTED _____		
	TEMPLATE _____		
	AREAS _____		
	AREAS CHECKED _____		

FINAL SURVEY	SURVEYED _____	BY _____	DATE _____
NOTE BOOK	PLOTTED _____		
	TEMPLATE _____		
	AREAS _____		
	AREAS CHECKED _____		

FILE PATH = p:\AECOM\NA\AWSI\ecom\online\local\AECOM_DS02\NA\Documents\01 Americas\Transportation\60269938 Circle\Phase 1\000_CAD\006_Roadway\Sheets\62A77 Contract\0162A77-SHT-XS-SB-STG10.dgn

NOTES:

EXISTING UTILITIES SHOWN ARE BASED UPON SUE LOCATE INFORMATION. DEPTHS OF UTILITIES ARE BASED UPON ASSUMED DEPTHS OR RECORD INFORMATION IF AVAILABLE. EXTENTS OF UNDERGROUND STRUCTURES ARE ESTIMATED UPON UTILITY ATLAS INFORMATION. EXISTING AND PROPOSED SEWER IS SHOWN BASED UPON SURVEY DATA, ATLAS INFORMATION AND THE PROPOSED PLANS.

AECOM
 200 EAST MICHIGAN AVENUE, SUITE 1400
 PHOENIX, ARIZONA 85001-5070 FAX: 602-971-8800

0162A77-SHT-XS-SB-STG10.dgn
 USER NAME = endr@aec.com
 PLOT SCALE = 20.0000 / in.
 PLOT DATE = 1/31/2020

DESIGNED - SDH
 DRAWN - SDH
 CHECKED - MJE
 DATE - 1/29/2019

REVISED -
 REVISIONS -

STATE OF ILLINOIS
 DEPARTMENT OF TRANSPORTATION

SCALE: 1/8" = 1'-0"
 SHEET 8 OF 49 SHEETS
 STA. 6210+00.00 TO STA. 6211+00.00

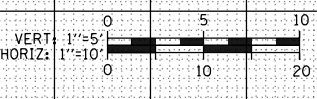
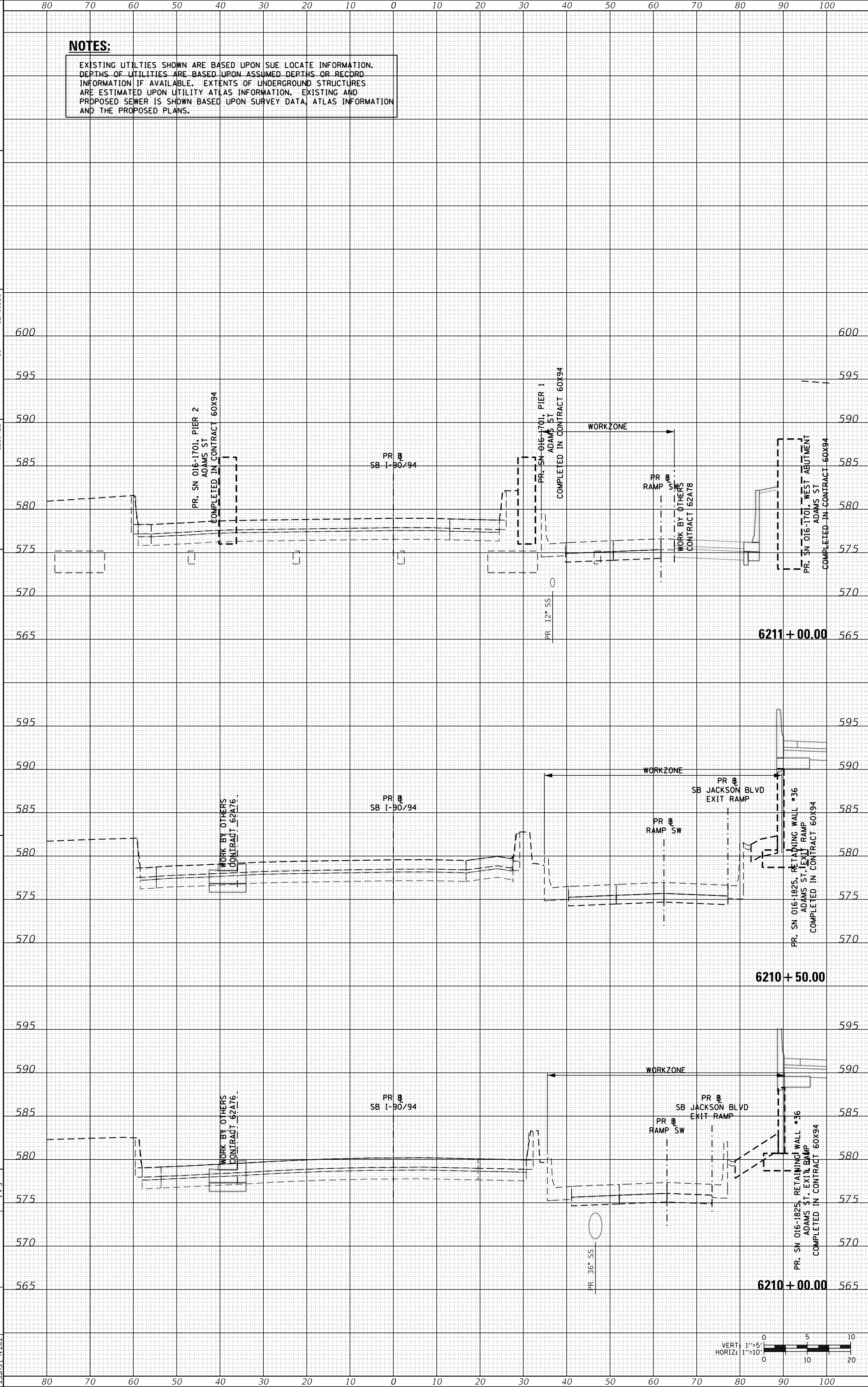
CROSS SECTIONS
 SB 1-90/94 MAINLINE - STAGE 1D

DATE: 9/9/200

SECTION: 2015-01BR

COUNTY: ILLINOIS FED. AID PROJECT

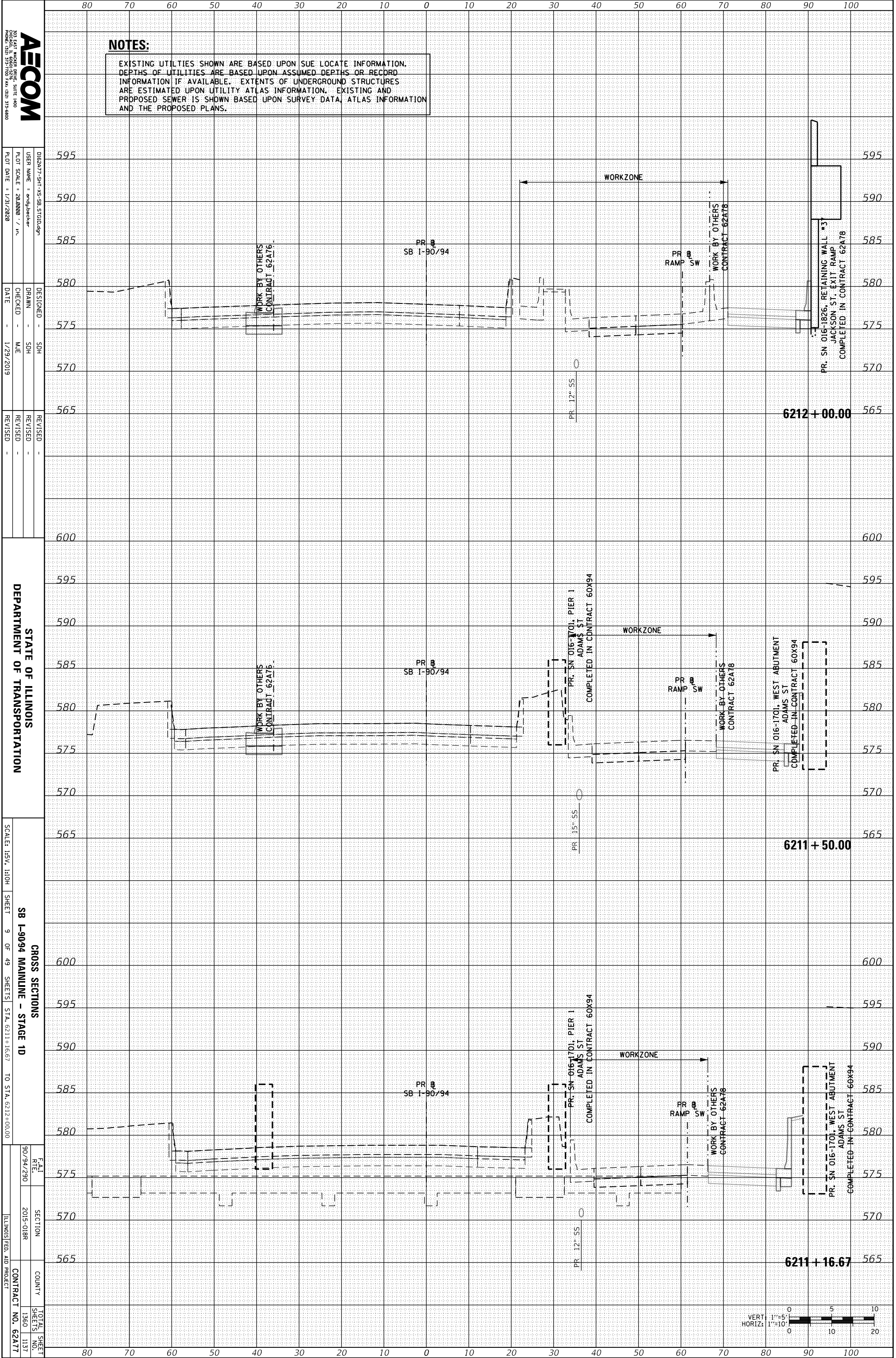
TOTAL SHEET NO.: 1360
 SHEETS NO.: 1136
 CONTRACT NO.: 62A77



ORIGINAL SURVEY	SURVEYED	BY	DATE
NOTE BOOK	PLOTTED		
	TEMPLATE		
	AREAS		
	AREAS CHECKED		

FINAL SURVEY	SURVEYED	BY	DATE
NOTE BOOK	PLOTTED		
	TEMPLATE		
	AREAS		
	AREAS CHECKED		

FILE PATH = p:\AECOM\NA-AWS\Aecom\line\local\AECOM_DS02.NA\Documents\01 Americas\Transportation\60269938 Circle\Phase 1\11000.CAD\006_Roadway\Sheets\62A77 Contract\0162A77-SHT-XS-SB-STIGD.dgn



NOTES:
 EXISTING UTILITIES SHOWN ARE BASED UPON SUE LOCATE INFORMATION. DEPTHS OF UTILITIES ARE BASED UPON ASSUMED DEPTHS OR RECORD INFORMATION IF AVAILABLE. EXTENTS OF UNDERGROUND STRUCTURES ARE ESTIMATED UPON UTILITY ATLAS INFORMATION. EXISTING AND PROPOSED SEWER IS SHOWN BASED UPON SURVEY DATA, ATLAS INFORMATION AND THE PROPOSED PLANS.



0162A77-SHT-XS-SB-STIGD.dgn
 USER NAME = endjbecker
 PLOT SCALE = 20.0000 / in.
 PLOT DATE = 1/31/2020

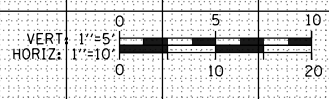
DESIGNED - SDH
 DRAWN - SDH
 CHECKED - MJE
 DATE - 1/29/2019

STATE OF ILLINOIS
 DEPARTMENT OF TRANSPORTATION

SCALE: 1/8" = 1'-0"
 SHEET 9 OF 49 SHEETS

CROSS SECTIONS
 SB 1-90/94 MAINLINE - STAGE 1D
 STA. 6211+16.67 TO STA. 6212+00.00

FAI R/E 90/94/290
 SECTION 2015-01BR
 COUNTY ILLINOIS
 TOTAL SHEET NO. 1360
 SHEETS NO. 1137
 CONTRACT NO. 62A77



ORIGINAL SURVEY	SURVEYED	BY	DATE
NOTE BOOK	PLOTTED		
	TEMPLATE		
	AREAS		
	AREAS CHECKED		

FINAL SURVEY	SURVEYED	BY	DATE
NOTE BOOK	PLOTTED		
	TEMPLATE		
	AREAS		
	AREAS CHECKED		

FILE PATH = p:\AECOM\NA-AWS\Aeconline\local\AECOM_DS02.NA\Documents\01 Americas\Transportation\6269938 Circle\Phase 1\000.CAD\006_Roadway\Sheets\62A77 Contract\0162A77-SHT-XS-SB.STGID.dgn

NOTES:

EXISTING UTILITIES SHOWN ARE BASED UPON SUE LOCATE INFORMATION. DEPTHS OF UTILITIES ARE BASED UPON ASSUMED DEPTHS OR RECORD INFORMATION IF AVAILABLE. EXTENTS OF UNDERGROUND STRUCTURES ARE ESTIMATED UPON UTILITY ATLAS INFORMATION. EXISTING AND PROPOSED SEWER IS SHOWN BASED UPON SURVEY DATA, ATLAS INFORMATION AND THE PROPOSED PLANS.

AECOM
 200 EAST MICHIGAN AVENUE, SUITE 1400
 PHOENIX, ARIZONA 85001-4244
 PHONE: (480) 351-7700 FAX: (480) 351-6800

0162A77-SHT-XS-SB.STGID.dgn
 USER NAME = endj@aec.com
 PLOT SCALE = 20.0000 / in.
 PLOT DATE = 1/31/2020

DESIGNED - SDH
 DRAWN - SDH
 CHECKED - MJE
 DATE - 1/29/2019

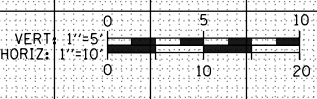
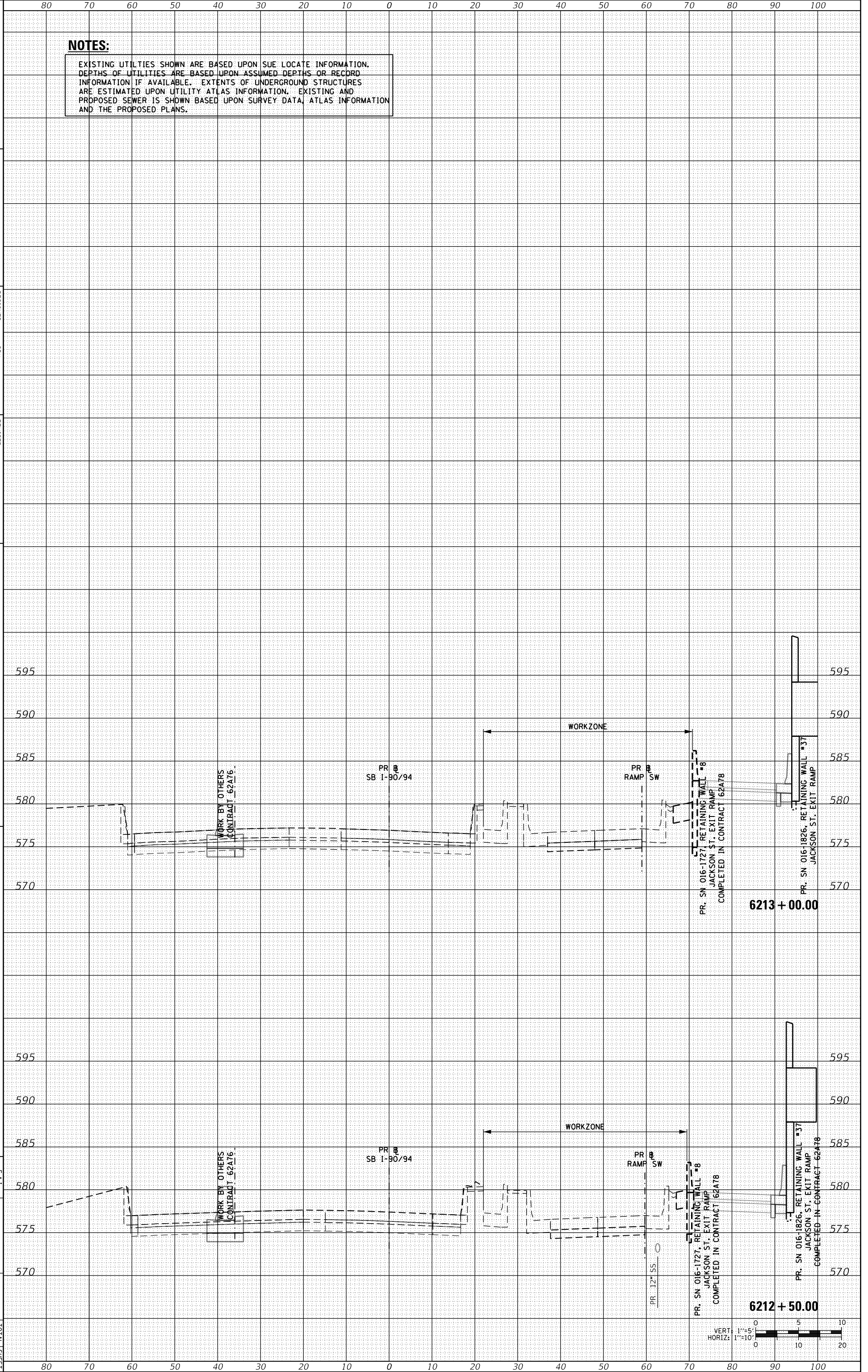
REVISED -
 REVISED -
 REVISED -

STATE OF ILLINOIS
 DEPARTMENT OF TRANSPORTATION

SCALE: 1/8" = 1'-0"
 SHEET 10 OF 49 SHEETS
 STA. 6212+50.00 TO STA. 6213+00.00

CROSS SECTIONS
 SB 1-90/94 MAINLINE - STAGE 1D

DATE	SECTION	COUNTY	TOTAL SHEET NO.
9/0/94/290	2015-01BR	1360	1138
ILLINOIS FED. AID PROJECT		CONTRACT NO. 62A77	



ORIGINAL SURVEY	SURVEYED	BY	DATE
NOTE BOOK	PLOTTED		
	TEMPLATE		
	AREAS		
	AREAS CHECKED		

FINAL SURVEY	SURVEYED	BY	DATE
NOTE BOOK	PLOTTED		
	TEMPLATE		
	AREAS		
	AREAS CHECKED		

FILE PATH = p:\AECOM\NA-AWSI\ecomonline\local\AECOM_DS02.NA\Documents\01 Americas\Transportation\60269938 Circle\Phase 1\11000.CAD\006_Roadway\Sheets\62A77 Contract\0162A77-SHT-XS-SB-STG10.dgn

NOTES:

EXISTING UTILITIES SHOWN ARE BASED UPON SUE LOCATE INFORMATION. DEPTHS OF UTILITIES ARE BASED UPON ASSUMED DEPTHS OR RECORD INFORMATION IF AVAILABLE. EXTENTS OF UNDERGROUND STRUCTURES ARE ESTIMATED UPON UTILITY ATLAS INFORMATION. EXISTING AND PROPOSED SEWER IS SHOWN BASED UPON SURVEY DATA, ATLAS INFORMATION AND THE PROPOSED PLANS.

AECOM
 200 EAST MICHIGAN AVENUE, SUITE 1400
 PHOENIX, ARIZONA 85001-5070
 PHONE: (480) 351-7000 FAX: (480) 351-6800

0162A77-SHT-XS-SB-STG10.dgn
 USER NAME = endjbecker
 PLOT SCALE = 20.0000 / in.
 PLOT DATE = 1/31/2020

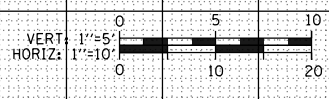
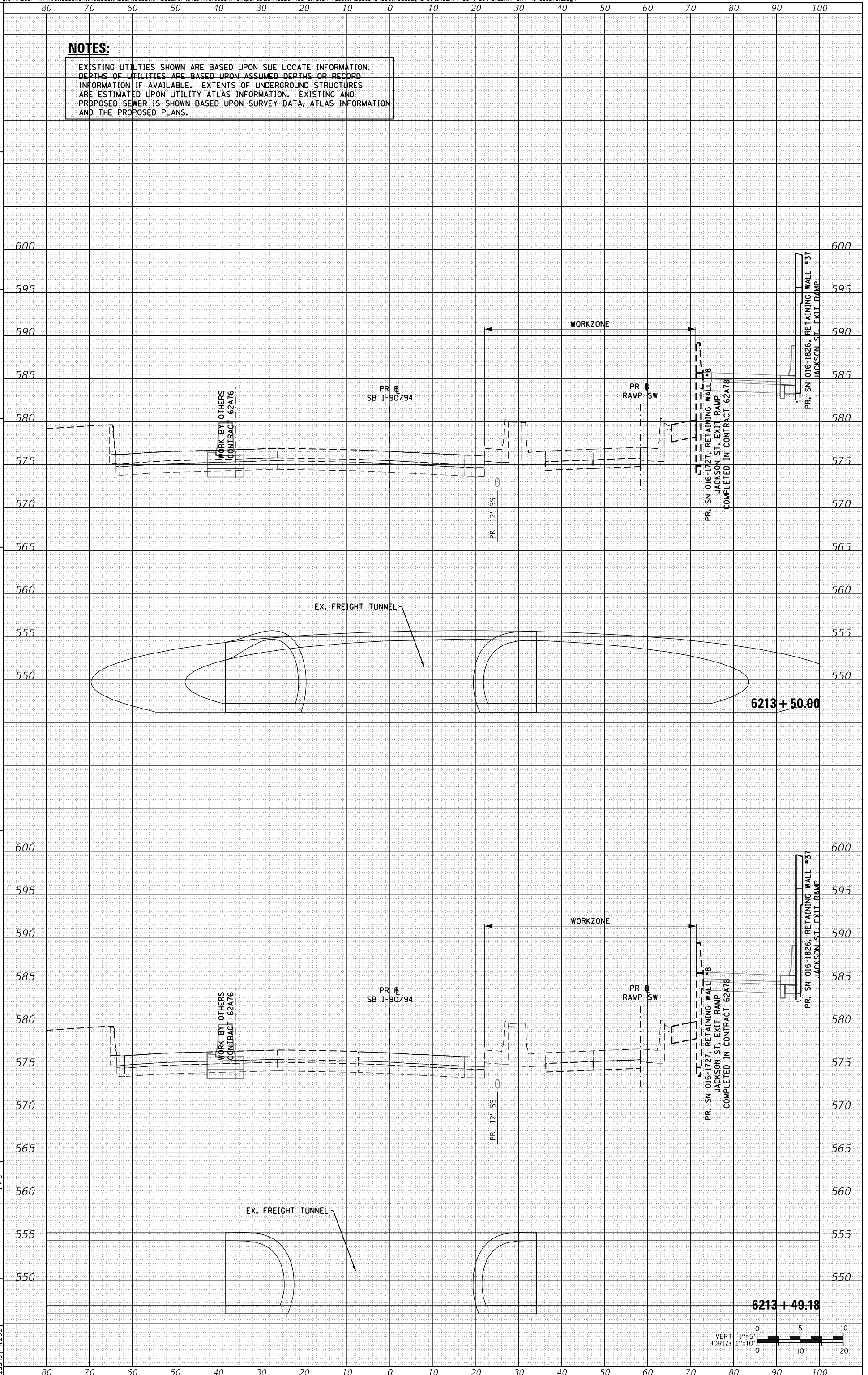
DESIGNED - SDH
 DRAWN - SDH
 CHECKED - MJE
 DATE - 1/29/2019

REVISIONS
 REVISION NO. DATE DESCRIPTION

STATE OF ILLINOIS
 DEPARTMENT OF TRANSPORTATION

SCALE: H&V: 1"=10'
 SHEET 11 OF 49 SHEETS STA. 6213+49.18 TO STA. 6213+50.00
 CROSS SECTIONS
 SB 1-90/94 MAINLINE - STAGE 1D

DATE: 9/9/200
 SECTION: 2015-01BR
 COUNTY: ILLINOIS FED. AID PROJECT
 TOTAL SHEET NO.: 1360
 SHEETS NO.: 1139
 CONTRACT NO.: 62A77



ORIGINAL SURVEY	SURVEYED	BY	DATE
NOTE BOOK	PLOTTED		
	TEMPLATE		
	AREAS		
	AREAS CHECKED		

FINAL SURVEY	SURVEYED	BY	DATE
NOTE BOOK	PLOTTED		
	TEMPLATE		
	AREAS		
	AREAS CHECKED		

FILE PATH = p:\AECOM\NA-AWS\online\local\AECOM_DS02.NA\Documents\01 Americas\Transportation\60269938 Circle\Phase 1\000.CAD\006.Roadway\Sheets\62A77 Contract\0162A77-SHT-XS-SB.STGID.dgn

NOTES:

EXISTING UTILITIES SHOWN ARE BASED UPON SUE LOCATE INFORMATION. DEPTHS OF UTILITIES ARE BASED UPON ASSUMED DEPTHS OR RECORD INFORMATION IF AVAILABLE. EXTENTS OF UNDERGROUND STRUCTURES ARE ESTIMATED UPON UTILITY ATLAS INFORMATION. EXISTING AND PROPOSED SEWER IS SHOWN BASED UPON SURVEY DATA, ATLAS INFORMATION AND THE PROPOSED PLANS.



0162A77-SHT-XS-SB-STGID.dgn
 USER NAME = endjbecker
 PLOT SCALE = 20.0000 / in.
 PLOT DATE = 1/31/2020

DESIGNED - SDH
 DRAWN - SDH
 CHECKED - MJE
 DATE - 1/29/2019

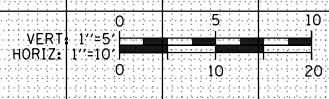
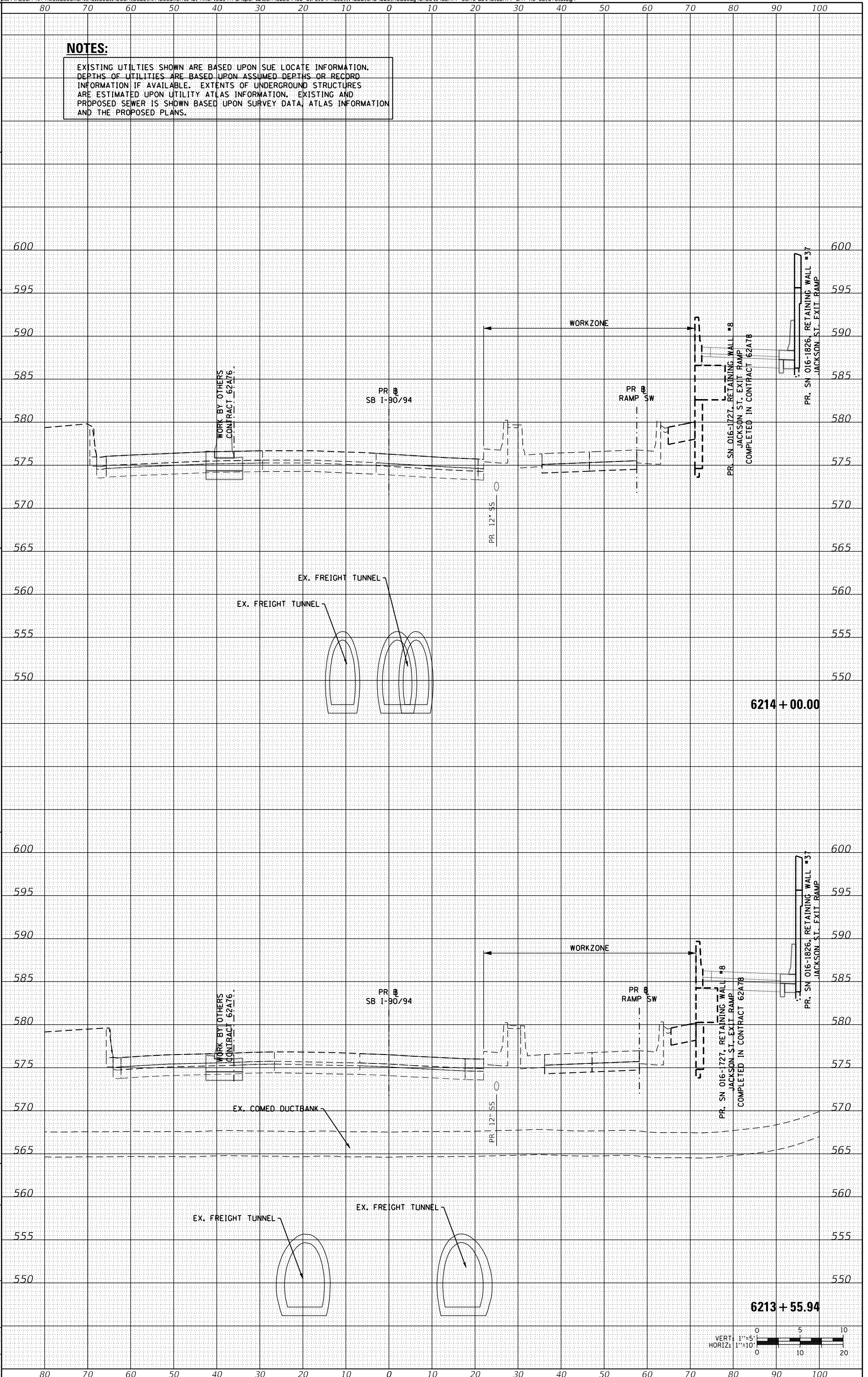
REVISED -
 REVISION -
 REVISION -

STATE OF ILLINOIS
 DEPARTMENT OF TRANSPORTATION

SCALE: 1/8" = 1'-0"
 SHEET 12 OF 49

CROSS SECTIONS
 SB 1-90/94 MAINLINE - STAGE 1D
 STA. 6213+55.94 TO STA. 6214+00.00

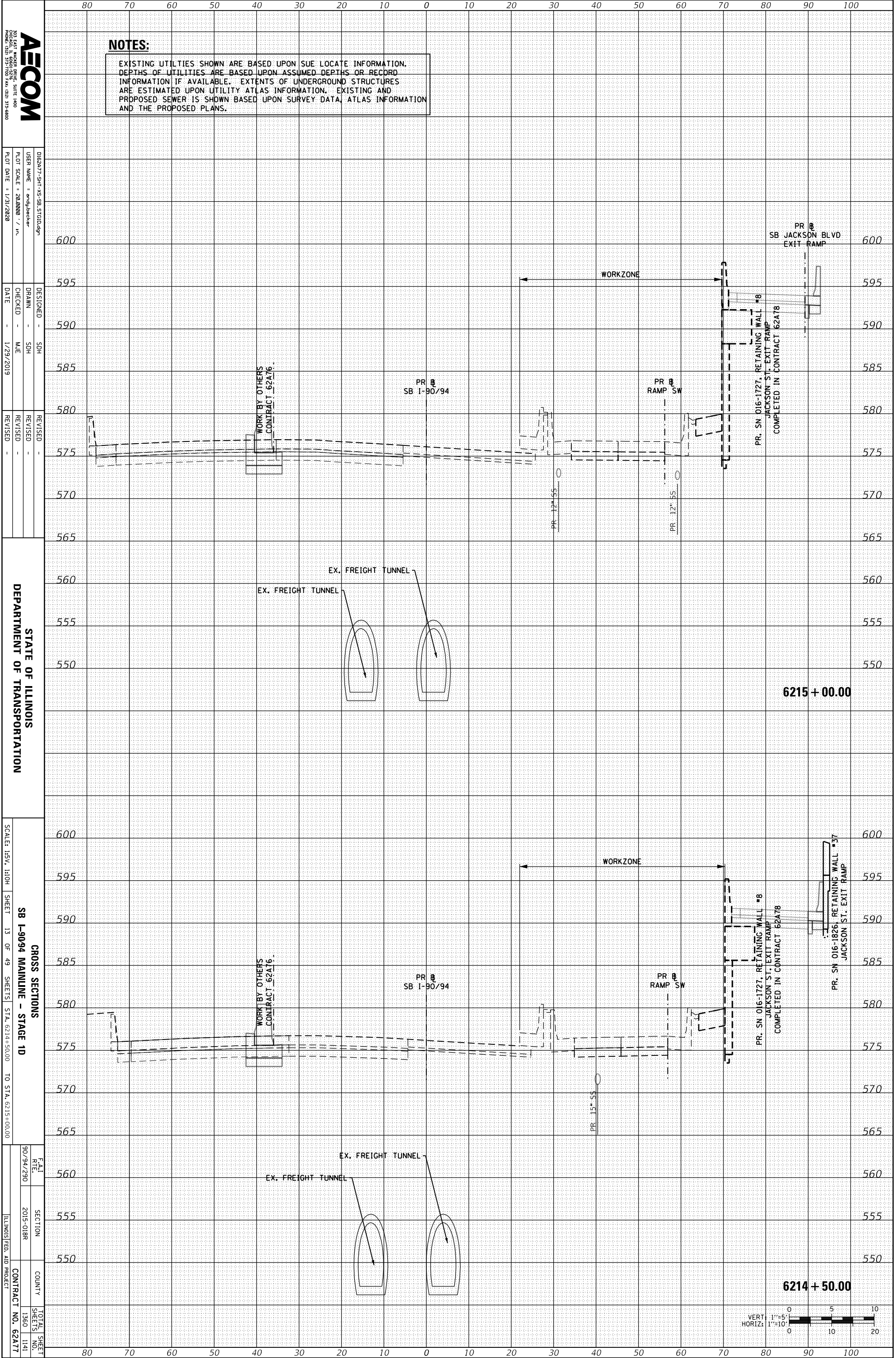
DATE: 9/9/2009
 SECTION: 2015-01BR
 COUNTY: ILLINOIS
 CONTRACT NO.: 62A77



ORIGINAL SURVEY	SURVEYED _____	BY _____	DATE _____
NOTE BOOK	PLOTTED _____		
	TEMPLATE _____		
	AREAS _____		
	AREAS CHECKED _____		

FINAL SURVEY	SURVEYED _____	BY _____	DATE _____
NOTE BOOK	PLOTTED _____		
	TEMPLATE _____		
	AREAS _____		
	AREAS CHECKED _____		

FILE PATH = p:\AECOM\NA-AWS\Aeconline\local\AECOM_DS02.NA\Documents\01 Americas\Transportation\60269938 Circle\Phase 1\000.CAD\006.Roadway\Sheets\62A77 Contract\0162A77-SHT-XS-SB.STGID.dgn



NOTES:
 EXISTING UTILITIES SHOWN ARE BASED UPON SUE LOCATE INFORMATION. DEPTHS OF UTILITIES ARE BASED UPON ASSUMED DEPTHS OR RECORD INFORMATION IF AVAILABLE. EXTENTS OF UNDERGROUND STRUCTURES ARE ESTIMATED UPON UTILITY ATLAS INFORMATION. EXISTING AND PROPOSED SEWER IS SHOWN BASED UPON SURVEY DATA, ATLAS INFORMATION AND THE PROPOSED PLANS.

AECOM
 200 EAST MICHIGAN AVENUE, SUITE 1400
 PHOENIX, AZ 85012-1700 FAX: (480) 373-8800

0162A77-SHT-XS-SB-STG1D.dgn
 USER NAME = endrjb@aec.com
 PLOT SCALE = 28.0000 / in.
 PLOT DATE = 1/31/2020

DESIGNED - SDH
 DRAWN - SDH
 CHECKED - MJE
 DATE - 1/29/2019

REVISED -
 REVISION NO. -
 DATE -

STATE OF ILLINOIS
 DEPARTMENT OF TRANSPORTATION

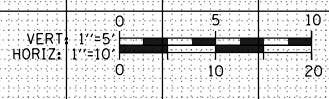
SCALE: 1/8" = 1'-0"
 SHEET 13 OF 49 SHEETS
 STA. 6214+50.00 TO STA. 6215+00.00

CROSS SECTIONS
 SB I-90/94 MAINLINE - STAGE 1D

DATE	9/09/2000	SECTION	2015-01BR	COUNTY	ILLINOIS FED. AID PROJECT
TOTAL SHEETS	1360	SHEET NO.	1141	CONTRACT NO.	62A77

6215 + 00.00

6214 + 50.00



ORIGINAL SURVEY	SURVEYED	BY	DATE
NOTE BOOK	PLOTTED		
	TEMPLATE		
	AREAS		
	AREAS CHECKED		

FINAL SURVEY	SURVEYED	BY	DATE
NOTE BOOK	PLOTTED		
	TEMPLATE		
	AREAS		
	AREAS CHECKED		

FILE PATH = p:\AECOM\NA-AWSI\ecomonline\local\AECOM_DS02.NA\Documents\01 Americas\Transportation\60269938 Circle\Phase 1\000.CAD\006_Roadway\Sheets\62A77 Contract\0162A77-SHT-XS-SB.STGID.dgn

NOTES:

EXISTING UTILITIES SHOWN ARE BASED UPON SUE LOCATE INFORMATION. DEPTHS OF UTILITIES ARE BASED UPON ASSUMED DEPTHS OR RECORD INFORMATION IF AVAILABLE. EXTENTS OF UNDERGROUND STRUCTURES ARE ESTIMATED UPON UTILITY ATLAS INFORMATION. EXISTING AND PROPOSED SEWER IS SHOWN BASED UPON SURVEY DATA, ATLAS INFORMATION AND THE PROPOSED PLANS.

AECOM
 200 EAST MICHIGAN AVENUE, SUITE 1400
 PHOENIX, ARIZONA 85001
 PHONE: (480) 313-7000 FAX: (480) 313-6800

0162A77-SHT-XS-SB.STGID.dgn
 USER NAME = endrjbecker
 PLOT SCALE = 20.0000 / in.
 PLOT DATE = 1/31/2020

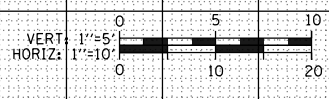
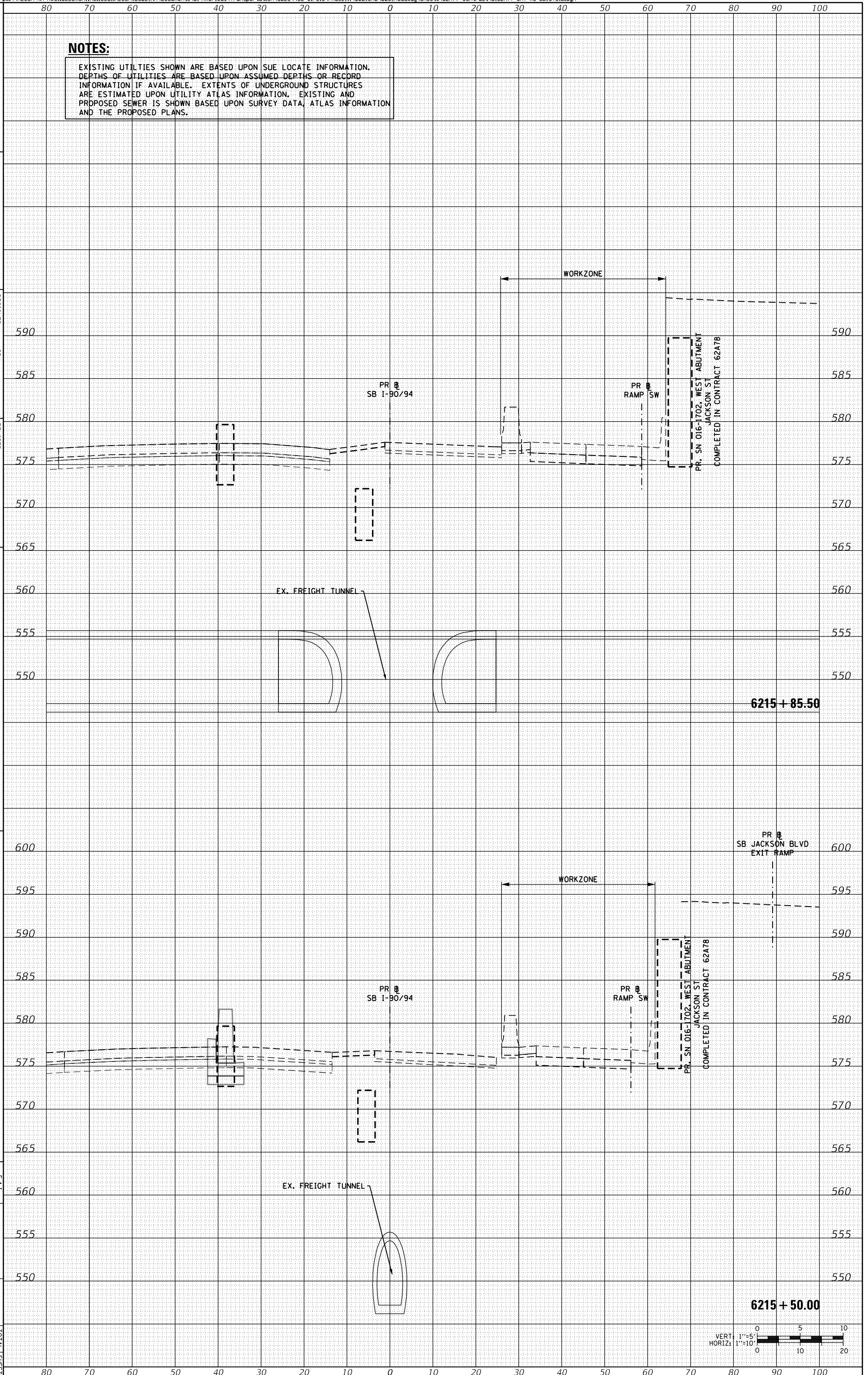
DESIGNED - SDH
 DRAWN - SDH
 CHECKED - MJE
 DATE - 1/29/2019

REVISIONS
 REVISION NO. DATE DESCRIPTION

STATE OF ILLINOIS
 DEPARTMENT OF TRANSPORTATION

SCALE: H&V: 1"=10'
 SHEET 14 OF 49 SHEETS STA. 6215+50.00 TO STA. 6215+85.50
CROSS SECTIONS
 SB I-90/94 MAINLINE - STAGE 1D

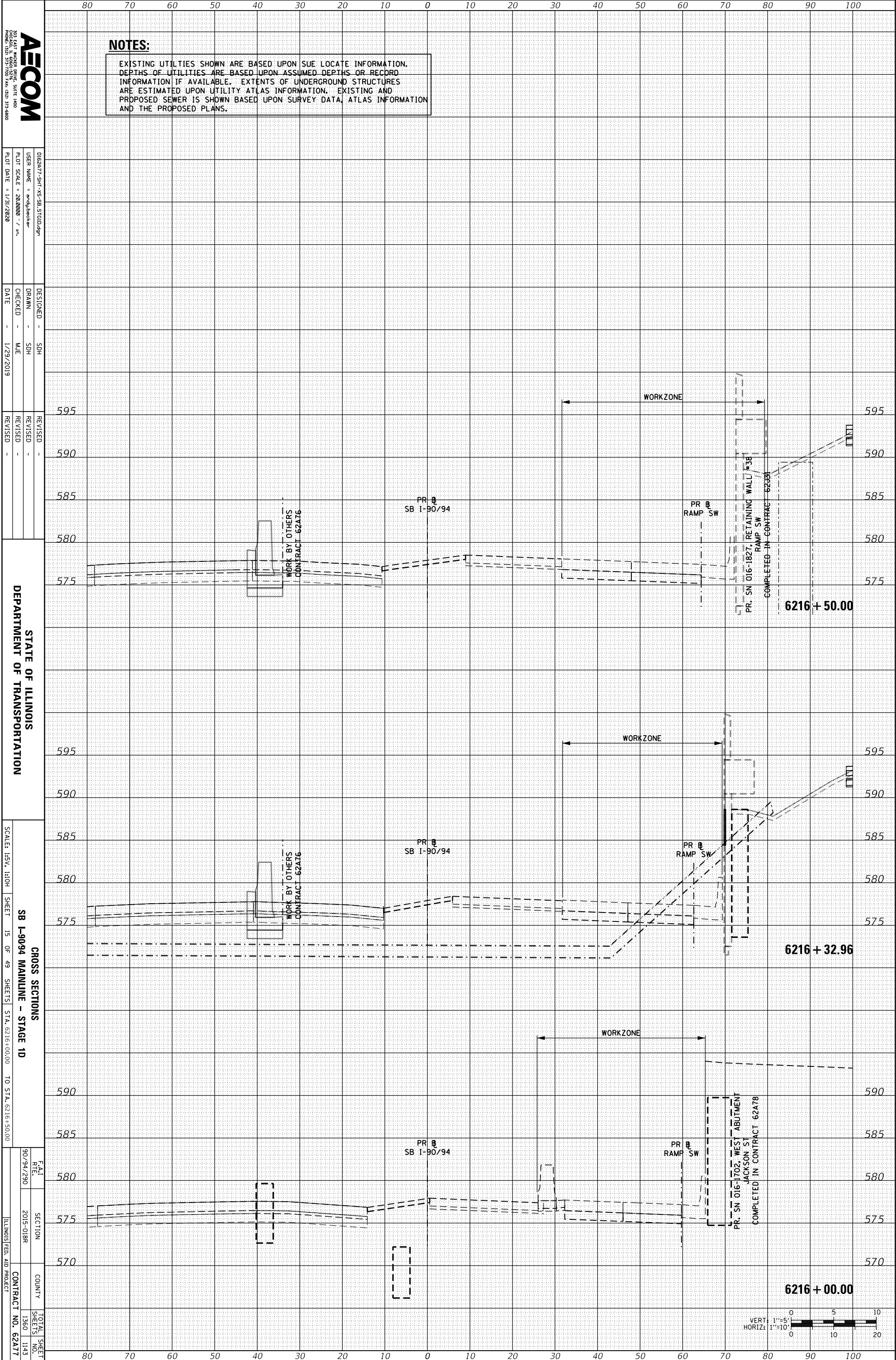
DATE: 9/9/2009
 SECTION: 2015-01BR
 COUNTY: ILLINOIS FED. AID PROJECT
 TOTAL SHEETS: 1360
 SHEETS NO.: 1142
 CONTRACT NO.: 62A77



ORIGINAL SURVEY	SURVEYED	BY	DATE
NOTE BOOK	PLOTTED		
	TEMPLATE		
	AREAS		
	AREAS CHECKED		

FINAL SURVEY	SURVEYED	BY	DATE
NOTE BOOK	PLOTTED		
	TEMPLATE		
	AREAS		
	AREAS CHECKED		

FILE PATH = p:\AECOM\NA\AWSI\ecomonline\local\AECOM_DS02_NA\Documents\01_Americas\Transportation\6269938_Circle\Phase_1\11000_CAD\006_Roadway\Sheets\62A77_Contract\0162A77-SHT-XS-SB.STGID.dgn



NOTES:
 EXISTING UTILITIES SHOWN ARE BASED UPON SUE LOCATE INFORMATION. DEPTHS OF UTILITIES ARE BASED UPON ASSUMED DEPTHS OR RECORD INFORMATION IF AVAILABLE. EXTENTS OF UNDERGROUND STRUCTURES ARE ESTIMATED UPON UTILITY ATLAS INFORMATION. EXISTING AND PROPOSED SEWER IS SHOWN BASED UPON SURVEY DATA, ATLAS INFORMATION AND THE PROPOSED PLANS.

AECOM
 200 EAST MICHIGAN AVENUE, SUITE 1400
 PHOENIX, AZ 85016-1700 FAX: (480) 375-8800

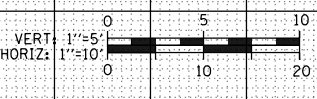
0162A77-SHT-XS-SB-STG1D.dgn
 USER NAME = endjbecker
 PLOT SCALE = 20.0000 / in.
 PLOT DATE = 1/31/2020

DESIGNED - SDH
 DRAWN - SDH
 CHECKED - MJE
 DATE - 1/29/2019

STATE OF ILLINOIS
 DEPARTMENT OF TRANSPORTATION

SCALE: 1/8" = 1'-0"
 SHEET 15 OF 49 SHEETS
 STA. 6216+00.00 TO STA. 6216+50.00

CROSS SECTIONS
 SB I-90/94 MAINLINE - STAGE 1D
 EAST RITE 90/94/290
 SECTION 2015-01BR
 COUNTY ILLINOIS FED. AID PROJECT
 TOTAL SHEET SHEETS NO. 1360 1143
 CONTRACT NO. 62A77



ORIGINAL SURVEY	SURVEYED	BY	DATE
NOTE BOOK	PLOTTED		
	TEMPLATE		
	AREAS		
	AREAS CHECKED		

FINAL SURVEY	SURVEYED	BY	DATE
NOTE BOOK	PLOTTED		
	TEMPLATE		
	AREAS		
	AREAS CHECKED		

FILE PATH = p:\AECOM-NA-AWSI\ecomonline\local\AECOM_DS02.NA\Documents\01 Americas\Transportation\60269938 Circle\Phase 1\11000.CAD\006_Roadway\Sheets\62A77 Contract\0162A77-SHT-XS-SB.STGID.dgn

NOTES:

EXISTING UTILITIES SHOWN ARE BASED UPON SUE LOCATE INFORMATION. DEPTHS OF UTILITIES ARE BASED UPON ASSUMED DEPTHS OR RECORD INFORMATION IF AVAILABLE. EXTENTS OF UNDERGROUND STRUCTURES ARE ESTIMATED UPON UTILITY ATLAS INFORMATION. EXISTING AND PROPOSED SEWER IS SHOWN BASED UPON SURVEY DATA, ATLAS INFORMATION AND THE PROPOSED PLANS.

AECOM
 200 EAST MICHIGAN AVENUE, SUITE 1400
 PHOENIX, ARIZONA 85001-3170
 PHONE: (480) 313-7000 FAX: (480) 313-6800

0162A77-SHT-XS-SB-STGID.dgn
 USER NAME = endjhecker
 PLOT SCALE = 20.0000 / in.
 PLOT DATE = 1/31/2020

DESIGNED - SDH
 DRAWN - SDH
 CHECKED - MJE
 DATE - 1/29/2019

REVISED -
 REVISED -
 REVISED -

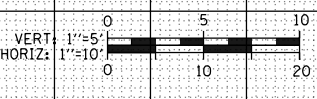
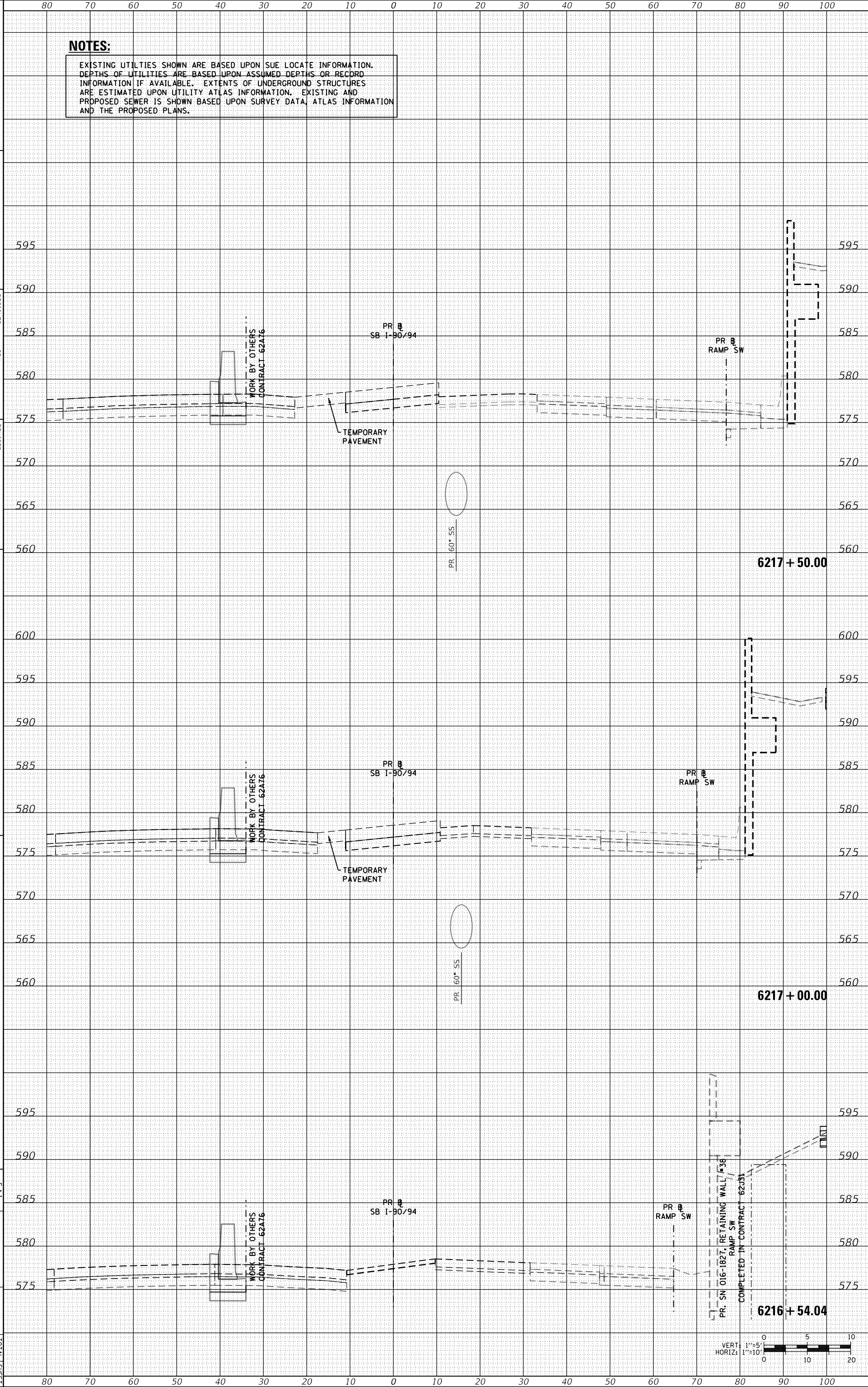
STATE OF ILLINOIS
 DEPARTMENT OF TRANSPORTATION

SCALE: 1/8" = 1'-0"
 SHEET 16 OF 49 SHEETS

CROSS SECTIONS
 SB 1-90/94 MAINLINE - STAGE 1D

STA. 6216+54.04 TO STA. 6217+50.00

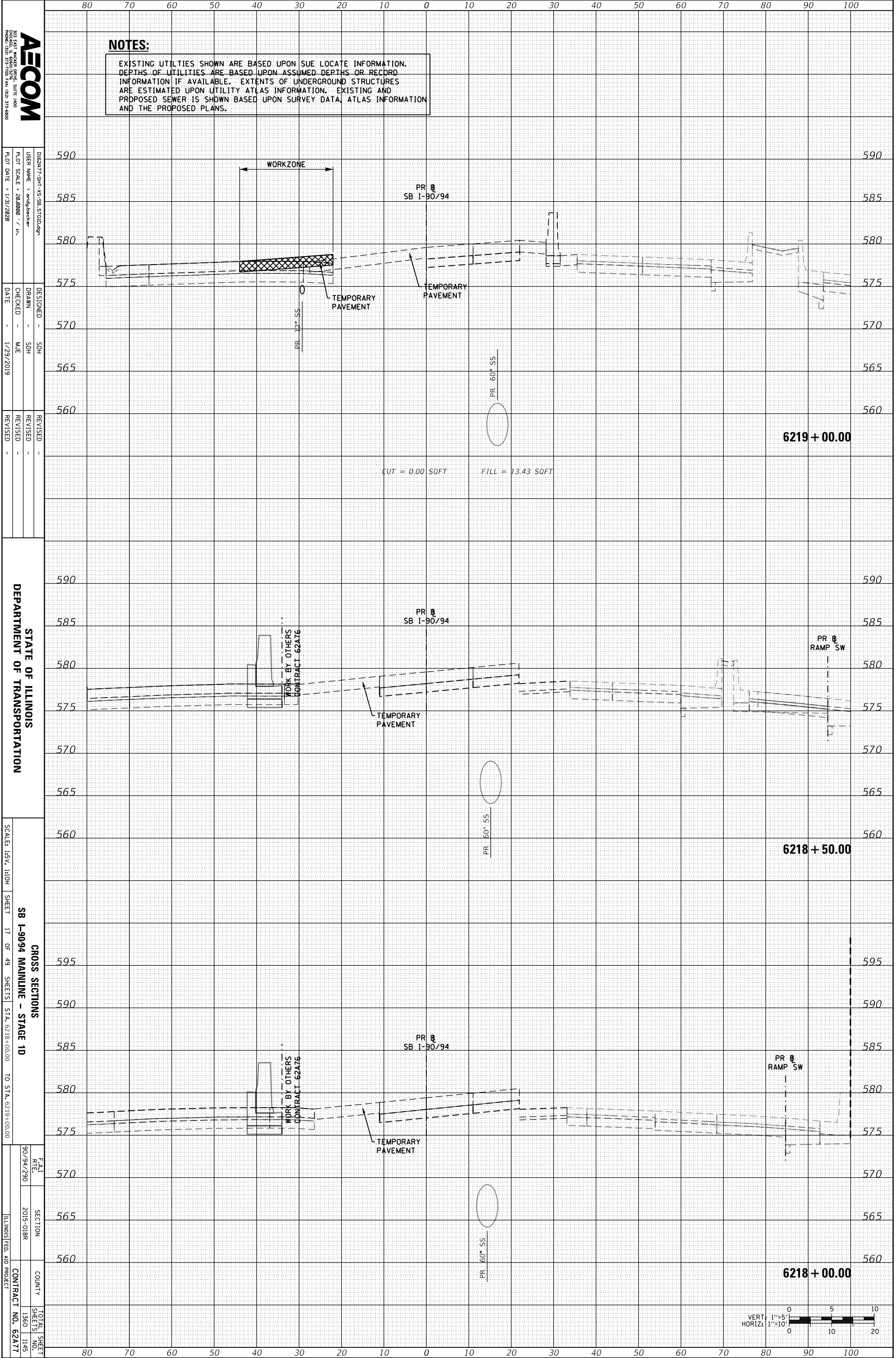
DATE	SECTION	COUNTY	TOTAL SHEETS
9/9/2015	2015-01BR	1360	1144
ILLINOIS FED. AID PROJECT		CONTRACT NO. 62A77	



ORIGINAL SURVEY	SURVEYED	BY	DATE
NOTE BOOK	PLOTTED		
	TEMPLATE		
	AREAS		
	CHECKED		

FINAL SURVEY	SURVEYED	BY	DATE
NOTE BOOK	PLOTTED		
	TEMPLATE		
	AREAS		
	CHECKED		

FILE PATH = p:\AECOM\NA-AWSI\ecomonline\local\AECOM_DS02\NA\Documents\01 Americas\Transportation\60269938 Circle\Phase 1\000.CAD\006.Roadway\Sheets\62A77 Contract\0162A77-SHT-XS-SB-STG10.dgn



NOTES:
 EXISTING UTILITIES SHOWN ARE BASED UPON SUE LOCATE INFORMATION. DEPTHS OF UTILITIES ARE BASED UPON ASSUMED DEPTHS OR RECORD INFORMATION IF AVAILABLE. EXTENTS OF UNDERGROUND STRUCTURES ARE ESTIMATED UPON UTILITY ATLAS INFORMATION. EXISTING AND PROPOSED SEWER IS SHOWN BASED UPON SURVEY DATA, ATLAS INFORMATION AND THE PROPOSED PLANS.

AECOM
 200 EAST MICHIGAN AVENUE, SUITE 1400
 ANN ARBOR, MI 48106-1500
 PHONE: (734) 517-1700 FAX: (734) 517-6800

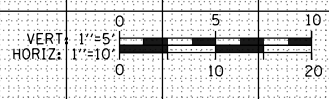
DESIGNED BY: SDH
 DRAWN BY: SDH
 CHECKED BY: MJE
 DATE: 1/29/2019

REVISIONS:
 REVISION NO. | DATE | DESCRIPTION

STATE OF ILLINOIS
 DEPARTMENT OF TRANSPORTATION

SCALE: 1/8" = 1'-0"
 SHEET 17 OF 49 SHEETS
 SB I-90/94 MAINLINE - STAGE 1D


CROSS SECTIONS
 FROM STA. 6218+00.00 TO STA. 6219+00.00
 TOTAL SHEET NO. 1360
 SHEETS NO. 1145
 CONTRACT NO. 62A77



ORIGINAL SURVEY	SURVEYED	BY	DATE
NOTE BOOK	PLOTTED		
	TEMPLATE		
	AREAS		
	CHECKED		

FINAL SURVEY	SURVEYED	BY	DATE
NOTE BOOK	PLOTTED		
	TEMPLATE		
	AREAS		
	CHECKED		

FILE PATH = p:\AECOM\NA-AWS\Aeconline\local\AECOM_DS02.NA\Documents\01 Americas\Transportation\60269938 Circle\Phase 1\000.CAD\006_Roadway\Sheets\62A77 Contract\DI62A77-SHT-XS-SB-STGID.dgn



NOTES:
 EXISTING UTILITIES SHOWN ARE BASED UPON SUE LOCATE INFORMATION. DEPTHS OF UTILITIES ARE BASED UPON ASSUMED DEPTHS OR RECORD INFORMATION IF AVAILABLE. EXTENTS OF UNDERGROUND STRUCTURES ARE ESTIMATED UPON UTILITY ATLAS INFORMATION. EXISTING AND PROPOSED SEWER IS SHOWN BASED UPON SURVEY DATA, ATLAS INFORMATION AND THE PROPOSED PLANS.

AECOM
 200 EAST MICHIGAN AVENUE, SUITE 1400
 PHOENIX, ARIZONA 85012-1700 FAX: (480) 373-8800

DESIGNED BY: SDH
 DRAWN BY: SDH
 CHECKED BY: MJE
 DATE: 1/29/2019

REVISIONS:
 REVISION NO. | DATE | DESCRIPTION

STATE OF ILLINOIS
 DEPARTMENT OF TRANSPORTATION

SCALE: 1/8" = 1'-0"
 SHEET 18 OF 49

CROSS SECTIONS
 SB 1-90/94 MAINLINE - STAGE 1D
 STA. 6219+50.00 TO STA. 6220+01.01

DATE: 9/0/94/290
 SECTION: 2015-01BR
 COUNTY: ILLINOIS FED. AID PROJECT
 TOTAL SHEET NO.: 1360
 SHEETS NO.: 1146
 CONTRACT NO.: 62A77

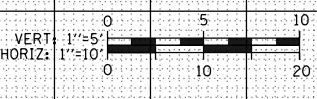
6220 + 01.01

6220 + 00.00

6219 + 50.00

CUT = 0.00 SQFT FILL = 24.09 SQFT

CUT = 0.00 SQFT FILL = 28.60 SQFT



ORIGINAL SURVEY	SURVEYED	BY	DATE
NOTE BOOK	PLOTTED		
	TEMPLATE		
	AREAS		
	AREAS CHECKED		

FINAL SURVEY	SURVEYED	BY	DATE
NOTE BOOK	PLOTTED		
	TEMPLATE		
	AREAS		
	AREAS CHECKED		

FILE PATH = p:\AECOM\NA-AWSI\ecomonline\local\AECOM_DS02\NA\Documents\01 Americas\Transportation\60269938 Circle\Phase 1\000_CAD\006_Roadway\Sheets\62A77 Contract\0162A77-SHT-XS-SB-STG10.dgn

NOTES:

EXISTING UTILITIES SHOWN ARE BASED UPON SUE LOCATE INFORMATION. DEPTHS OF UTILITIES ARE BASED UPON ASSUMED DEPTHS OR RECORD INFORMATION IF AVAILABLE. EXTENTS OF UNDERGROUND STRUCTURES ARE ESTIMATED UPON UTILITY ATLAS INFORMATION. EXISTING AND PROPOSED SEWER IS SHOWN BASED UPON SURVEY DATA, ATLAS INFORMATION AND THE PROPOSED PLANS.

AECOM
 200 EAST WISCONSIN AVENUE, SUITE 1400
 PROVO, UT 84601-1700 FAX: (435) 373-6800

0162A77-SHT-XS-SB-STG10.dgn
 USER NAME = endjheiser
 PLOT SCALE = 28.0000 / in.
 PLOT DATE = 1/31/2020

DESIGNED - SDH
 DRAWN - SDH
 CHECKED - MJE
 DATE - 1/29/2019

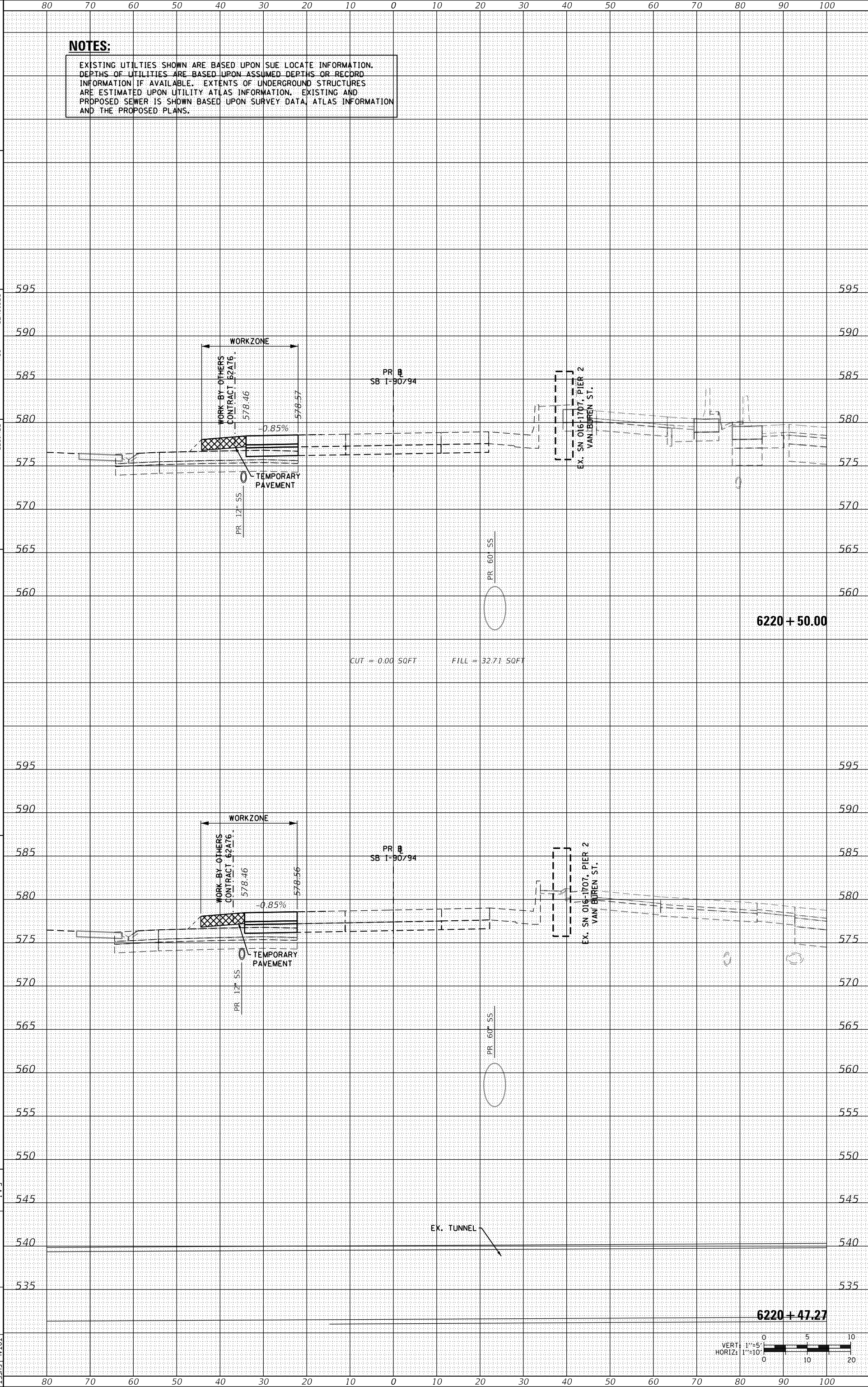
REVISED -
 REVISED -
 REVISED -

STATE OF ILLINOIS
 DEPARTMENT OF TRANSPORTATION

SCALE: H&V: 1:10H SHEET 19 OF 49 SHEETS STA. 6220+47.27 TO STA. 6220+50.00

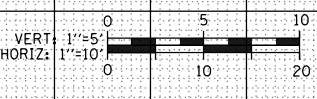
CROSS SECTIONS
 SB 1-90/94 MAINLINE - STAGE 1D

DATE 9/9/200
 SECTION 2015-01BR
 COUNTY ILLINOIS FED. AID PROJECT
 TOTAL SHEET SHEETS NO. 1360 1147
 CONTRACT NO. 62A77



6220 + 50.00

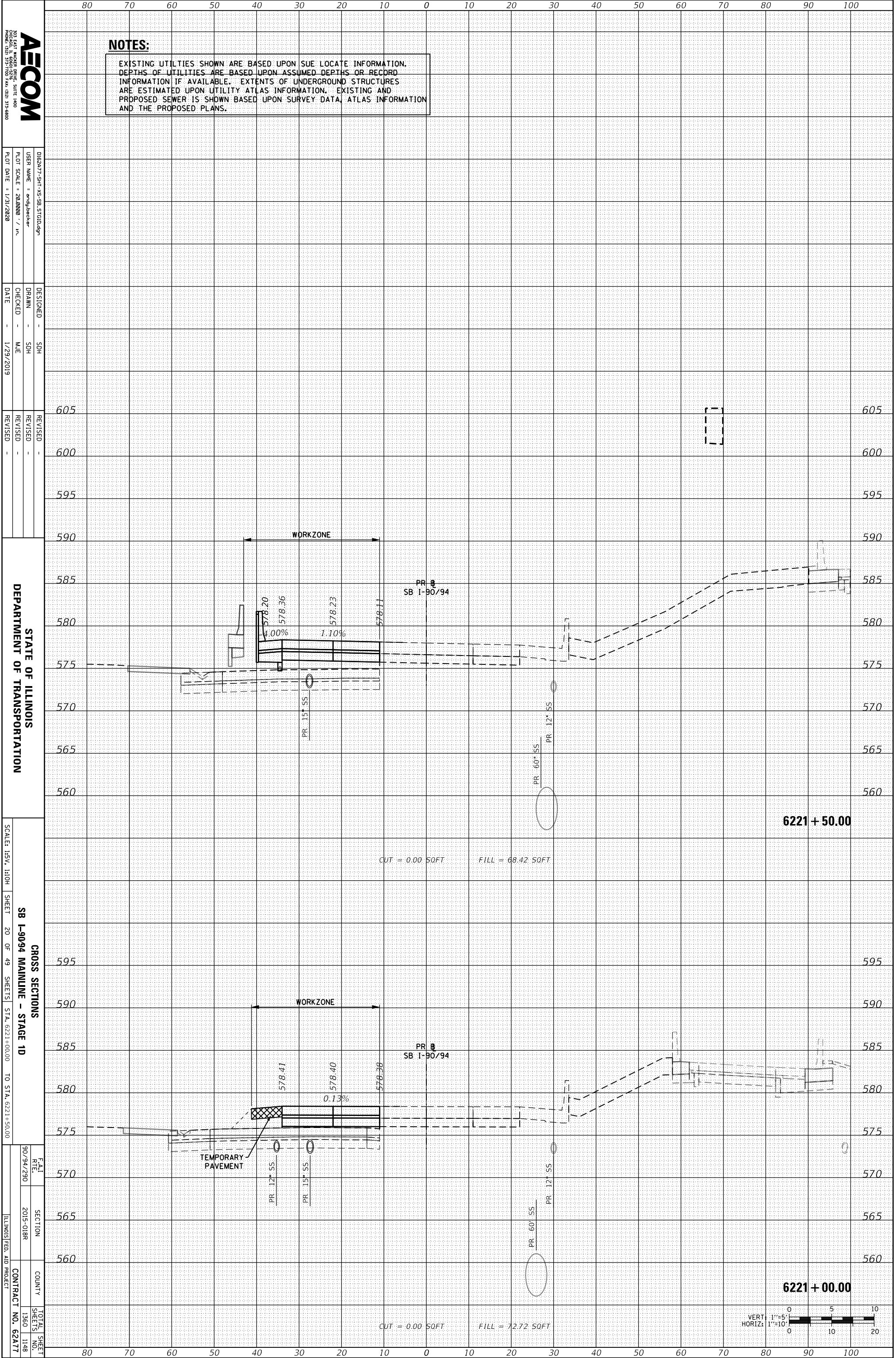
6220 + 47.27



ORIGINAL SURVEY	SURVEYED _____	BY _____	DATE _____
NOTE BOOK	PLOTTED _____		
	TEMPLATE _____		
	AREAS _____		
	AREAS CHECKED _____		

FINAL SURVEY	SURVEYED _____	BY _____	DATE _____
NOTE BOOK	PLOTTED _____		
	TEMPLATE _____		
	AREAS _____		
	AREAS CHECKED _____		

FILE PATH = p:\AECOM\NA\AWSI\ecomonline\local\AECOM_DS02.NA\Documents\01 Americas\Transportation\60269938 Circle\Phase 1\11000.CAD\006_Roadway\Sheets\62A77 Contract\0162A77-SHT-XS-SB.STGID.dgn



NOTES:
 EXISTING UTILITIES SHOWN ARE BASED UPON SUE LOCATE INFORMATION. DEPTHS OF UTILITIES ARE BASED UPON ASSUMED DEPTHS OR RECORD INFORMATION IF AVAILABLE. EXTENTS OF UNDERGROUND STRUCTURES ARE ESTIMATED UPON UTILITY ATLAS INFORMATION. EXISTING AND PROPOSED SEWER IS SHOWN BASED UPON SURVEY DATA, ATLAS INFORMATION AND THE PROPOSED PLANS.

AECOM
 200 EAST MICHIGAN AVENUE, SUITE 1400
 PHOENIX, ARIZONA 85001-3200 FAX: (602) 371-6800

DESIGNED - SDH
 DRAWN - SDH
 CHECKED - MJC
 DATE - 1/29/2019

REVISIONS
 605
 600
 595
 590
 585
 580
 575
 570
 565
 560

STATE OF ILLINOIS
 DEPARTMENT OF TRANSPORTATION

SCALE: 1/8" = 1'-0"

SHEET 20 OF 49 SHEETS
 SB I-90/94 MAINLINE - STAGE 1D
 STA. 6221+00.00 TO STA. 6221+50.00

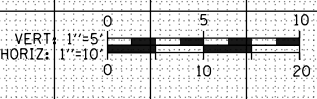
DATE: 9/02/2015
 SECTION: 2015-01BR
 COUNTY: ILLINOIS
 CONTRACT NO.: 62A77

6221 + 50.00

CUT = 0.00 SQFT FILL = 68.42 SQFT

6221 + 00.00

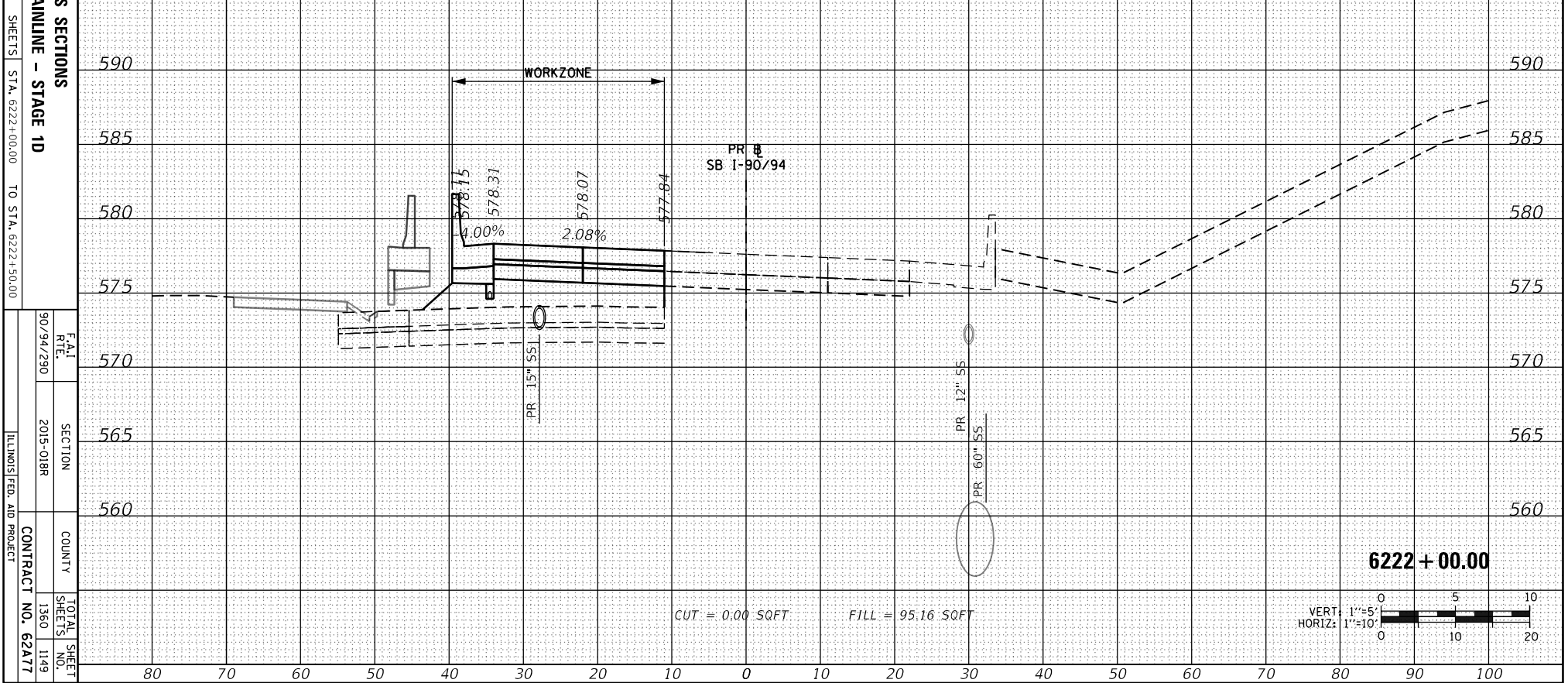
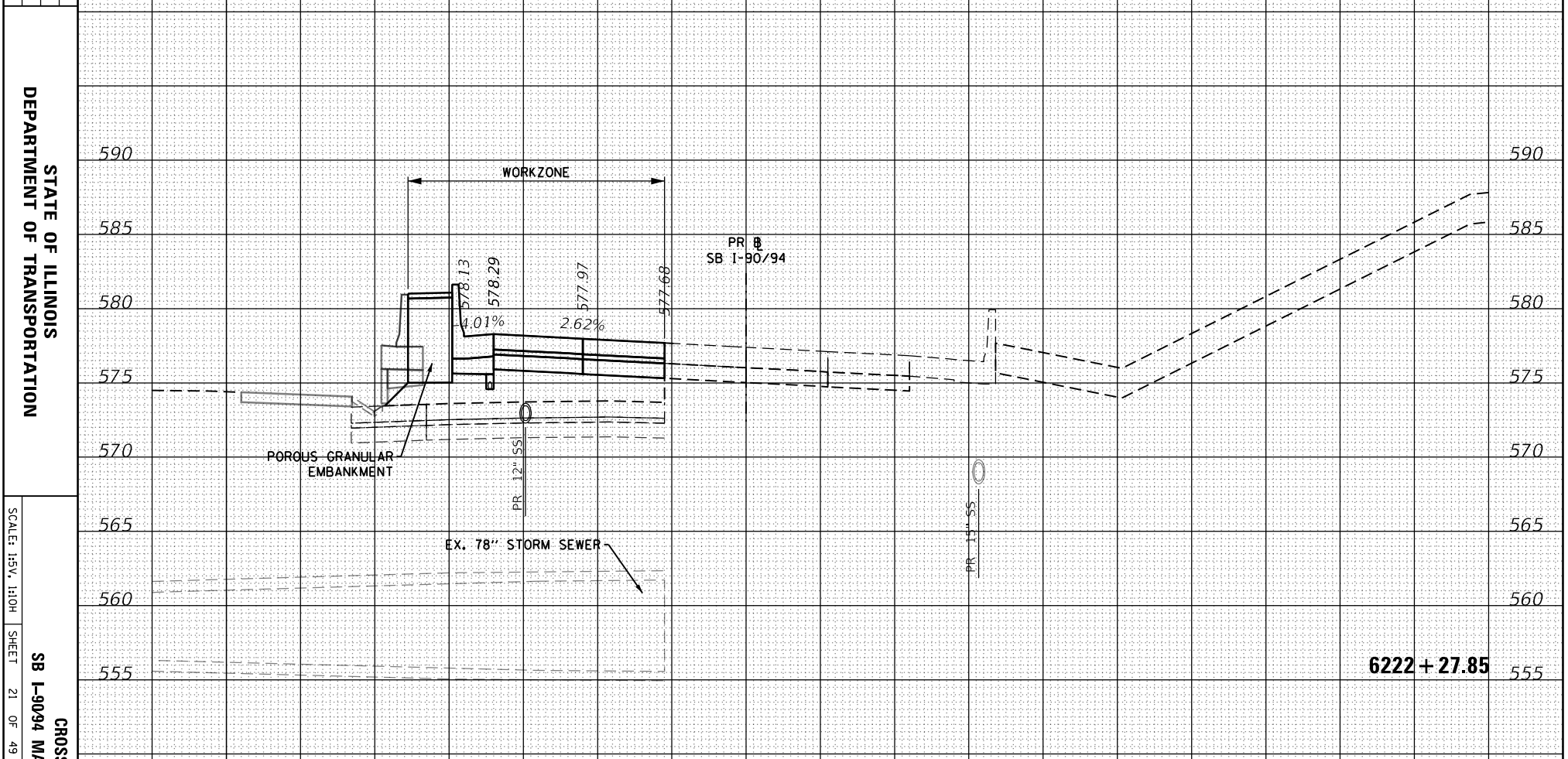
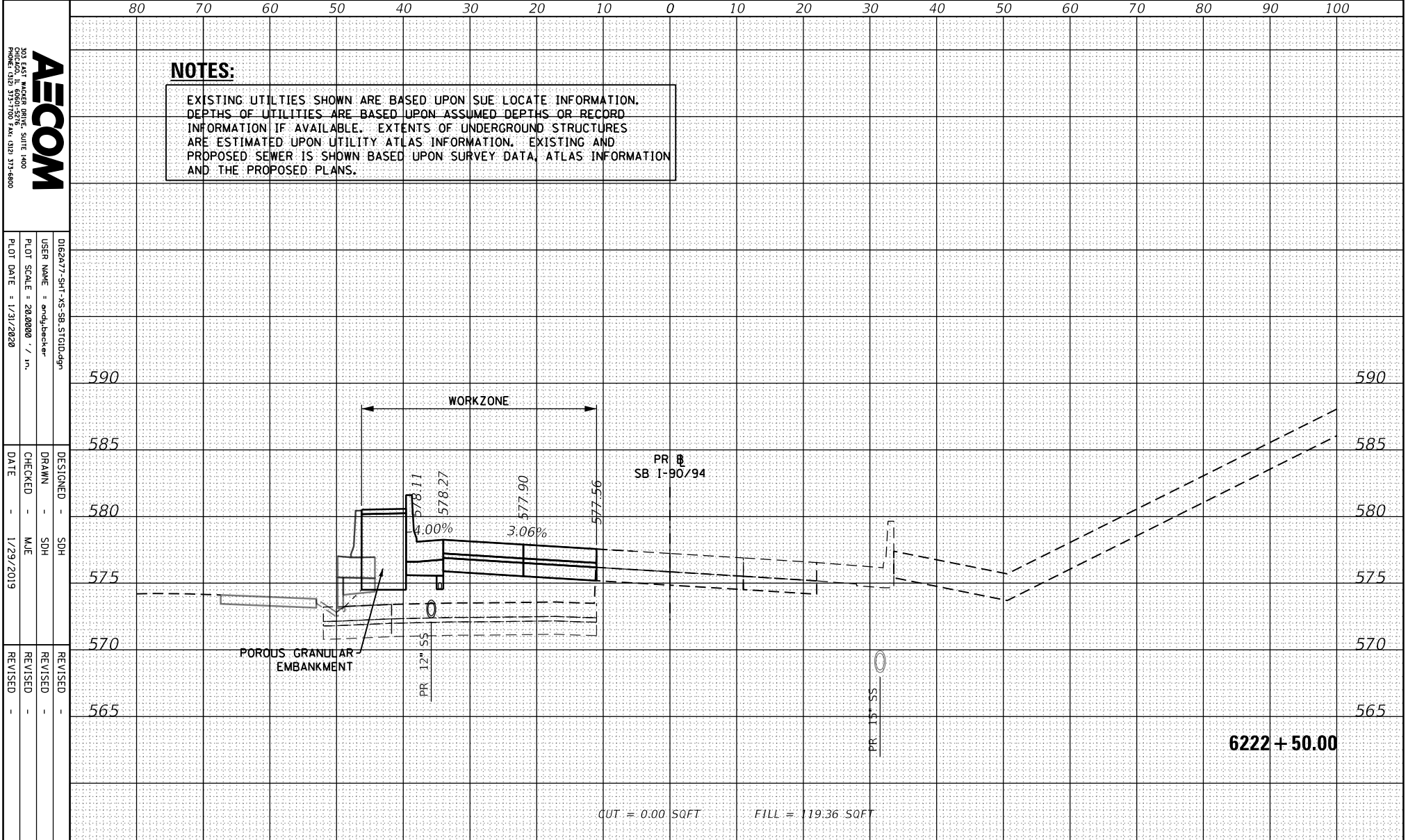
CUT = 0.00 SQFT FILL = 72.72 SQFT



ORIGINAL SURVEY	SURVEYED	BY	DATE
NOTE BOOK	PLOTTED		
	TEMPLATE		
	AREAS		
	CHECKED		

FINAL SURVEY	SURVEYED	BY	DATE
NOTE BOOK	PLOTTED		
	TEMPLATE		
	AREAS		
	CHECKED		

FILE PATH = p:\AECOM\NA-AWSI\ecomonline\local\AECOM_DS02.NA\Documents\01 Americas\Transportation\60269938 Circle\Phase 1\000_CAD\006_Roadway\Sheets\62A77 Contract\0162A77-SHT-XS-SB-STG10.dgn



AECOM
200 EAST MICHIGAN AVENUE, SUITE 1400
ANN ARBOR, MI 48106-1500
PHONE: (734) 515-1700 FAX: (734) 515-6800

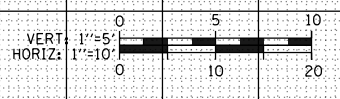
DESIGNED BY	SDH
DRAWN BY	SDH
CHECKED BY	MJE
DATE	1/29/2019

REVISION	
REVISION	
REVISION	
REVISION	

STATE OF ILLINOIS
DEPARTMENT OF TRANSPORTATION

SCALE: 1/8" = 1'-0"
SHEET 21 OF 49 SHEETS
SB 1-90/94 MAINLINE - STAGE 1D

SECTION	2015-01BR
COUNTY	1360
TOTAL SHEETS	1149
CONTRACT NO.	62A77



ORIGINAL SURVEY	SURVEYED	BY	DATE
NOTE BOOK	PLOTTED		
	TEMPLATE		
	AREAS		
	CHECKED		

FINAL SURVEY	SURVEYED	BY	DATE
NOTE BOOK	PLOTTED		
	TEMPLATE		
	AREAS		
	CHECKED		

FILE PATH = p:\AECOM\NA-AWSI\ecomonline\local\AECOM_DS02.NA\Documents\01 Americas\Transportation\60269938 Circle\Phase.II\000.CAD\006.Roadway\Sheets\62A77 Contract\0162A77-SHT-XS-SB-STG10.dgn

AECOM
 200 EAST WISCONSIN AVENUE, SUITE 1400
 PHOENIX, ARIZONA 85004
 PHONE: (480) 351-7000 FAX: (480) 351-6800

DESIGNED - SDH
 DRAWN - SDH
 CHECKED - MJE
 DATE - 1/29/2019

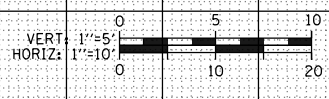
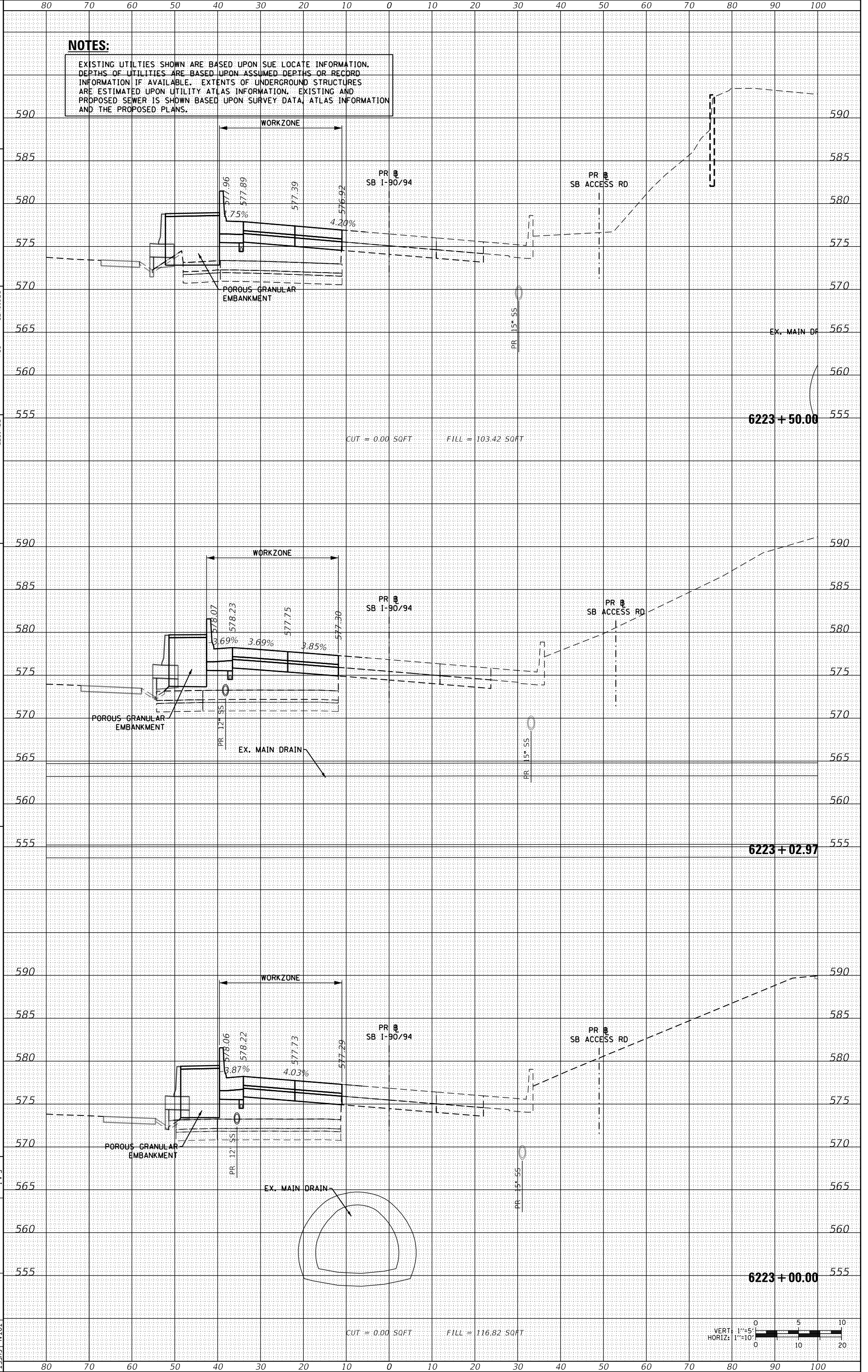
REVISIONS
 REVISION NO. DATE DESCRIPTION

STATE OF ILLINOIS
 DEPARTMENT OF TRANSPORTATION

CROSS SECTIONS
 SB I-90/94 MAINLINE - STAGE 1D
 SCALE: 1/8" = 1'-0"
 SHEET 22 OF 49 SHEETS STA. 6223+00.00 TO STA. 6223+50.00

DATE: 9/09/2015
 SECTION: 2015-01BR
 COUNTY: ILLINOIS
 TOTAL SHEETS: 1360
 SHEETS NO.: 1150
 CONTRACT NO.: 62A77

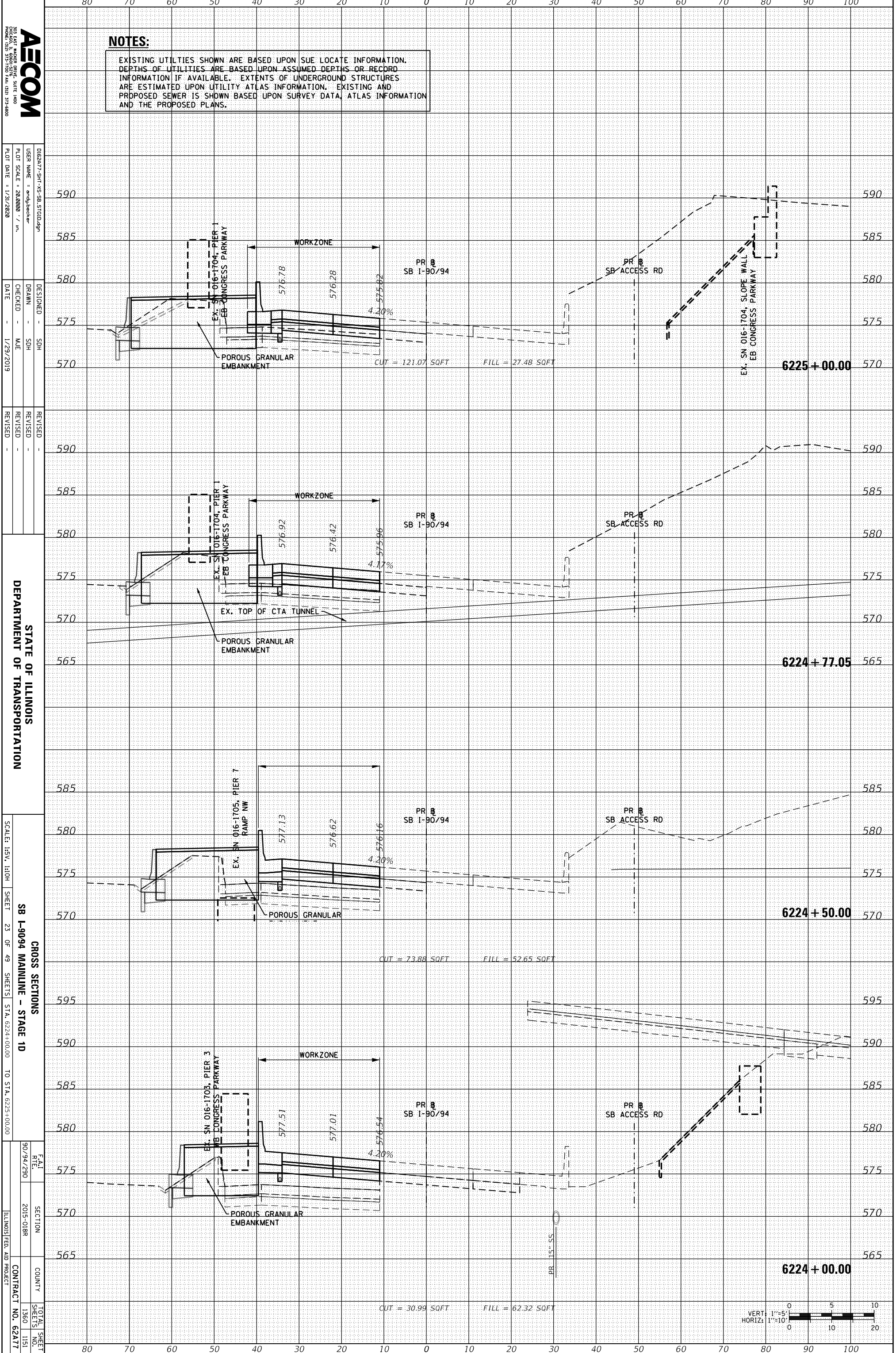
NOTES:
 EXISTING UTILITIES SHOWN ARE BASED UPON SUE LOCATE INFORMATION. DEPTHS OF UTILITIES ARE BASED UPON ASSUMED DEPTHS OR RECORD INFORMATION IF AVAILABLE. EXTENTS OF UNDERGROUND STRUCTURES ARE ESTIMATED UPON UTILITY ATLAS INFORMATION. EXISTING AND PROPOSED SEWER IS SHOWN BASED UPON SURVEY DATA, ATLAS INFORMATION AND THE PROPOSED PLANS.



ORIGINAL SURVEY	SURVEYED	BY	DATE
NOTE BOOK	PLOTTED		
	TEMPLATE		
	AREAS		
	CHECKED		

FINAL SURVEY	SURVEYED	BY	DATE
NOTE BOOK	PLOTTED		
	TEMPLATE		
	AREAS		
	CHECKED		

FILE PATH = p:\aecom\NA-AWS\online\local\AECOM_DS02.NA\Documents\01 Americas\Transportation\60269938 Circle\Phase 1\11000.CAD\006_Roadway\Sheets\62A77 Contract\0162A77-SHT-XS-SB-STG10.dgn



AECOM
200 EAST MICHIGAN AVENUE, SUITE 1400
ANN ARBOR, MI 48106-1500
PHONE: (734) 371-7000 FAX: (734) 371-8000

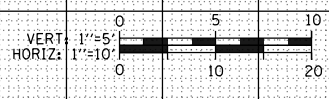
DESIGNED	SDH
DRAWN	SDH
CHECKED	MJE
DATE	1/29/2019

REVISION	
REVISION	
REVISION	
REVISION	

STATE OF ILLINOIS
DEPARTMENT OF TRANSPORTATION

SCALE: 1/4" = 1'-0"
SHEET 23 OF 49 SHEETS
STA. 6224+00.00 TO STA. 6225+00.00

DATE	9/9/2010
SECTION	2015-01BR
COUNTY	1360
TOTAL SHEETS	1151
CONTRACT NO.	62A77



ORIGINAL SURVEY	SURVEYED	BY	DATE
NOTE BOOK	PLOTTED		
	TEMPLATE		
	AREAS		
	CHECKED		

FINAL SURVEY	SURVEYED	BY	DATE
NOTE BOOK	PLOTTED		
	TEMPLATE		
	AREAS		
	CHECKED		

FILE PATH = p:\AECOM\NA\AWSI\ecomonline\local\AECOM_DS02.NA\Documents\01 Americas\Transportation\60269938 Circle\Phase 1\000_CAD\006_Roadway\Sheets\62A77 Contract\0162A77-SHT-XS-SB-STGID.dgn

NOTES:

EXISTING UTILITIES SHOWN ARE BASED UPON SUE LOCATE INFORMATION. DEPTHS OF UTILITIES ARE BASED UPON ASSUMED DEPTHS OR RECORD INFORMATION IF AVAILABLE. EXTENTS OF UNDERGROUND STRUCTURES ARE ESTIMATED UPON UTILITY ATLAS INFORMATION. EXISTING AND PROPOSED SEWER IS SHOWN BASED UPON SURVEY DATA, ATLAS INFORMATION AND THE PROPOSED PLANS.

AECOM
 200 EAST MICHIGAN AVENUE, SUITE 1400
 PHOENIX, ARIZONA 85001-4244
 PHONE: (480) 351-7700 FAX: (480) 351-8800

0162A77-SHT-XS-SB-STGID.dgn
 USER NAME = endjheeler
 PLOT SCALE = 28.0000 / in.
 PLOT DATE = 1/31/2020

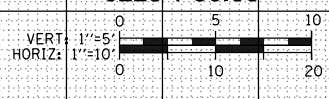
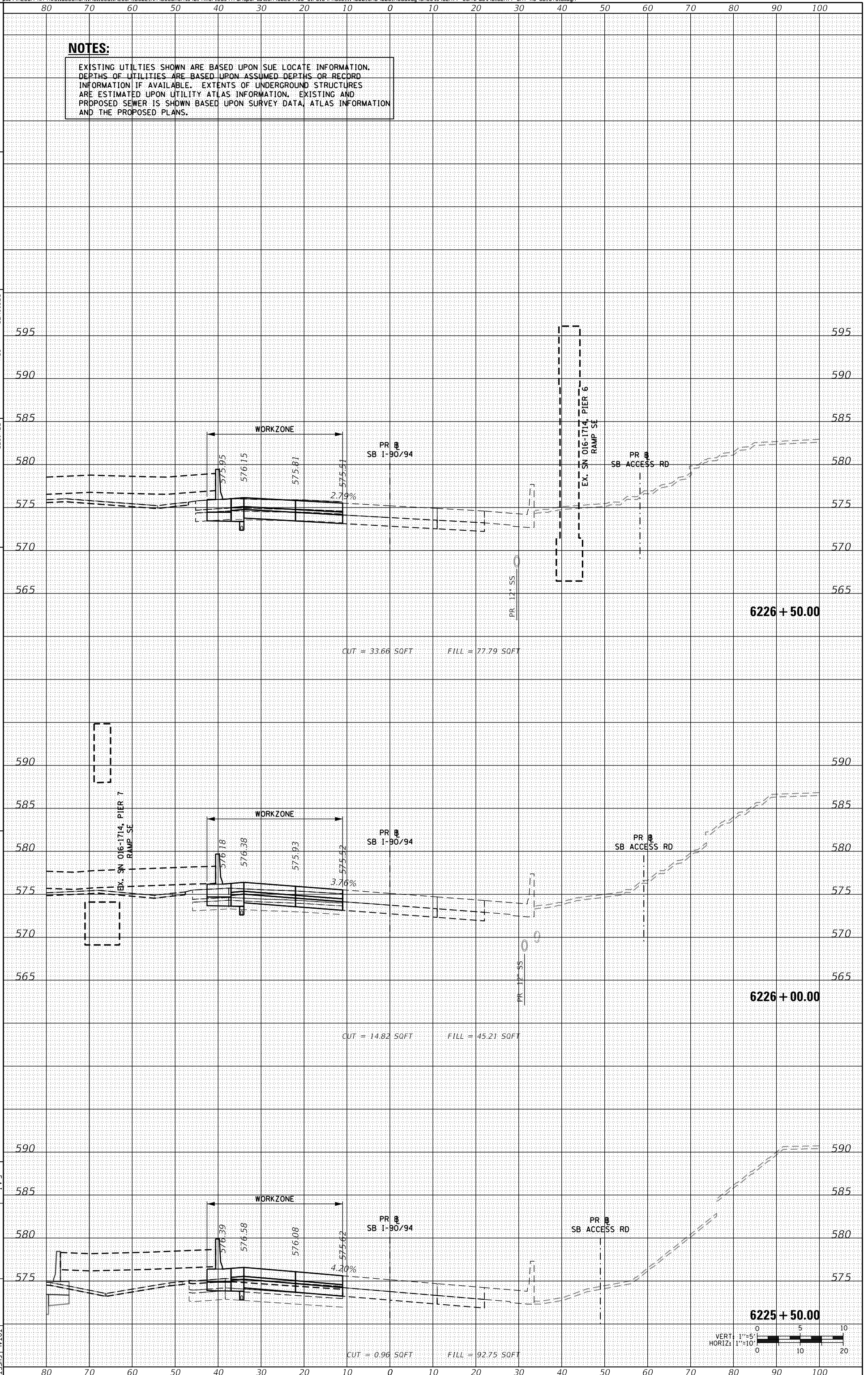
DESIGNED - SDH
 DRAWN - SDH
 CHECKED - MJE
 DATE - 1/29/2019

REVISIONS
 REVISION NO. | DESCRIPTION | DATE

STATE OF ILLINOIS
 DEPARTMENT OF TRANSPORTATION

CROSS SECTIONS
 SB I-90/94 MAINLINE - STAGE 1D
 SCALE: 1/8" = 1'-0"
 SHEET 24 OF 49 SHEETS
 STA. 6225+50.00 TO STA. 6226+50.00

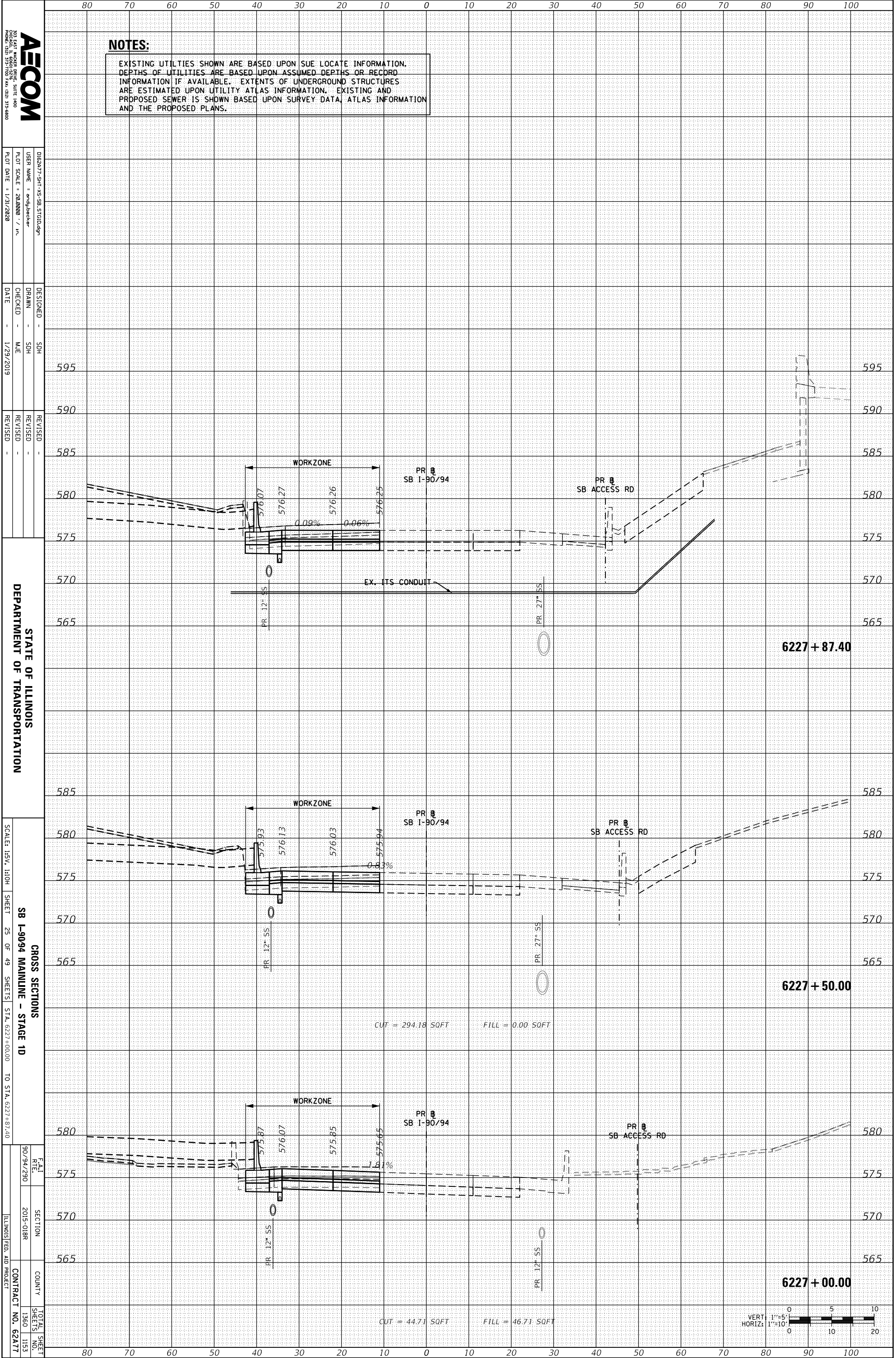
DATE: 9/09/2000
 SECTION: 2015-018R
 COUNTY: ILLINOIS
 CONTRACT NO.: 62A77



ORIGINAL SURVEY	SURVEYED	BY	DATE
NOTE BOOK	PLOTTED		
	TEMPLATE		
	AREAS		
	CHECKED		

FINAL SURVEY	SURVEYED	BY	DATE
NOTE BOOK	PLOTTED		
	TEMPLATE		
	AREAS		
	CHECKED		

FILE PATH = p:\AECOM\NA\AWSI\ecomonline\local\AECOM_DS02.NA\Documents\01 Americas\Transportation\60269938 Circle\Phase 1\11000_CAD\006_Roadway\Sheets\62A77 Contract\0162A77-SHT-XS-SB-STGID.dgn



NOTES:
 EXISTING UTILITIES SHOWN ARE BASED UPON SUE LOCATE INFORMATION. DEPTHS OF UTILITIES ARE BASED UPON ASSUMED DEPTHS OR RECORD INFORMATION IF AVAILABLE. EXTENTS OF UNDERGROUND STRUCTURES ARE ESTIMATED UPON UTILITY ATLAS INFORMATION. EXISTING AND PROPOSED SEWER IS SHOWN BASED UPON SURVEY DATA, ATLAS INFORMATION AND THE PROPOSED PLANS.



0162A77-SHT-XS-SB-STGID.dgn
 USER NAME = endjhecker
 PLOT SCALE = 20.0000 / in.
 PLOT DATE = 1/31/2020

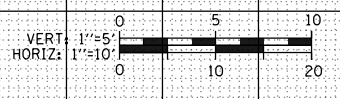
DESIGNED - SDH
 DRAWN - SDH
 CHECKED - MJE
 DATE - 1/29/2019

REVISIONS
 REVISION -
 REVISION -
 REVISION -

STATE OF ILLINOIS
 DEPARTMENT OF TRANSPORTATION

SCALE: 1/8" = 1'-0"
 SHEET 25 OF 49 SHEETS
 STA. 6227+00.00 TO STA. 6227+87.40
 CROSS SECTIONS
 SB I-90/94 MAINLINE - STAGE 1D

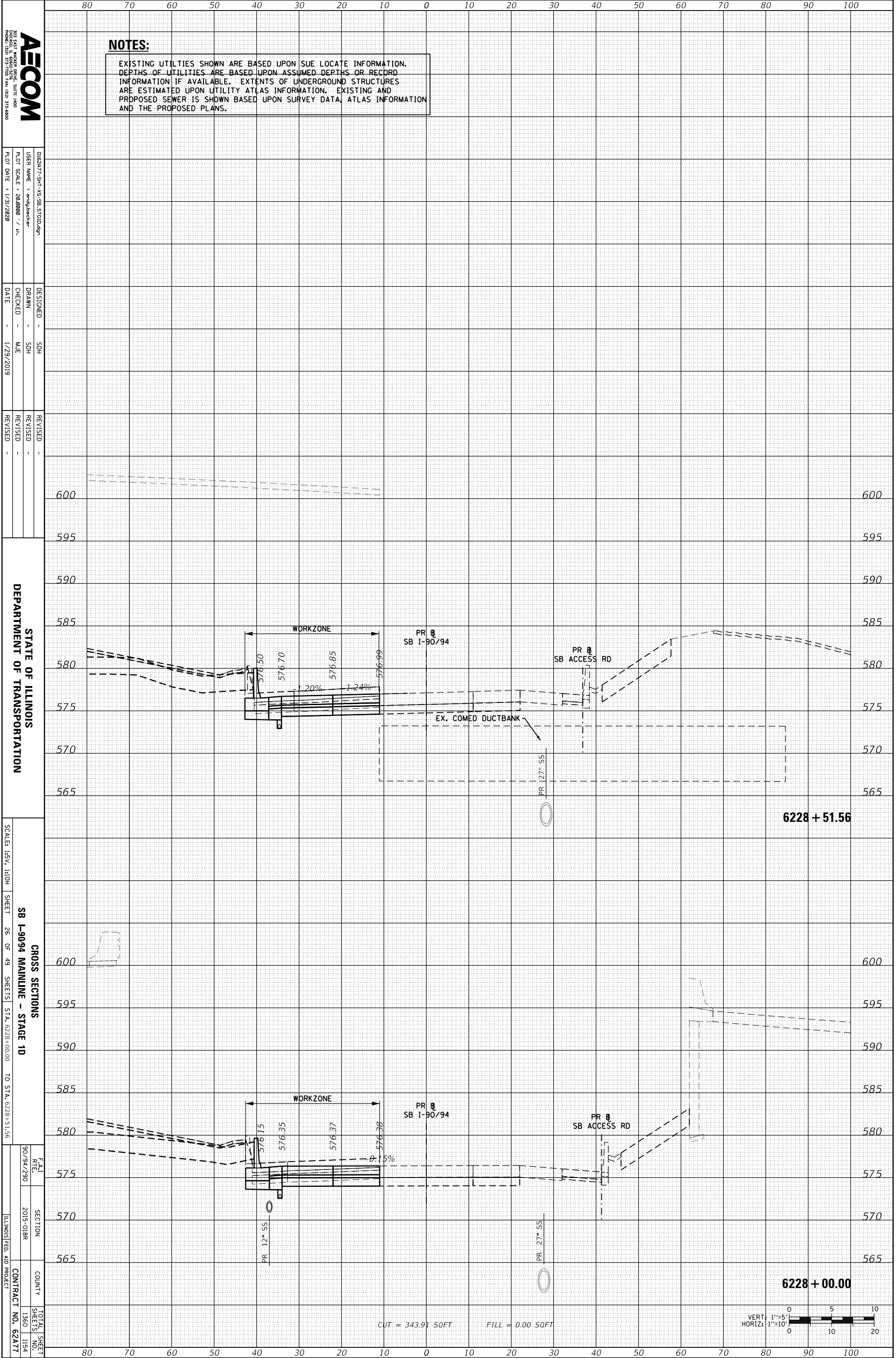
DATE 9/9/2015
 SECTION 2015-01BR
 COUNTY ILLINOIS FED. AID PROJECT
 TOTAL SHEET NO. 1360
 SHEETS NO. 1153
 CONTRACT NO. 62A77



ORIGINAL SURVEY	SURVEYED	BY	DATE
NOTE BOOK	PLOTTED		
	TEMPLATE		
	AREAS		
	CHECKED		

FINAL SURVEY	SURVEYED	BY	DATE
NOTE BOOK	PLOTTED		
	TEMPLATE		
	AREAS		
	CHECKED		

FILE PATH = p:\AE\COM-NA-AWSI\ecomonline\local\AE\COM-NA\Documents\01 Americas\Transportation\60269938 Circle\Phase 1\11000.CAD\006_Roadway\Sheets\62A77 Contract\0162A77-SHT-XS-SB-STGID.dgn



NOTES:
 EXISTING UTILITIES SHOWN ARE BASED UPON SUE LOCATE INFORMATION. DEPTHS OF UTILITIES ARE BASED UPON ASSUMED DEPTHS OR RECORD INFORMATION IF AVAILABLE. EXTENTS OF UNDERGROUND STRUCTURES ARE ESTIMATED UPON UTILITY ATLAS INFORMATION. EXISTING AND PROPOSED SEWER IS SHOWN BASED UPON SURVEY DATA, ATLAS INFORMATION AND THE PROPOSED PLANS.

AECOM
 200 EAST MICHIGAN AVENUE, SUITE 1400
 PHOENIX, ARIZONA 85001-1000 FAX: (602) 375-8800

DESIGNED - SDH
 DRAWN - SDH
 CHECKED - MJE
 DATE - 1/29/2019

REVISIONS
 REVISION NO. DATE DESCRIPTION

STATE OF ILLINOIS
 DEPARTMENT OF TRANSPORTATION

SCALE: H&V, 1:10H
 SHEET 26 OF 49 SHEETS STA. 6228+00.00 TO STA. 6228+51.56

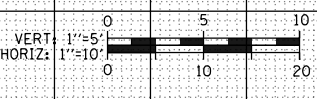
CROSS SECTIONS
 SB I-90/94 MAINLINE - STAGE 1D

DATE: 9/09/2015
 SECTION: 2015-01BR
 COUNTY: ILLINOIS FED. AID PROJECT
 TOTAL SHEETS: 1360
 SHEETS NO.: 1154
 CONTRACT NO.: 62A77

6228 + 51.56

6228 + 00.00

CUT = 343.91 SOFT FILL = 0.00 SOFT



ORIGINAL SURVEY	SURVEYED _____	BY _____	DATE _____
NOTE BOOK	PLOTTED _____		
	TEMPLATE _____		
	AREAS _____		
	AREAS CHECKED _____		

FINAL SURVEY	SURVEYED _____	BY _____	DATE _____
NOTE BOOK	PLOTTED _____		
	TEMPLATE _____		
	AREAS _____		
	AREAS CHECKED _____		

FILE PATH = p:\AECOM\NA\AWSI\ecomonline\local\AECOM_DS02.NA\Documents\01 Americas\Transportation\60269938 Circle\Phase.II\000.CAD\006.Roadway\Sheets\62A77 Contract\0162A77-SHT-XS-SB.STGID.dgn

NOTES:

EXISTING UTILITIES SHOWN ARE BASED UPON SUE LOCATE INFORMATION. DEPTHS OF UTILITIES ARE BASED UPON ASSUMED DEPTHS OR RECORD INFORMATION IF AVAILABLE. EXTENTS OF UNDERGROUND STRUCTURES ARE ESTIMATED UPON UTILITY ATLAS INFORMATION. EXISTING AND PROPOSED SEWER IS SHOWN BASED UPON SURVEY DATA, ATLAS INFORMATION AND THE PROPOSED PLANS.

AECOM
 200 EAST MICHIGAN AVENUE, SUITE 1400
 PHOENIX, ARIZONA 85001-1000 FAX: (602) 375-6800

DESIGNED - SDH
 DRAWN - SDH
 CHECKED - MJE
 DATE - 1/29/2019

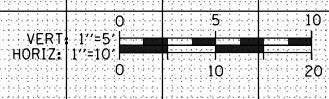
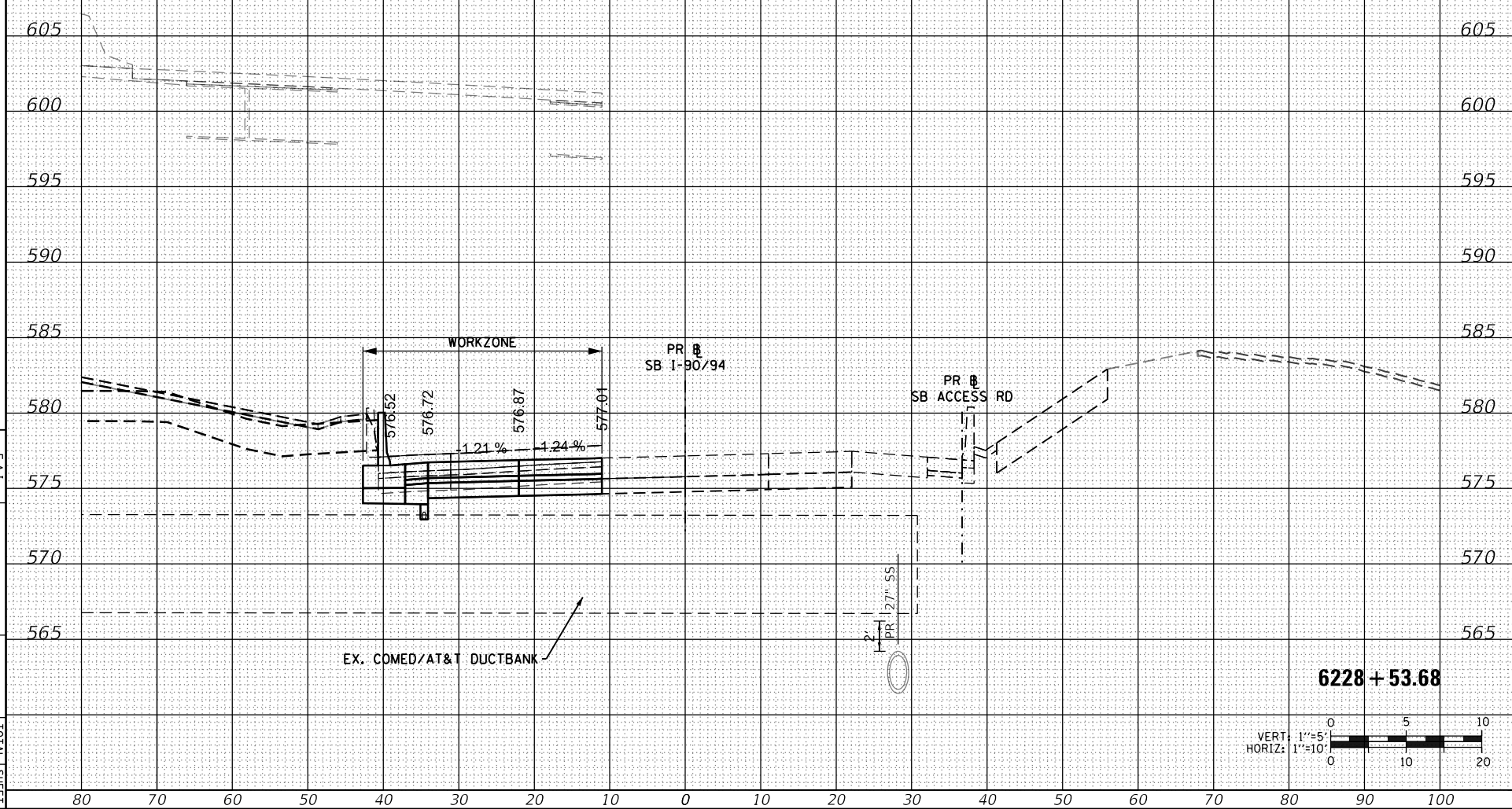
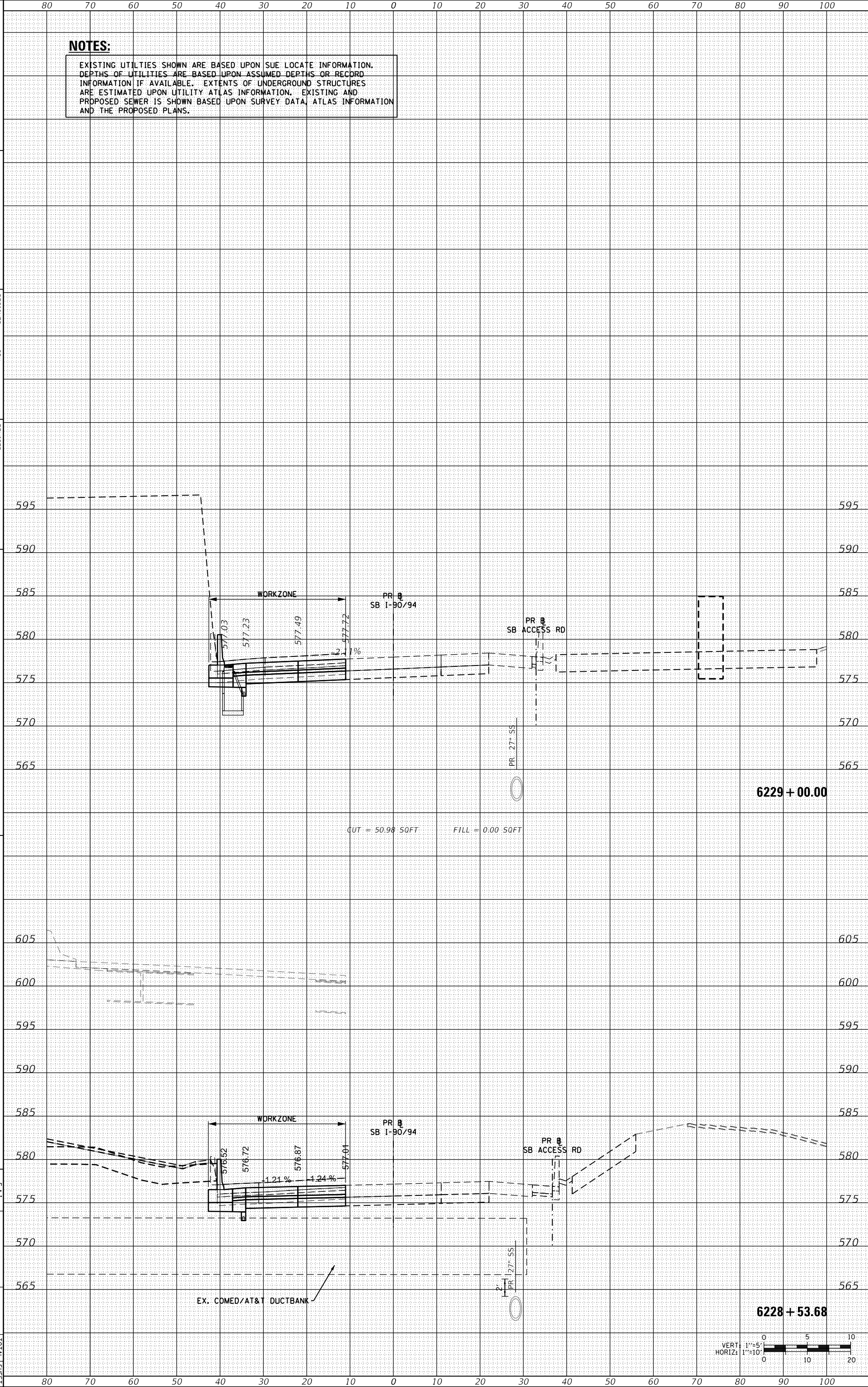
REVISIONS
 REVISION NO. DATE DESCRIPTION

STATE OF ILLINOIS
 DEPARTMENT OF TRANSPORTATION

SCALE: 1/8" = 1'-0"

SHEET 27 OF 49 SHEETS
 SB 1-90/94 MAINLINE - STAGE 1D
 STA. 6228+53.68 TO STA. 6229+00.00

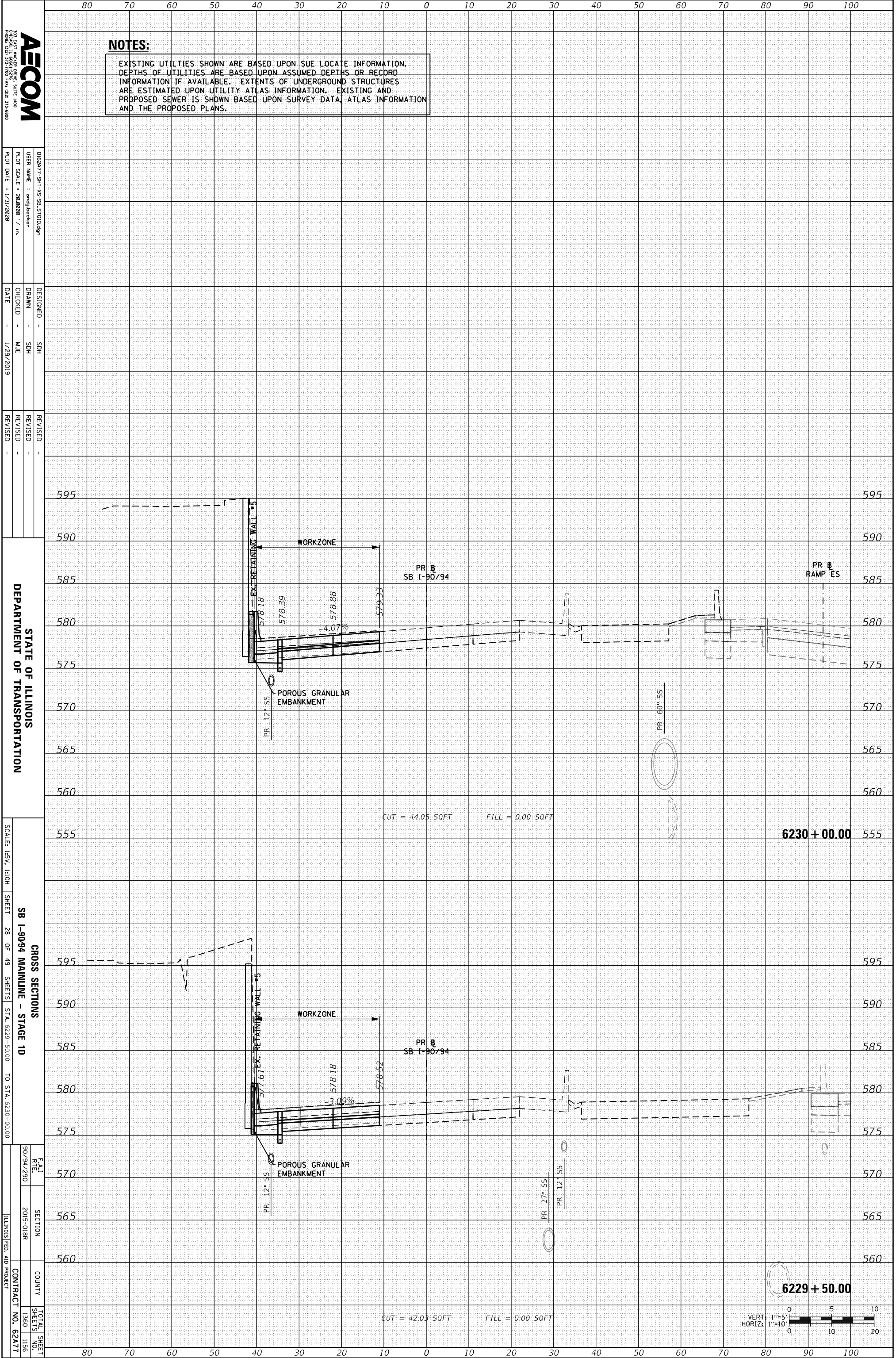
SECTION 2015-01BR
 COUNTY ILLINOIS FED. AID PROJECT
 TOTAL SHEETS 1360
 SHEETS NO. 1155
 CONTRACT NO. 62A77



ORIGINAL SURVEY	SURVEYED	BY	DATE
NOTE BOOK	PLOTTED		
	TEMPLATE		
	AREAS		
	AREAS CHECKED		

FINAL SURVEY	SURVEYED	BY	DATE
NOTE BOOK	PLOTTED		
	TEMPLATE		
	AREAS		
	AREAS CHECKED		

FILE PATH = p:\AECOM\NA\AWSI\aeconline\local\AECOM_DS02.NA\Documents\01 Americas\Transportation\60269938 Circle\Phase 1\000_CAD\006_Roadway\Sheets\62A77 Contract\0162A77-SHT-XS-SB-STGID.dgn



NOTES:
 EXISTING UTILITIES SHOWN ARE BASED UPON SUE LOCATE INFORMATION. DEPTHS OF UTILITIES ARE BASED UPON ASSUMED DEPTHS OR RECORD INFORMATION IF AVAILABLE. EXTENTS OF UNDERGROUND STRUCTURES ARE ESTIMATED UPON UTILITY ATLAS INFORMATION. EXISTING AND PROPOSED SEWER IS SHOWN BASED UPON SURVEY DATA, ATLAS INFORMATION AND THE PROPOSED PLANS.

AECOM
 200 EAST MICHIGAN AVENUE, SUITE 1400
 PHOENIX, ARIZONA 85001-1000 FAX: (602) 371-6800

DESIGNED - SDH
 DRAWN - SDH
 CHECKED - MJC
 DATE - 1/29/2019

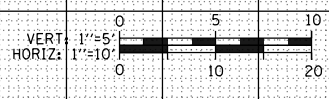
REVISIONS

STATE OF ILLINOIS
 DEPARTMENT OF TRANSPORTATION

SCALE: 1/8" = 1'-0"

SHEET 28 OF 49 SHEETS
 SB 1-90/94 MAINLINE - STAGE 1D
 STA. 6229+50.00 TO STA. 6230+00.00

DATE: 9/02/2015
 SECTION: 2015-01BR
 COUNTY: ILLINOIS
 CONTRACT NO.: 62A77



ORIGINAL SURVEY	SURVEYED	BY	DATE
NOTE BOOK	PLOTTED		
	TEMPLATE		
	AREAS		
	CHECKED		

FINAL SURVEY	SURVEYED	BY	DATE
NOTE BOOK	PLOTTED		
	TEMPLATE		
	AREAS		
	CHECKED		

FILE PATH = p:\AECOM\NA\AWSI\ecomonline\local\AECOM_DS02.NA\Documents\01 Americas\Transportation\60269938 Circle\Phase.II\000.CAD\006_Roadway\Sheets\62A77 Contract\0162A77-SHT-XS-SB.STGID.dgn

NOTES:

EXISTING UTILITIES SHOWN ARE BASED UPON SUE LOCATE INFORMATION. DEPTHS OF UTILITIES ARE BASED UPON ASSUMED DEPTHS OR RECORD INFORMATION IF AVAILABLE. EXTENTS OF UNDERGROUND STRUCTURES ARE ESTIMATED UPON UTILITY ATLAS INFORMATION. EXISTING AND PROPOSED SEWER IS SHOWN BASED UPON SURVEY DATA, ATLAS INFORMATION AND THE PROPOSED PLANS.

AECOM
 200 EAST MICHIGAN AVENUE, SUITE 1400
 PHOENIX, ARIZONA 85001-5070 FAX: (602) 375-6800

DESIGNED BY: SDH
 DRAWN BY: SDH
 CHECKED BY: MJE
 DATE: 1/29/2019

DESIGNED BY: SDH
 DRAWN BY: SDH
 CHECKED BY: MJE
 DATE: 1/29/2019

REVISIONS

STATE OF ILLINOIS
 DEPARTMENT OF TRANSPORTATION

SCALE: 1/8" = 1'-0"

SHEET 29 OF 49 SHEETS
 SB L-90/94 MAINLINE - STAGE 1D

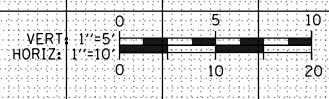
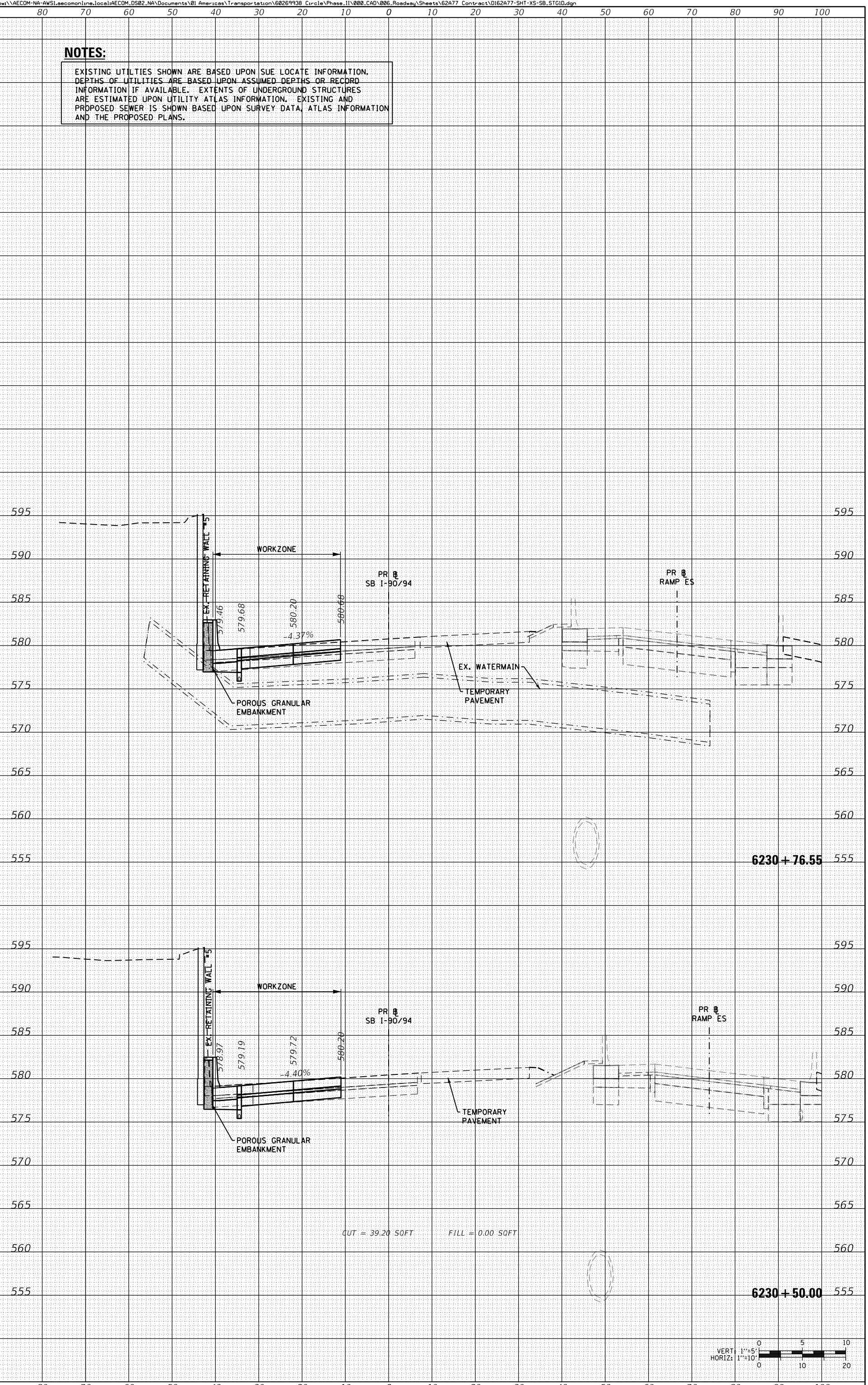
CROSS SECTIONS

DATE: 9/09/200

SECTION: 2015-01BR

COUNTY: ILLINOIS FED. AID PROJECT

TOTAL SHEETS: 1360
 SHEETS NO.: 1157
 CONTRACT NO.: 62A77



ORIGINAL SURVEY	SURVEYED	BY	DATE
NOTE BOOK	PLOTTED		
	TEMPLATE		
	AREAS		
	CHECKED		

FINAL SURVEY	SURVEYED	BY	DATE
NOTE BOOK	PLOTTED		
	TEMPLATE		
	AREAS		
	CHECKED		

FILE PATH = p:\AECOM\NA\AWSI\aeconline\local\AECOM_DS02.NA\Documents\01 Americas\Transportation\60269938 Circle\Phase 1\11000.CAD\006_Roadway\Sheets\62A77 Contract\0162A77-SHT-XS-SB.STGID.dgn

NOTES:

EXISTING UTILITIES SHOWN ARE BASED UPON SUE LOCATE INFORMATION. DEPTHS OF UTILITIES ARE BASED UPON ASSUMED DEPTHS OR RECORD INFORMATION IF AVAILABLE. EXTENTS OF UNDERGROUND STRUCTURES ARE ESTIMATED UPON UTILITY ATLAS INFORMATION. EXISTING AND PROPOSED SEWER IS SHOWN BASED UPON SURVEY DATA, ATLAS INFORMATION AND THE PROPOSED PLANS.

AECOM
 200 EAST MICHIGAN AVENUE, SUITE 4000
 ANN ARBOR, MI 48106-1500
 PHONE: (734) 515-1700 FAX: (734) 515-4800

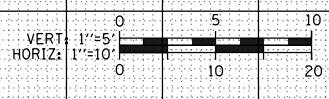
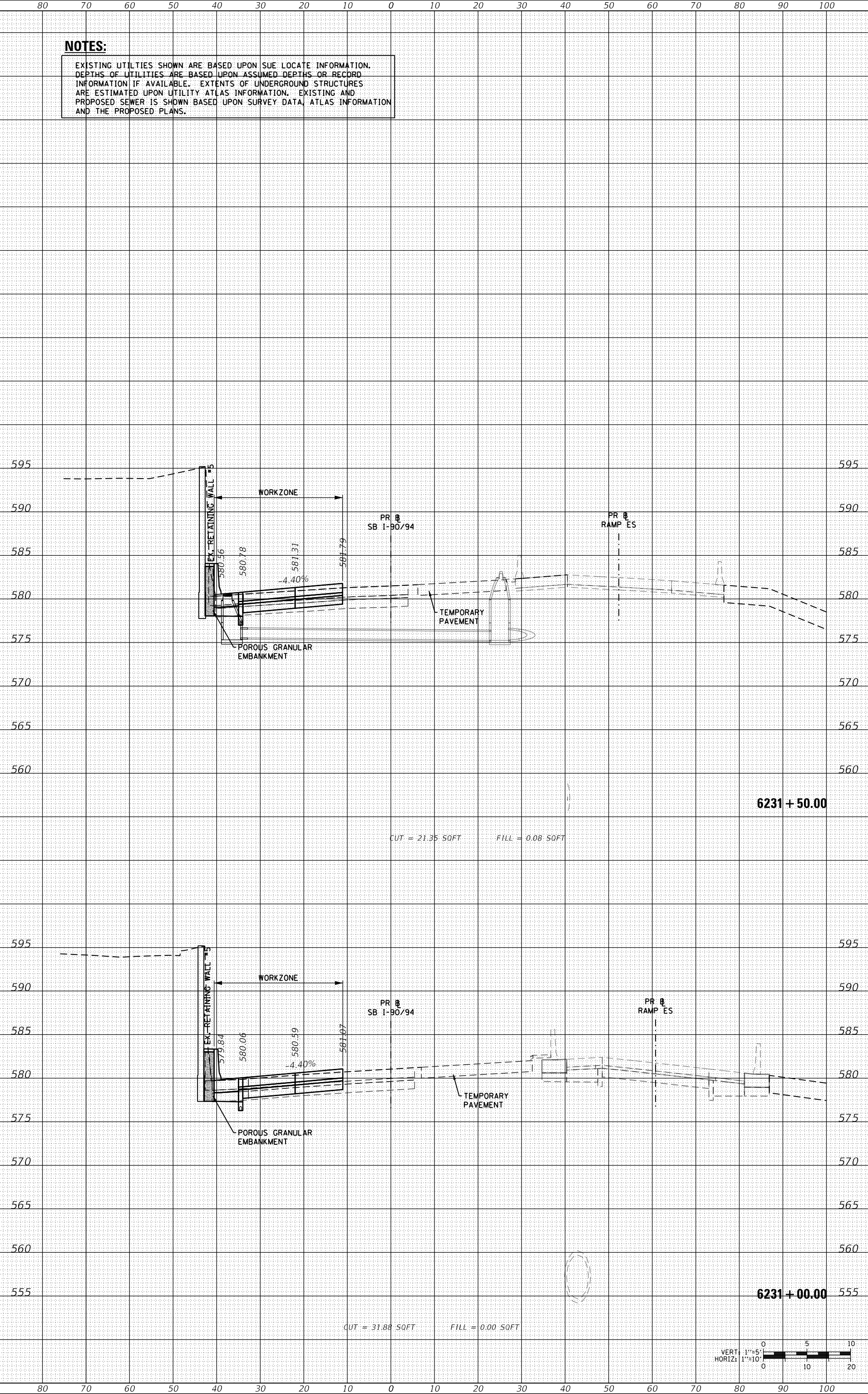
DESIGNED - SDH
 DRAWN - SDH
 CHECKED - MJE
 DATE - 1/29/2019

REVISIONS
 REVISION NO. DATE DESCRIPTION

STATE OF ILLINOIS
 DEPARTMENT OF TRANSPORTATION

SCALE: 1/8" = 1'-0"
 SHEET 30 OF 49 SHEETS STA. 6231+00.00 TO STA. 6231+50.00
 SB 1-90/94 MAINLINE - STAGE 1D

DATE: 9/02/2015
 SECTION: 2015-01BR
 COUNTY: ILLINOIS FED. AID PROJECT
 TOTAL SHEETS: 1158
 SHEETS NO.: 1360
 CONTRACT NO.: 62A77



ORIGINAL SURVEY	SURVEYED	BY	DATE
NOTE BOOK	PLOTTED		
	TEMPLATE		
	AREAS		
	CHECKED		

FINAL SURVEY	SURVEYED	BY	DATE
NOTE BOOK	PLOTTED		
	TEMPLATE		
	AREAS		
	CHECKED		

FILE PATH = p:\AECOM\NA\AWSI\ecomonline\local\AECOM_DS02.NA\Documents\01 Americas\Transportation\60269938 Circle\Phase 1\000.CAD\006_Roadway\Sheets\62A77 Contract\0162A77-SHT-XS-SB-STGID.dgn

NOTES:

EXISTING UTILITIES SHOWN ARE BASED UPON SUE LOCATE INFORMATION. DEPTHS OF UTILITIES ARE BASED UPON ASSUMED DEPTHS OR RECORD INFORMATION IF AVAILABLE. EXTENTS OF UNDERGROUND STRUCTURES ARE ESTIMATED UPON UTILITY ATLAS INFORMATION. EXISTING AND PROPOSED SEWER IS SHOWN BASED UPON SURVEY DATA, ATLAS INFORMATION AND THE PROPOSED PLANS.

AECOM
 200 EAST MICHIGAN AVENUE, SUITE 1400
 PHOENIX, ARIZONA 85001-4244
 PHONE: (480) 351-7000 FAX: (480) 351-6800

DESIGNED - SDH
 DRAWN - SDH
 CHECKED - MJE
 DATE - 1/29/2019

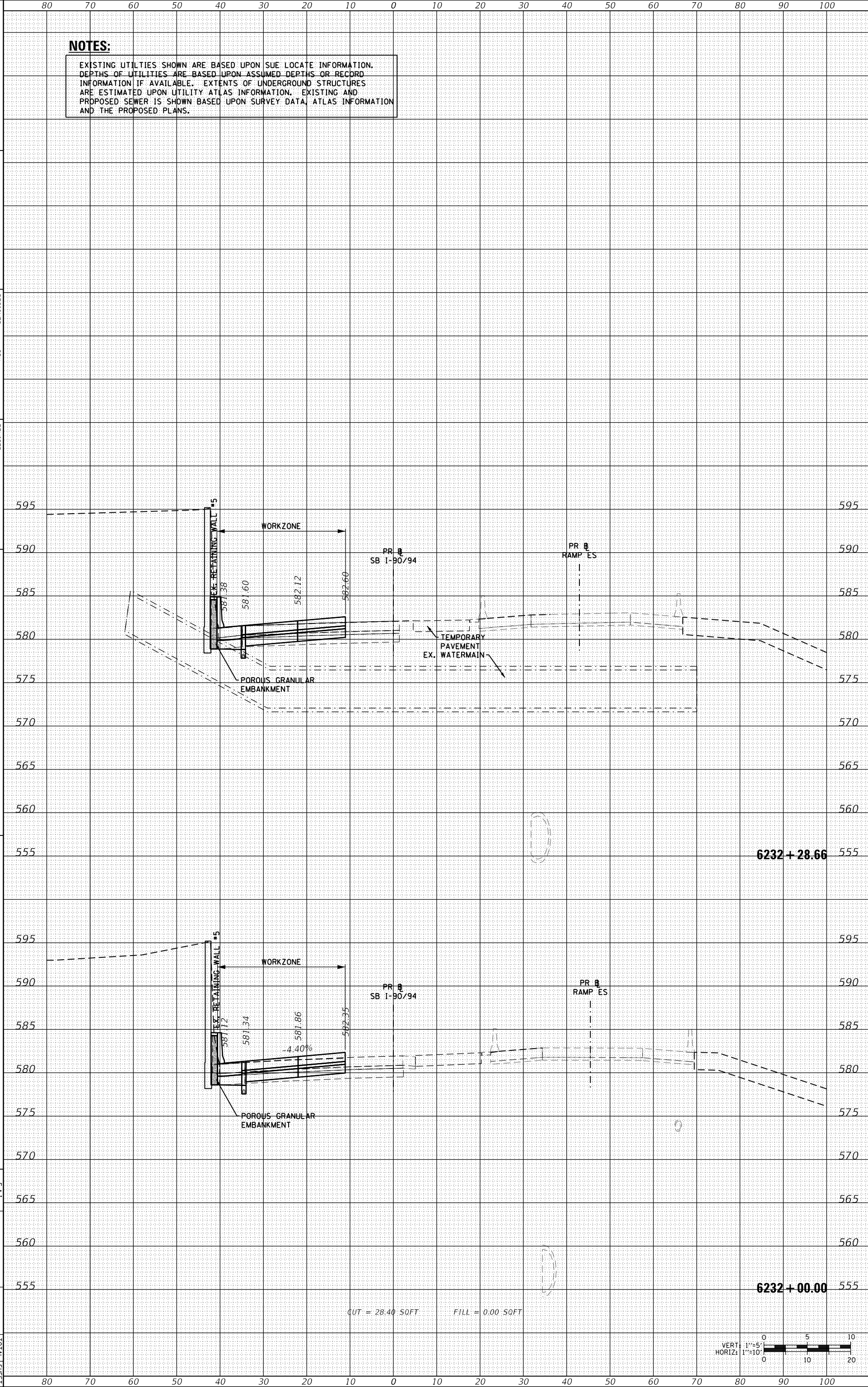
REVISIONS

STATE OF ILLINOIS
 DEPARTMENT OF TRANSPORTATION

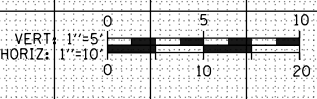
SCALE: 1/8" = 1'-0"

SHEET 31 OF 49 SHEETS
 SB I-90/94 MAINLINE - STAGE 1D
 STA. 6232+00.00 TO STA. 6232+28.66

DATE: 9/24/2015
 SECTION: 2015-01BR
 COUNTY: ILLINOIS
 CONTRACT NO.: 62A77



CUT = 28.40 SQFT FILL = 0.00 SQFT



ORIGINAL SURVEY	SURVEYED	BY	DATE
NOTE BOOK	PLOTTED		
	TEMPLATE		
	AREAS		
	CHECKED		

FINAL SURVEY	SURVEYED	BY	DATE
NOTE BOOK	PLOTTED		
	TEMPLATE		
	AREAS		
	CHECKED		

FILE PATH = p:\AECOM\NA\AWSI\ecomonline\local\AECOM_DS02.NA\Documents\01 Americas\Transportation\60269938 Circle\Phase 1\000.CAD\006_Roadway\Sheets\62A77 Contract\0162A77-SHT-XS-SB.STGID.dgn

NOTES:

EXISTING UTILITIES SHOWN ARE BASED UPON SUE LOCATE INFORMATION. DEPTHS OF UTILITIES ARE BASED UPON ASSUMED DEPTHS OR RECORD INFORMATION IF AVAILABLE. EXTENTS OF UNDERGROUND STRUCTURES ARE ESTIMATED UPON UTILITY ATLAS INFORMATION. EXISTING AND PROPOSED SEWER IS SHOWN BASED UPON SURVEY DATA, ATLAS INFORMATION AND THE PROPOSED PLANS.

AECOM
 200 EAST WISCONSIN AVENUE, SUITE 1400
 PHOENIX, ARIZONA 85004
 PHONE: (480) 515-7000 FAX: (480) 515-8800

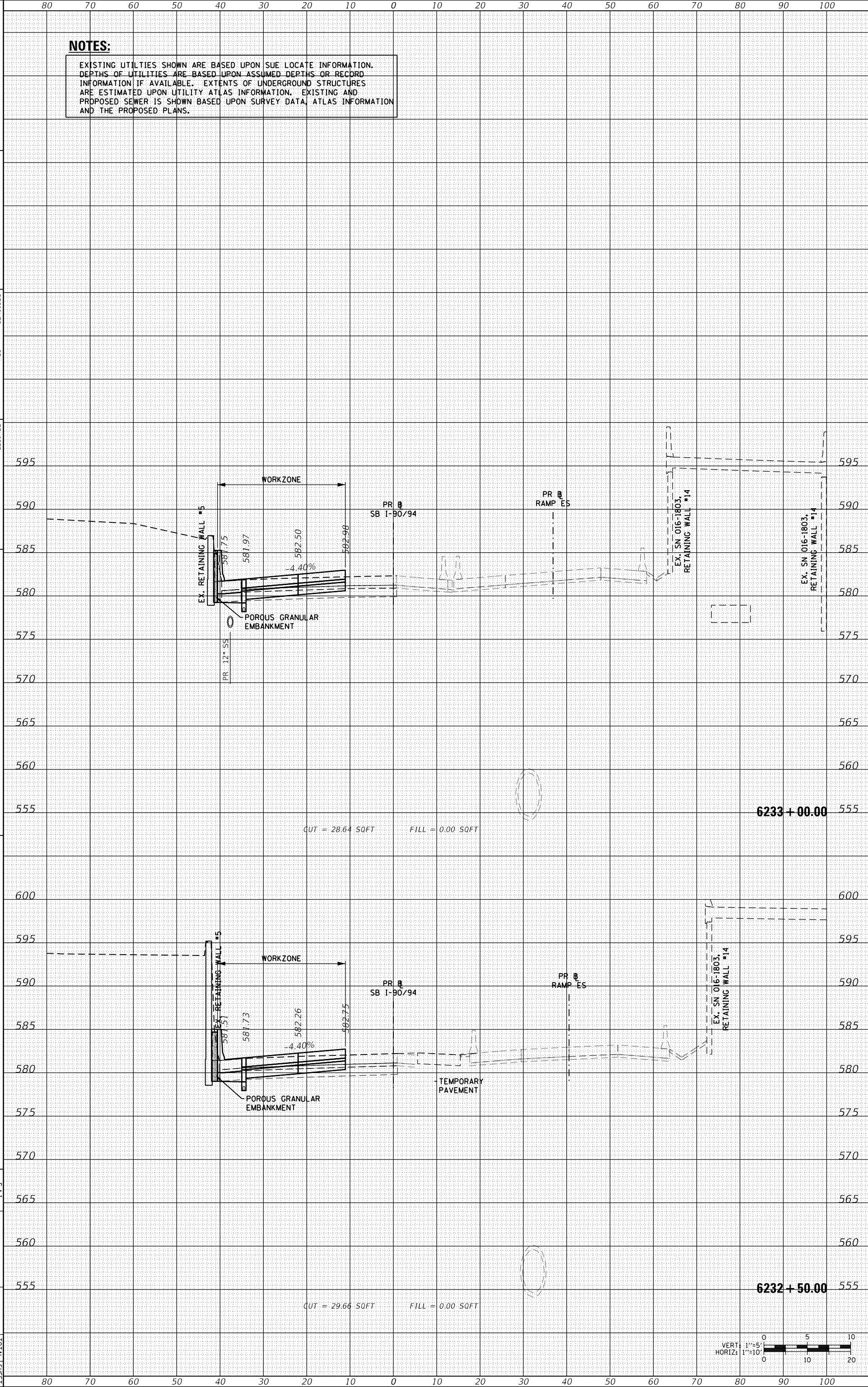
DESIGNED - SDH
 DRAWN - SDH
 CHECKED - MJC
 DATE - 1/29/2019

REVISIONS
 REVISION NO. DATE DESCRIPTION

STATE OF ILLINOIS
 DEPARTMENT OF TRANSPORTATION

CROSS SECTIONS
 SB 1-90/94 MAINLINE - STAGE 1D
 SCALE: 1/8" = 1'-0"
 SHEET 32 OF 49 SHEETS STA. 6232+50.00 TO STA. 6233+00.00

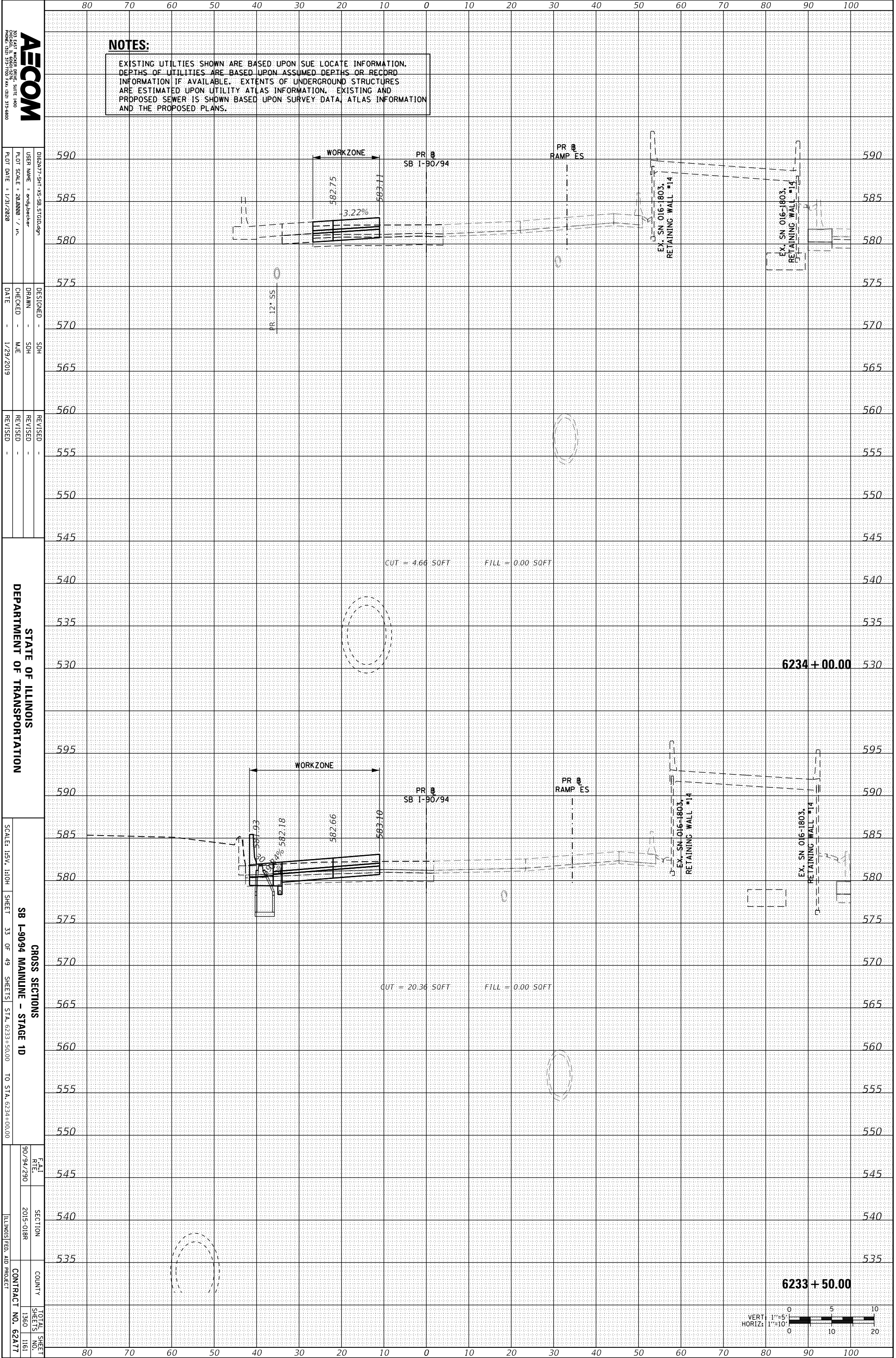
DATE: 9/09/2015
 SECTION: 2015-01BR
 COUNTY: ILLINOIS
 TOTAL SHEETS: 1160
 SHEETS NO.: 1360
 CONTRACT NO.: 62A77



ORIGINAL SURVEY	SURVEYED	BY	DATE
NOTE BOOK	PLOTTED		
	TEMPLATE		
	AREAS		
	AREAS CHECKED		

FINAL SURVEY	SURVEYED	BY	DATE
NOTE BOOK	PLOTTED		
	TEMPLATE		
	AREAS		
	AREAS CHECKED		

FILE PATH = p:\AE\COM-NA-AWSI\ecomonline\local\AE\COM-DS02-NA\Documents\01 Americas\Transportation\60269938 Circle\Phase.II\000.CAD\006_Roadway\Sheets\62A77 Contract\0162A77-SHT-XS-SB.STGID.dgn



NOTES:
 EXISTING UTILITIES SHOWN ARE BASED UPON SUE LOCATE INFORMATION. DEPTHS OF UTILITIES ARE BASED UPON ASSUMED DEPTHS OR RECORD INFORMATION IF AVAILABLE. EXTENTS OF UNDERGROUND STRUCTURES ARE ESTIMATED UPON UTILITY ATLAS INFORMATION. EXISTING AND PROPOSED SEWER IS SHOWN BASED UPON SURVEY DATA, ATLAS INFORMATION AND THE PROPOSED PLANS.

AECOM
 200 EAST MICHIGAN AVENUE, SUITE 1400
 PHOENIX, ARIZONA 85001-4244
 PHONE: (480) 351-7000 FAX: (480) 351-6800

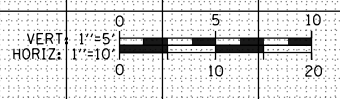
DESIGNED - SDH
 DRAWN - SDH
 CHECKED - MJE
 DATE - 1/29/2019

REVISIONS
 REVISION NO. DATE DESCRIPTION

STATE OF ILLINOIS
 DEPARTMENT OF TRANSPORTATION

CROSS SECTIONS
 SB I-90/94 MAINLINE - STAGE 1D
 SCALE: 1/8" = 1'-0"
 SHEET 33 OF 49 SHEETS
 STA. 6233+50.00 TO STA. 6234+00.00

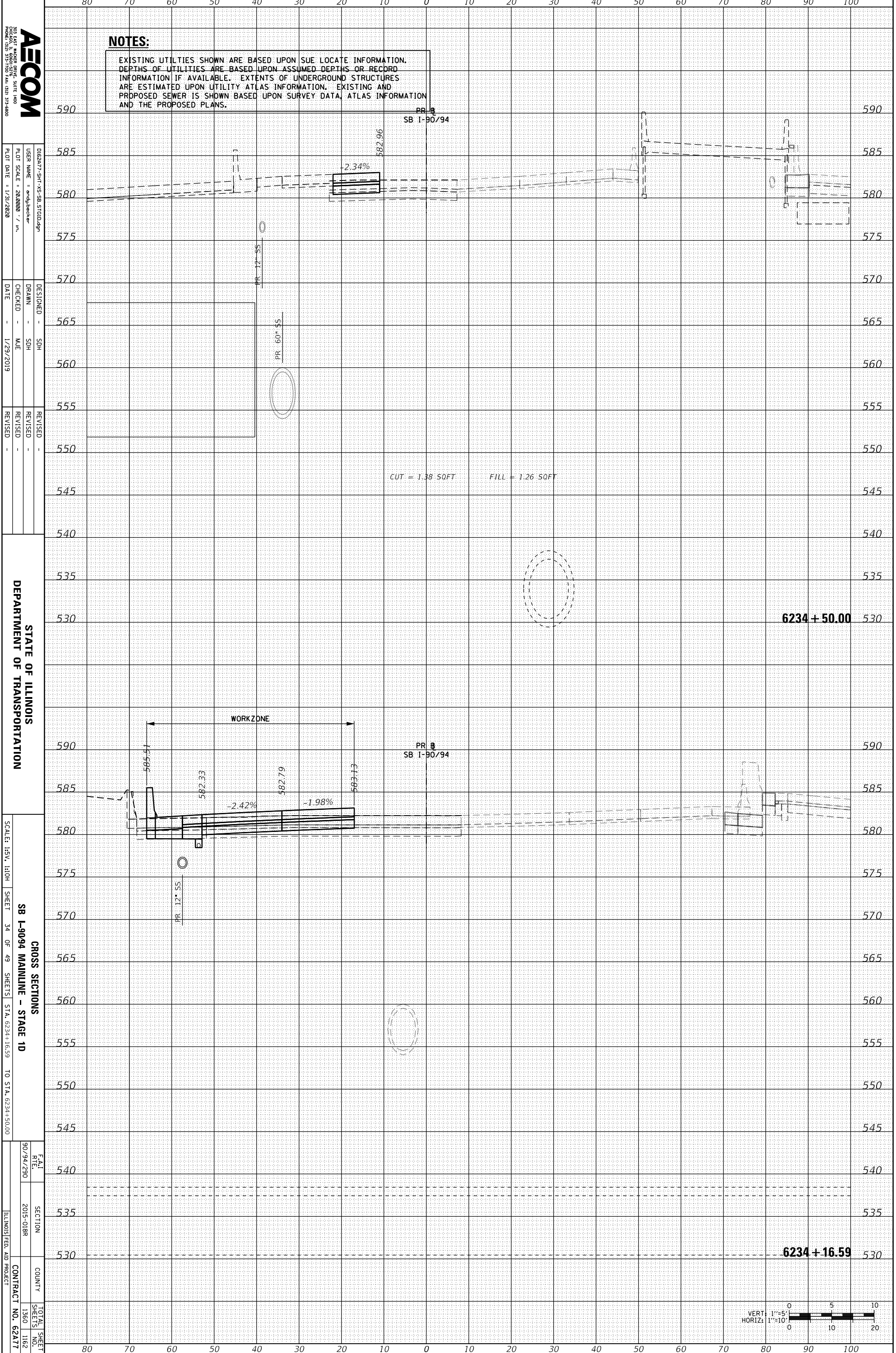
DATE: 9/09/2010
 SECTION: 2015-01BR
 COUNTY: ILLINOIS FED. AID PROJECT
 TOTAL SHEET NO. 1360
 SHEETS NO. 1161
 CONTRACT NO. 62A77



ORIGINAL SURVEY	SURVEYED	BY	DATE
NOTE BOOK	PLOTTED		
	TEMPLATE		
	AREAS		
	AREAS CHECKED		

FINAL SURVEY	SURVEYED	BY	DATE
NOTE BOOK	PLOTTED		
	TEMPLATE		
	AREAS		
	AREAS CHECKED		

FILE PATH = p:\AECOM\NA-AWSI\ecomonline\local\AECOM_DS02.NA\Documents\01 Americas\Transportation\60269938 Circle\Phase 1\11000.CAD\006_Roadway\Sheets\62A77 Contract\0162A77-SHT-XS-SB.STGID.dgn



AECOM
NOT FOR CONSTRUCTION
PROJECT: 11000

0162A77-SHT-XS-SB-STGID.dgn
USER NAME = endjbecker
PLOT SCALE = 20.0000 / in.
PLOT DATE = 1/31/2020

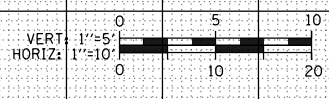
DESIGNED - SDH
DRAWN - SDH
CHECKED - MJE
DATE - 1/29/2019

REVISED -
REVISED -
REVISED -
REVISED -

STATE OF ILLINOIS
DEPARTMENT OF TRANSPORTATION

SCALE: 1/8" = 1'-0"
SHEET 34 OF 49 SHEETS
STA. 6234+16.59 TO STA. 6234+50.00

CROSS SECTIONS
SB 1-90/94 MAINLINE - STAGE 1D
FBI RLE 90/94/290
SECTION 2015-01BR
COUNTY ILLINOIS FED. AID PROJECT
TOTAL SHEET SHEETS NO. 1360 1162
CONTRACT NO. 62A77



ORIGINAL SURVEY	SURVEYED _____	BY _____	DATE _____
NOTE BOOK	PLOTTED _____		
	TEMPLATE _____		
	AREAS _____		
	AREAS CHECKED _____		

FINAL SURVEY	SURVEYED _____	BY _____	DATE _____
NOTE BOOK	PLOTTED _____		
	TEMPLATE _____		
	AREAS _____		
	AREAS CHECKED _____		

FILE PATH = p:\AECOM\NA\AWSI\ecomonline\local\AECOM_DS02.NA\Documents\01 Americas\Transportation\60269938 Circle\Phase 1\000_CAD\006_Roadway\Sheets\62A77 Contract\0162A77-SHT-XS-SB-STGID.dgn

NOTES:

EXISTING UTILITIES SHOWN ARE BASED UPON SUE LOCATE INFORMATION. DEPTHS OF UTILITIES ARE BASED UPON ASSUMED DEPTHS OR RECORD INFORMATION IF AVAILABLE. EXTENTS OF UNDERGROUND STRUCTURES ARE ESTIMATED UPON UTILITY ATLAS INFORMATION. EXISTING AND PROPOSED SEWER IS SHOWN BASED UPON SURVEY DATA, ATLAS INFORMATION AND THE PROPOSED PLANS.

AECOM
 200 EAST WISCONSIN AVENUE, SUITE 1400
 PHOENIX, ARIZONA 85004
 PHONE: (480) 351-7700 FAX: (480) 351-6800

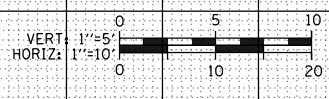
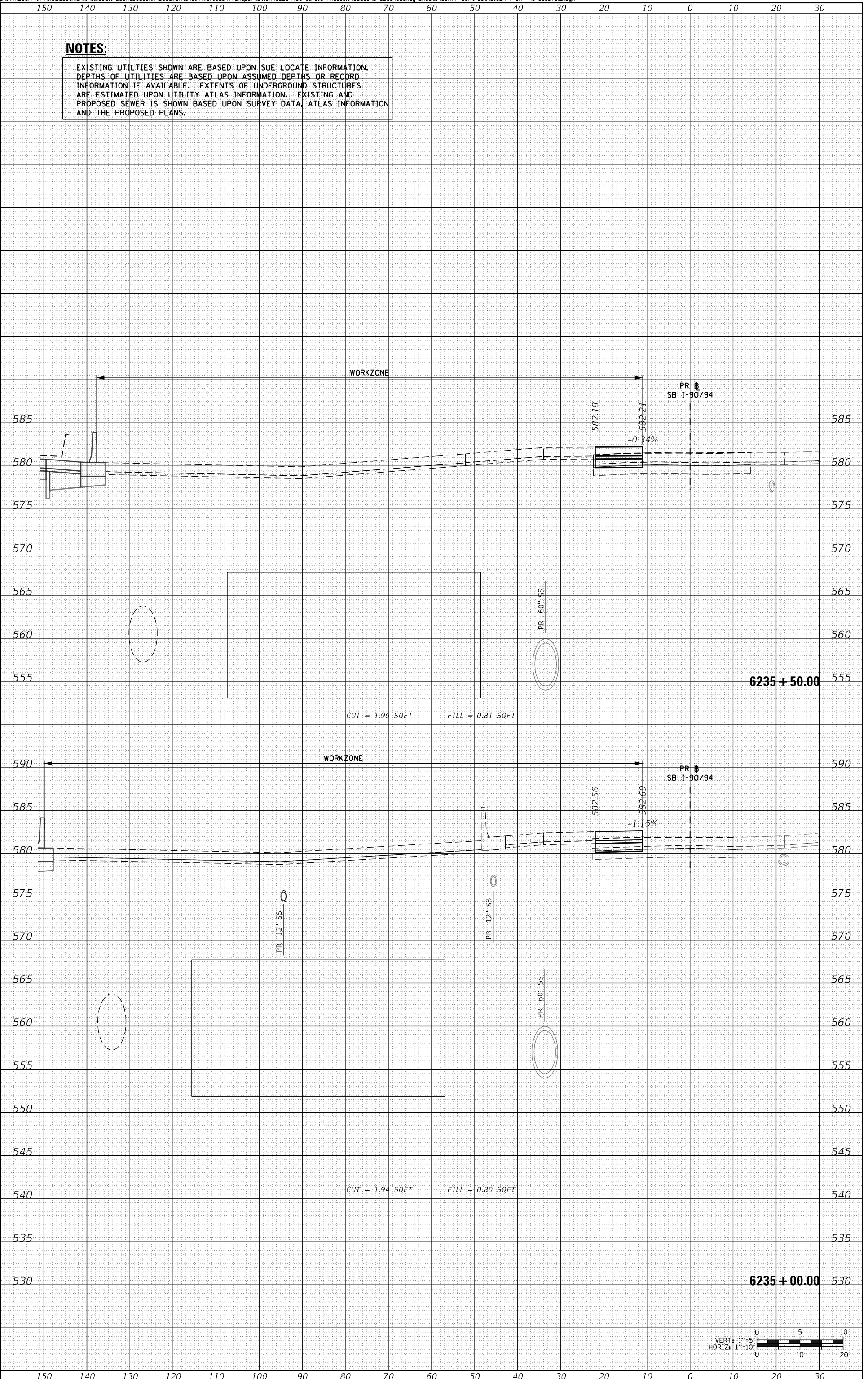
DESIGNED - SDH
 DRAWN - SDH
 CHECKED - MJE
 DATE - 1/29/2019

REVISIONS
 REVISION NO. | DESCRIPTION | DATE

STATE OF ILLINOIS
 DEPARTMENT OF TRANSPORTATION

CROSS SECTIONS
 SB 1-90/94 MAINLINE - STAGE 1D
 SCALE: 1/8" = 1'-0" HORIZ. 1/10" = 1'-0" VERT.
 SHEET 35 OF 49 SHEETS STA. 6235+00.00 TO STA. 6235+50.00

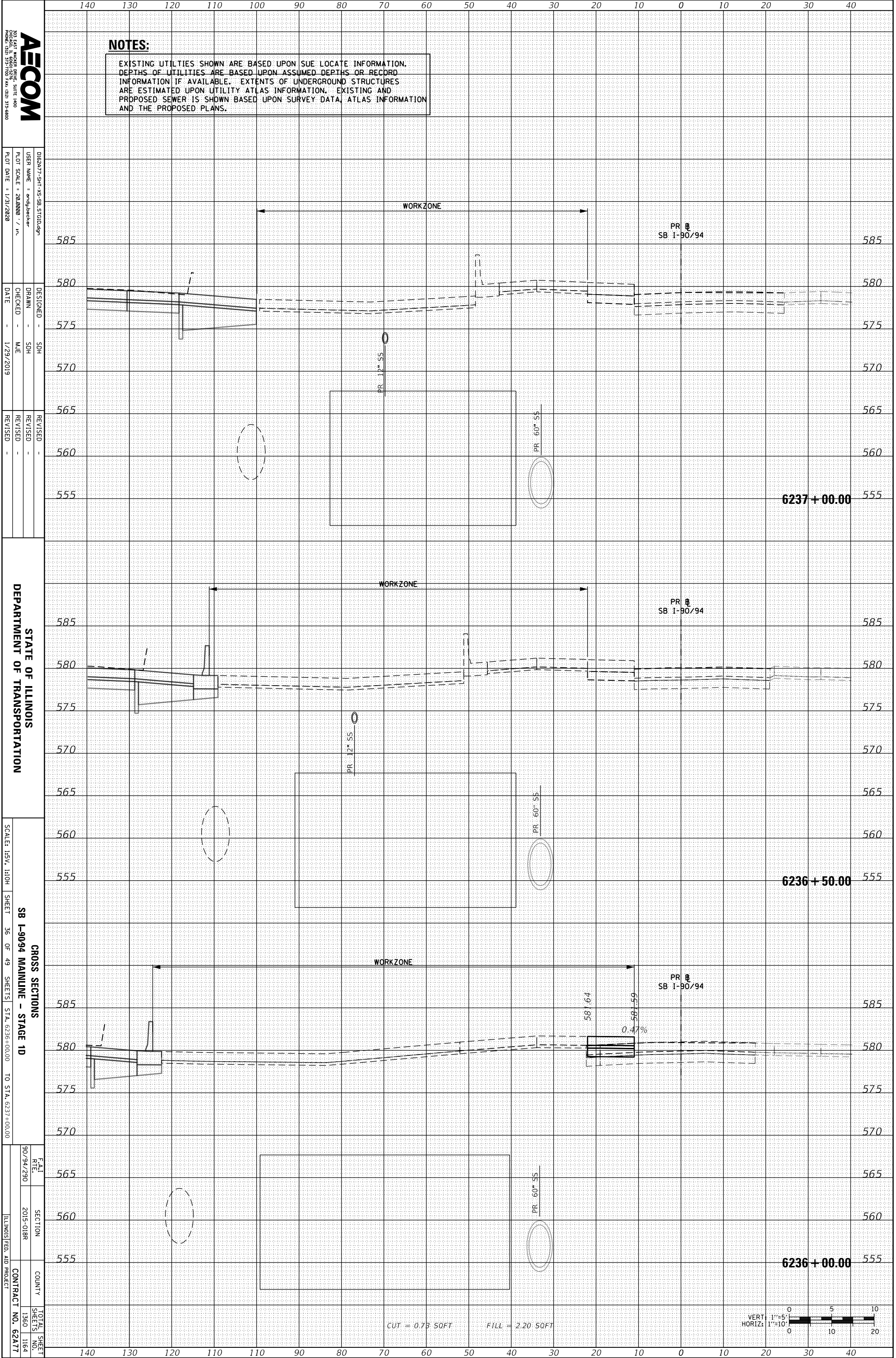
DATE: 9/9/2010
 SECTION: 2015-01BR
 COUNTY: ILLINOIS
 CONTRACT NO.: 62A77



ORIGINAL SURVEY	SURVEYED	BY	DATE
NOTE BOOK	PLOTTED		
	TEMPLATE		
	AREAS		
	CHECKED		

FINAL SURVEY	SURVEYED	BY	DATE
NOTE BOOK	PLOTTED		
	TEMPLATE		
	AREAS		
	CHECKED		

FILE PATH = p:\AECOM\NA-AWSI\ecomonline\local\AECOM_DS02_NA\Documents\01 Americas\Transportation\60269938 Circle\Phase 1\000_CAD\006_Roadway\Sheets\62A77 Contract\0162A77-SHT-XS-SB.STGID.dgn



NOTES:
 EXISTING UTILITIES SHOWN ARE BASED UPON SUE LOCATE INFORMATION. DEPTHS OF UTILITIES ARE BASED UPON ASSUMED DEPTHS OR RECORD INFORMATION IF AVAILABLE. EXTENTS OF UNDERGROUND STRUCTURES ARE ESTIMATED UPON UTILITY ATLAS INFORMATION. EXISTING AND PROPOSED SEWER IS SHOWN BASED UPON SURVEY DATA, ATLAS INFORMATION AND THE PROPOSED PLANS.

AECOM
 200 EAST MICHIGAN AVENUE, SUITE 1400
 PHOENIX, ARIZONA 85001-4244

DESIGNED BY: SDH
 DRAWN BY: SDH
 CHECKED BY: MJE
 DATE: 1/29/2019

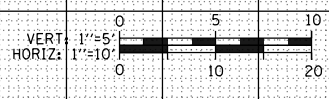
REVISIONS:
 REVISION NO. | DATE | DESCRIPTION

STATE OF ILLINOIS
 DEPARTMENT OF TRANSPORTATION

SCALE: 1/8" = 1'-0"

CROSS SECTIONS
 SB 1-90/94 MAINLINE - STAGE 1D
 SHEET 36 OF 49 SHEETS

DATE: 9/9/2009
 SECTION: 2015-01BR
 COUNTY: ILLINOIS
 CONTRACT NO.: 62A77



CUT = 0.73 SOFT FILL = 2.20 SOFT

ORIGINAL SURVEY	SURVEYED	BY	DATE
NOTE BOOK	PLOTTED		
	TEMPLATE		
	AREAS		
	AREAS CHECKED		

FINAL SURVEY	SURVEYED	BY	DATE
NOTE BOOK	PLOTTED		
	TEMPLATE		
	AREAS		
	AREAS CHECKED		

FILE PATH = p:\AECOM\NA-AWSI\ecomonline\local\AECOM_DS02_NA\Documents\01_Americas\Transportation\60269938_Circle\Phase_1\11000_CAD\006_Roadway\Sheets\62A77_Contract\0162A77-SHT-XS-SB.STGID.dgn

NOTES:

EXISTING UTILITIES SHOWN ARE BASED UPON SUE LOCATE INFORMATION. DEPTHS OF UTILITIES ARE BASED UPON ASSUMED DEPTHS OR RECORD INFORMATION IF AVAILABLE. EXTENTS OF UNDERGROUND STRUCTURES ARE ESTIMATED UPON UTILITY ATLAS INFORMATION. EXISTING AND PROPOSED SEWER IS SHOWN BASED UPON SURVEY DATA, ATLAS INFORMATION AND THE PROPOSED PLANS.

AECOM
 200 EAST MICHIGAN AVENUE, SUITE 1400
 PHOENIX, ARIZONA 85001-5070
 PHONE: (480) 351-7000 FAX: (480) 351-6800

0162A77-SHT-XS-SB-STGID.dgn
 USER NAME = endrjb@ecor
 PLOT SCALE = 20.0000 / in.
 PLOT DATE = 1/31/2020

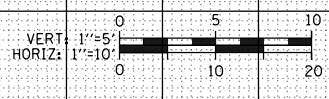
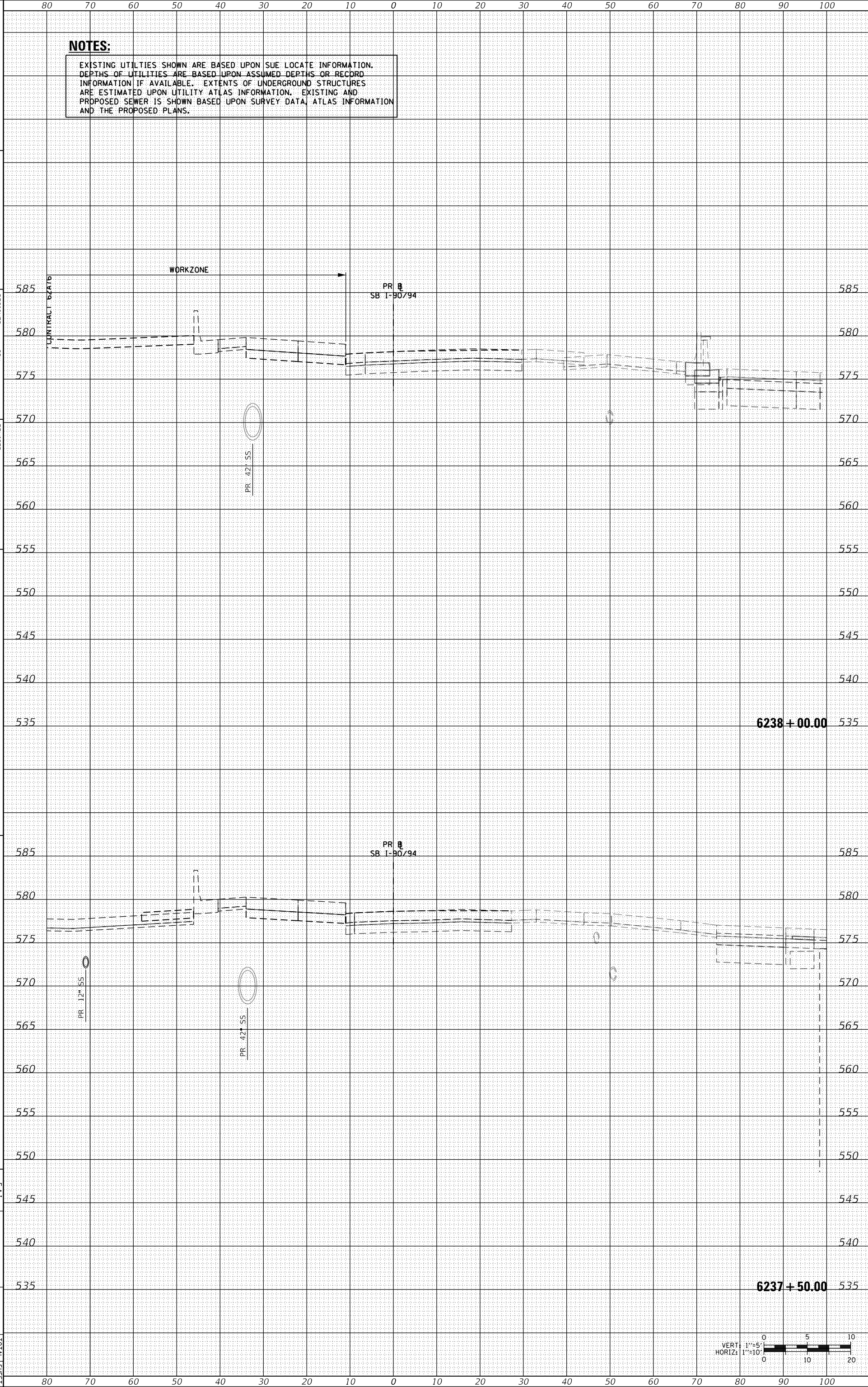
DESIGNED - SDH
 DRAWN - SDH
 CHECKED - MAE
 DATE - 1/29/2019

REVISIONS
 REVISION NO. DATE DESCRIPTION

STATE OF ILLINOIS
 DEPARTMENT OF TRANSPORTATION

CROSS SECTIONS
 SB 1-90/94 MAINLINE - STAGE 1D
 SCALE: 1/8" = 1'-0"
 SHEET 37 OF 49 SHEETS
 STA. 6237+50.00 TO STA. 6238+00.00

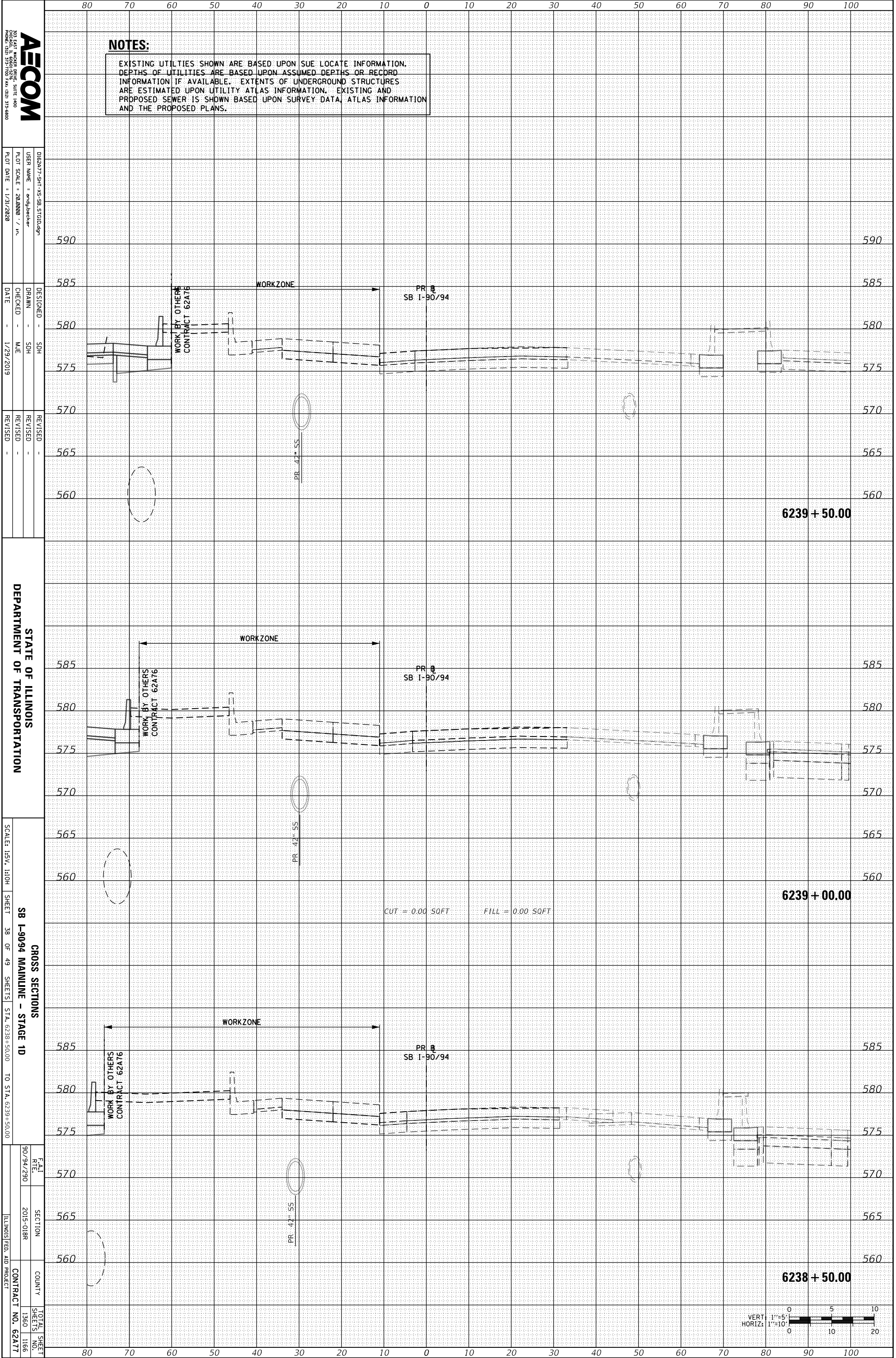
DATE: 9/9/200
 SECTION: 2015-01BR
 COUNTY: ILLINOIS FED. AID PROJECT
 TOTAL SHEETS: 1360
 SHEETS NO.: 1165
 CONTRACT NO.: 62A77



ORIGINAL SURVEY	SURVEYED	BY	DATE
NOTE BOOK	PLOTTED		
	TEMPLATE		
	AREAS		
	AREAS CHECKED		

FINAL SURVEY	SURVEYED	BY	DATE
NOTE BOOK	PLOTTED		
	TEMPLATE		
	AREAS		
	AREAS CHECKED		

FILE PATH = p:\AECOM\NA-AWSI\ecomonline\local\AECOM_DS02.NA\Documents\01 Americas\Transportation\60269938 Circle\Phase 1\000.CAD\006_Roadway\Sheets\62A77 Contract\0162A77-SHT-XS-SB.STGID.dgn



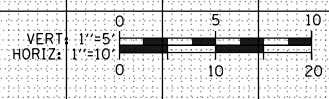
NOTES:
 EXISTING UTILITIES SHOWN ARE BASED UPON SUE LOCATE INFORMATION. DEPTHS OF UTILITIES ARE BASED UPON ASSUMED DEPTHS OR RECORD INFORMATION IF AVAILABLE. EXTENTS OF UNDERGROUND STRUCTURES ARE ESTIMATED UPON UTILITY ATLAS INFORMATION. EXISTING AND PROPOSED SEWER IS SHOWN BASED UPON SURVEY DATA, ATLAS INFORMATION AND THE PROPOSED PLANS.

AECOM
 200 EAST MICHIGAN AVENUE, SUITE 1400
 PHOENIX, ARIZONA 85016-1700 FAX: (602) 375-8800

DESIGNED - SDH	REVISIONS
DRAWN - SDH	1
CHECKED - MJE	2
DATE - 1/29/2019	

STATE OF ILLINOIS
 DEPARTMENT OF TRANSPORTATION

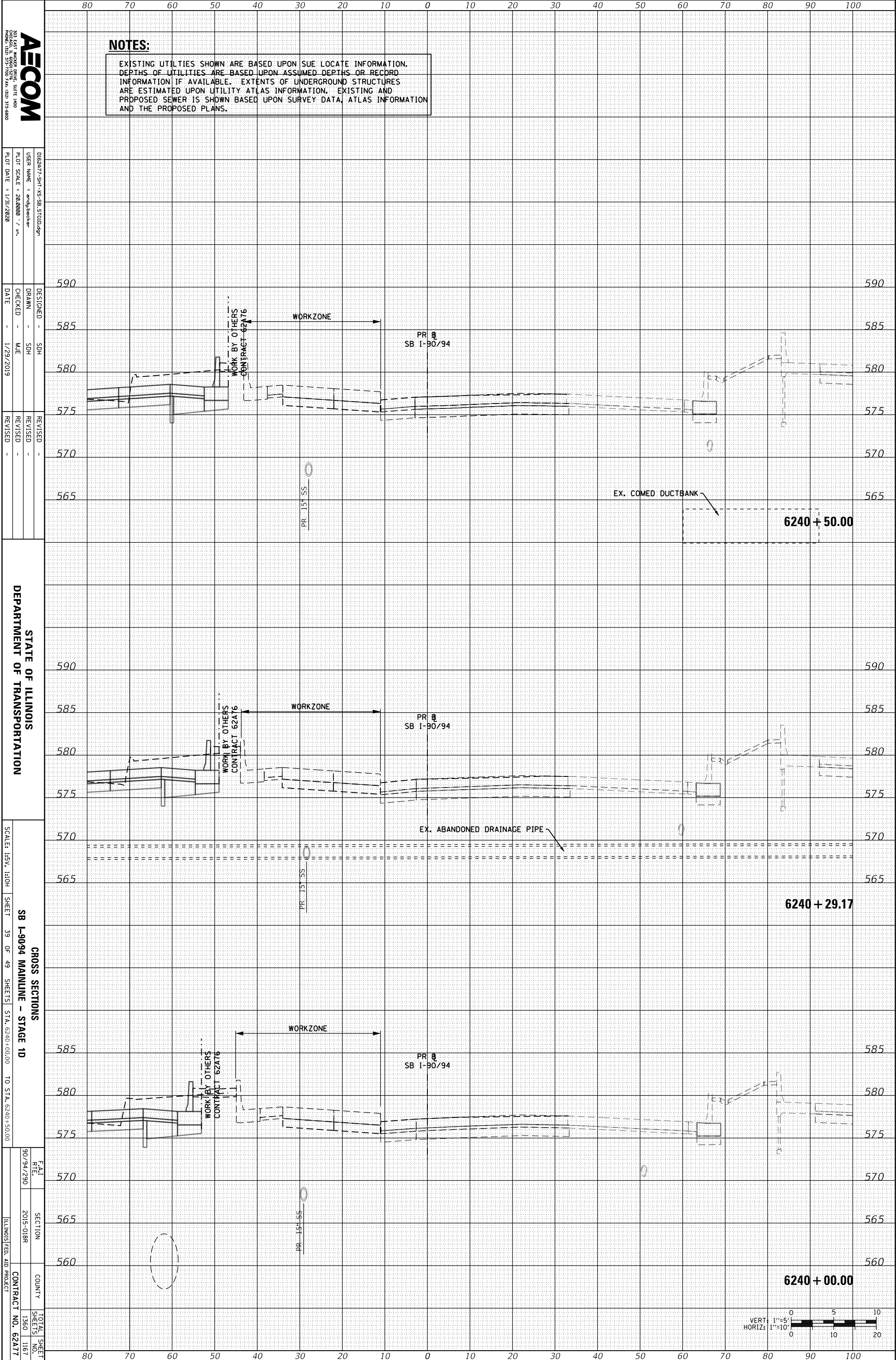
SCALE: 1/8" = 1'-0"	SHEET 38 OF 49 SHEETS	STA. 6238+50.00 TO STA. 6239+50.00
CROSS SECTIONS SB 1-90/94 MAINLINE - STAGE 1D		
DATE: 9/9/200	SECTION: 2015-01BR	COUNTY: ILLINOIS FED. AID PROJECT
TOTAL SHEETS: 1360	SHEETS NO.: 1166	CONTRACT NO.: 62A77



ORIGINAL SURVEY	SURVEYED	BY	DATE
NOTE BOOK	PLOTTED		
	TEMPLATE		
	AREAS		
	AREAS CHECKED		

FINAL SURVEY	SURVEYED	BY	DATE
NOTE BOOK	PLOTTED		
	TEMPLATE		
	AREAS		
	AREAS CHECKED		

FILE PATH = p:\AECOM\NA\AWSI\ecomonline\local\AECOM_DS02\NA\Documents\01 Americas\Transportation\60269938 Circle\Phase 1\11000_CAD\006_Roadway\Sheets\62A77 Contract\0162A77-SHT-XS-SB.STGID.dgn



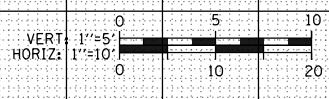
AECOM
 200 EAST MICHIGAN AVENUE, SUITE 1400
 PHOENIX, ARIZONA 85001-4244
 PHONE: (480) 313-7000 FAX: (480) 313-6800

DESIGNED - SDH	REVISIONS
DRAWN - SDH	1
CHECKED - MJE	2
DATE - 1/29/2019	

STATE OF ILLINOIS
 DEPARTMENT OF TRANSPORTATION

CROSS SECTIONS
 SB 1-90/94 MAINLINE - STAGE 1D
 SCALE: 1/8" = 1'-0"
 SHEET 39 OF 49 SHEETS
 STA. 6240+00.00 TO STA. 6240+50.00

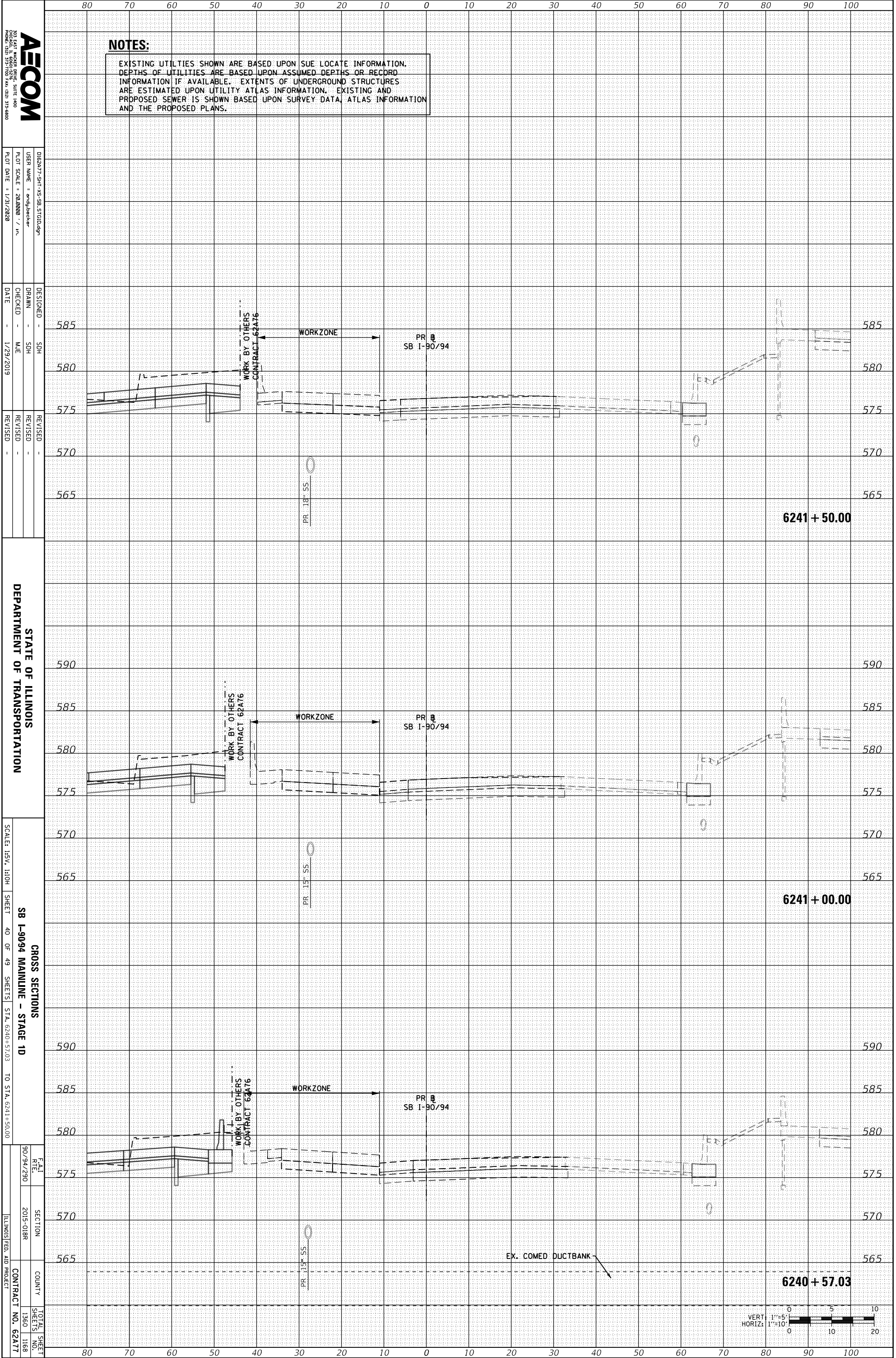
DATE	SECTION	COUNTY	TOTAL SHEETS
9/9/2015	2015-01BR	1360	1167
	ILLINOIS FED. AID PROJECT	CONTRACT NO. 62A77	



ORIGINAL SURVEY	SURVEYED	BY	DATE
NOTE BOOK	PLOTTED		
	TEMPLATE		
	AREAS		
	CHECKED		

FINAL SURVEY	SURVEYED	BY	DATE
NOTE BOOK	PLOTTED		
	TEMPLATE		
	AREAS		
	CHECKED		

FILE PATH = p:\AECOM\NA\AWSI.aecom\online.local\AECOM_DS02.NA\Documents\01 Americas\Transportation\60269938 Circle\Phase 1\11000.CAD\006_Roadway\Sheets\62A77 Contract\0162A77-SHT-XS-SB.STGID.dgn



NOTES:

EXISTING UTILITIES SHOWN ARE BASED UPON SUE LOCATE INFORMATION. DEPTHS OF UTILITIES ARE BASED UPON ASSUMED DEPTHS OR RECORD INFORMATION IF AVAILABLE. EXTENTS OF UNDERGROUND STRUCTURES ARE ESTIMATED UPON UTILITY ATLAS INFORMATION. EXISTING AND PROPOSED SEWER IS SHOWN BASED UPON SURVEY DATA, ATLAS INFORMATION AND THE PROPOSED PLANS.

AECOM
 200 EAST MICHIGAN AVENUE, SUITE 1400
 PHOENIX, ARIZONA 85012-1700 FAX: (602) 375-8800

0162A77-SHT-XS-SB-STGID.dgn
 USER NAME = endjbecker
 PLOT SCALE = 28.0000 / in.
 PLOT DATE = 1/31/2020

DESIGNED - SDH
 DRAWN - SDH
 CHECKED - MJE
 DATE - 1/29/2019

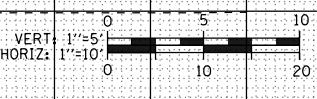
REVISED -
 REVISED -
 REVISED -

STATE OF ILLINOIS
 DEPARTMENT OF TRANSPORTATION

SCALE: 1/8" = 1'-0"
 SHEET 40 OF 49 SHEETS

CROSS SECTIONS
 SB 1-90/94 MAINLINE - STAGE 1D
 STA. 6240+57.03 TO STA. 6241+50.00

DATE: 9/09/200
 SECTION: 2015-01BR
 COUNTY: ILLINOIS FED. AID PROJECT
 TOTAL SHEET NO.: 1360
 SHEETS NO.: 1168
 CONTRACT NO.: 62A77



ORIGINAL SURVEY	SURVEYED	BY	DATE
NOTE BOOK	PLOTTED		
	TEMPLATE		
	AREAS		
	AREAS CHECKED		

FINAL SURVEY	SURVEYED	BY	DATE
NOTE BOOK	PLOTTED		
	TEMPLATE		
	AREAS		
	AREAS CHECKED		

FILE PATH = p:\AECOM\NA\AWI\aeconline\local\AECOM_DS02.NA\Documents\01_Americas\Transportation\60269938_Circle\Phase_1\11000_CAD\006_Roadway\Sheets\62A77_Contract\0162A77-SHT-XS-SB.STGID.dgn

NOTES:

EXISTING UTILITIES SHOWN ARE BASED UPON SUE LOCATE INFORMATION. DEPTHS OF UTILITIES ARE BASED UPON ASSUMED DEPTHS OR RECORD INFORMATION IF AVAILABLE. EXTENTS OF UNDERGROUND STRUCTURES ARE ESTIMATED UPON UTILITY ATLAS INFORMATION. EXISTING AND PROPOSED SEWER IS SHOWN BASED UPON SURVEY DATA, ATLAS INFORMATION AND THE PROPOSED PLANS.

AECOM
 200 EAST MICHIGAN STREET, SUITE 1400
 PHOENIX, ARIZONA 85001-5000
 PHONE: (480) 351-7000 FAX: (480) 351-6800

0162A77-SHT-XS-SB-STGID.dgn
 USER NAME = endjbecker
 PLOT SCALE = 20.0000 / in.
 PLOT DATE = 1/31/2020

DESIGNED - SDH
 DRAWN - SDH
 CHECKED - MJE
 DATE - 1/29/2019

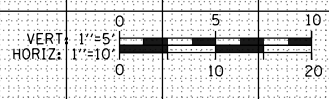
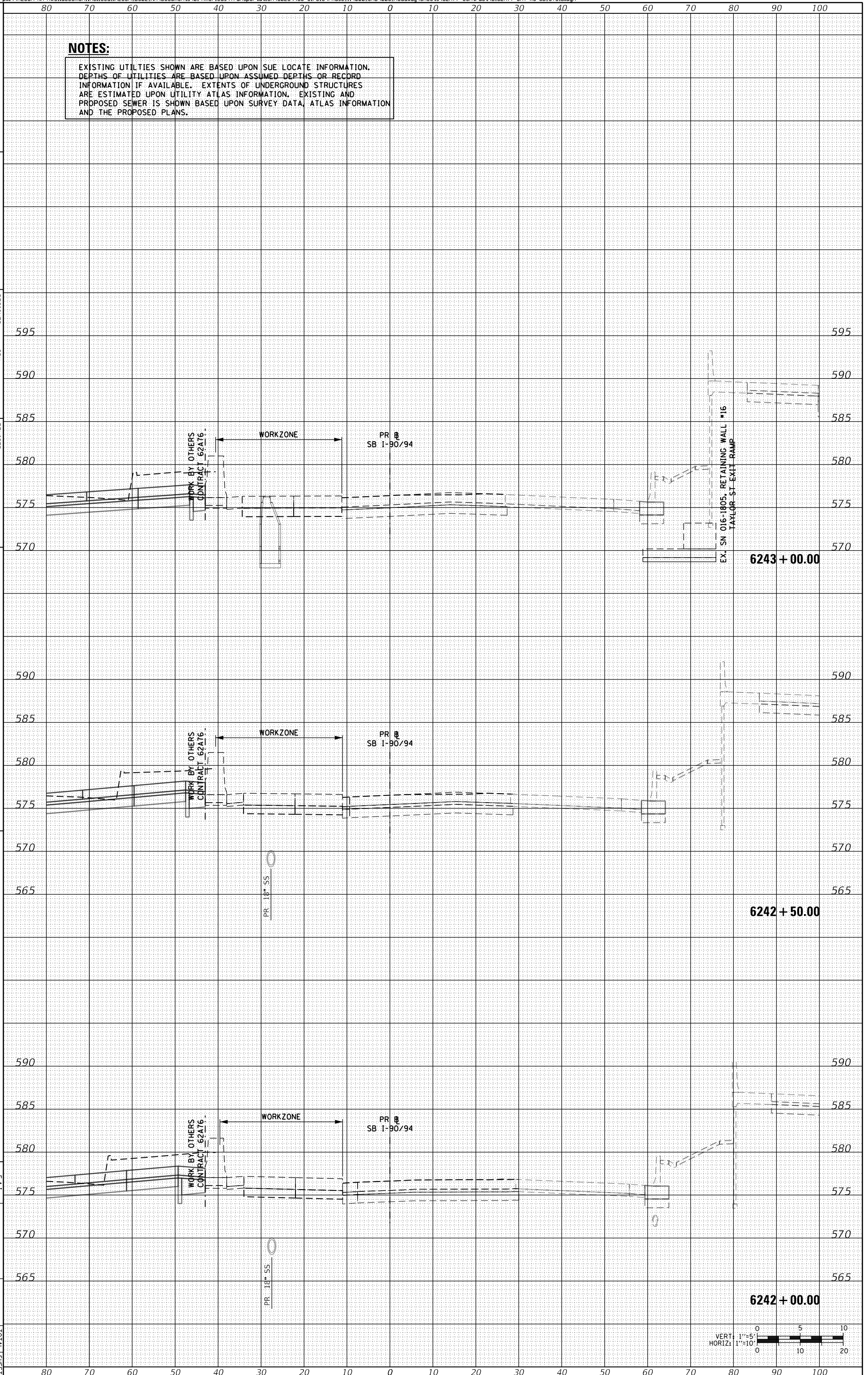
REVISIONS
 REVISION NO. | DATE | DESCRIPTION

STATE OF ILLINOIS
 DEPARTMENT OF TRANSPORTATION

SCALE: H&V: 1/10" SHEET 41 OF 49 SHEETS STA. 6242+00.00 TO STA. 6243+00.00

CROSS SECTIONS
 SB 1-90/94 MAINLINE - STAGE 1D

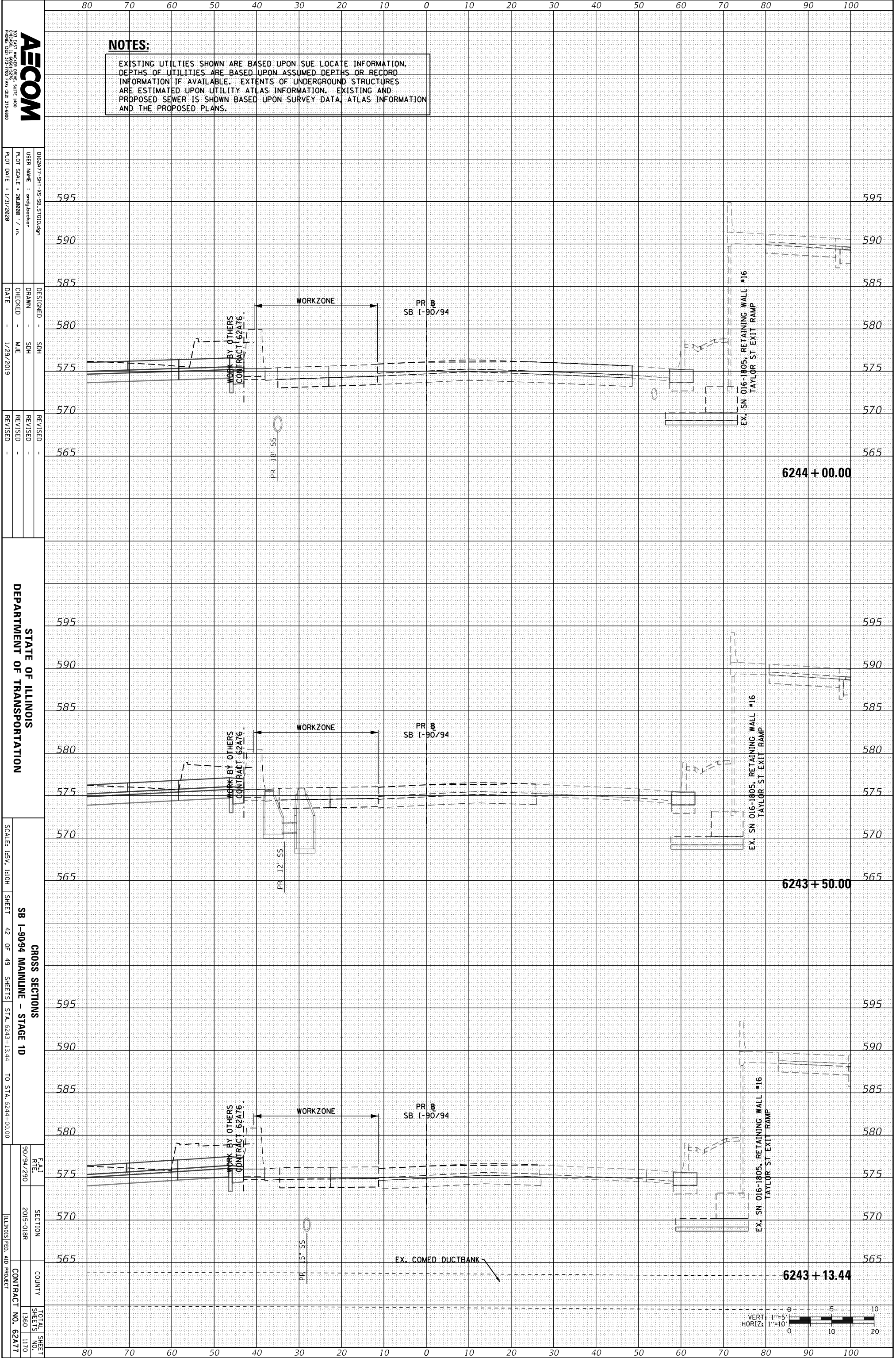
DATE: 9/9/2009 SECTION: 2015-01BR COUNTY: TOTAL SHEETS: 1360 SHEETS NO.: 1169 CONTRACT NO.: 62A77 ILLINOIS FED. AID PROJECT



ORIGINAL SURVEY	SURVEYED	BY	DATE
NOTE BOOK	PLOTTED		
	TEMPLATE		
	AREAS		
	AREAS CHECKED		

FINAL SURVEY	SURVEYED	BY	DATE
NOTE BOOK	PLOTTED		
	TEMPLATE		
	AREAS		
	AREAS CHECKED		

FILE PATH = p:\aecom\NA-AWSI\aeconline\local\AECOM_DS02.NA\Documents\01 Americas\Transportation\60269938 Circle\Phase.II\000.CAD\006.Roadway\Sheets\62A77 Contract\0162A77-SHT-XS-SB-STG10.dgn



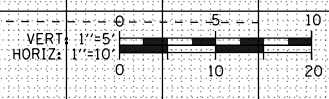
AECOM
 200 EAST MADISON AVENUE, SUITE 1400
 CHICAGO, IL 60601-3000
 PHONE: (312) 512-1700 FAX: (312) 512-6800

DESIGNED - SDH	REVISIONS
DRAWN - SDH	1
CHECKED - MJE	2
DATE - 1/29/2019	

STATE OF ILLINOIS
 DEPARTMENT OF TRANSPORTATION

SCALE: H&V, 1:10H SHEET 42 OF 49 SHEETS STA. 6243+13.44 TO STA. 6244+00.00

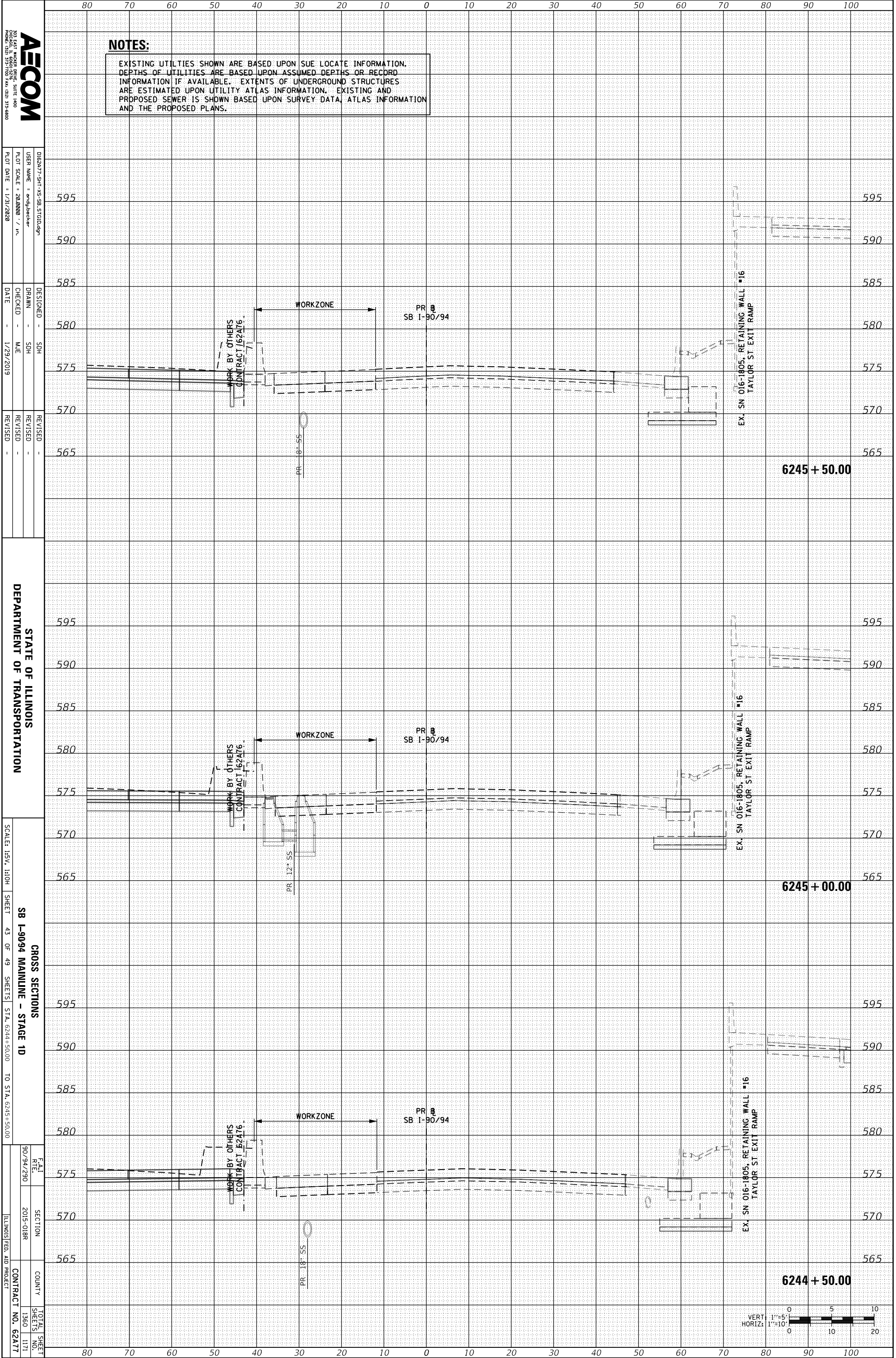
SB 1-90/94 MAINLINE - STAGE 1D	TOTAL SHEET NO.
	1360
	1170
CONTRACT NO. 62A77	



ORIGINAL SURVEY	SURVEYED	BY	DATE
NOTE BOOK	PLOTTED		
	TEMPLATE		
	AREAS		
	AREAS CHECKED		

FINAL SURVEY	SURVEYED	BY	DATE
NOTE BOOK	PLOTTED		
	TEMPLATE		
	AREAS		
	AREAS CHECKED		

FILE PATH = p:\aecom\NA-AWSI\acconline\local\AECOM_DS02.NA\Documents\01 Americas\Transportation\60269938 Circle\Phase 1\000_CAD\006_Roadway\Sheets\62A77_Contract\0162A77-SHT-XS-SB.STGID.dgn



NOTES:
 EXISTING UTILITIES SHOWN ARE BASED UPON SUE LOCATE INFORMATION. DEPTHS OF UTILITIES ARE BASED UPON ASSUMED DEPTHS OR RECORD INFORMATION IF AVAILABLE. EXTENTS OF UNDERGROUND STRUCTURES ARE ESTIMATED UPON UTILITY ATLAS INFORMATION. EXISTING AND PROPOSED SEWER IS SHOWN BASED UPON SURVEY DATA, ATLAS INFORMATION AND THE PROPOSED PLANS.

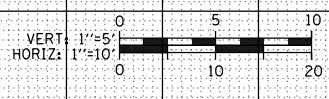
AECOM
 200 EAST MICHIGAN AVENUE, SUITE 1400
 PHOENIX, ARIZONA 85001-4244
 PHONE: (480) 313-7000 FAX: (480) 313-8800

DESIGNED - SDH	REVISIONS
DRAWN - SDH	1
CHECKED - MJE	2
DATE - 1/29/2019	

STATE OF ILLINOIS
 DEPARTMENT OF TRANSPORTATION

SCALE: H&V: 1"=10'
 SHEET 43 OF 49 SHEETS STA. 6244+50.00 TO STA. 6245+50.00

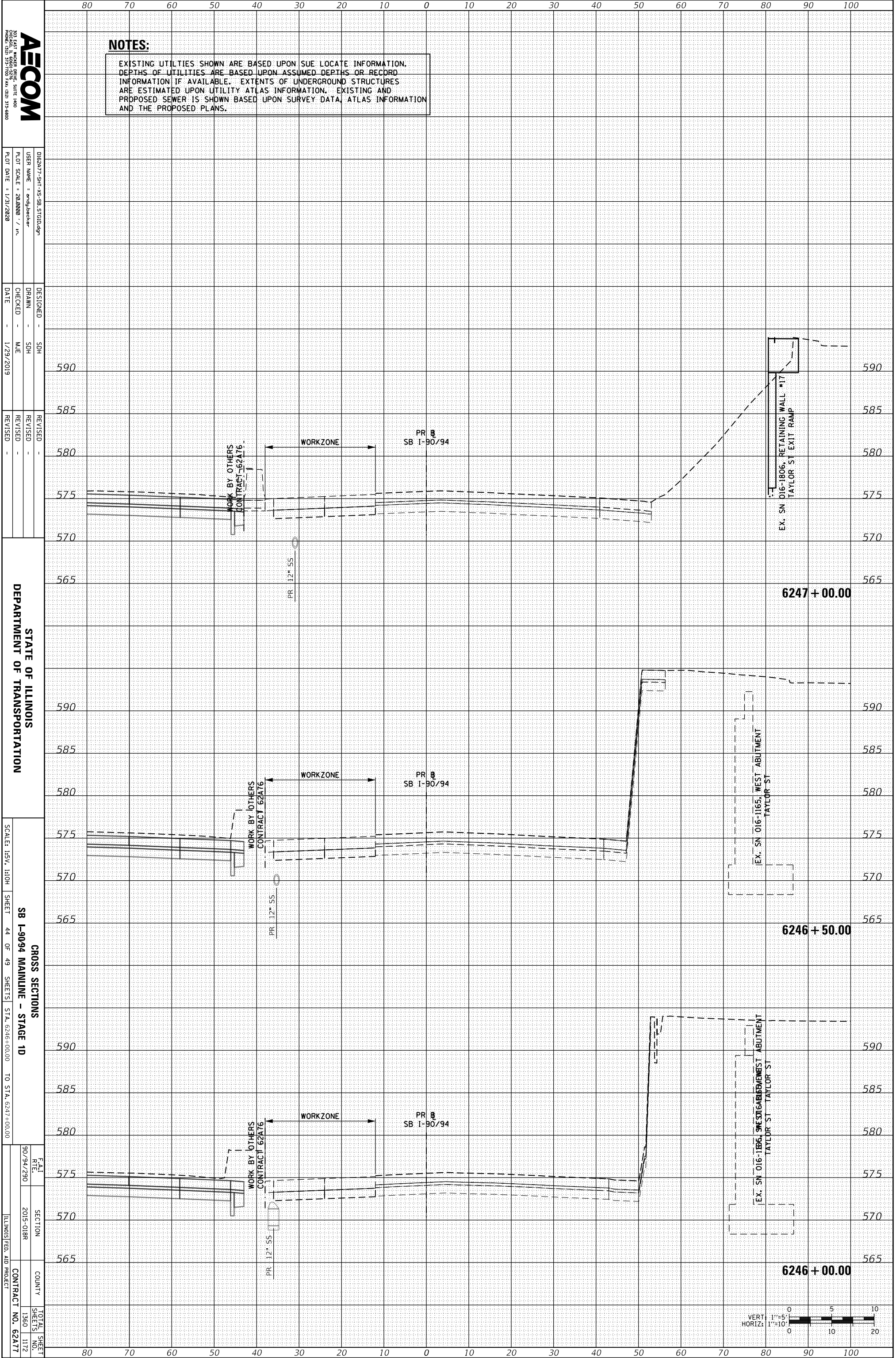
SB I-90/94 MAINLINE - STAGE 1D	TOTAL SHEET NO.
	1360
	1171
CONTRACT NO. 62A77	



ORIGINAL SURVEY	SURVEYED	BY	DATE
NOTE BOOK	PLOTTED		
	TEMPLATE		
	AREAS		
	AREAS CHECKED		

FINAL SURVEY	SURVEYED	BY	DATE
NOTE BOOK	PLOTTED		
	TEMPLATE		
	AREAS		
	AREAS CHECKED		

FILE PATH = p:\AECOM-NA-AWSI\ecomonline\local\AECOM_DS02.NA\Documents\01 Americas\Transportation\60269938 Circle\Phase 1\11000.CAD\006_Roadway\Sheets\62A77 Contract\0162A77-SHT-XS-SB.STGID.dgn



NOTES:
 EXISTING UTILITIES SHOWN ARE BASED UPON SUE LOCATE INFORMATION. DEPTHS OF UTILITIES ARE BASED UPON ASSUMED DEPTHS OR RECORD INFORMATION IF AVAILABLE. EXTENTS OF UNDERGROUND STRUCTURES ARE ESTIMATED UPON UTILITY ATLAS INFORMATION. EXISTING AND PROPOSED SEWER IS SHOWN BASED UPON SURVEY DATA, ATLAS INFORMATION AND THE PROPOSED PLANS.

AECOM
 200 EAST MICHIGAN AVENUE, SUITE 1400
 ANN ARBOR, MI 48106-1500
 PHONE: (734) 973-7000 FAX: (734) 973-6800

0162A77-SHT-XS-SB-STGID.dgn
 USER NAME = endjbecker
 PLOT SCALE = 28.0000 / in.
 PLOT DATE = 1/31/2020

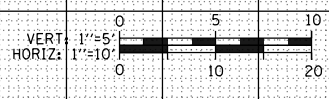
DESIGNED - SDH
 DRAWN - SDH
 CHECKED - MJE
 DATE - 1/29/2019

REVISIONS
 REVISION -
 REVISION -
 REVISION -

STATE OF ILLINOIS
 DEPARTMENT OF TRANSPORTATION

SCALE: HORIZ. 1"=10' VERT. 1"=5'
 SHEET 44 OF 49 SHEETS STA. 6246+00.00 TO STA. 6247+00.00
 SB I-90/94 MAINLINE - STAGE 1D

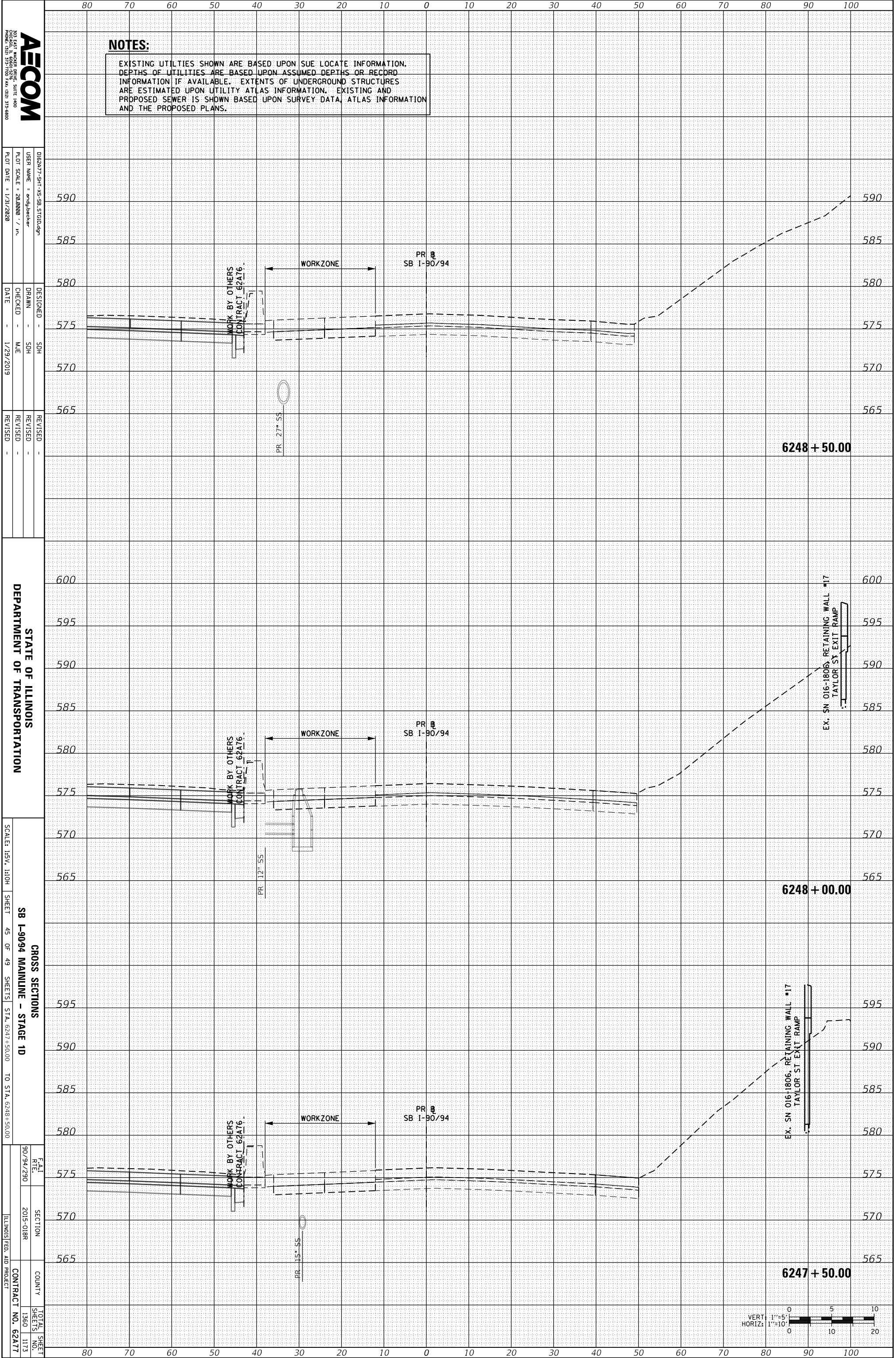
CROSS SECTIONS
 TOTAL SHEET NO. 1172
 SHEETS 1360
 COUNTY ILLINOIS
 CONTRACT NO. 62A77
 ILLINOIS FED. AID PROJECT



ORIGINAL SURVEY	SURVEYED	BY	DATE
NOTE BOOK	PLOTTED		
	TEMPLATE		
	AREAS		
	AREAS CHECKED		

FINAL SURVEY	SURVEYED	BY	DATE
NOTE BOOK	PLOTTED		
	TEMPLATE		
	AREAS		
	AREAS CHECKED		

FILE PATH = p:\AECOM\NA-AWSI\ecomonline\local\AECOM_DS02.NA\Documents\01 Americas\Transportation\60269938 Circle\Phase 1\000.CAD\006.Roadway\Sheets\62A77 Contract\0162A77-SHT-XS-SB.STGID.dgn



NOTES:
 EXISTING UTILITIES SHOWN ARE BASED UPON SUE LOCATE INFORMATION. DEPTHS OF UTILITIES ARE BASED UPON ASSUMED DEPTHS OR RECORD INFORMATION IF AVAILABLE. EXTENTS OF UNDERGROUND STRUCTURES ARE ESTIMATED UPON UTILITY ATLAS INFORMATION. EXISTING AND PROPOSED SEWER IS SHOWN BASED UPON SURVEY DATA, ATLAS INFORMATION AND THE PROPOSED PLANS.

AECOM
 200 EAST MICHIGAN AVENUE, SUITE 1400
 ANN ARBOR, MI 48106-1500
 PHONE: (734) 317-1700 FAX: (734) 317-6800

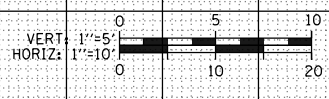
DESIGNED - SDH
 DRAWN - SDH
 CHECKED - MJE
 DATE - 1/29/2019

REVISIONS
 REVISION NO. DATE DESCRIPTION

STATE OF ILLINOIS
 DEPARTMENT OF TRANSPORTATION

SCALE: HORIZ. 1"=10' VERT. 1"=5'
 SHEET 45 OF 49 SHEETS STA. 6247+50.00 TO STA. 6248+50.00

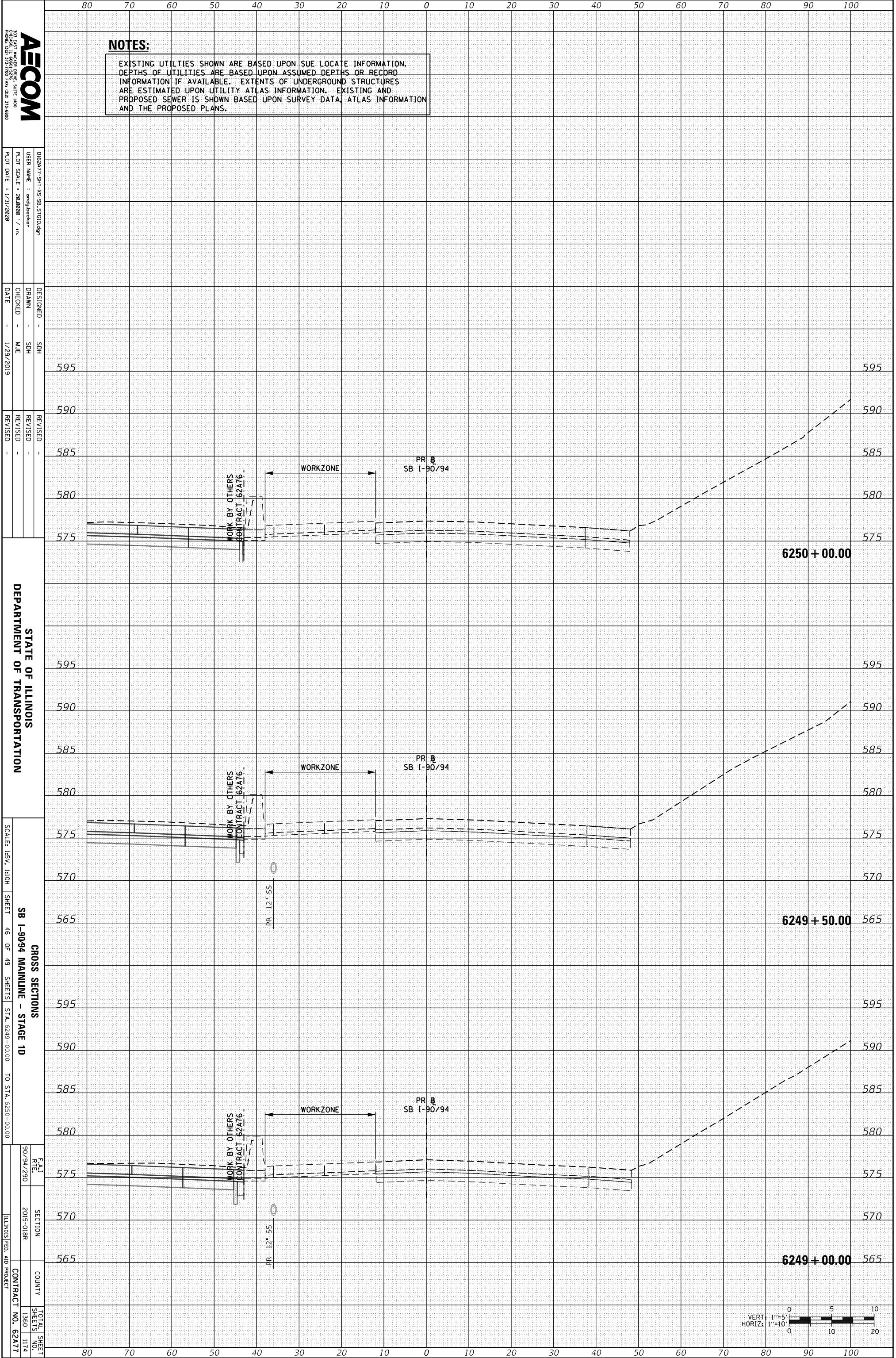
CROSS SECTIONS
 SB I-90/94 MAINLINE - STAGE 1D
 TOTAL SHEET NO. 1173
 SHEETS NO. 1360
 COUNTY ILLINOIS
 CONTRACT NO. 62A77



ORIGINAL SURVEY	SURVEYED	BY	DATE
NOTE BOOK	PLOTTED		
	TEMPLATE		
	AREAS		
	AREAS CHECKED		

FINAL SURVEY	SURVEYED	BY	DATE
NOTE BOOK	PLOTTED		
	TEMPLATE		
	AREAS		
	AREAS CHECKED		

FILE PATH = p:\AECOM\NA\AWSI\ecomonline\local\AECOM_DS02.NA\Documents\01 Americas\Transportation\60269938 Circle\Phase 1\11000.CAD\006_Roadway\Sheets\62A77 Contract\0162A77-SHT-XS-SB.STGID.dgn



NOTES:
 EXISTING UTILITIES SHOWN ARE BASED UPON SUE LOCATE INFORMATION. DEPTHS OF UTILITIES ARE BASED UPON ASSUMED DEPTHS OR RECORD INFORMATION IF AVAILABLE. EXTENTS OF UNDERGROUND STRUCTURES ARE ESTIMATED UPON UTILITY ATLAS INFORMATION. EXISTING AND PROPOSED SEWER IS SHOWN BASED UPON SURVEY DATA, ATLAS INFORMATION AND THE PROPOSED PLANS.

AECOM
 200 EAST MICHIGAN AVENUE, SUITE 1400
 PHOENIX, ARIZONA 85012-3170 FAX: 602-317-6800

0162A77-SHT-XS-SB-STGID.dgn
 USER NAME = endjbecker
 PLOT SCALE = 20.0000 / in.
 PLOT DATE = 1/31/2020

DESIGNED - SDH
 DRAWN - SDH
 CHECKED - MJE
 DATE - 1/29/2019

REVISIONS

STATE OF ILLINOIS
 DEPARTMENT OF TRANSPORTATION

SCALE: 1/8" = 1'-0"

SHEET 46 OF 49

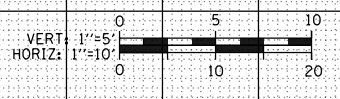
CROSS SECTIONS
 SB 1-90/94 MAINLINE - STAGE 1D
 STA. 6249+00.00 TO STA. 6250+00.00

90/94/290

SECTION 2015-01BR

COUNTY CONTRACT NO. 62A77

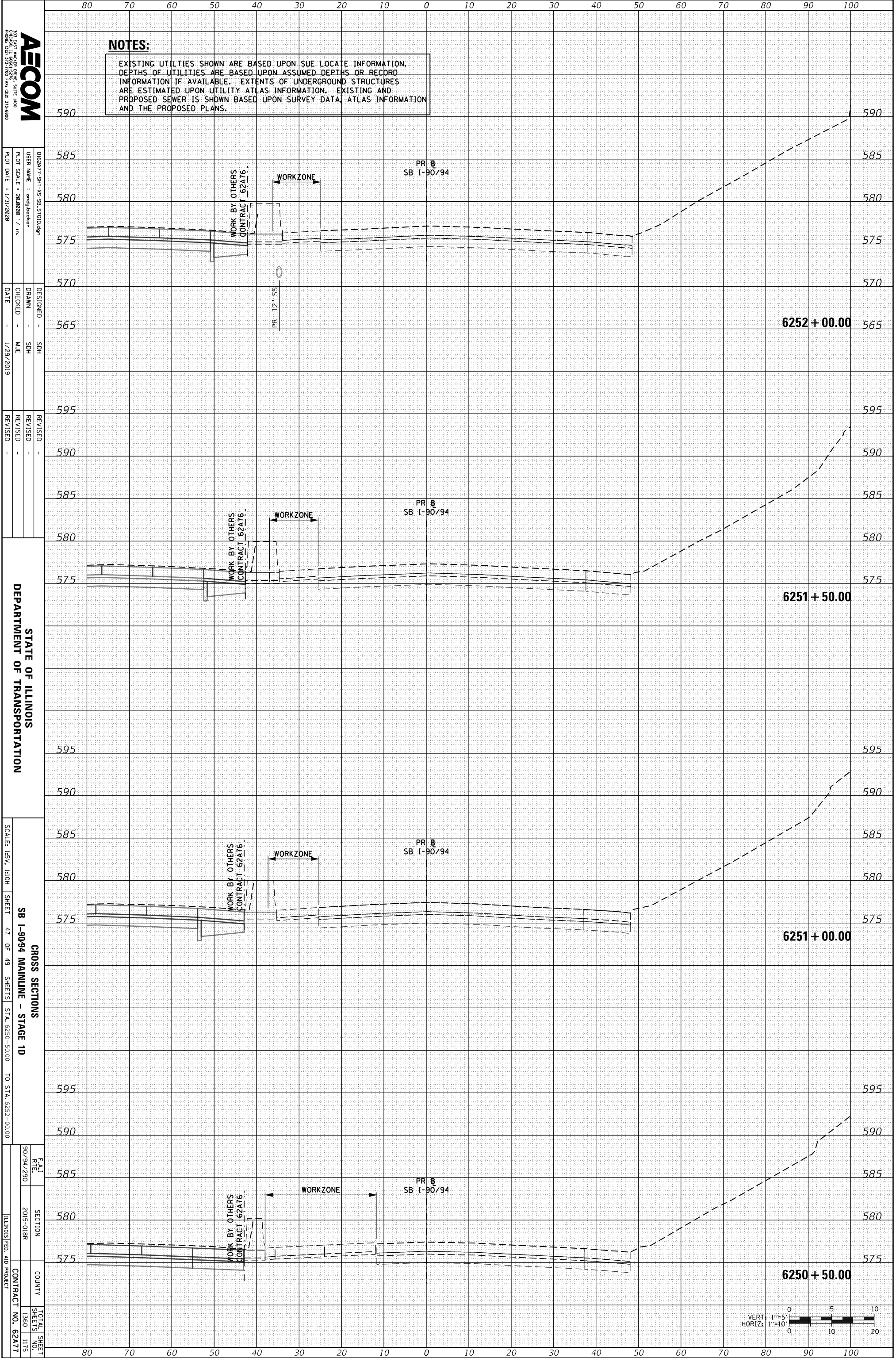
TOTAL SHEET SHEETS NO. 1360 1174
 ILLINOIS FED. AID PROJECT



ORIGINAL SURVEY	SURVEYED	BY	DATE
NOTE BOOK	PLOTTED		
	TEMPLATE		
	AREAS		
	AREAS CHECKED		

FINAL SURVEY	SURVEYED	BY	DATE
NOTE BOOK	PLOTTED		
	TEMPLATE		
	AREAS		
	AREAS CHECKED		

FILE PATH = p:\AECOM\NA-AWS\Aecomanline\local\AECOM_DS02.NA\Documents\01 Americas\Transportation\60269938 Circle\Phase 1\000_CAD\006_Roadway\Sheets\62A77 Contract\0162A77-SHT-XS-SB.STGID.dgn



NOTES:
 EXISTING UTILITIES SHOWN ARE BASED UPON SUE LOCATE INFORMATION. DEPTHS OF UTILITIES ARE BASED UPON ASSUMED DEPTHS OR RECORD INFORMATION IF AVAILABLE. EXTENTS OF UNDERGROUND STRUCTURES ARE ESTIMATED UPON UTILITY ATLAS INFORMATION. EXISTING AND PROPOSED SEWER IS SHOWN BASED UPON SURVEY DATA, ATLAS INFORMATION AND THE PROPOSED PLANS.

AECOM
 200 EAST MICHIGAN AVENUE, SUITE 1400
 PHOENIX, ARIZONA 85001-4244
 PHONE: (480) 313-7000 FAX: (480) 313-6800

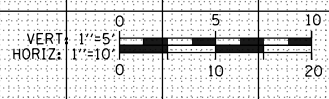
DESIGNED - SDH
 DRAWN - SDH
 CHECKED - MJE
 DATE - 1/29/2019

REVISIONS
 REVISION NO. DATE DESCRIPTION

STATE OF ILLINOIS
 DEPARTMENT OF TRANSPORTATION

SCALE: 1/8" = 1'-0"
 SHEET 47 OF 49 SHEETS
 SB I-90/94 MAINLINE - STAGE 1D

CROSS SECTIONS
 FROM STA. 6250+50.00 TO STA. 6252+00.00
 EAST RITE 90/94/290
 SECTION 2015-01BR
 COUNTY ILLINOIS
 TOTAL SHEET SHEETS NO. 1360 1175
 CONTRACT NO. 62A77



ORIGINAL SURVEY	SURVEYED	BY	DATE
NOTE BOOK	PLOTTED		
	TEMPLATE		
	AREAS		
	AREAS CHECKED		

FINAL SURVEY	SURVEYED	BY	DATE
NOTE BOOK	PLOTTED		
	TEMPLATE		
	AREAS		
	AREAS CHECKED		

FILE PATH = p:\AECOM\NA\AWSI\ecomonline\local\AECOM_DS02.NA\Documents\01 Americas\Transportation\60269938 Circle\Phase 1\11000.CAD\006_Roadway\Sheets\62A77 Contract\0162A77-SHT-XS-SB.STGID.dgn

NOTES:

EXISTING UTILITIES SHOWN ARE BASED UPON SUE LOCATE INFORMATION. DEPTHS OF UTILITIES ARE BASED UPON ASSUMED DEPTHS OR RECORD INFORMATION IF AVAILABLE. EXTENTS OF UNDERGROUND STRUCTURES ARE ESTIMATED UPON UTILITY ATLAS INFORMATION. EXISTING AND PROPOSED SEWER IS SHOWN BASED UPON SURVEY DATA, ATLAS INFORMATION AND THE PROPOSED PLANS.

AECOM
 200 EAST MICHIGAN AVENUE, SUITE 4000
 ANN ARBOR, MI 48106-1500
 PHONE: (734) 317-1700 FAX: (734) 317-6800

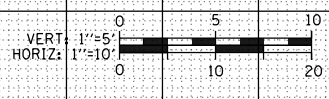
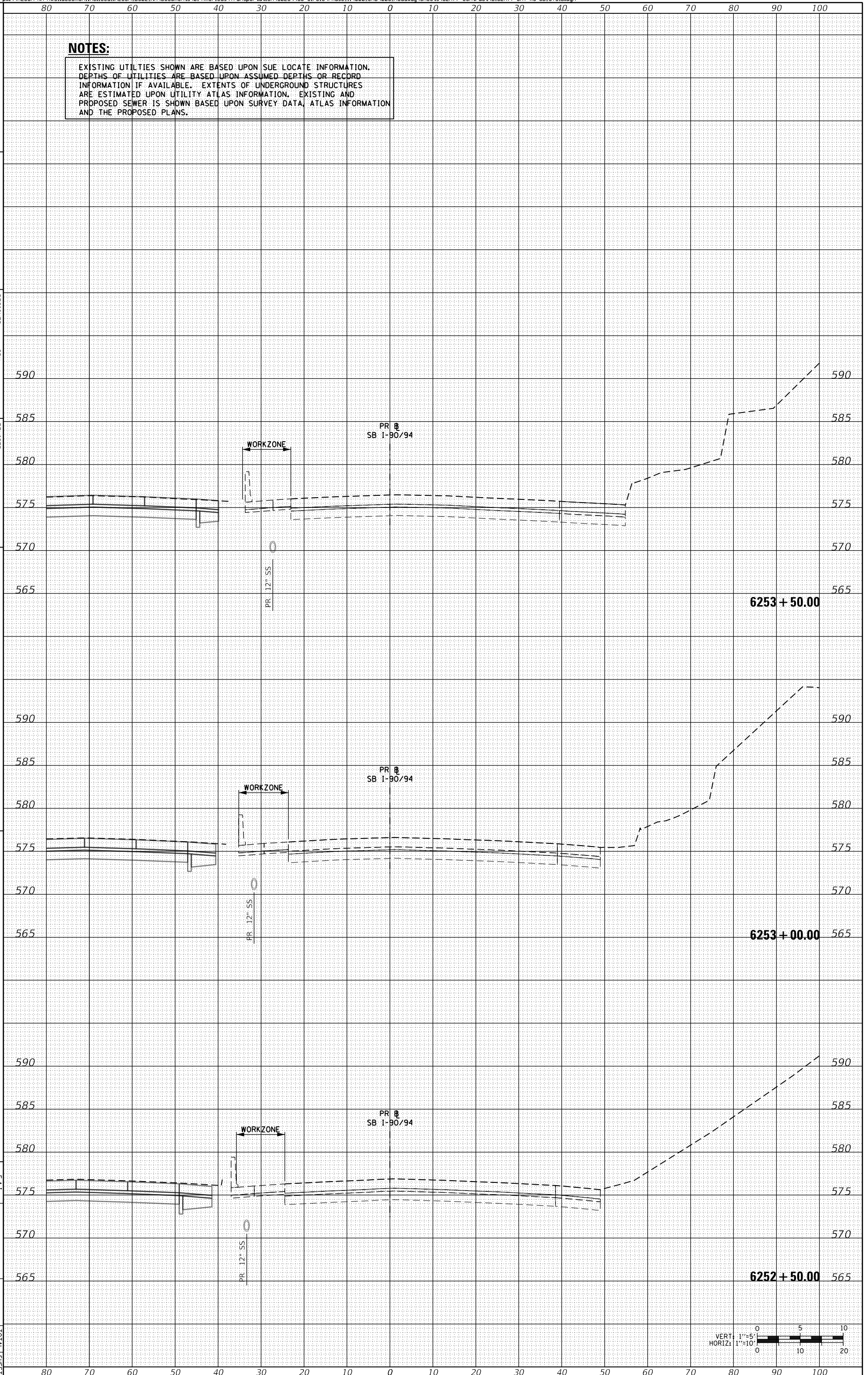
0162A77-SHT-XS-SB-STGID.dgn
 USER NAME = endjbecker
 PLOT SCALE = 20.0000 / in.
 PLOT DATE = 1/31/2020

DESIGNED - SDH
 DRAWN - SDH
 CHECKED - MJE
 DATE - 1/29/2019

STATE OF ILLINOIS
 DEPARTMENT OF TRANSPORTATION

SCALE: 1/8" = 1'-0"
 SHEET 48 OF 49 SHEETS
 SB I-90/94 MAINLINE - STAGE 1D

CROSS SECTIONS
 TOTAL SHEET NO. 1360
 SHEETS NO. 1176
 COUNTY ILLINOIS
 CONTRACT NO. 62A77



ORIGINAL SURVEY	SURVEYED	BY	DATE
NOTE BOOK	PLOTTED		
	TEMPLATE		
	AREAS		
	AREAS CHECKED		

FINAL SURVEY	SURVEYED	BY	DATE
NOTE BOOK	PLOTTED		
	TEMPLATE		
	AREAS		
	AREAS CHECKED		

FILE PATH = p:\AECOM\NA\AWSI\ecomonline\local\AECOM_DS02.NA\Documents\01 Americas\Transportation\60269938 Circle\Phase 1\000.CAD\006.Roadway\Sheets\62A77 Contract\0162A77-SHT-XS-SB.STGID.dgn

NOTES:

EXISTING UTILITIES SHOWN ARE BASED UPON SUE LOCATE INFORMATION. DEPTHS OF UTILITIES ARE BASED UPON ASSUMED DEPTHS OR RECORD INFORMATION IF AVAILABLE. EXTENTS OF UNDERGROUND STRUCTURES ARE ESTIMATED UPON UTILITY ATLAS INFORMATION. EXISTING AND PROPOSED SEWER IS SHOWN BASED UPON SURVEY DATA, ATLAS INFORMATION AND THE PROPOSED PLANS.

AECOM
 200 EAST MICHIGAN AVENUE, SUITE 1400
 PHOENIX, ARIZONA 85001-5070 FAX: (602) 371-6800

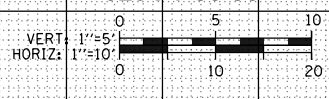
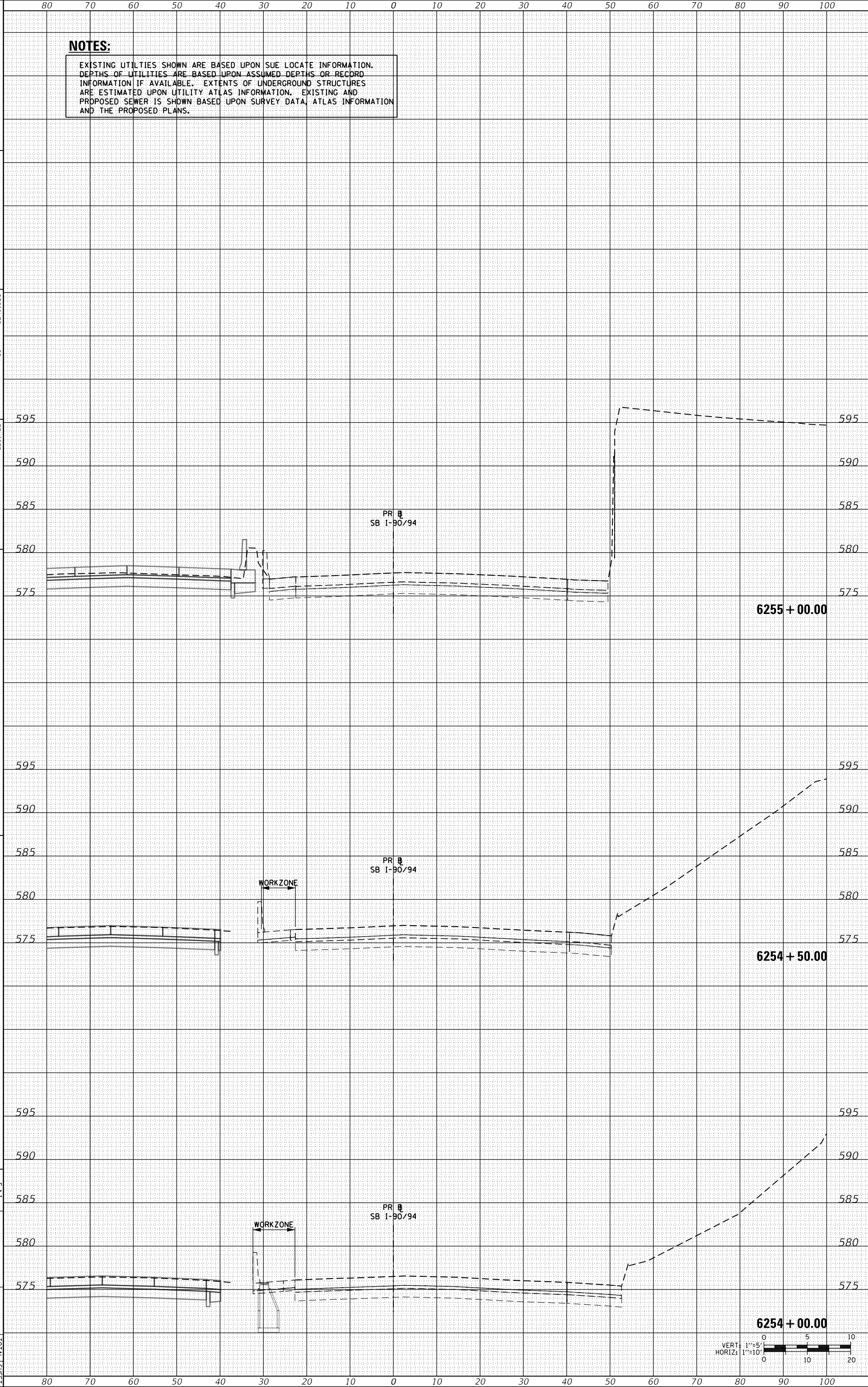
0162A77-SHT-XS-SB-STGID.dgn
 USER NAME = endjheeler
 PLOT SCALE = 20.0000 / in.
 PLOT DATE = 1/31/2020

DESIGNED - SDH
 DRAWN - SDH
 CHECKED - MJE
 DATE - 1/29/2019

STATE OF ILLINOIS
 DEPARTMENT OF TRANSPORTATION

SCALE: 1/8" = 1'-0"
 SHEET 49 OF 49 SHEETS
 STA. 6254+00.00 TO STA. 6255+00.00

CROSS SECTIONS
 SB 1-90/94 MAINLINE - STAGE 1D
 DATE: 9/0/94/290
 SECTION: 2015-01BR
 COUNTY: ILLINOIS
 CONTRACT NO.: 62A77



ORIGINAL SURVEY	SURVEYED	BY	DATE
NOTE BOOK	PLOTTED		
	TEMPLATE		
	AREAS		
	AREAS CHECKED		

FINAL SURVEY	SURVEYED	BY	DATE
NOTE BOOK	PLOTTED		
	TEMPLATE		
	AREAS		
	AREAS CHECKED		

FILE PATH = p:\AECOM\NA-AWS\ecomonline\local\AECOM\DS02\NA\Documents\01 Americas\Transportation\60269938 Circle\Phase 1\1000.CAD\006_Roadway\Sheets\62A77 Contract\0162A77-SHT-XS-SB.STG2.dgn

NOTES:

EXISTING UTILITIES SHOWN ARE BASED UPON SUE LOCATE INFORMATION. DEPTHS OF UTILITIES ARE BASED UPON ASSUMED DEPTHS OR RECORD INFORMATION IF AVAILABLE. EXTENTS OF UNDERGROUND STRUCTURES ARE ESTIMATED UPON UTILITY ATLAS INFORMATION. EXISTING AND PROPOSED SEWER IS SHOWN BASED UPON SURVEY DATA, ATLAS INFORMATION AND THE PROPOSED PLANS.

AECOM
 200 EAST WISCONSIN AVENUE, SUITE 1400
 PHOENIX, ARIZONA 85004-4000
 PHONE: (480) 312-7000 FAX: (480) 312-8600

0162A77-SHT-XS-SB-STG2.dgn
 USER NAME = endjbecker
 PLOT SCALE = 28.0000 / in.
 PLOT DATE = 1/31/2020

DESIGNED - SDH
 DRAWN - SDH
 CHECKED - MJE
 DATE - 1/29/2019

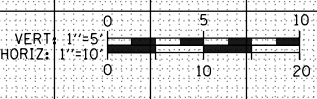
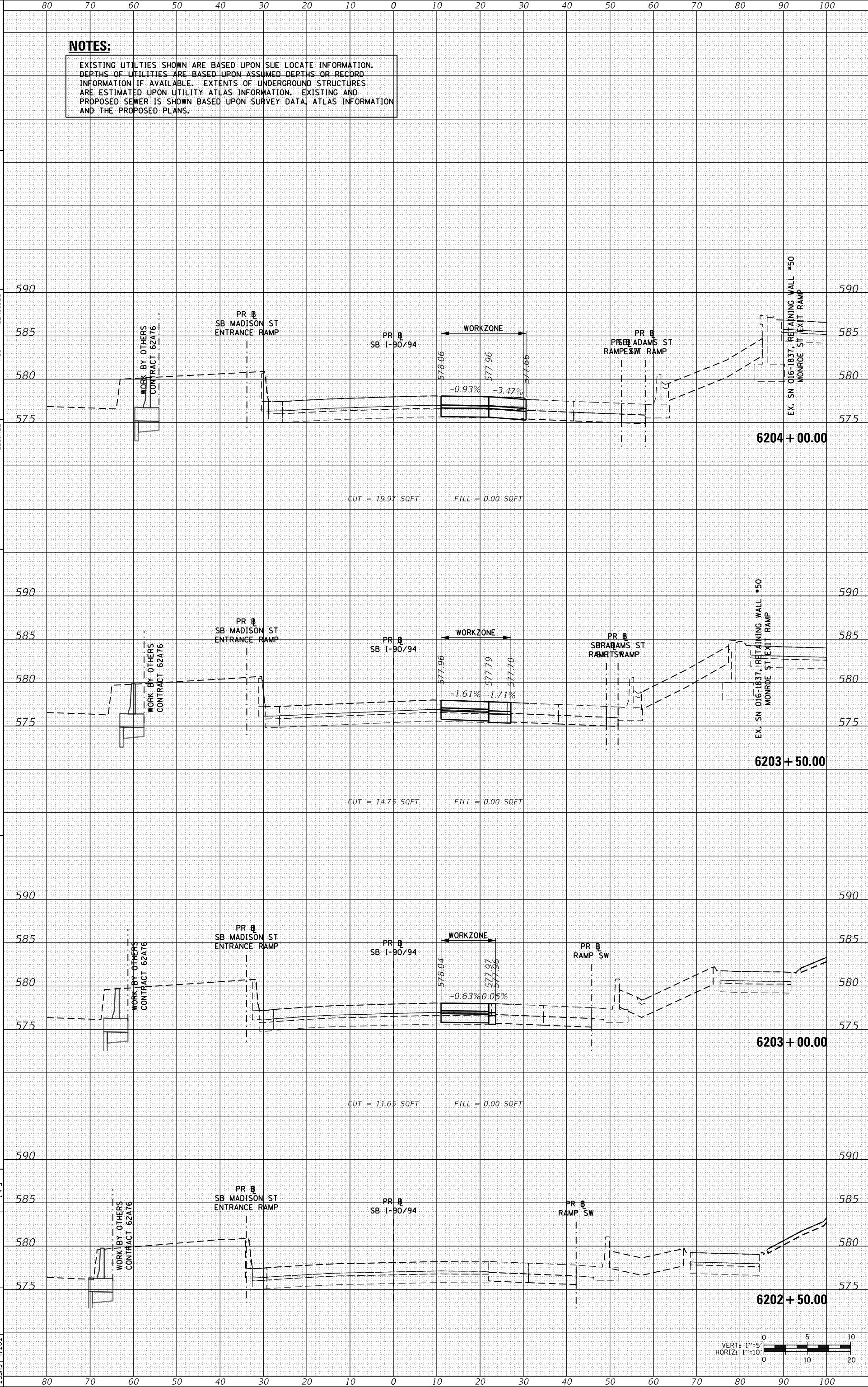
REVISIONS

STATE OF ILLINOIS
 DEPARTMENT OF TRANSPORTATION

SCALE: 1/8" = 1'-0"

SHEET 1 OF 37 SHEETS
 SB I-90/94 MAINLINE - STAGE 2
 STA. 6202+50.00 TO STA. 6204+00.00

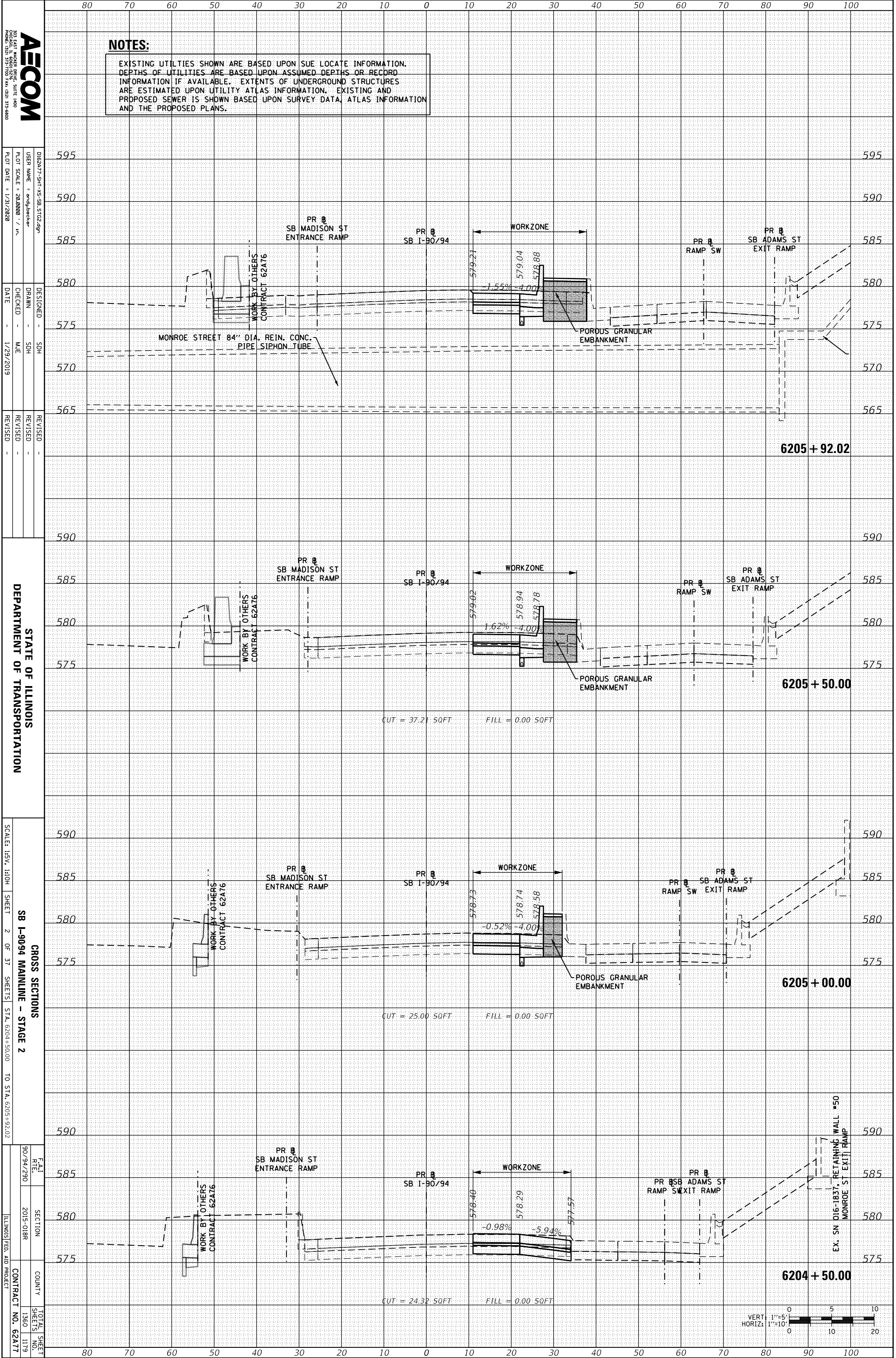
DATE: 9/9/2019
 SECTION: 2015-01BR
 COUNTY: ILLINOIS
 CONTRACT NO.: 62A77



ORIGINAL SURVEY	SURVEYED	BY	DATE
NOTE BOOK	PLOTTED		
	TEMPLATE		
	AREAS		
	CHECKED		

FINAL SURVEY	SURVEYED	BY	DATE
NOTE BOOK	PLOTTED		
	TEMPLATE		
	AREAS		
	CHECKED		

FILE PATH = p:\AECOM\NA-AWS\Aeconline\local\AECOM_DS02.NA\Documents\01 Americas\Transportation\60269938 Circle\Phase.II\000.CAD\006.Roadway\Sheets\62A77-SHT-XS-SB.STG2.dgn



AECOM
 200 EAST WISCONSIN AVENUE, SUITE 1400
 PHOENIX, ARIZONA 85004-4400
 PHONE: (480) 313-7000 FAX: (480) 313-6800

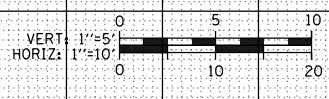
DESIGNED - SDH
 DRAWN - SDH
 CHECKED - MAE
 DATE - 1/29/2019

REVISIONS
 REVISION NO. DATE BY

STATE OF ILLINOIS
 DEPARTMENT OF TRANSPORTATION

SCALE: 1/8" = 1'-0"
 SHEET 2 OF 37 SHEETS
 SB I-90/94 MAINLINE - STAGE 2
 STA. 6204+50.00 TO STA. 6205+92.02

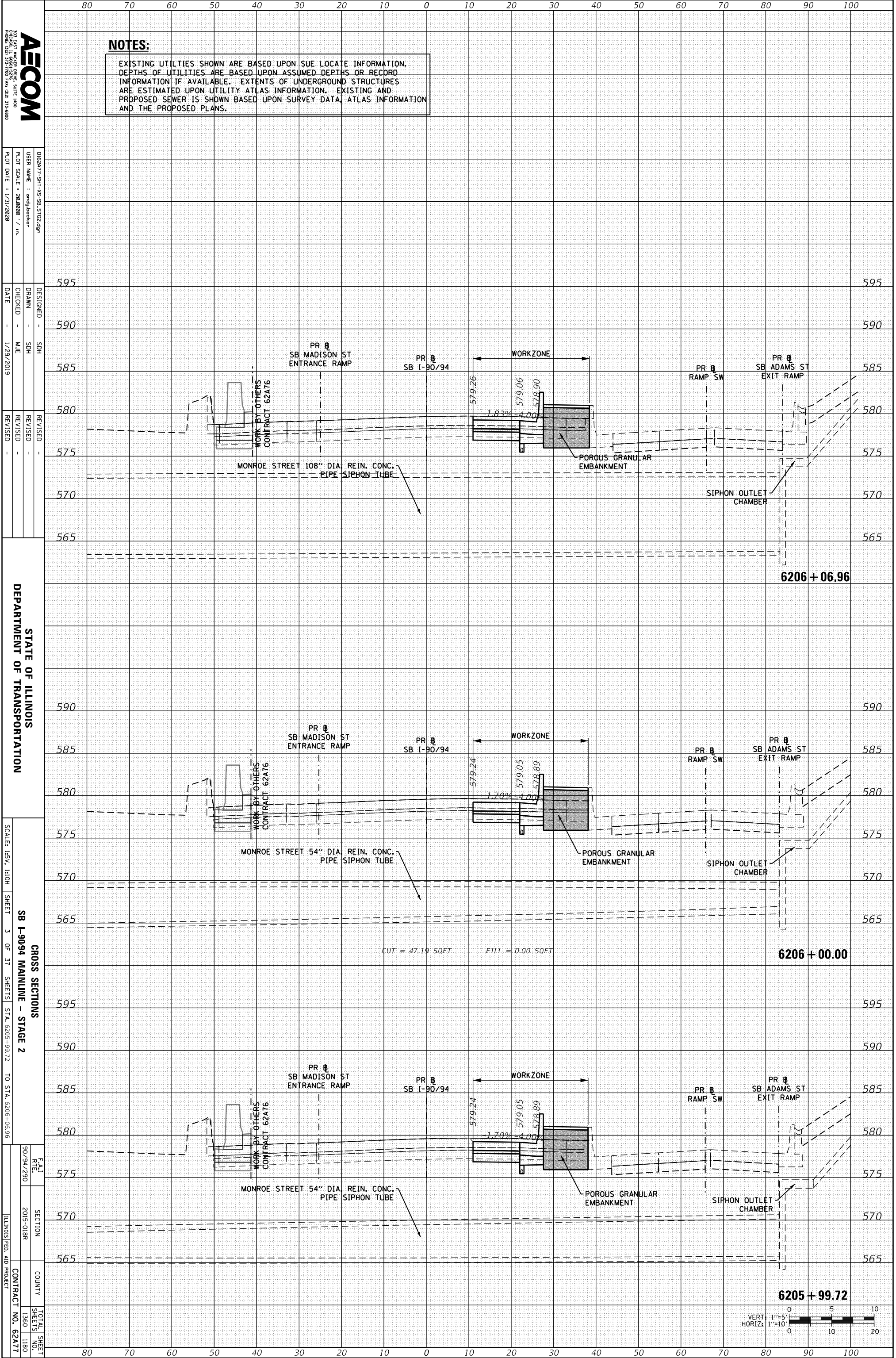
CROSS SECTIONS
 TOTAL SHEET NO. 1360
 SHEETS NO. 1179
 CONTRACT NO. 62A77



ORIGINAL SURVEY	SURVEYED	BY	DATE
NOTE BOOK	PLOTTED		
	TEMPLATE		
	AREAS		
	CHECKED		

FINAL SURVEY	SURVEYED	BY	DATE
NOTE BOOK	PLOTTED		
	TEMPLATE		
	AREAS		
	CHECKED		

FILE PATH = p:\AECOM\NA\AWSI\ecom\online\local\AECOM_DS02\NA\Documents\01\Americas\Transportation\60269938 Circle\Phase.II\000_CAD\006_Roadway\Sheets\62A77 Contract\0162A77-SHT-XS-SB.STG2.dgn



AECOM
 200 EAST MICHIGAN AVENUE, SUITE 1400
 PHOENIX, ARIZONA 85012-3170
 PHONE: (480) 313-7000 FAX: (480) 313-6800

0162A77-SHT-XS-SB-STG2.dgn
 USER NAME = endrhebecer
 PLOT SCALE = 28.0000 / in.
 PLOT DATE = 1/31/2020

DESIGNED - SDH
 DRAWN - SDH
 CHECKED - MJE
 DATE - 1/29/2019

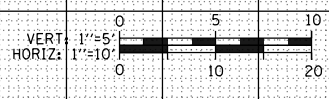
REVISIONS
 REVISION NO. DATE DESCRIPTION

STATE OF ILLINOIS
 DEPARTMENT OF TRANSPORTATION

SCALE: 1/8" = 1'-0"
 SHEET 3 OF 37 SHEETS

CROSS SECTIONS
 SB I-90/94 MAINLINE - STAGE 2

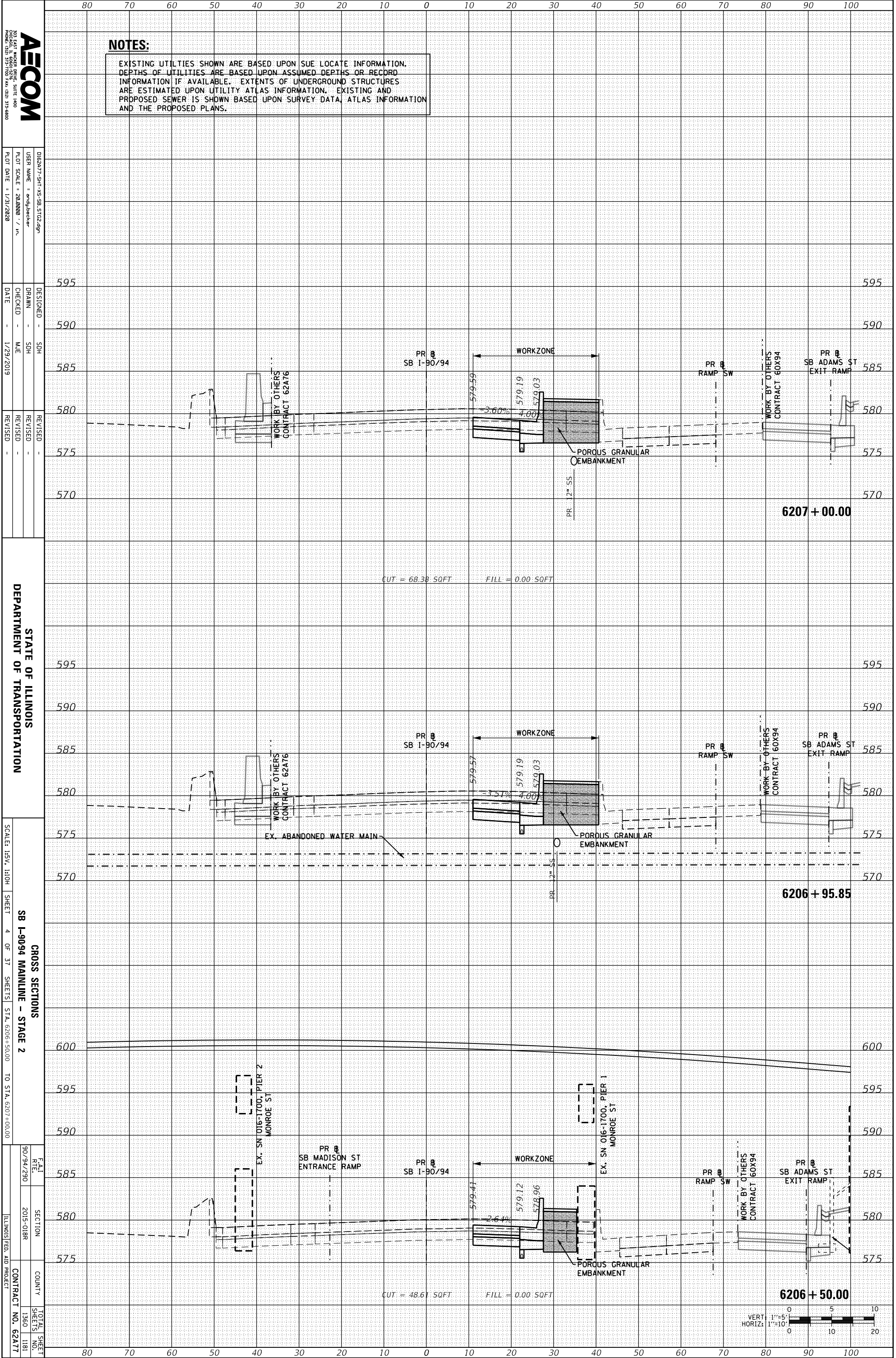
STA. 6205+99.72 TO STA. 6206+06.96
 COUNTY ILLINOIS
 CONTRACT NO. 62A77



ORIGINAL SURVEY	SURVEYED	BY	DATE
NOTE BOOK	PLOTTED		
	TEMPLATE		
	AREAS		
	CHECKED		

FINAL SURVEY	SURVEYED	BY	DATE
NOTE BOOK	PLOTTED		
	TEMPLATE		
	AREAS		
	CHECKED		

FILE PATH = p:\AECOM\NA-AWSI\ecomonline\local\AECOM_DS02.NA\Documents\01 Americas\Transportation\60269938 Circle\Phase 1\1000.CAD\006_Roadway\Sheets\62A77 Contract\0162A77-SHT-XS-SB-STG2.dgn



AECOM
 200 EAST MICHIGAN AVENUE, SUITE 1400
 PHOENIX, ARIZONA 85001-4244
 PHONE: (480) 313-7000 FAX: (480) 313-6800

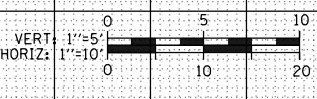
STATE OF ILLINOIS
 DEPARTMENT OF TRANSPORTATION

CROSS SECTIONS
 SB I-90/94 MAINLINE - STAGE 2

SCALE: 1/8" = 1'-0"
 SHEET 4 OF 37 SHEETS
 STA. 6206+50.00 TO STA. 6207+00.00

DATE	DESIGNED	SDH	REVISION	
	DRAWN	SDH	REVISION	
	CHECKED	MJE	REVISION	
	DATE	1/29/2019	REVISION	

DATE	90/94/290
SECTION	2015-01BR
COUNTY	1360
TOTAL SHEETS	1181
CONTRACT NO.	62A77



ORIGINAL SURVEY	SURVEYED	BY	DATE
NOTE BOOK	PLOTTED		
	TEMPLATE		
	AREAS		
	CHECKED		

FINAL SURVEY	SURVEYED	BY	DATE
NOTE BOOK	PLOTTED		
	TEMPLATE		
	AREAS		
	CHECKED		

FILE PATH = p:\AECOM\NA-AWS\online\local\AECOM_DS02.NA\Documents\01 Americas\Transportation\60269938 Circle\Phase 1\1000.CAD\006_Roadway\Sheets\62A77 Contract\0162A77-SHT-XS-SB.STG2.dgn

NOTES:

EXISTING UTILITIES SHOWN ARE BASED UPON SUE LOCATE INFORMATION. DEPTHS OF UTILITIES ARE BASED UPON ASSUMED DEPTHS OR RECORD INFORMATION IF AVAILABLE. EXTENTS OF UNDERGROUND STRUCTURES ARE ESTIMATED UPON UTILITY ATLAS INFORMATION. EXISTING AND PROPOSED SEWER IS SHOWN BASED UPON SURVEY DATA, ATLAS INFORMATION AND THE PROPOSED PLANS.

AECOM
 200 EAST MICHIGAN AVENUE, SUITE 1400
 PHOENIX, ARIZONA 85001-4244
 PHONE: (480) 313-7000 FAX: (480) 313-6800

0162A77-SHT-XS-SB-STG2.dgn
 USER NAME = endjbecker
 PLOT SCALE = 20.0000 / in.
 PLOT DATE = 1/31/2020

DESIGNED - SDH
 DRAWN - SDH
 CHECKED - MJE
 DATE - 1/29/2019

REVISIONS
 REVISION NO. DATE DESCRIPTION

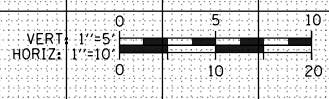
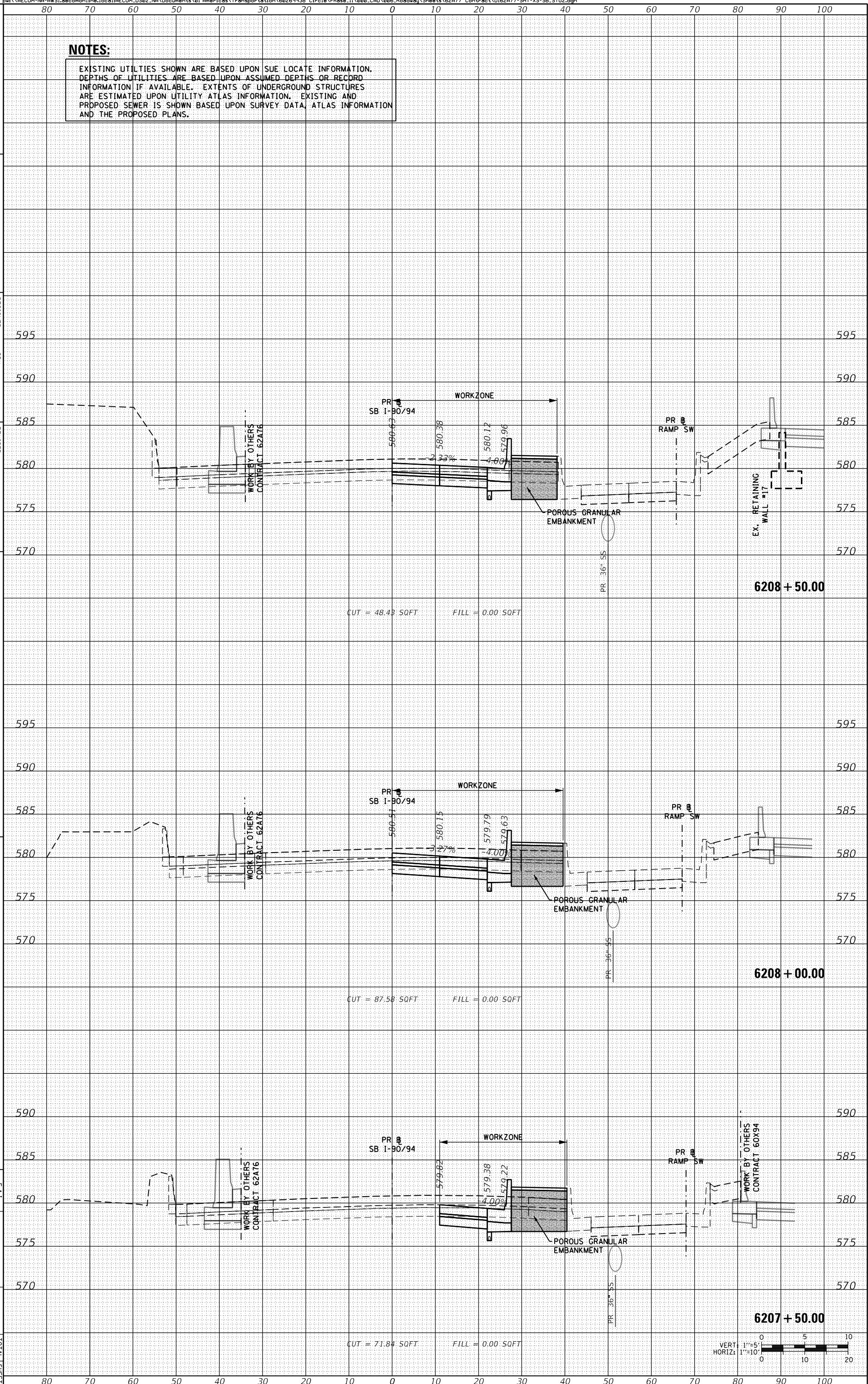
STATE OF ILLINOIS
 DEPARTMENT OF TRANSPORTATION

SCALE: 1/8" = 1'-0"
 SHEET 5 OF 37

CROSS SECTIONS
 SB I-90/94 MAINLINE - STAGE 2

STA. 6207+50.00 TO STA. 6208+50.00

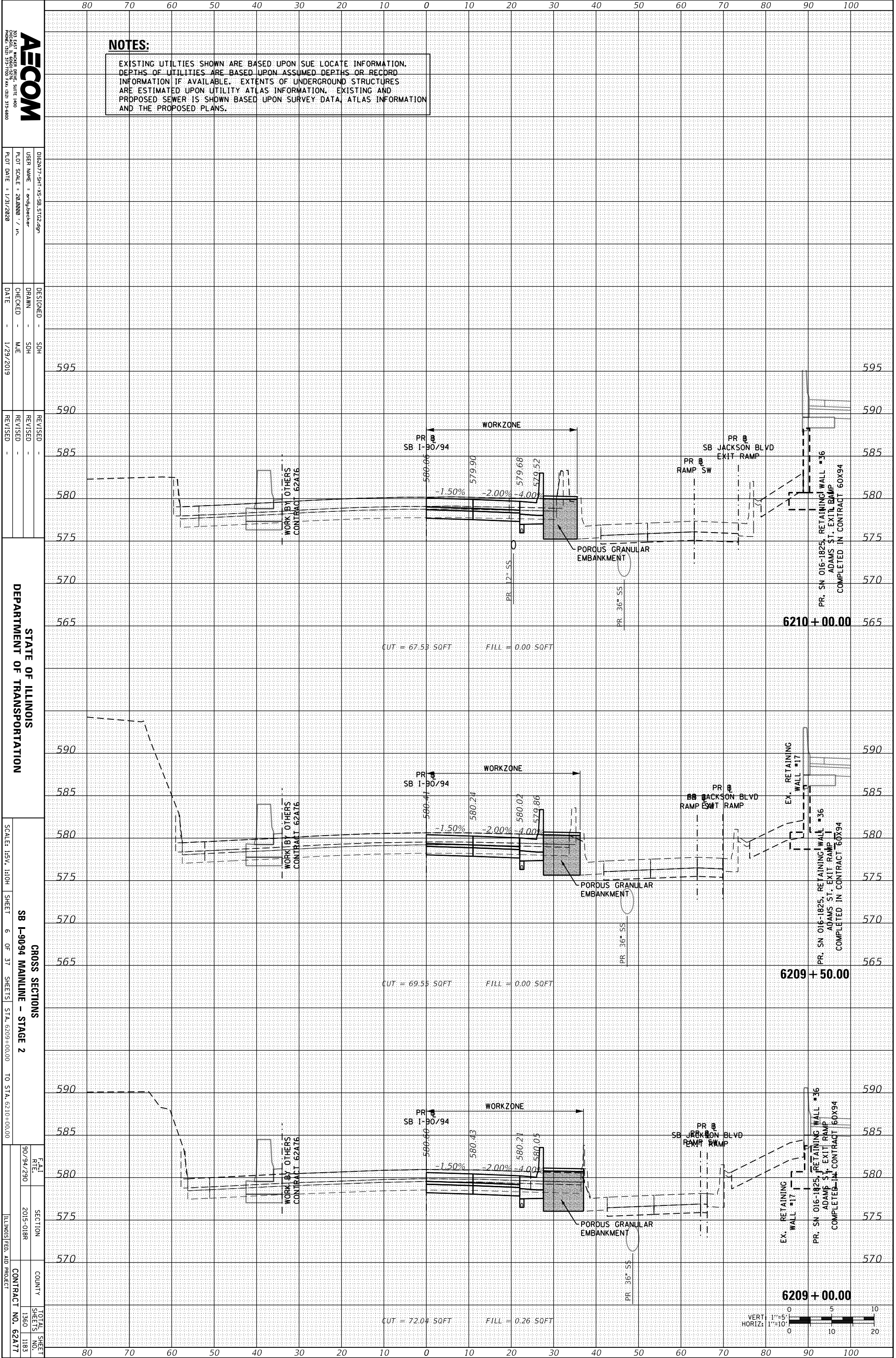
DATE	SECTION	COUNTY	TOTAL SHEETS
9/09/2015	2015-01BR	1360	1182
ILLINOIS FED. AID PROJECT		CONTRACT NO. 62A77	



ORIGINAL SURVEY	SURVEYED	BY	DATE
NOTE BOOK	PLOTTED		
	TEMPLATE		
	AREAS		
	CHECKED		

FINAL SURVEY	SURVEYED	BY	DATE
NOTE BOOK	PLOTTED		
	TEMPLATE		
	AREAS		
	CHECKED		

FILE PATH = p:\AECOM\NA-AWSI\ecomonline\local\AECOM_DS02\NA\Documents\01 Americas\Transportation\60269938 Circle\Phase II\000_CAD\006_Roadway\Sheets\62A77 Contract\0162A77-SHT-XS-SB-STG2.dgn



NOTES:
 EXISTING UTILITIES SHOWN ARE BASED UPON SUE LOCATE INFORMATION. DEPTHS OF UTILITIES ARE BASED UPON ASSUMED DEPTHS OR RECORD INFORMATION IF AVAILABLE. EXTENTS OF UNDERGROUND STRUCTURES ARE ESTIMATED UPON UTILITY ATLAS INFORMATION. EXISTING AND PROPOSED SEWER IS SHOWN BASED UPON SURVEY DATA, ATLAS INFORMATION AND THE PROPOSED PLANS.



0162A77-SHT-XS-SB-STG2.dgn
 USER NAME = endjbecker
 PLOT SCALE = 20.0000 / in.
 PLOT DATE = 1/31/2020

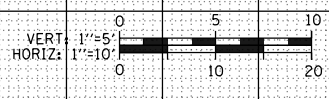
DESIGNED - SDH
 DRAWN - SDH
 CHECKED - MJC
 DATE - 1/29/2019

REVISIONS
 REVISION NO. DATE DESCRIPTION

STATE OF ILLINOIS
 DEPARTMENT OF TRANSPORTATION

CROSS SECTIONS
 SB I-90/94 MAINLINE - STAGE 2
 SCALE: 1/8" = 1'-0"
 SHEET 6 OF 37 SHEETS
 STA. 6209+00.00 TO STA. 6210+00.00

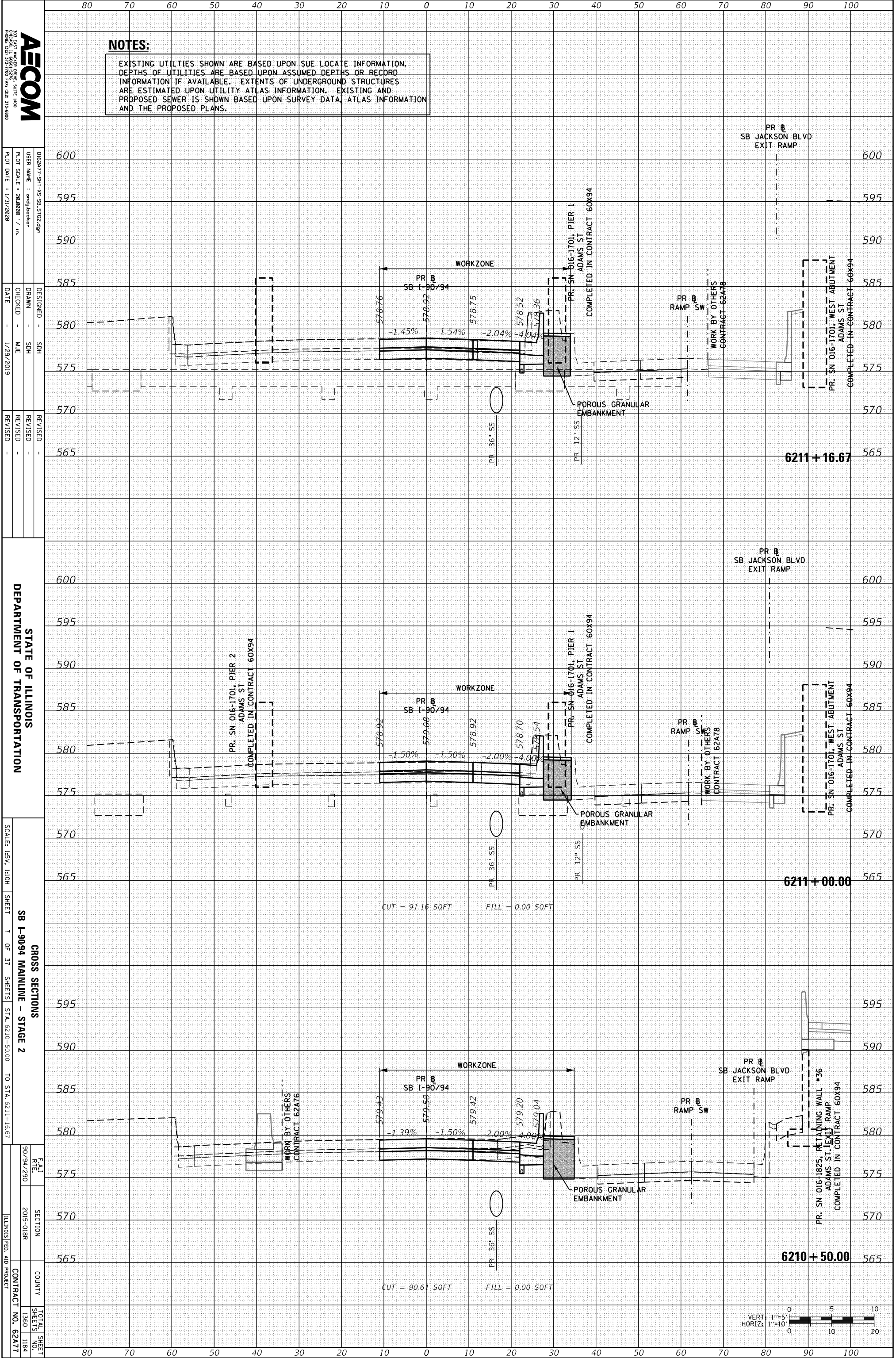
DATE: 9/29/2015
 SECTION: 2015-01BR
 COUNTY: ILLINOIS FED. AID PROJECT
 TOTAL SHEET NO. 1360
 SHEETS NO. 1183
 CONTRACT NO. 62A77



ORIGINAL SURVEY	SURVEYED	BY	DATE
NOTE BOOK	PLOTTED		
	TEMPLATE		
	AREAS		
	CHECKED		

FINAL SURVEY	SURVEYED	BY	DATE
NOTE BOOK	PLOTTED		
	TEMPLATE		
	AREAS		
	CHECKED		

FILE PATH = p:\AECOM\NA-AWS\ecomonline\local\AECOM_DS02\NA\Documents\01\Americas\Transportation\60269938 CirclePhase.II\000.CAD\006.Roadway\Sheets\62A77 Contract\0162A77-SHT-XS-SB.STG2.dgn



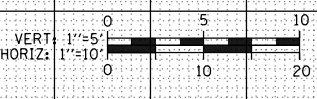
AECOM
200 EAST WISCONSIN AVENUE, SUITE 1400
PHOENIX, AZ 85016-7000 FAX: (602) 974-6800

DESIGNED - SDH	REVISIONS -
DRAWN - SDH	REVISIONS -
CHECKED - MJE	REVISIONS -
DATE - 1/29/2019	REVISIONS -

STATE OF ILLINOIS
DEPARTMENT OF TRANSPORTATION

CROSS SECTIONS
SB I-90/94 MAINLINE - STAGE 2

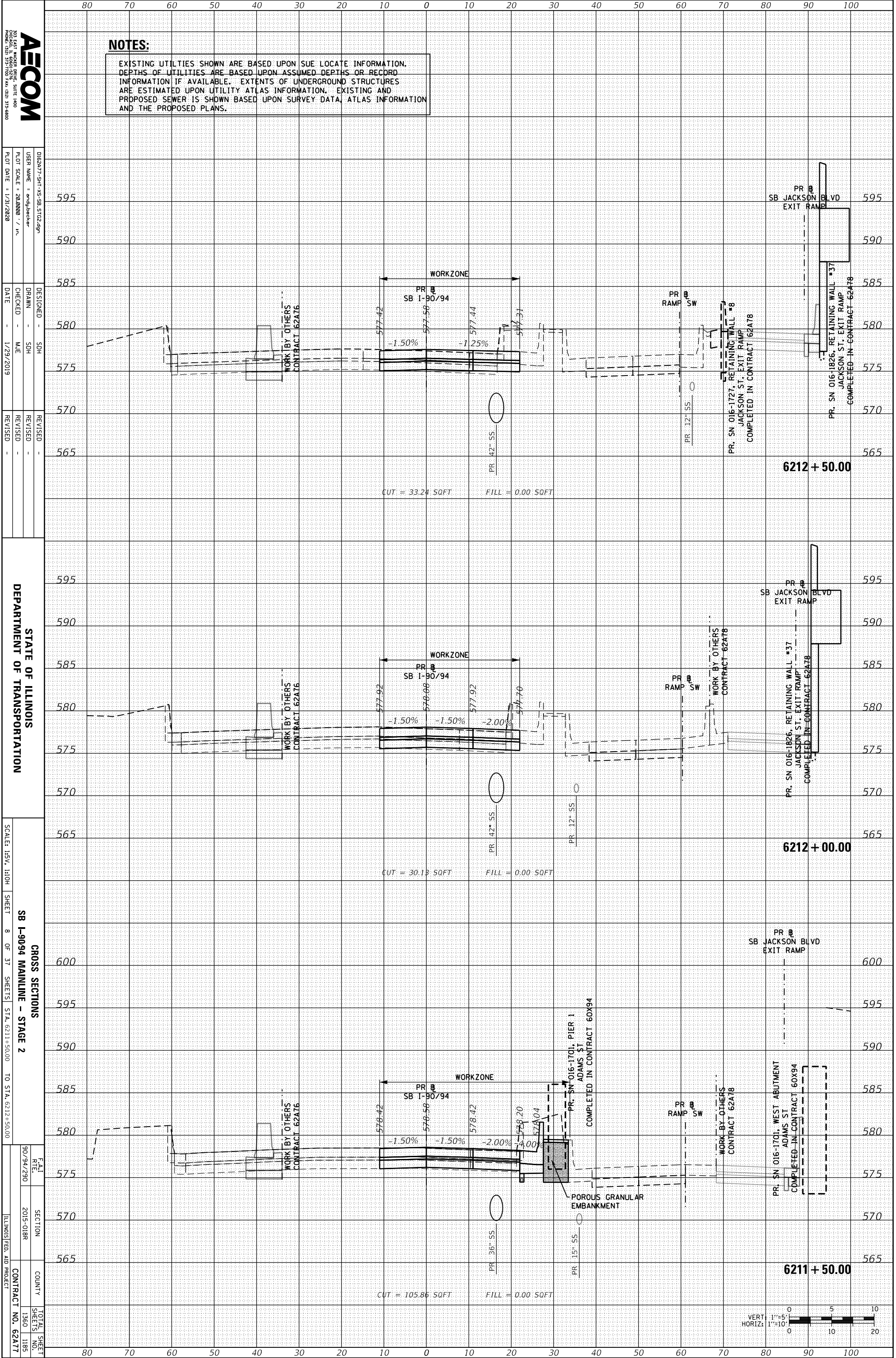
SCALE: 1/8" = 1'-0"	SHEET 7 OF 37 SHEETS	STA. 6210+50.00 TO STA. 6211+16.67
DATE: 9/24/2015	SECTION 2015-01BR	COUNTY ILLINOIS
TOTAL SHEETS 1360	SHEETS NO. 1184	CONTRACT NO. 62A77



ORIGINAL SURVEY	SURVEYED _____	BY _____	DATE _____
NOTE BOOK	PLOTTED _____		
	TEMPLATE _____		
	AREAS _____		
	AREAS CHECKED _____		

FINAL SURVEY	SURVEYED _____	BY _____	DATE _____
NOTE BOOK	PLOTTED _____		
	TEMPLATE _____		
	AREAS _____		
	AREAS CHECKED _____		

FILE PATH = p:\AECOM\NA-AWS\Aeconline\local\AECOM_DS02.NA\Documents\01 Americas\Transportation\60269938 Circle\Phase 1\11000.CAD\006_Roadway\Sheets\62A77 Contract\0162A77-SHT-XS-SB-STG2.dgn



AECOM
200 EAST Wacker Drive, Suite 1400
Chicago, IL 60601-3097
Phone: (312) 517-7000 Fax: (312) 517-6800

DESIGNED - SDH	0162A77-SHT-XS-SB-STG2.dgn
DRAWN - SDH	USER NAME = endjbecker
CHECKED - MAE	PLLOT SCALE = 28.0000 / in.
DATE - 1/29/2019	PLLOT DATE = 1/31/2020

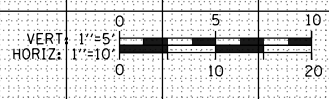
REVISIONS	NO.	DATE	DESCRIPTION

STATE OF ILLINOIS
DEPARTMENT OF TRANSPORTATION

SCALE: 1/8" = 1'-0"
SHEET 8 OF 37 SHEETS
STA. 6211+50.00 TO STA. 6212+50.00

CROSS SECTIONS
SB I-90/94 MAINLINE - STAGE 2

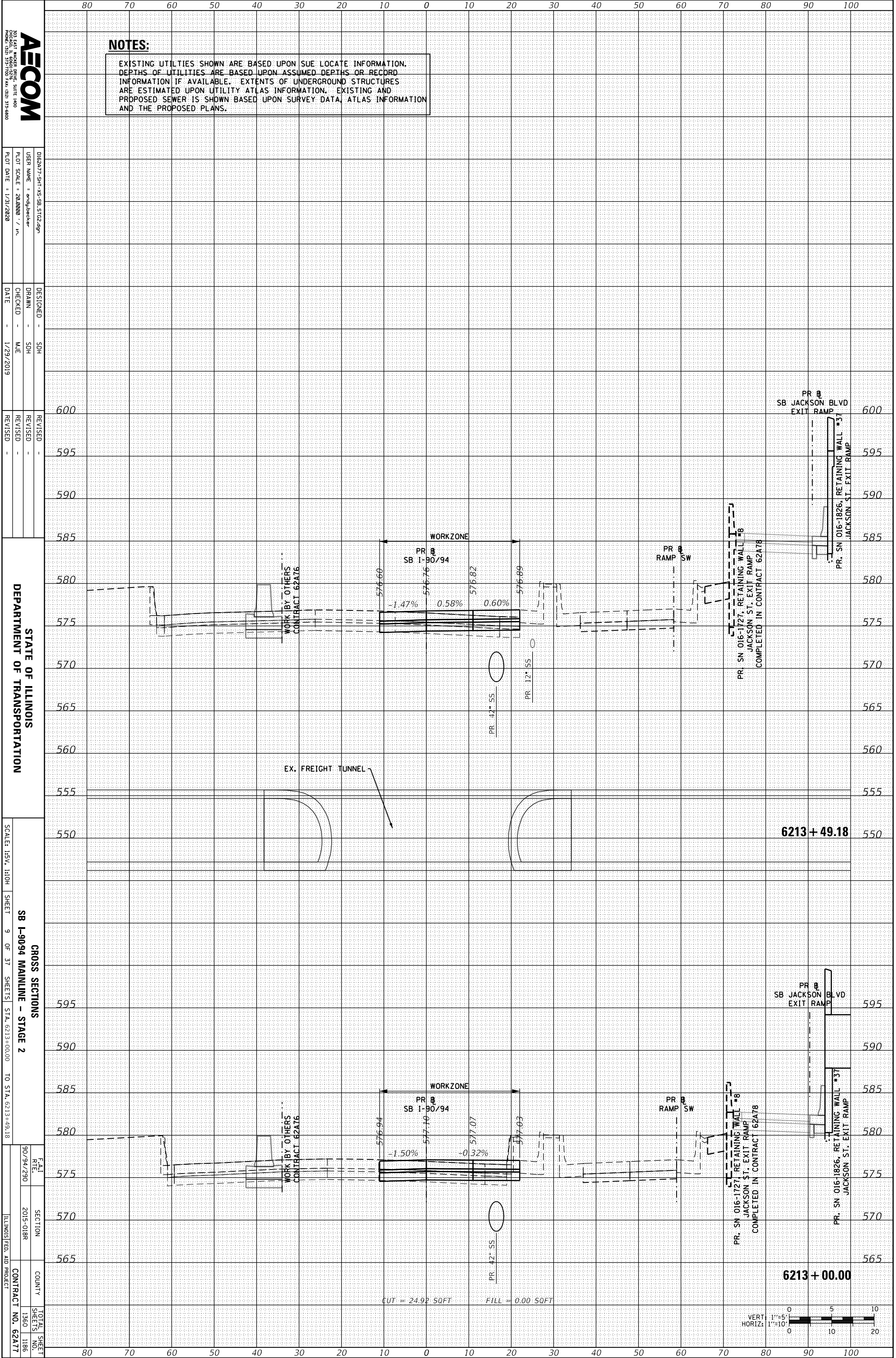
DATE	9/09/2000	SECTION	2015-018R	TOTAL SHEET	1185
DATE	1/29/2019	COUNTY	ILLINOIS	SHEETS NO.	1360
DATE	1/29/2019	CONTRACT NO.	62A77		



ORIGINAL SURVEY	SURVEYED	BY	DATE
NOTE BOOK	PLOTTED		
	TEMPLATE		
	AREAS		
	AREAS CHECKED		

FINAL SURVEY	SURVEYED	BY	DATE
NOTE BOOK	PLOTTED		
	TEMPLATE		
	AREAS		
	AREAS CHECKED		

FILE PATH = p:\AECOM\NA\AWSI\ecomonline\local\AECOM_DS02.NA\Documents\01 Americas\Transportation\60269938 Circle\Phase.II\000.CAD\006.Roadway\Sheets\62A77 Contract\0162A77-SHT-XS-SB.STG2.dgn



NOTES:
 EXISTING UTILITIES SHOWN ARE BASED UPON SUE LOCATE INFORMATION. DEPTHS OF UTILITIES ARE BASED UPON ASSUMED DEPTHS OR RECORD INFORMATION IF AVAILABLE. EXTENTS OF UNDERGROUND STRUCTURES ARE ESTIMATED UPON UTILITY ATLAS INFORMATION. EXISTING AND PROPOSED SEWER IS SHOWN BASED UPON SURVEY DATA, ATLAS INFORMATION AND THE PROPOSED PLANS.

AECOM
 200 EAST MICHIGAN AVENUE, SUITE 1400
 PHOENIX, ARIZONA 85012-3170 FAX: (602) 371-6800

0162A77-SHT-XS-SB-STG2.dgn
 USER NAME = endjbecker
 PLOT SCALE = 20.0000 / in.
 PLOT DATE = 1/31/2020

DESIGNED - SDH
 DRAWN - SDH
 CHECKED - MJE
 DATE - 1/29/2019

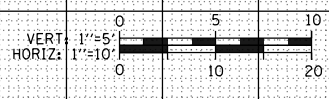
REVISIONS
 REVISION NO. DATE DESCRIPTION

STATE OF ILLINOIS
 DEPARTMENT OF TRANSPORTATION

SCALE: H&V, 1:10H
 SHEET 9 OF 37 SHEETS STA. 6213+00.00 TO STA. 6213+49.18

CROSS SECTIONS
 SB I-90/94 MAINLINE - STAGE 2

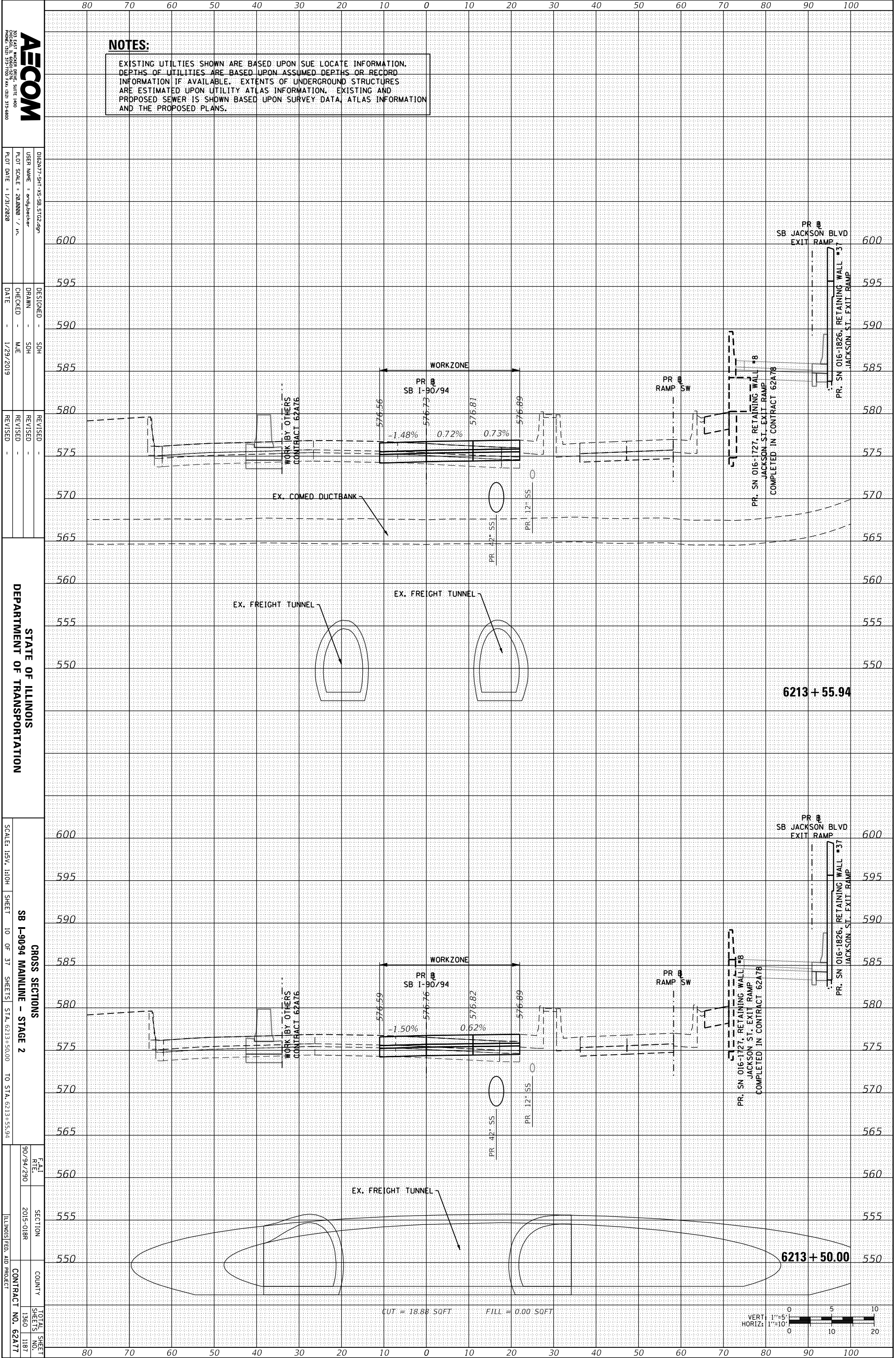
DATE	SECTION	COUNTY	TOTAL SHEET NO.
9/0/94/290	2015-01BR	1360	1186
ILLINOIS FED. AID PROJECT		CONTRACT NO. 62A77	



ORIGINAL SURVEY	SURVEYED	BY	DATE
NOTE BOOK	PLOTTED		
	TEMPLATE		
	AREAS		
	CHECKED		

FINAL SURVEY	SURVEYED	BY	DATE
NOTE BOOK	PLOTTED		
	TEMPLATE		
	AREAS		
	CHECKED		

FILE PATH = p:\AECOM\NA-AWS\Aeconline\local\AECOM_DS02.NA\Documents\01 Americas\Transportation\60269938 Circle\Phase.II\000.CAD\006.Roadway\Sheets\62A77 Contract\0162A77-SHT-XS-SB.STG2.dgn



NOTES:
 EXISTING UTILITIES SHOWN ARE BASED UPON SUE LOCATE INFORMATION. DEPTHS OF UTILITIES ARE BASED UPON ASSUMED DEPTHS OR RECORD INFORMATION IF AVAILABLE. EXTENTS OF UNDERGROUND STRUCTURES ARE ESTIMATED UPON UTILITY ATLAS INFORMATION. EXISTING AND PROPOSED SEWER IS SHOWN BASED UPON SURVEY DATA, ATLAS INFORMATION AND THE PROPOSED PLANS.

AECOM
 200 EAST MICHIGAN AVENUE, SUITE 1400
 ANN ARBOR, MI 48106-1500
 PHONE: (734) 317-1700 FAX: (734) 317-6800

DESIGNED - SDH
 DRAWN - SDH
 CHECKED - MJE
 DATE - 1/29/2019

REVISIONS
 REVISION NO. DATE DESCRIPTION

STATE OF ILLINOIS
 DEPARTMENT OF TRANSPORTATION

CROSS SECTIONS
 SB I-90/94 MAINLINE - STAGE 2
 SCALE: 1/8" = 1'-0"
 SHEET 10 OF 37 SHEETS STA. 6213+50.00 TO STA. 6213+55.94

DATE: 9/09/200
 SECTION: 2015-01BR
 COUNTY: ILLINOIS
 CONTRACT NO.: 62A77

6213 + 55.94

6213 + 50.00

CUT = 18.88 SQFT FILL = 0.00 SQFT

VERT: 1"=5'
 HORIZ: 1"=10'

ORIGINAL SURVEY	SURVEYED	BY	DATE
NOTE BOOK	PLOTTED		
	TEMPLATE		
	AREAS		
	AREAS CHECKED		

FINAL SURVEY	SURVEYED	BY	DATE
NOTE BOOK	PLOTTED		
	TEMPLATE		
	AREAS		
	AREAS CHECKED		

FILE PATH = p:\AECOM\NA-AWS\Aecom\online\local\AECOM_DS02.NA\Documents\01 Americas\Transportation\60269938 Circle\Phase 1\1000.CAD\006.Roadway\Sheets\62A77 Contract\0162A77-SHT-XS-SB.STG2.dgn

NOTES:

EXISTING UTILITIES SHOWN ARE BASED UPON SUE LOCATE INFORMATION. DEPTHS OF UTILITIES ARE BASED UPON ASSUMED DEPTHS OR RECORD INFORMATION IF AVAILABLE. EXTENTS OF UNDERGROUND STRUCTURES ARE ESTIMATED UPON UTILITY ATLAS INFORMATION. EXISTING AND PROPOSED SEWER IS SHOWN BASED UPON SURVEY DATA, ATLAS INFORMATION AND THE PROPOSED PLANS.

AECOM
 200 EAST MICHIGAN AVENUE, SUITE 1400
 PHOENIX, ARIZONA 85001-1700 FAX: (602) 371-6800

0162A77-SHT-XS-SB-STG2.dgn
 USER NAME = endrjb@aec.com
 PLOT SCALE = 28.0000 / in.
 PLOT DATE = 1/31/2020

DESIGNED - SDH
 DRAWN - SDH
 CHECKED - MJE
 DATE - 1/29/2019

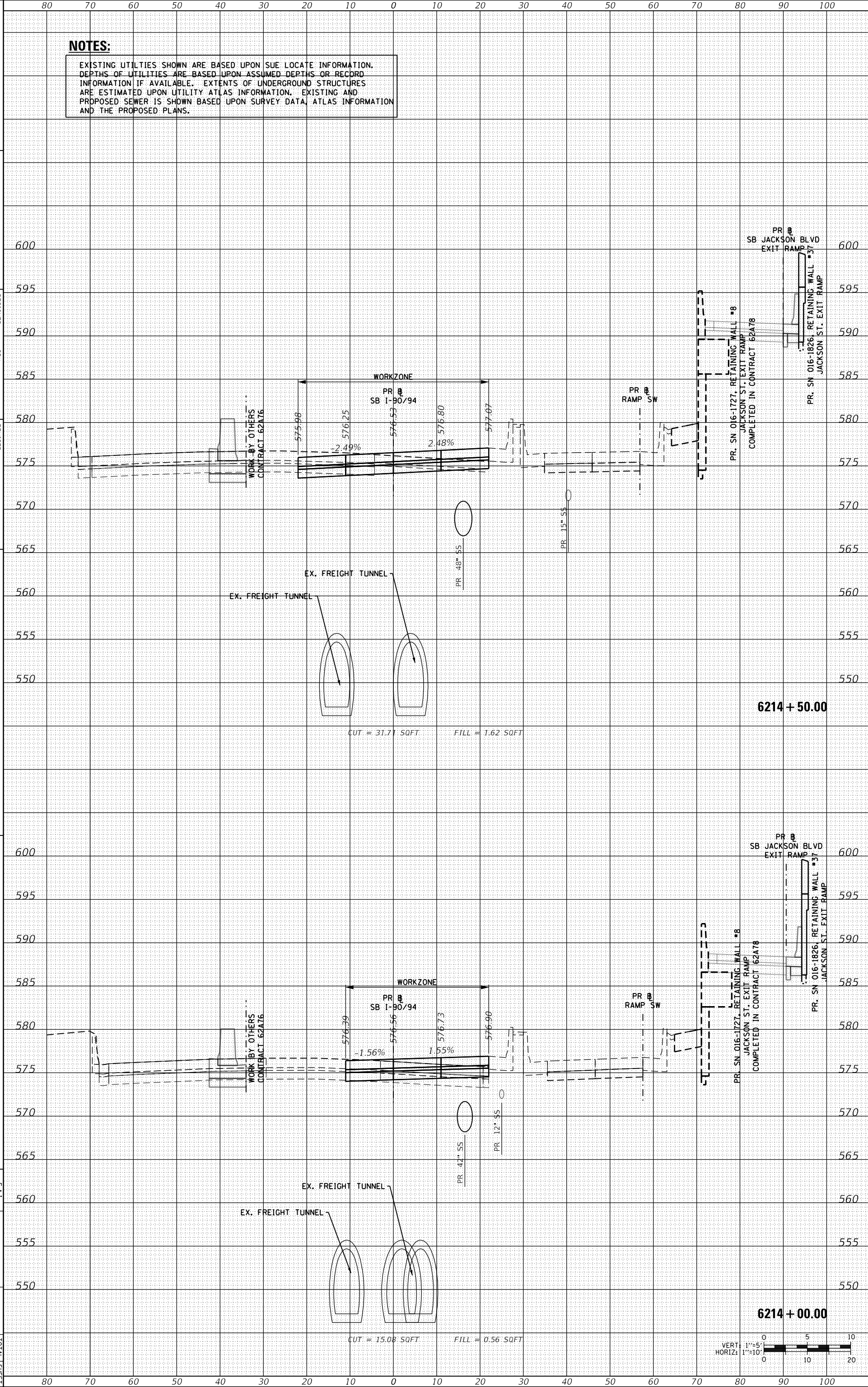
REVISED -
 REVISED -
 REVISED -

STATE OF ILLINOIS
 DEPARTMENT OF TRANSPORTATION

SCALE: 1/8" = 1'-0"

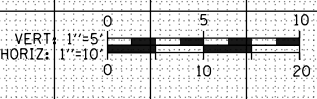
SHEET 11 OF 37 SHEETS
 SB I-90/94 MAINLINE - STAGE 2
 STA. 6214+00.00 TO STA. 6214+50.00

FAI R/E 90/94/290
 SECTION 2015-01BR
 COUNTY ILLINOIS FED. AID PROJECT
 TOTAL SHEET SHEETS NO. 1360 1188
 CONTRACT NO. 62A77



6214 + 50.00

6214 + 00.00



ORIGINAL SURVEY	SURVEYED	BY	DATE
NOTE BOOK	PLOTTED		
	TEMPLATE		
	AREAS		
	CHECKED		

FINAL SURVEY	SURVEYED	BY	DATE
NOTE BOOK	PLOTTED		
	TEMPLATE		
	AREAS		
	CHECKED		

FILE PATH = p:\AECOM\NA\AWSI\ecomonline\local\AECOM_DS02.NA\Documents\01 Americas\Transportation\60269938 Circle\Phase 1\1000.CAD\006.Roadway\Sheets\62A77 Contract\0162A77-SHT-XS-SB.STG2.dgn

NOTES:

EXISTING UTILITIES SHOWN ARE BASED UPON SUE LOCATE INFORMATION. DEPTHS OF UTILITIES ARE BASED UPON ASSUMED DEPTHS OR RECORD INFORMATION IF AVAILABLE. EXTENTS OF UNDERGROUND STRUCTURES ARE ESTIMATED UPON UTILITY ATLAS INFORMATION. EXISTING AND PROPOSED SEWER IS SHOWN BASED UPON SURVEY DATA, ATLAS INFORMATION AND THE PROPOSED PLANS.

AECOM
 200 EAST WISCONSIN AVENUE, SUITE 1400
 PHOENIX, ARIZONA 85004
 PHONE: (480) 313-7000 FAX: (480) 313-6800

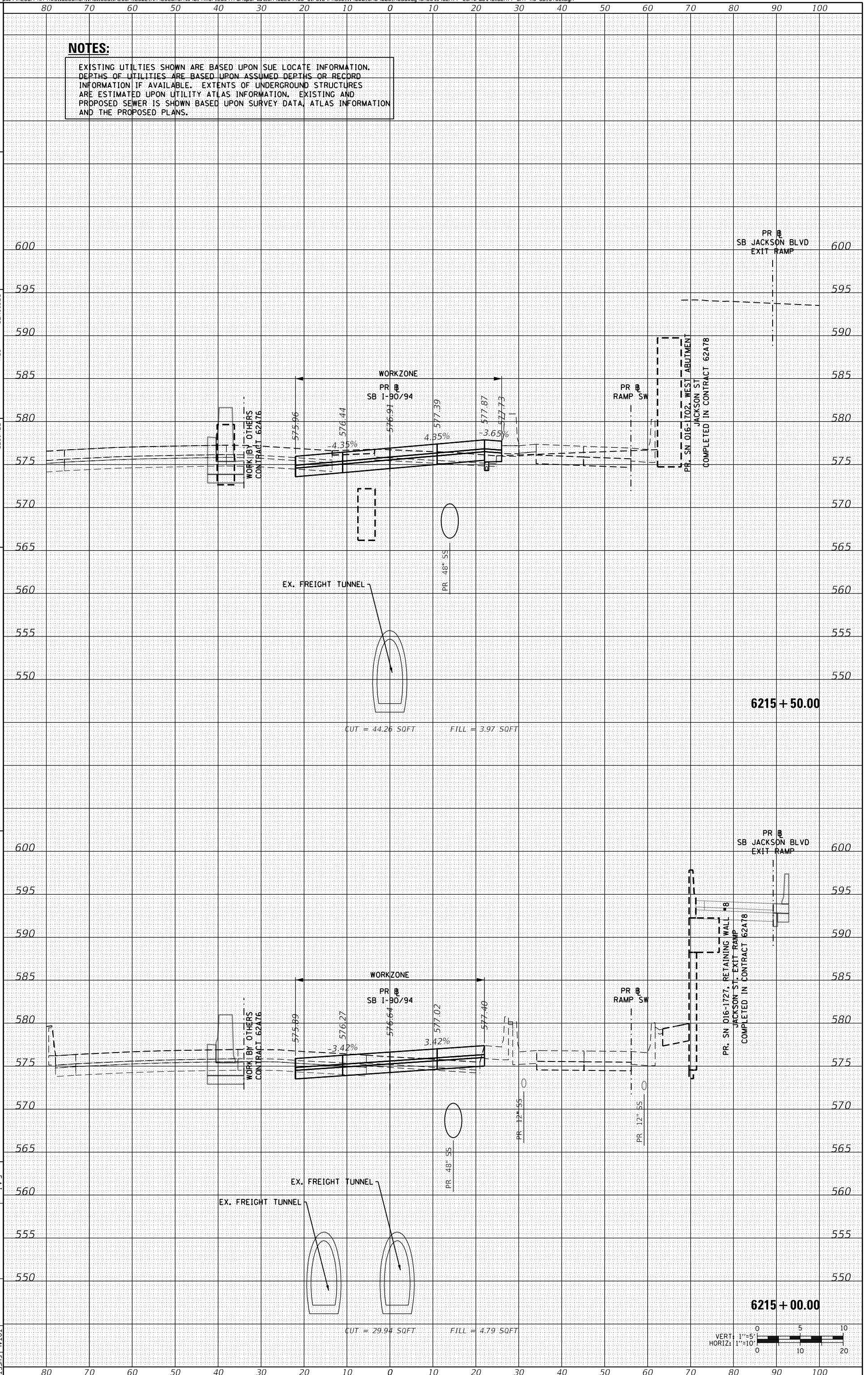
DESIGNED - SDH
 DRAWN - SDH
 CHECKED - MJE
 DATE - 1/29/2019

REVISIONS
 REVISION NO. DATE DESCRIPTION

STATE OF ILLINOIS
 DEPARTMENT OF TRANSPORTATION

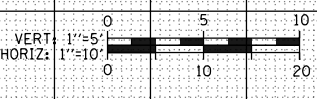
SCALE: H&V: 1"=10'
 SHEET 12 OF 37 SHEETS STA. 6215+00.00 TO STA. 6215+50.00

CROSS SECTIONS
 SB I-90/94 MAINLINE - STAGE 2
 TOTAL SHEET NO. 1189
 CONTRACT NO. 62A77



6215 + 50.00

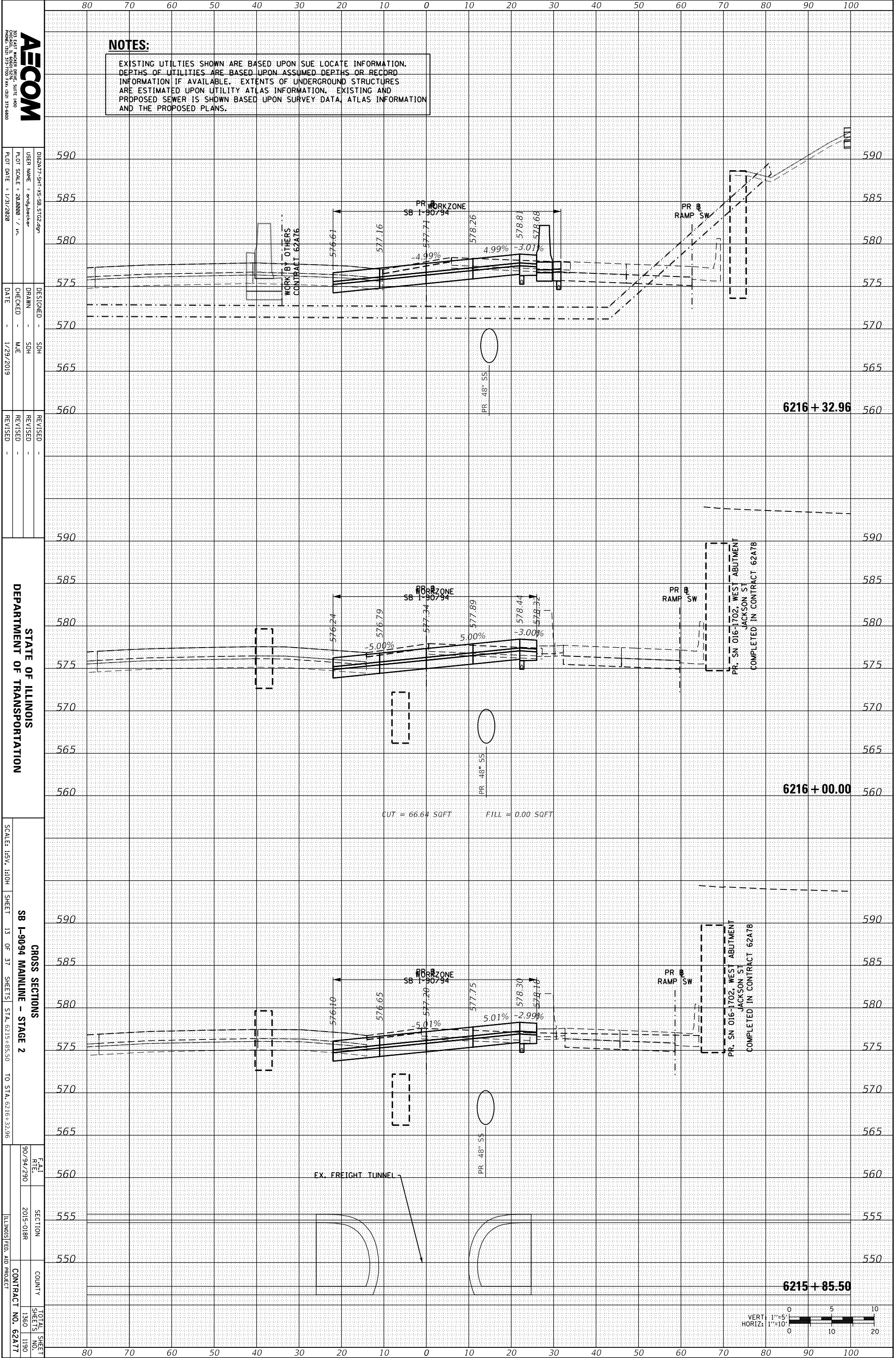
6215 + 00.00



ORIGINAL SURVEY	SURVEYED	BY	DATE
NOTE BOOK	PLOTTED		
	TEMPLATE		
	AREAS		
	CHECKED		

FINAL SURVEY	SURVEYED	BY	DATE
NOTE BOOK	PLOTTED		
	TEMPLATE		
	AREAS		
	CHECKED		

FILE PATH = p:\AECOM\NA-AWS\ecomonline\local\AECOM_DS02.NA\Documents\01 Americas\Transportation\60269938 Circle\Phase 1\11000.CAD\006.Roadway\Sheets\62A77 Contract\0162A77-SHT-XS-SB.STG2.dgn



NOTES:
 EXISTING UTILITIES SHOWN ARE BASED UPON SUE LOCATE INFORMATION. DEPTHS OF UTILITIES ARE BASED UPON ASSUMED DEPTHS OR RECORD INFORMATION IF AVAILABLE. EXTENTS OF UNDERGROUND STRUCTURES ARE ESTIMATED UPON UTILITY ATLAS INFORMATION. EXISTING AND PROPOSED SEWER IS SHOWN BASED UPON SURVEY DATA, ATLAS INFORMATION AND THE PROPOSED PLANS.

AECOM
 200 EAST WISCONSIN AVENUE, SUITE 1400
 PROVO, UT 84601-1700 FAX: (435) 373-6800

DESIGNED - SDH
 DRAWN - SDH
 CHECKED - MJE
 DATE - 1/29/2019

STATE OF ILLINOIS
 DEPARTMENT OF TRANSPORTATION

SCALE: 1/8" = 1'-0"

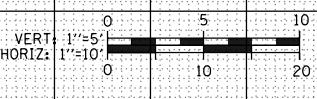
SHEET 13 OF 37 SHEETS STA. 6215+85.50 TO STA. 6216+32.96

CROSS SECTIONS
 SB 1-9094 MAINLINE - STAGE 2

6216 + 32.96

6216 + 00.00

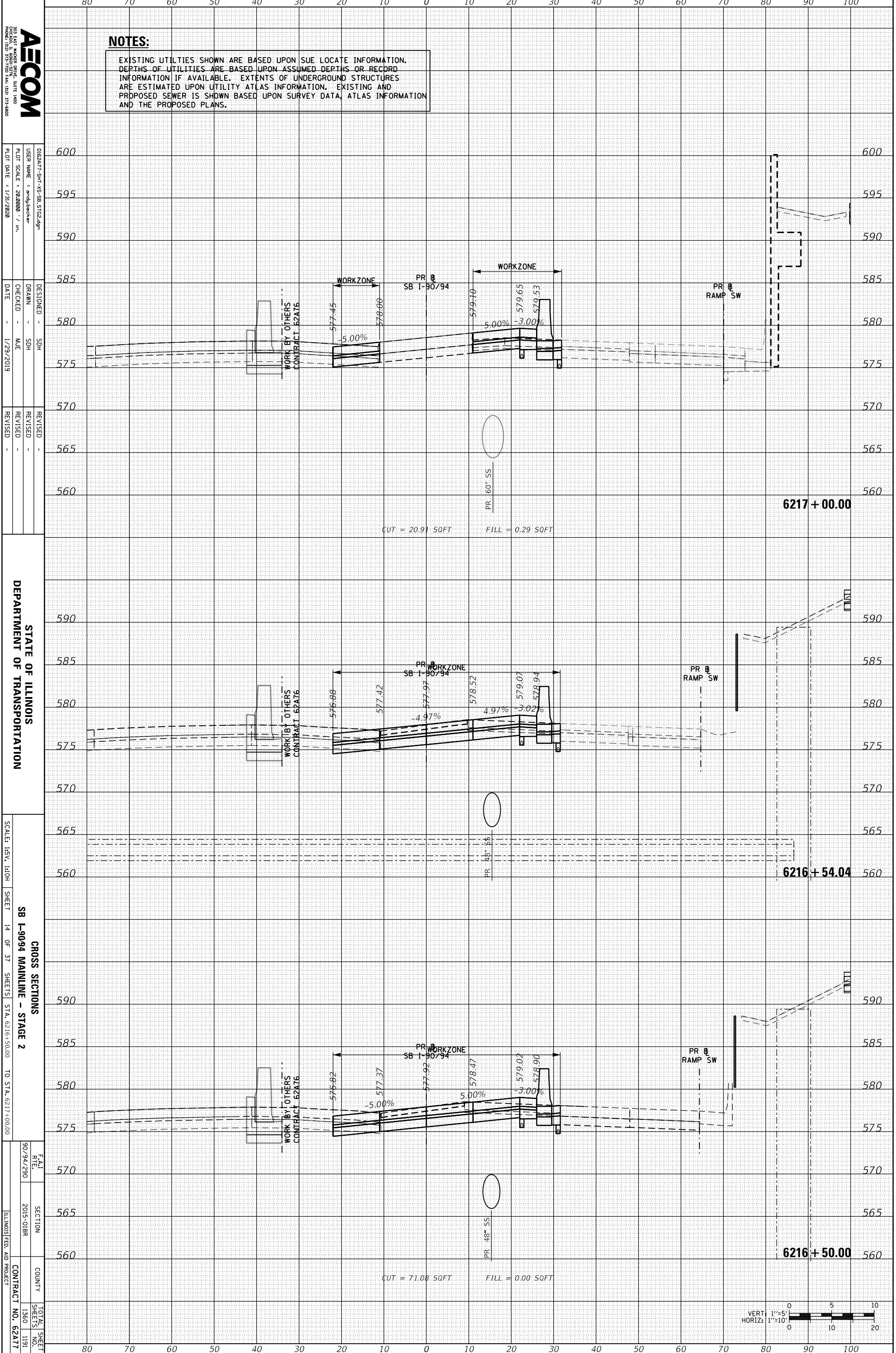
6215 + 85.50



ORIGINAL SURVEY	SURVEYED	BY	DATE
NOTE BOOK	PLOTTED		
	TEMPLATE		
	AREAS		
	CHECKED		

FINAL SURVEY	SURVEYED	BY	DATE
NOTE BOOK	PLOTTED		
	TEMPLATE		
	AREAS		
	CHECKED		

FILE PATH = p:\AE\COM-NA-AWSI\ecomonline\local\AE\COM-NA\Documents\01 Americas\Transportation\60269938 Circle\Phase 1\000_CAD\006_Roadway\Sheets\62A77 Contract\0162A77-SHT-XS-SB.STG2.dgn



AECOM
 200 EAST WISCONSIN AVENUE, SUITE 1400
 CHICAGO, IL 60601-3170
 PHONE: (312) 517-1700 FAX: (312) 517-6800

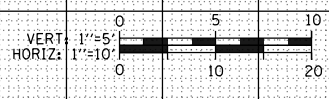
DESIGNED - SDH
 DRAWN - SDH
 CHECKED - MJE
 DATE - 1/29/2019

REVISIONS
 REVISION NO. DATE DESCRIPTION

STATE OF ILLINOIS
 DEPARTMENT OF TRANSPORTATION

SCALE: 1/8" = 1'-0"
 SHEET 14 OF 37 SHEETS
 STA. 6216+50.00 TO STA. 6217+00.00

CROSS SECTIONS
 SB I-90/94 MAINLINE - STAGE 2
 TOTAL SHEET NO. 1360
 SHEETS NO. 1191
 COUNTY ILLINOIS
 CONTRACT NO. 62A77



ORIGINAL SURVEY	SURVEYED	BY	DATE
NOTE BOOK	PLOTTED		
	TEMPLATE		
	AREAS		
	CHECKED		

FINAL SURVEY	SURVEYED	BY	DATE
NOTE BOOK	PLOTTED		
	TEMPLATE		
	AREAS		
	CHECKED		

FILE PATH = p:\AECOM\NA-AWS\Aeconline\local\AECOM_DS02.NA\Documents\01 Americas\Transportation\60269938 Circle\Phase 1\11000.CAD\006_Roadway\Sheets\62A77 Contract\0162A77-SHT-XS-SB.STG2.dgn

NOTES:

EXISTING UTILITIES SHOWN ARE BASED UPON SUE LOCATE INFORMATION. DEPTHS OF UTILITIES ARE BASED UPON ASSUMED DEPTHS OR RECORD INFORMATION IF AVAILABLE. EXTENTS OF UNDERGROUND STRUCTURES ARE ESTIMATED UPON UTILITY ATLAS INFORMATION. EXISTING AND PROPOSED SEWER IS SHOWN BASED UPON SURVEY DATA, ATLAS INFORMATION AND THE PROPOSED PLANS.

AECOM
 200 EAST MICHIGAN AVENUE, SUITE 1400
 PHOENIX, ARIZONA 85001-5070
 PHONE: (480) 351-7000 FAX: (480) 351-6800

DESIGNED - SDH
 DRAWN - SDH
 CHECKED - MJE
 DATE - 1/29/2019

REVISIONS

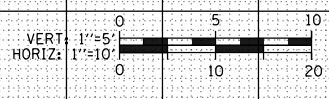
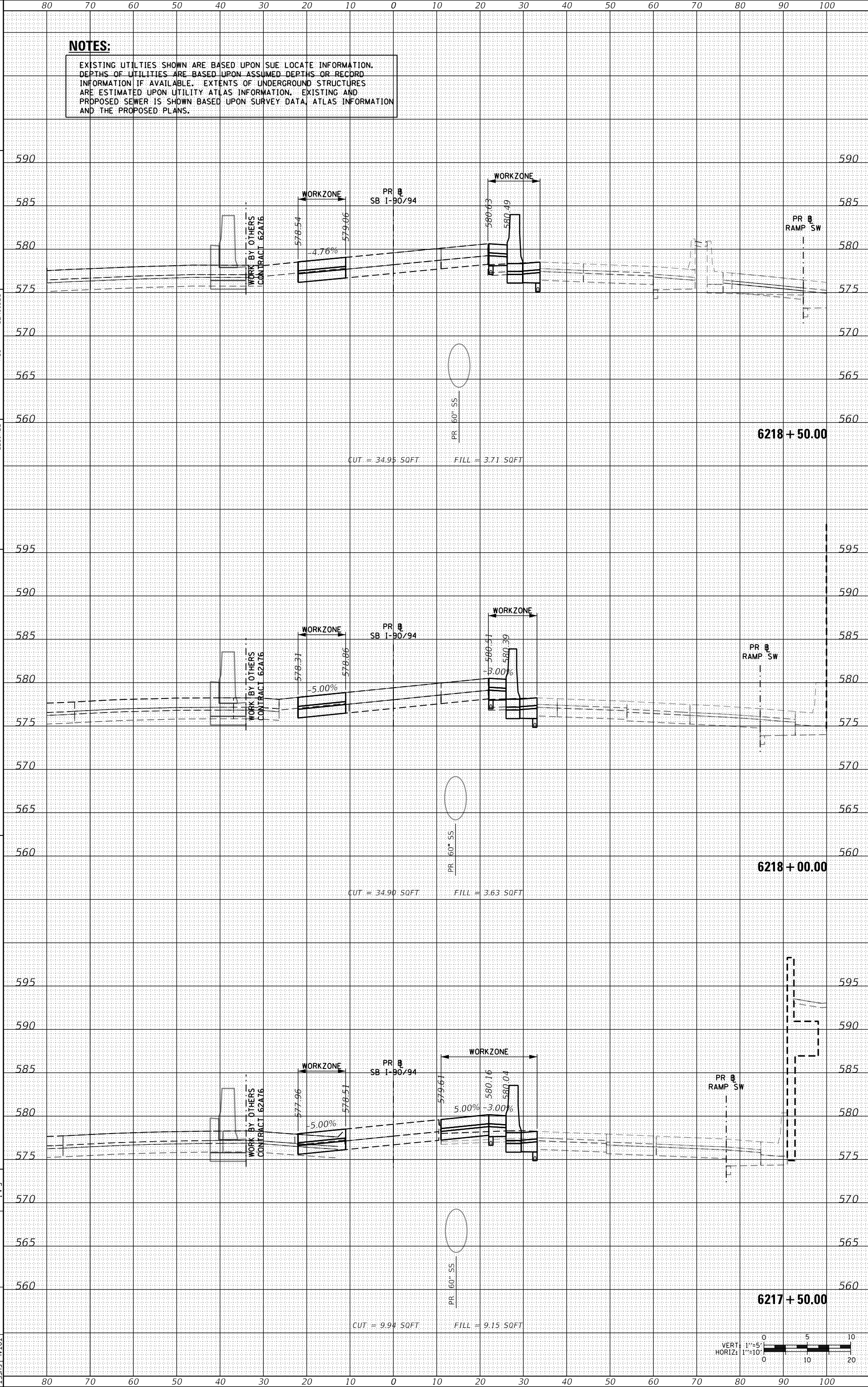
STATE OF ILLINOIS
 DEPARTMENT OF TRANSPORTATION

SCALE: 1/8" = 1'-0"

SHEET 15 OF 37 SHEETS
 SB I-90/94 MAINLINE - STAGE 2

CROSS SECTIONS
 STA. 6217+50.00 TO STA. 6218+50.00

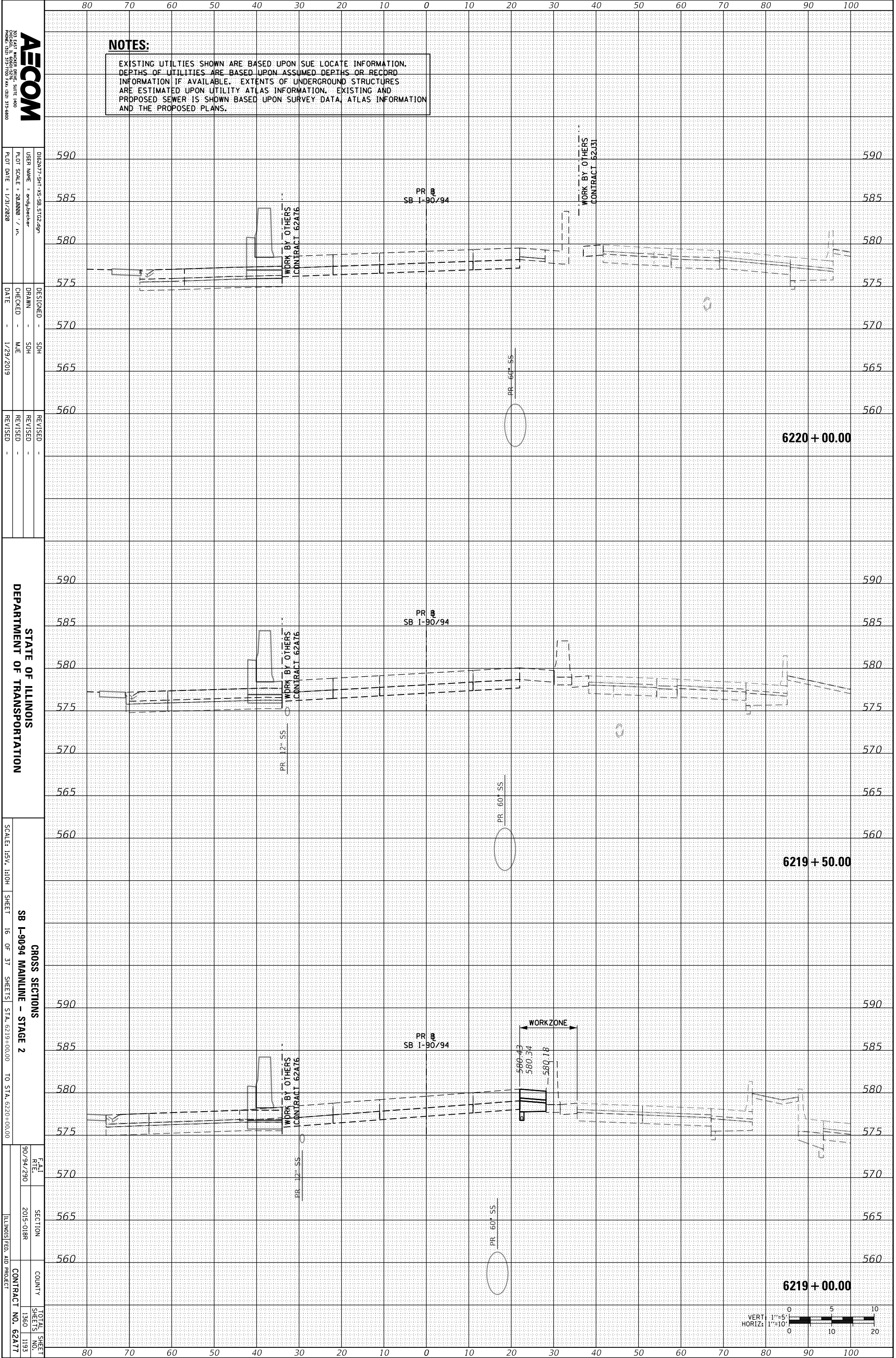
DATE: 9/09/2010
 SECTION: 2015-01BR
 COUNTY: ILLINOIS
 CONTRACT NO.: 62A77



ORIGINAL SURVEY	SURVEYED	BY	DATE
NOTE BOOK	PLOTTED		
	TEMPLATE		
	AREAS		
	CHECKED		

FINAL SURVEY	SURVEYED	BY	DATE
NOTE BOOK	PLOTTED		
	TEMPLATE		
	AREAS		
	CHECKED		

FILE PATH = p:\AECOM\NA-AWS\ecomonline\local\AECOM_DS02.NA\Documents\01 Americas\Transportation\60269938 Circle\Phase.II\000.CAD\006_Roadway\Sheets\62A77 Contract\DI62A77-SHT-XS-SB-STG2.dgn



NOTES:
 EXISTING UTILITIES SHOWN ARE BASED UPON SUE LOCATE INFORMATION. DEPTHS OF UTILITIES ARE BASED UPON ASSUMED DEPTHS OR RECORD INFORMATION IF AVAILABLE. EXTENTS OF UNDERGROUND STRUCTURES ARE ESTIMATED UPON UTILITY ATLAS INFORMATION. EXISTING AND PROPOSED SEWER IS SHOWN BASED UPON SURVEY DATA, ATLAS INFORMATION AND THE PROPOSED PLANS.

AECOM
 200 EAST MICHIGAN AVENUE, SUITE 1400
 PHOENIX, ARIZONA 85001-1700 FAX: (480) 371-6800

DESIGNED - SDH
 DRAWN - SDH
 CHECKED - MJE
 DATE - 1/29/2019

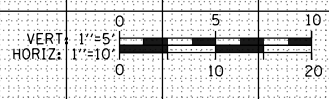
REVISIONS
 REVISION NO. DATE DESCRIPTION

STATE OF ILLINOIS
 DEPARTMENT OF TRANSPORTATION

SCALE: 1/8" = 1'-0"

SHEET 16 OF 37 SHEETS
 SB 1-90/94 MAINLINE - STAGE 2
 STA. 6219+00.00 TO STA. 6220+00.00

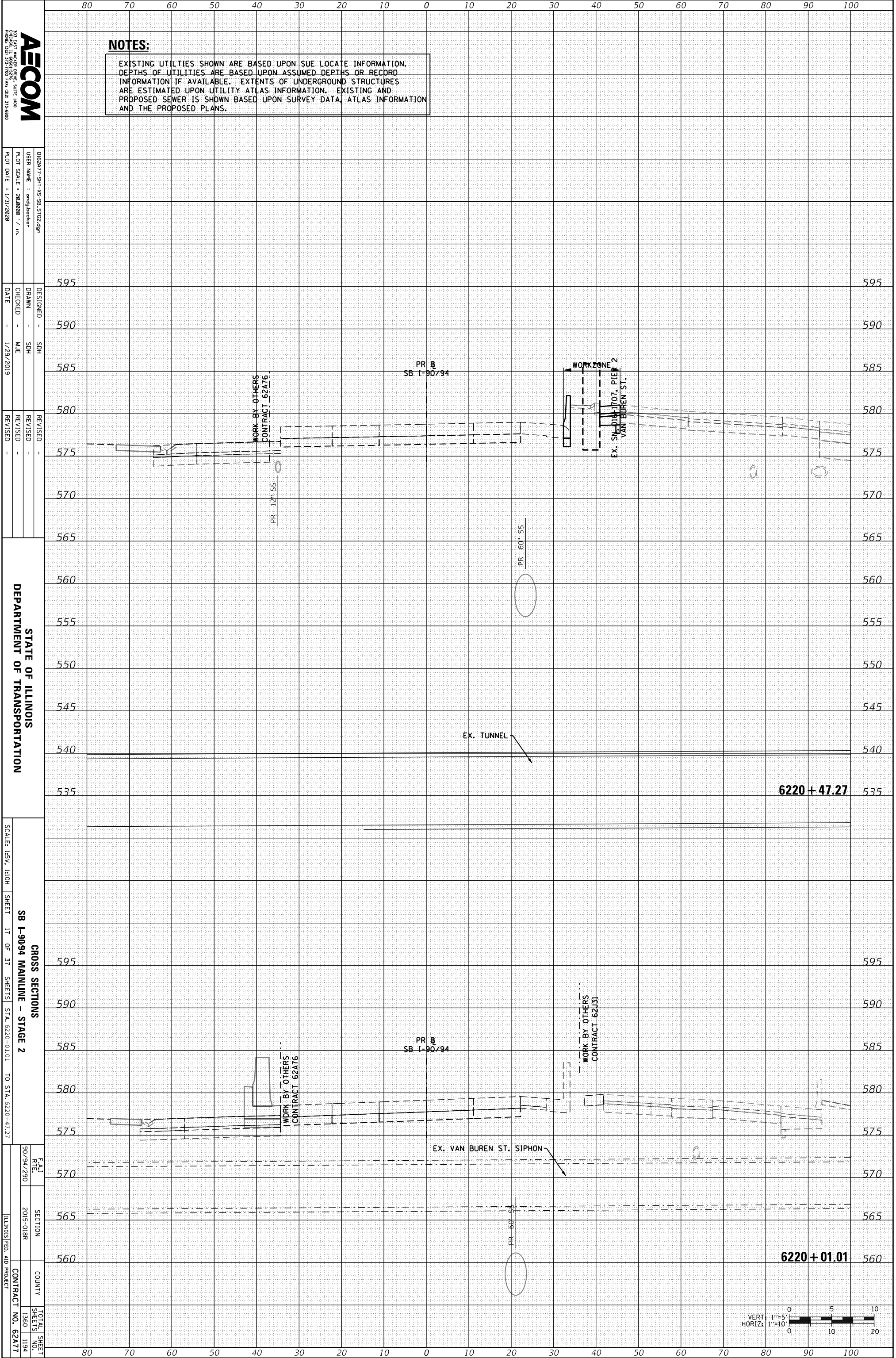
CROSS SECTIONS
 TOTAL SHEET NO. 1360
 SHEETS NO. 1193
 SECTION NO. 2015-018R
 COUNTY ILLINOIS
 CONTRACT NO. 62A77
 AID PROJECT



ORIGINAL SURVEY	SURVEYED	BY	DATE
NOTE BOOK	PLOTTED		
	TEMPLATE		
	AREAS		
	AREAS CHECKED		

FINAL SURVEY	SURVEYED	BY	DATE
NOTE BOOK	PLOTTED		
	TEMPLATE		
	AREAS		
	AREAS CHECKED		

FILE PATH = p:\AE\COM-NA-AWSI\aeconline\local\AE\COM-DS02-NA\Documents\01 Americas\Transportation\60269938 Circle\Phase 1\11000.CAD\006_Roadway\Sheets\62A77 Contract\0162A77-SHT-XS-SB-STG2.dgn



NOTES:
 EXISTING UTILITIES SHOWN ARE BASED UPON SUE LOCATE INFORMATION. DEPTHS OF UTILITIES ARE BASED UPON ASSUMED DEPTHS OR RECORD INFORMATION IF AVAILABLE. EXTENTS OF UNDERGROUND STRUCTURES ARE ESTIMATED UPON UTILITY ATLAS INFORMATION. EXISTING AND PROPOSED SEWER IS SHOWN BASED UPON SURVEY DATA, ATLAS INFORMATION AND THE PROPOSED PLANS.

AECOM
 200 EAST MADISON AVENUE, SUITE 1400
 CHICAGO, IL 60601-3000
 PHONE: (312) 517-1700 FAX: (312) 517-6800

0162A77-SHT-XS-SB-STG2.dgn
 USER NAME = endjbecker
 PLOT SCALE = 20.0000 / in.
 PLOT DATE = 1/31/2020

DESIGNED - SDH
 DRAWN - SDH
 CHECKED - MJE
 DATE - 1/29/2019

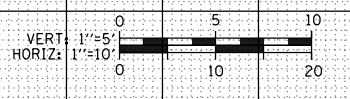
REVISED -
 REVISED -
 REVISED -

STATE OF ILLINOIS
 DEPARTMENT OF TRANSPORTATION

SCALE: 1/8" = 1'-0"
 SHEET 17 OF 37

CROSS SECTIONS
 SB 1-90/94 MAINLINE - STAGE 2
 STA. 6220+01.01 TO STA. 6220+47.27

DATE: 9/09/200
 SECTION: 2015-01BR
 COUNTY: ILLINOIS
 TOTAL SHEETS: 1360
 SHEETS NO.: 1194
 CONTRACT NO.: 62A77



ORIGINAL SURVEY	SURVEYED	BY	DATE
NOTE BOOK	PLOTTED		
	TEMPLATE		
	AREAS		
	AREAS CHECKED		

FINAL SURVEY	SURVEYED	BY	DATE
NOTE BOOK	PLOTTED		
	TEMPLATE		
	AREAS		
	AREAS CHECKED		

FILE PATH = p:\AECOM-NA-AWSI\ecom\online\local\AECOM_DS02.NA\Documents\01 Americas\Transportation\60269938 Circle\Phase 1\11000.CAD\006_Roadway\Sheets\62A77 Contract\0162A77-SHT-XS-SB.STG2.dgn

NOTES:

EXISTING UTILITIES SHOWN ARE BASED UPON SUE LOCATE INFORMATION. DEPTHS OF UTILITIES ARE BASED UPON ASSUMED DEPTHS OR RECORD INFORMATION IF AVAILABLE. EXTENTS OF UNDERGROUND STRUCTURES ARE ESTIMATED UPON UTILITY ATLAS INFORMATION. EXISTING AND PROPOSED SEWER IS SHOWN BASED UPON SURVEY DATA, ATLAS INFORMATION AND THE PROPOSED PLANS.

AECOM
 200 EAST MICHIGAN AVENUE, SUITE 1400
 PHOENIX, ARIZONA 85001-3170
 PHONE: (480) 313-7000 FAX: (480) 313-8800

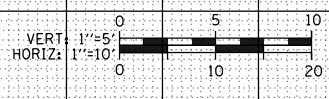
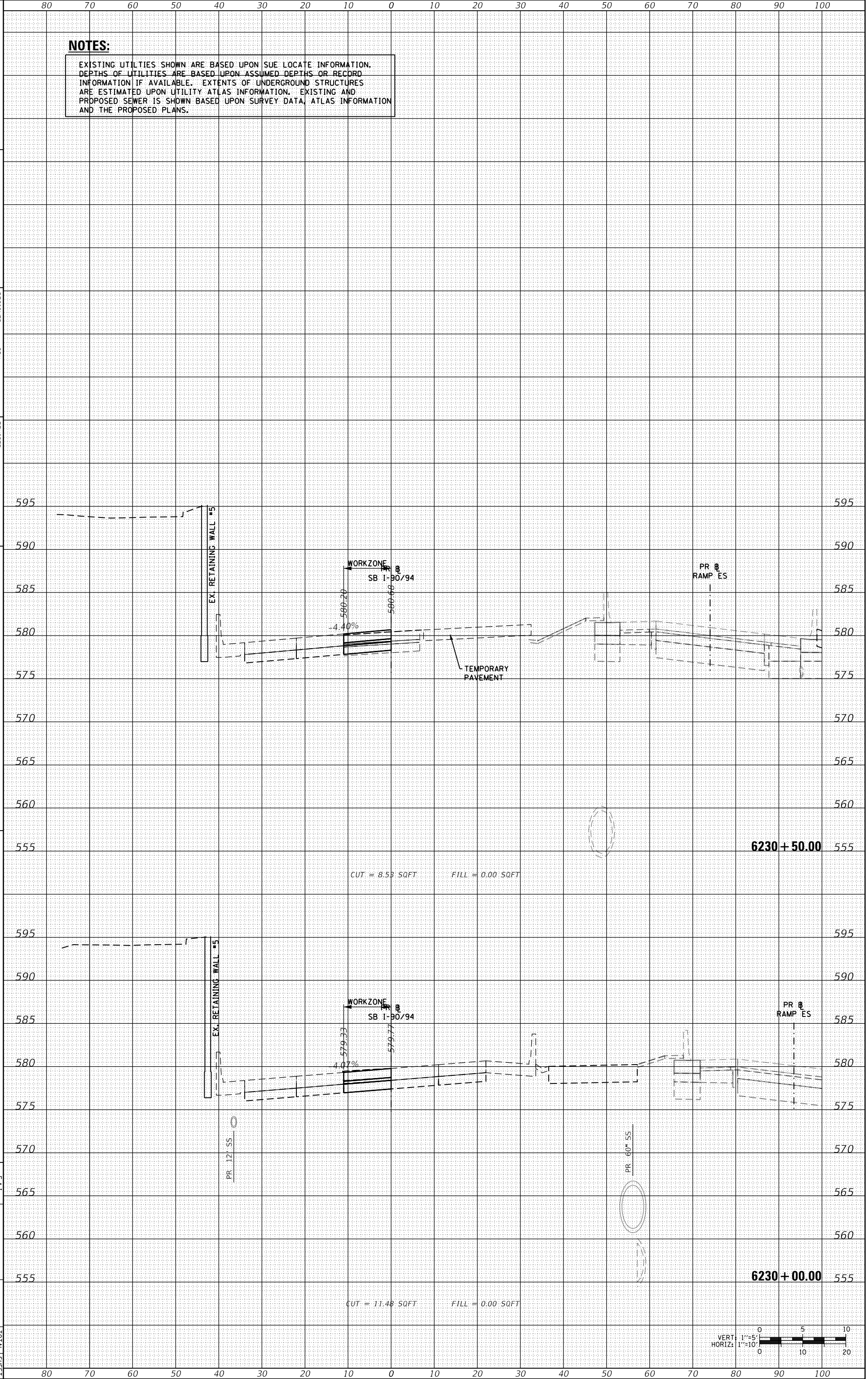
DESIGNED - SDH
 DRAWN - SDH
 CHECKED - MJE
 DATE - 1/29/2019

REVISIONS

STATE OF ILLINOIS
 DEPARTMENT OF TRANSPORTATION

SCALE: 1/8" = 1'-0"
 SHEET 18 OF 37 SHEETS
 SB I-90/94 MAINLINE - STAGE 2
 STA. 6230+00.00 TO STA. 6230+50.00

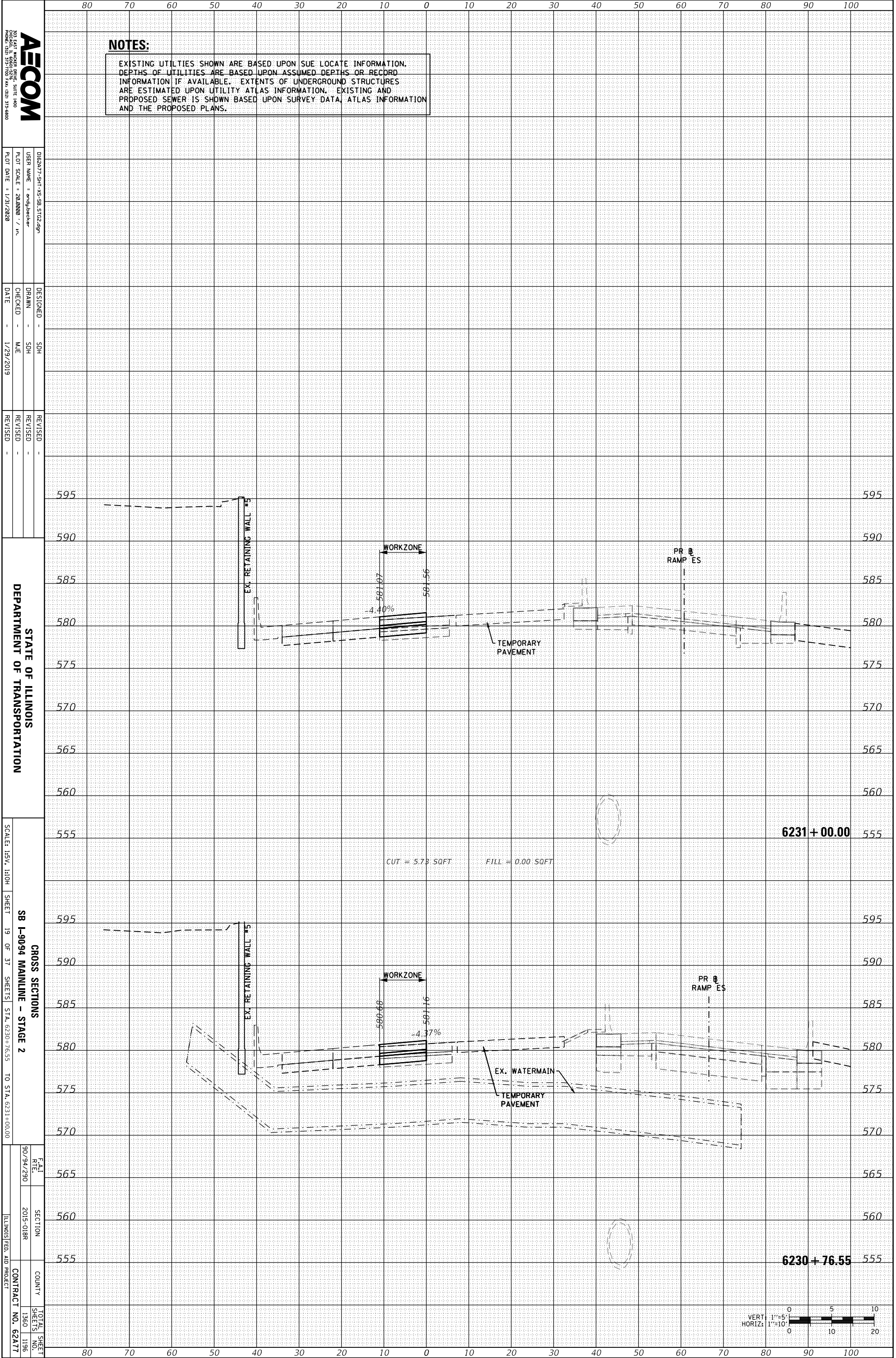
DATE: 9/9/2010
 SECTION: 2015-01BR
 COUNTY: ILLINOIS
 CONTRACT NO.: 62A77



ORIGINAL SURVEY	SURVEYED	BY	DATE
NOTE BOOK	PLOTTED		
	TEMPLATE		
	AREAS		
	AREAS CHECKED		

FINAL SURVEY	SURVEYED	BY	DATE
NOTE BOOK	PLOTTED		
	TEMPLATE		
	AREAS		
	AREAS CHECKED		

FILE PATH = p:\AECOM\NA-AWSI\ecomonline\local\AECOM_DS02.NA\Documents\01 Americas\Transportation\60269938 Circle\Phase 1\1000.CAD\006_Roadway\Sheets\62A77 Contract\0162A77-SHT-XS-SB.STG2.dgn



AECOM
200 EAST MICHIGAN AVENUE, SUITE 1400
ANN ARBOR, MI 48106-1500 FAX: (313) 375-8800

DESIGNED - SDH
DRAWN - SDH
CHECKED - MJE
DATE - 1/29/2019

REVISIONS

NO.	DATE	DESCRIPTION
1	1/29/2019	ISSUED FOR PERMIT

DESIGNED - SDH
DRAWN - SDH
CHECKED - MJE
DATE - 1/29/2019

SCALE: 1"=5' VERT. 1"=10' HORIZ.

SHEET 19 OF 37 SHEETS STA. 6230+76.55 TO STA. 6231+00.00

DATE: 9/09/2010

SECTION: 2015-01BR

COUNTY: ILLINOIS FED. AID PROJECT

TOTAL SHEETS: 1360

SHEETS NO.: 1196

CONTRACT NO.: 62A77

ORIGINAL SURVEY	SURVEYED	BY	DATE
NOTE BOOK	PLOTTED		
	TEMPLATE		
	AREAS		
	AREAS CHECKED		

FINAL SURVEY	SURVEYED	BY	DATE
NOTE BOOK	PLOTTED		
	TEMPLATE		
	AREAS		
	AREAS CHECKED		

FILE PATH = p:\AECOM\NA-AWSI\ecomonline\local\AECOM_DS02.NA\Documents\01 Americas\Transportation\6269938 Circle\Phase 1\11000.CAD\006_Roadway\Sheets\62A77 Contract\0162A77-SHT-XS-SB.STG2.dgn

NOTES:

EXISTING UTILITIES SHOWN ARE BASED UPON SUE LOCATE INFORMATION. DEPTHS OF UTILITIES ARE BASED UPON ASSUMED DEPTHS OR RECORD INFORMATION IF AVAILABLE. EXTENTS OF UNDERGROUND STRUCTURES ARE ESTIMATED UPON UTILITY ATLAS INFORMATION. EXISTING AND PROPOSED SEWER IS SHOWN BASED UPON SURVEY DATA, ATLAS INFORMATION AND THE PROPOSED PLANS.

AECOM
 200 EAST MICHIGAN AVENUE, SUITE 1400
 PHOENIX, ARIZONA 85001-4244
 PHONE: (480) 351-7700 FAX: (480) 351-6800

DESIGNED BY: SDH
 DRAWN BY: SDH
 CHECKED BY: MJE
 DATE: 1/29/2019

DESIGNED BY: SDH
 DRAWN BY: SDH
 CHECKED BY: MJE
 DATE: 1/29/2019

REVISIONS

STATE OF ILLINOIS
 DEPARTMENT OF TRANSPORTATION

SCALE: 1/8" = 1'-0"

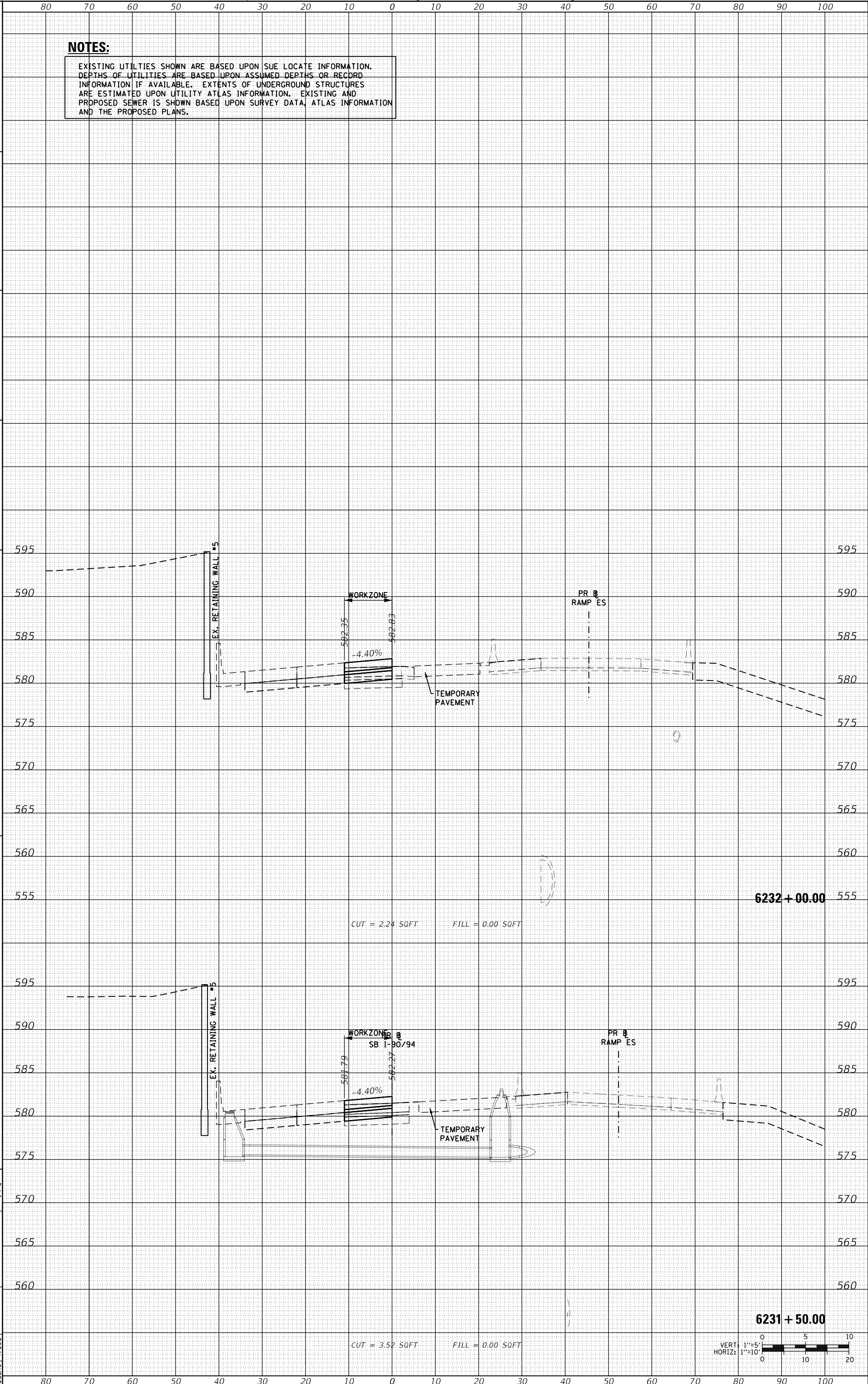
SHEET 20 OF 37 SHEETS
 SB I-90/94 MAINLINE - STAGE 2
 STA. 6231+50.00 TO STA. 6232+00.00

DATE: 9/29/2015

SECTION: 2015-01BR

COUNTY: ILLINOIS FED. AID PROJECT

TOTAL SHEETS: 1360
 SHEETS NO.: 1197
 CONTRACT NO.: 62A77



ORIGINAL SURVEY	SURVEYED	BY	DATE
NOTE BOOK	PLOTTED		
	TEMPLATE		
	AREAS		
	AREAS CHECKED		

FINAL SURVEY	SURVEYED	BY	DATE
NOTE BOOK	PLOTTED		
	TEMPLATE		
	AREAS		
	AREAS CHECKED		

FILE PATH = p:\AECOM\NA\AWSI\ecomonline\local\AECOM_DS02.NA\Documents\01 Americas\Transportation\60269938 Circle\Phase 1\1000.CAD\006_Roadway\Sheets\62A77 Contract\0162A77-SHT-XS-SB.STG2.dgn

NOTES:

EXISTING UTILITIES SHOWN ARE BASED UPON SUE LOCATE INFORMATION. DEPTHS OF UTILITIES ARE BASED UPON ASSUMED DEPTHS OR RECORD INFORMATION IF AVAILABLE. EXTENTS OF UNDERGROUND STRUCTURES ARE ESTIMATED UPON UTILITY ATLAS INFORMATION. EXISTING AND PROPOSED SEWER IS SHOWN BASED UPON SURVEY DATA, ATLAS INFORMATION AND THE PROPOSED PLANS.

AECOM
 200 EAST MICHIGAN AVENUE, SUITE 1400
 PHOENIX, ARIZONA 85001-3170
 PHONE: (480) 351-7000 FAX: (480) 351-8800

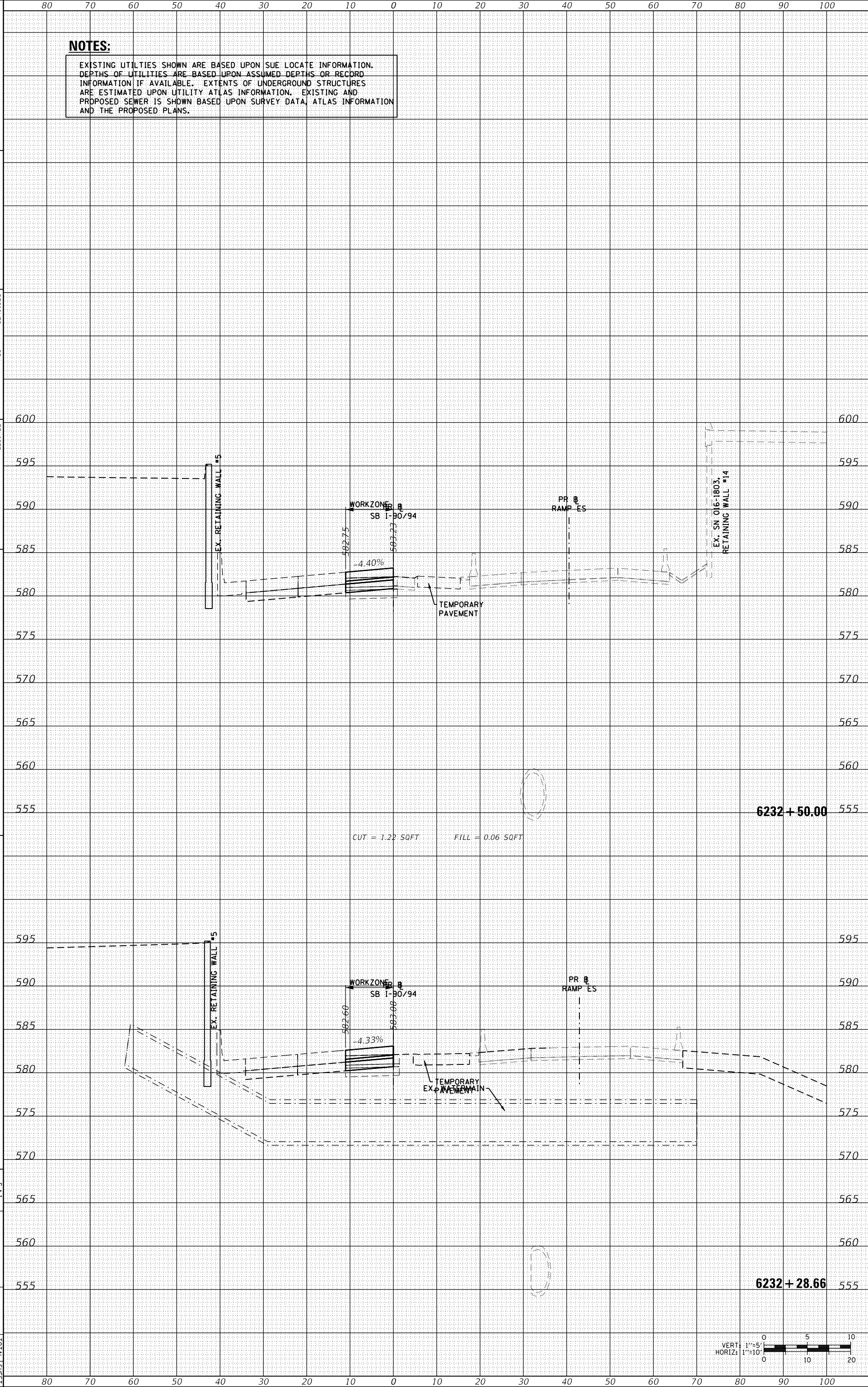
DESIGNED - SDH
 DRAWN - SDH
 CHECKED - MJE
 DATE - 1/29/2019

REVISIONS
 REVISION NO. | DATE | DESCRIPTION

STATE OF ILLINOIS
 DEPARTMENT OF TRANSPORTATION

CROSS SECTIONS
 SB I-90/94 MAINLINE - STAGE 2
 SCALE: H&V: 1"=10' SHEET 21 OF 37 SHEETS STA. 6232+28.66 TO STA. 6232+50.00


DATE: 9/09/2010 SECTION: 2015-01BR COUNTY: ILLINOIS
 TOTAL SHEETS: 1360 CONTRACT NO.: 62A77



ORIGINAL SURVEY	SURVEYED	BY	DATE
NOTE BOOK	PLOTTED		
	TEMPLATE		
	AREAS		
	AREAS CHECKED		

FINAL SURVEY	SURVEYED	BY	DATE
NOTE BOOK	PLOTTED		
	TEMPLATE		
	AREAS		
	AREAS CHECKED		

FILE PATH = p:\AECOM\NA-AWS\Aeconline\local\AECOM_DS02.NA\Documents\01 Americas\Transportation\60269938 Circle\Phase 1\1000.CAD\006_Roadway\Sheets\62A77 Contract\0162A77-SHT-XS-SB.STG2.dgn



NOTES:
 EXISTING UTILITIES SHOWN ARE BASED UPON SUE LOCATE INFORMATION. DEPTHS OF UTILITIES ARE BASED UPON ASSUMED DEPTHS OR RECORD INFORMATION IF AVAILABLE. EXTENTS OF UNDERGROUND STRUCTURES ARE ESTIMATED UPON UTILITY ATLAS INFORMATION. EXISTING AND PROPOSED SEWER IS SHOWN BASED UPON SURVEY DATA, ATLAS INFORMATION AND THE PROPOSED PLANS.

AECOM
 200 EAST MICHIGAN AVENUE, SUITE 1400
 PHOENIX, ARIZONA 85001-3170
 PHONE: (480) 351-7000 FAX: (480) 351-6800

DESIGNED - SDH
 DRAWN - SDH
 CHECKED - MJE
 DATE - 1/29/2019

REVISIONS

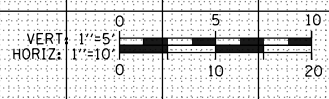
NO.	DATE	DESCRIPTION

STATE OF ILLINOIS
 DEPARTMENT OF TRANSPORTATION

SCALE: 1/8" = 1'-0"

SHEET 22 OF 37 SHEETS
 SB I-90/94 MAINLINE - STAGE 2
 STA. 6233+00.00 TO STA. 6233+50.00

DATE: 9/09/2010
 SECTION: 2015-01BR
 COUNTY: ILLINOIS FED. AID PROJECT
 TOTAL SHEETS: 1360
 SHEETS NO.: 1199
 CONTRACT NO.: 62A77



ORIGINAL SURVEY	SURVEYED	BY	DATE
NOTE BOOK	PLOTTED		
	TEMPLATE		
	AREAS		
	AREAS CHECKED		

FINAL SURVEY	SURVEYED	BY	DATE
NOTE BOOK	PLOTTED		
	TEMPLATE		
	AREAS		
	AREAS CHECKED		

FILE PATH = p:\AECOM\NA\AWSI\ecomonline\local\AECOM_DS02_NA\Documents\01_Americas\Transportation\60269938_Circle\Phase_1\000_CAD\006_Roadway\Sheets\62A77_Contract\0162A77-SHT-XS-SB.STG2.dgn

NOTES:

EXISTING UTILITIES SHOWN ARE BASED UPON SUE LOCATE INFORMATION. DEPTHS OF UTILITIES ARE BASED UPON ASSUMED DEPTHS OR RECORD INFORMATION IF AVAILABLE. EXTENTS OF UNDERGROUND STRUCTURES ARE ESTIMATED UPON UTILITY ATLAS INFORMATION. EXISTING AND PROPOSED SEWER IS SHOWN BASED UPON SURVEY DATA, ATLAS INFORMATION AND THE PROPOSED PLANS.

AECOM
 200 EAST MICHIGAN AVENUE, SUITE 1400
 PHOENIX, ARIZONA 85001-1700 FAX: (480) 371-8800

0162A77-SHT-XS-SB-STG2.dgn
 USER NAME = endjbecker
 PLOT SCALE = 20.0000 / in.
 PLOT DATE = 1/31/2020

DESIGNED - SDH
 DRAWN - SDH
 CHECKED - MJE
 DATE - 1/29/2019

STATE OF ILLINOIS
 DEPARTMENT OF TRANSPORTATION

SCALE: 1/8" = 1'-0"
 SHEET 23 OF 37 SHEETS
 STA. 6234+00.00 TO STA. 6234+00.00

CROSS SECTIONS
 SB I-90/94 MAINLINE - STAGE 2
 EAST RITE 90/94/290
 SECTION 2015-01BR
 ILLINOIS FED. AID PROJECT
 COUNTY 1360
 TOTAL SHEET SHEETS NO. 1200
 CONTRACT NO. 62A77

