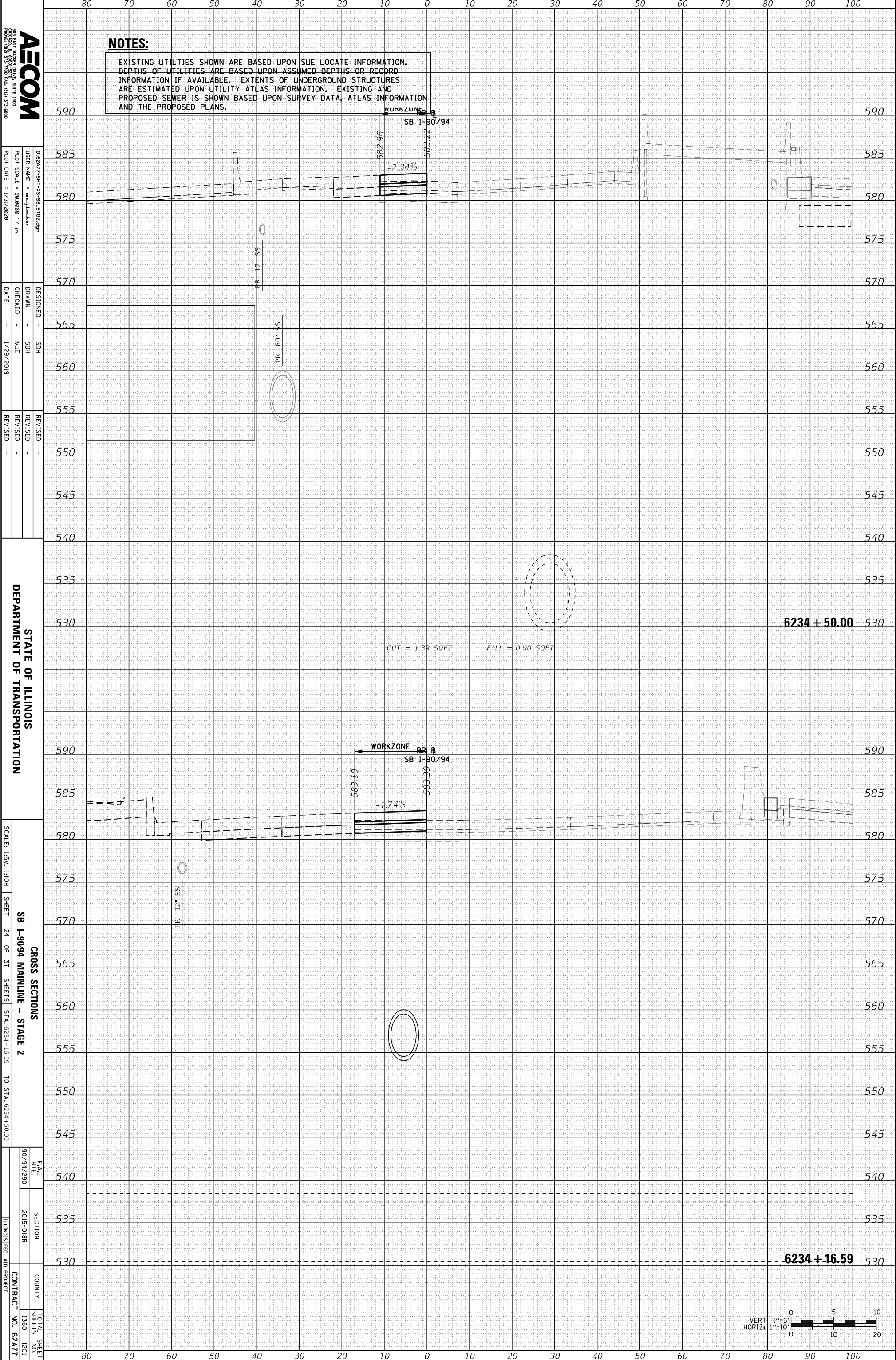


ORIGINAL SURVEY	SURVEYED	BY	DATE
NOTE BOOK	PLOTTED		
	TEMPLATE		
	AREAS		
	AREAS CHECKED		

FINAL SURVEY	SURVEYED	BY	DATE
NOTE BOOK	PLOTTED		
	TEMPLATE		
	AREAS		
	AREAS CHECKED		

FILE PATH = p:\AECOM\NA-AWSI\ecomonline\local\AECOM_DS02\NA\Documents\01 Americas\Transportation\60269938 Circle\Phase 1\11000.CAD\006_Roadway\Sheets\62A77 Contract\0162A77-SHT-XS-SB.STG2.dgn



NOTES:
 EXISTING UTILITIES SHOWN ARE BASED UPON SUE LOCATE INFORMATION. DEPTHS OF UTILITIES ARE BASED UPON ASSUMED DEPTHS OR RECORD INFORMATION IF AVAILABLE. EXTENTS OF UNDERGROUND STRUCTURES ARE ESTIMATED UPON UTILITY ATLAS INFORMATION. EXISTING AND PROPOSED SEWER IS SHOWN BASED UPON SURVEY DATA, ATLAS INFORMATION AND THE PROPOSED PLANS.

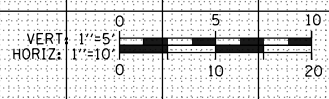
AECOM
 200 EAST MADISON AVENUE, SUITE 1400
 CHICAGO, IL 60601-3000
 PHONE: (312) 517-1700 FAX: (312) 517-6800

DESIGNED - SDH
 DRAWN - SDH
 CHECKED - MJE
 DATE - 1/29/2019

STATE OF ILLINOIS
 DEPARTMENT OF TRANSPORTATION

CROSS SECTIONS
 SB I-90/94 MAINLINE - STAGE 2
 SCALE: 1/8" = 1'-0"
 SHEET 24 OF 37 SHEETS
 STA. 6234+16.59 TO STA. 6234+50.00

DATE 9/9/2010
 SECTION 2015-01BR
 COUNTY 1360
 TOTAL SHEET SHEETS NO. 1201
 CONTRACT NO. 62A77
 ILLINOIS FED. AID PROJECT



ORIGINAL SURVEY	SURVEYED	BY	DATE
NOTE BOOK	PLOTTED		
	TEMPLATE		
	AREAS		
	CHECKED		

FINAL SURVEY	SURVEYED	BY	DATE
NOTE BOOK	PLOTTED		
	TEMPLATE		
	AREAS		
	CHECKED		

FILE PATH = p:\AECOM\NA\AWSI.aecomonline.local\AECOM_DS02.NA\Documents\01 Americas\Transportation\60269938 Circle\Phase 1\000.CAD\006_Roadway\Sheets\62A77 Contract\0162A77-SHT-XS-SB.STG2.dgn

NOTES:

EXISTING UTILITIES SHOWN ARE BASED UPON SUE LOCATE INFORMATION. DEPTHS OF UTILITIES ARE BASED UPON ASSUMED DEPTHS OR RECORD INFORMATION IF AVAILABLE. EXTENTS OF UNDERGROUND STRUCTURES ARE ESTIMATED UPON UTILITY ATLAS INFORMATION. EXISTING AND PROPOSED SEWER IS SHOWN BASED UPON SURVEY DATA, ATLAS INFORMATION AND THE PROPOSED PLANS.

AECOM
 200 EAST MICHIGAN AVENUE, SUITE 1400
 PHOENIX, ARIZONA 85001-1700 FAX: (480) 313-6800

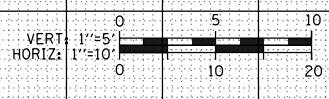
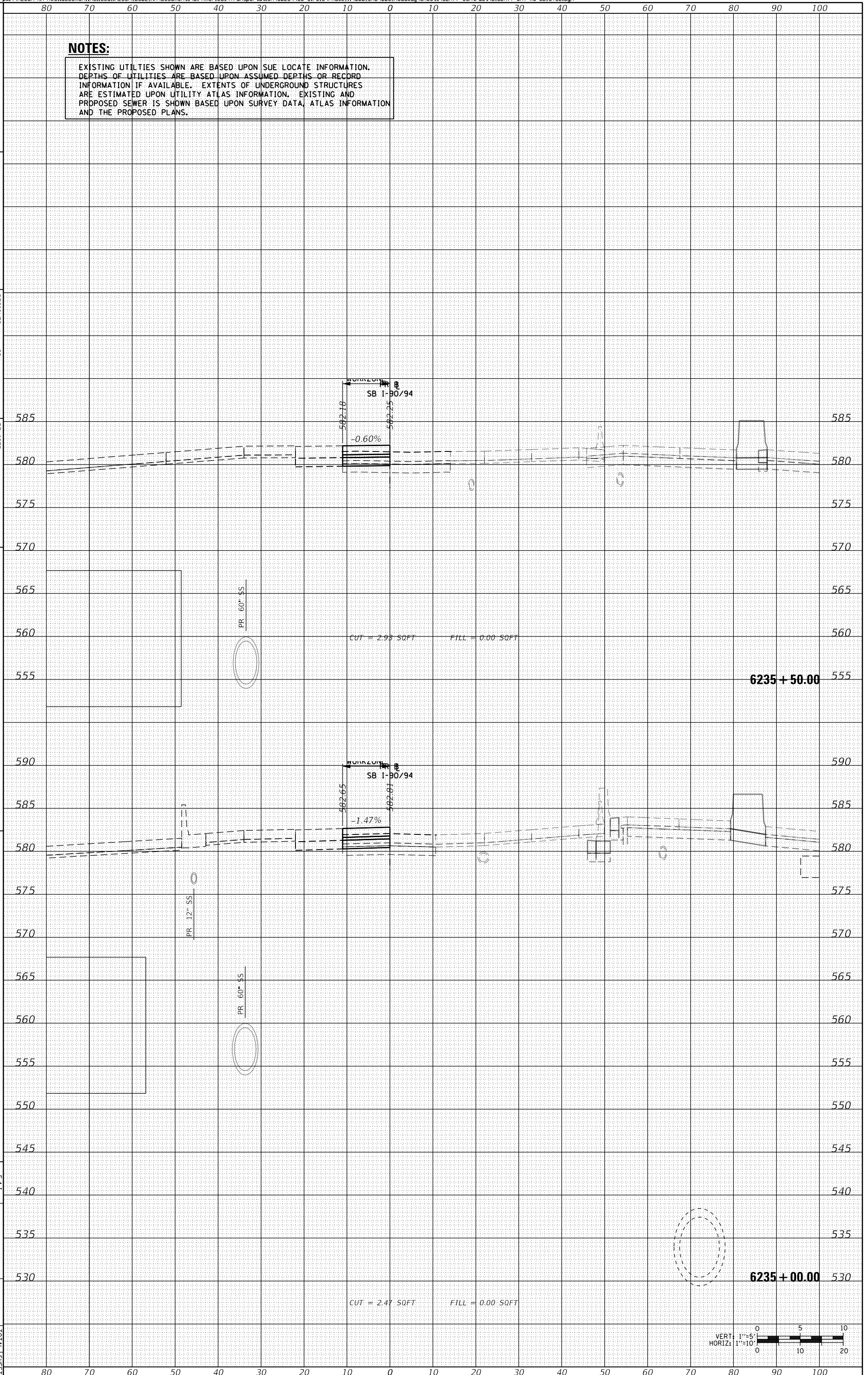
DESIGNED - SDH
 DRAWN - SDH
 CHECKED - MJC
 DATE - 1/29/2019

REVISIONS
 REVISION NO. 1
 REVISION DESCRIPTION
 DATE

STATE OF ILLINOIS
 DEPARTMENT OF TRANSPORTATION

CROSS SECTIONS
 SB I-90/94 MAINLINE - STAGE 2
 SCALE: 1/8" = 1'-0" HORIZ. 1/10" = 1'-0" VERT.
 SHEET 25 OF 37 SHEETS STA. 6235+00.00 TO STA. 6235+50.00

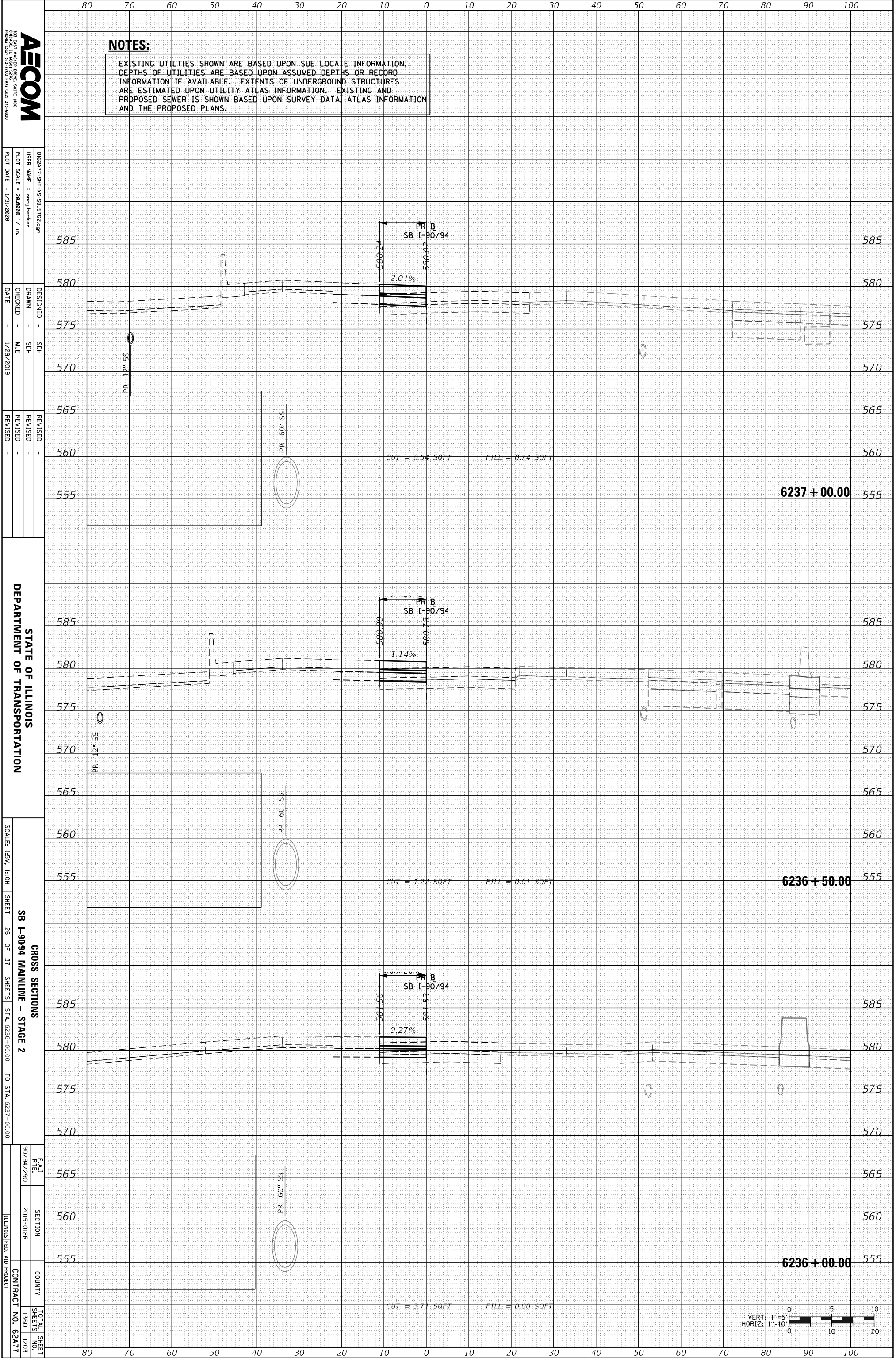
DATE 9/09/2000
 SECTION 2015-01BR
 COUNTY ILLINOIS FED. AID PROJECT
 TOTAL SHEETS 1360
 SHEETS NO. 1202
 CONTRACT NO. 62A77



ORIGINAL SURVEY	SURVEYED	BY	DATE
NOTE BOOK	PLOTTED		
	TEMPLATE		
	AREAS		
	AREAS CHECKED		

FINAL SURVEY	SURVEYED	BY	DATE
NOTE BOOK	PLOTTED		
	TEMPLATE		
	AREAS		
	AREAS CHECKED		

FILE PATH = p:\AECOM\NA-AWSI\ecomonline\local\AECOM_DS02.NA\Documents\01 Americas\Transportation\6269938 Circle\Phase.II\000.CAD\006.Roadway\Sheets\62A77 Contract\0162A77-SHT-XS-SB.STG2.dgn



NOTES:

EXISTING UTILITIES SHOWN ARE BASED UPON SUE LOCATE INFORMATION. DEPTHS OF UTILITIES ARE BASED UPON ASSUMED DEPTHS OR RECORD INFORMATION IF AVAILABLE. EXTENTS OF UNDERGROUND STRUCTURES ARE ESTIMATED UPON UTILITY ATLAS INFORMATION. EXISTING AND PROPOSED SEWER IS SHOWN BASED UPON SURVEY DATA, ATLAS INFORMATION AND THE PROPOSED PLANS.

AECOM
 200 EAST MICHIGAN AVENUE, SUITE 1400
 ANN ARBOR, MI 48106-1500
 PHONE: (734) 317-1700 FAX: (734) 317-6800

DESIGNED BY: SDH
 DRAWN BY: SDH
 CHECKED BY: MJE
 DATE: 1/29/2019

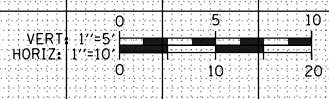
REVISIONS:
 REVISION NO. | DATE | DESCRIPTION

STATE OF ILLINOIS
 DEPARTMENT OF TRANSPORTATION

SCALE: 1/8" = 1'-0" HORIZ
 SHEET 26 OF 37 SHEETS

CROSS SECTIONS
 SB I-90/94 MAINLINE - STAGE 2
 STA. 6236+00.00 TO STA. 6237+00.00

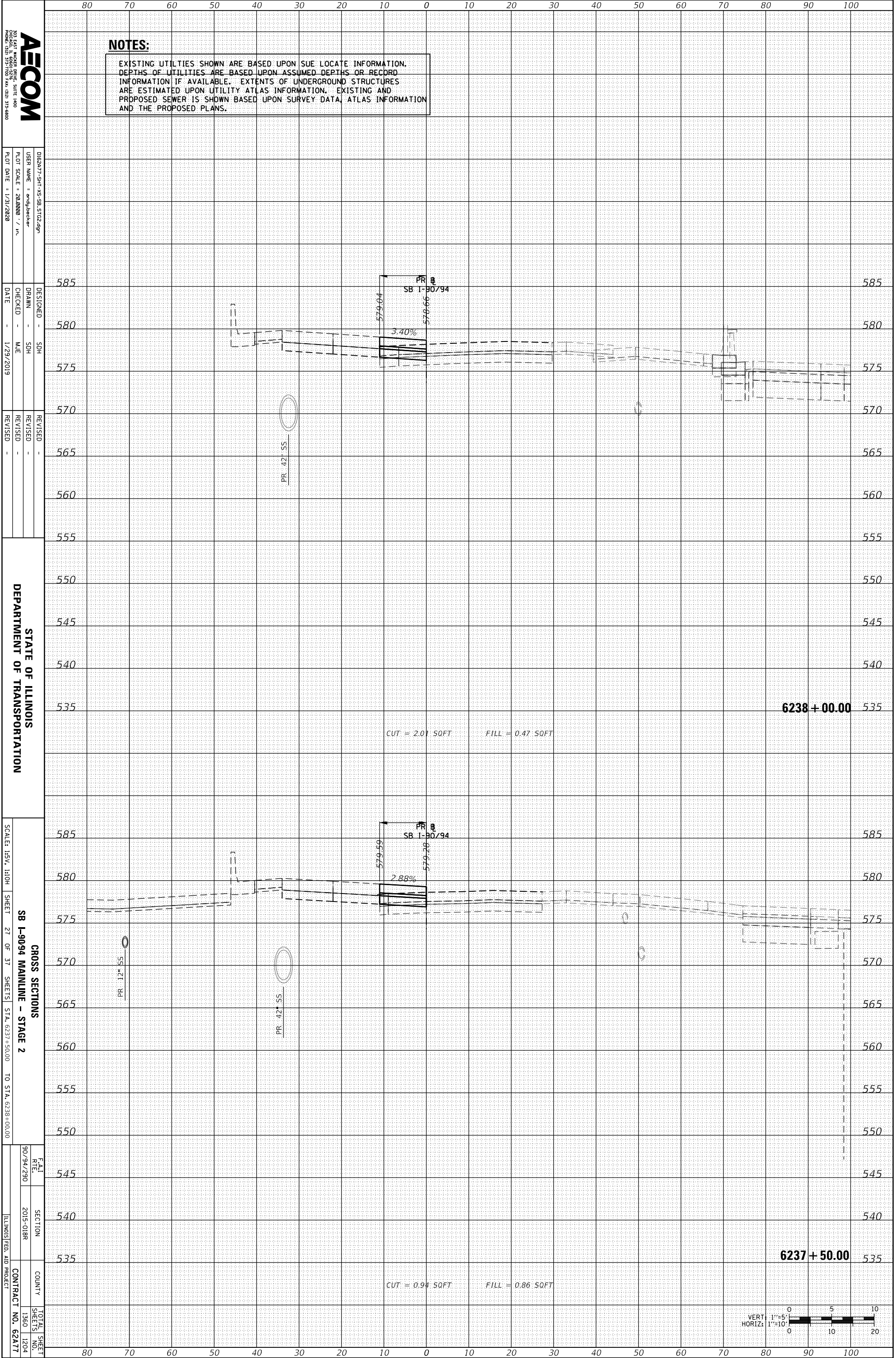
DATE: 9/09/2015
 SECTION: 2015-01BR
 COUNTY: ILLINOIS
 CONTRACT NO.: 62A77



ORIGINAL SURVEY	SURVEYED	BY	DATE
NOTE BOOK	PLOTTED		
	TEMPLATE		
	AREAS		
	AREAS CHECKED		

FINAL SURVEY	SURVEYED	BY	DATE
NOTE BOOK	PLOTTED		
	TEMPLATE		
	AREAS		
	AREAS CHECKED		

FILE PATH = p:\aecom\NA-AWSI\acconline\local\AECOM_DS02.NA\Documents\01 Americas\Transportation\60269938 Circle\Phase 1\11000.CAD\006_Roadway\Sheets\62A77 Contract\0162A77-SHT-XS-SB.STG2.dgn



NOTES:
 EXISTING UTILITIES SHOWN ARE BASED UPON SUE LOCATE INFORMATION. DEPTHS OF UTILITIES ARE BASED UPON ASSUMED DEPTHS OR RECORD INFORMATION IF AVAILABLE. EXTENTS OF UNDERGROUND STRUCTURES ARE ESTIMATED UPON UTILITY ATLAS INFORMATION. EXISTING AND PROPOSED SEWER IS SHOWN BASED UPON SURVEY DATA, ATLAS INFORMATION AND THE PROPOSED PLANS.

AECOM
 200 EAST MICHIGAN AVENUE, SUITE 1400
 PHOENIX, ARIZONA 85001-1000 FAX: (602) 371-6800

0162A77-SHT-XS-SB-STG2.dgn
 USER NAME = endrjb@acem
 PLOT SCALE = 28.0000 / in.
 PLOT DATE = 1/31/2020

DESIGNED - SDH
 DRAWN - SDH
 CHECKED - MJE
 DATE - 1/29/2019

REVISED -
 REVISED -
 REVISED -

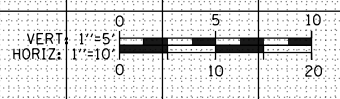
STATE OF ILLINOIS
 DEPARTMENT OF TRANSPORTATION

SCALE: 1/8" = 1'-0"
 SHEET 27 OF 37 SHEETS
 STA. 6237+50.00 TO STA. 6238+00.00

CROSS SECTIONS
 SB I-90/94 MAINLINE - STAGE 2
 DATE: 9/09/200
 SECTION: 2015-01BR
 COUNTY: ILLINOIS FED. AID PROJECT
 TOTAL SHEET NO. 1360
 SHEETS NO. 1204
 CONTRACT NO. 62A77

6238 + 00.00

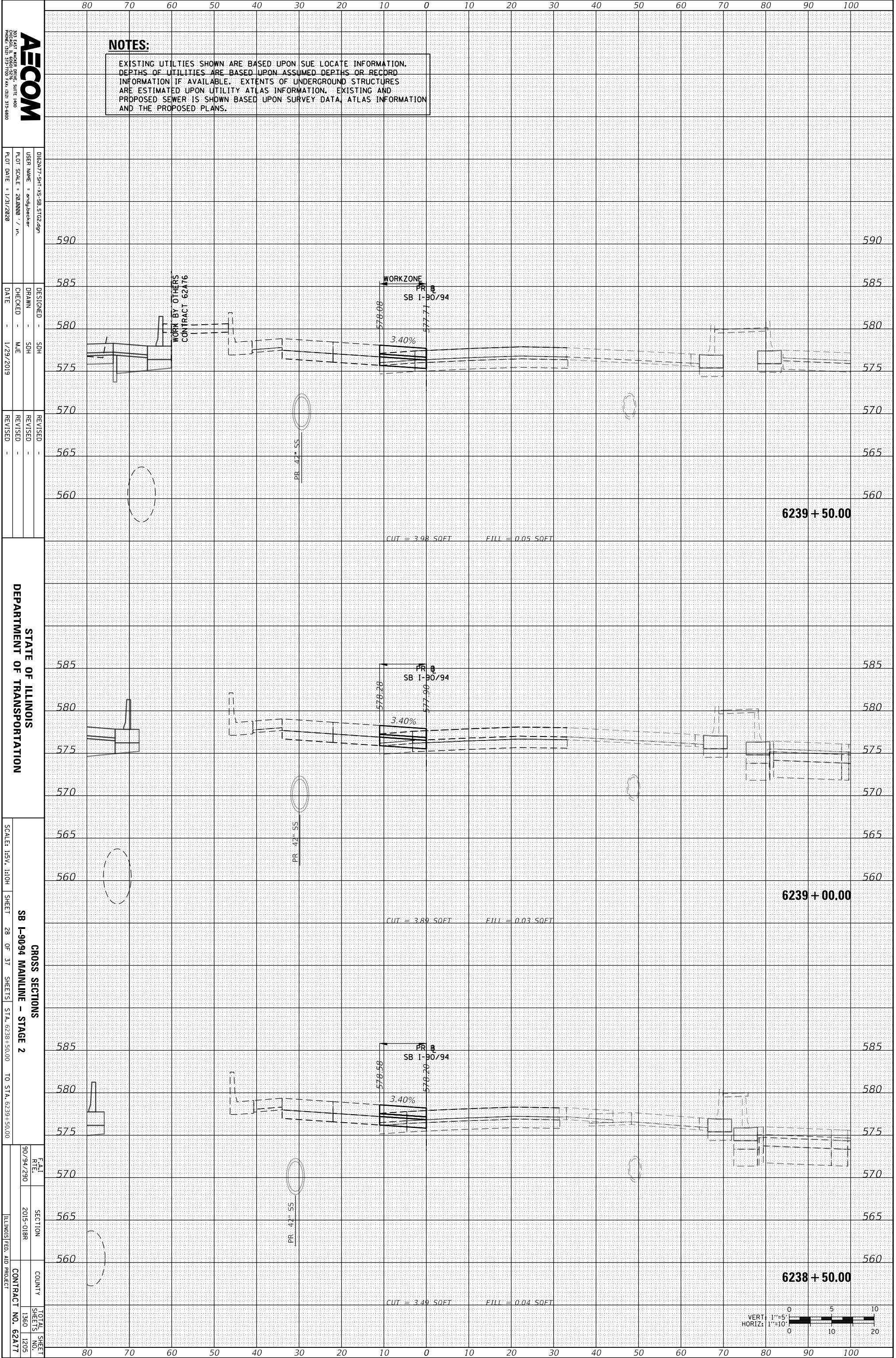
6237 + 50.00



ORIGINAL SURVEY	SURVEYED	BY	DATE
NOTE BOOK	PLOTTED		
	TEMPLATE		
	AREAS		
	CHECKED		

FINAL SURVEY	SURVEYED	BY	DATE
NOTE BOOK	PLOTTED		
	TEMPLATE		
	AREAS		
	CHECKED		

FILE PATH = p:\AECOM\NA-AWSI\ecomonline\local\AECOM_DS02.NA\Documents\01 Americas\Transportation\60269938 Circle\Phase.II\000.CAD\006_Roadway\Sheets\62A77 Contract\0162A77-SHT-XS-SB.STG2.dgn



NOTES:
 EXISTING UTILITIES SHOWN ARE BASED UPON SUE LOCATE INFORMATION. DEPTHS OF UTILITIES ARE BASED UPON ASSUMED DEPTHS OR RECORD INFORMATION IF AVAILABLE. EXTENTS OF UNDERGROUND STRUCTURES ARE ESTIMATED UPON UTILITY ATLAS INFORMATION. EXISTING AND PROPOSED SEWER IS SHOWN BASED UPON SURVEY DATA, ATLAS INFORMATION AND THE PROPOSED PLANS.

AECOM
 200 EAST MICHIGAN AVENUE, SUITE 1400
 PHOENIX, ARIZONA 85001-1700 FAX: (602) 375-6800

DESIGNED - SDH
 DRAWN - SDH
 CHECKED - MAE
 DATE - 1/29/2019

REVISIONS

STATE OF ILLINOIS
 DEPARTMENT OF TRANSPORTATION

SCALE: 1/8" = 1'-0"
 SHEET 28 OF 37 SHEETS
 STA. 6238+50.00 TO STA. 6239+50.00

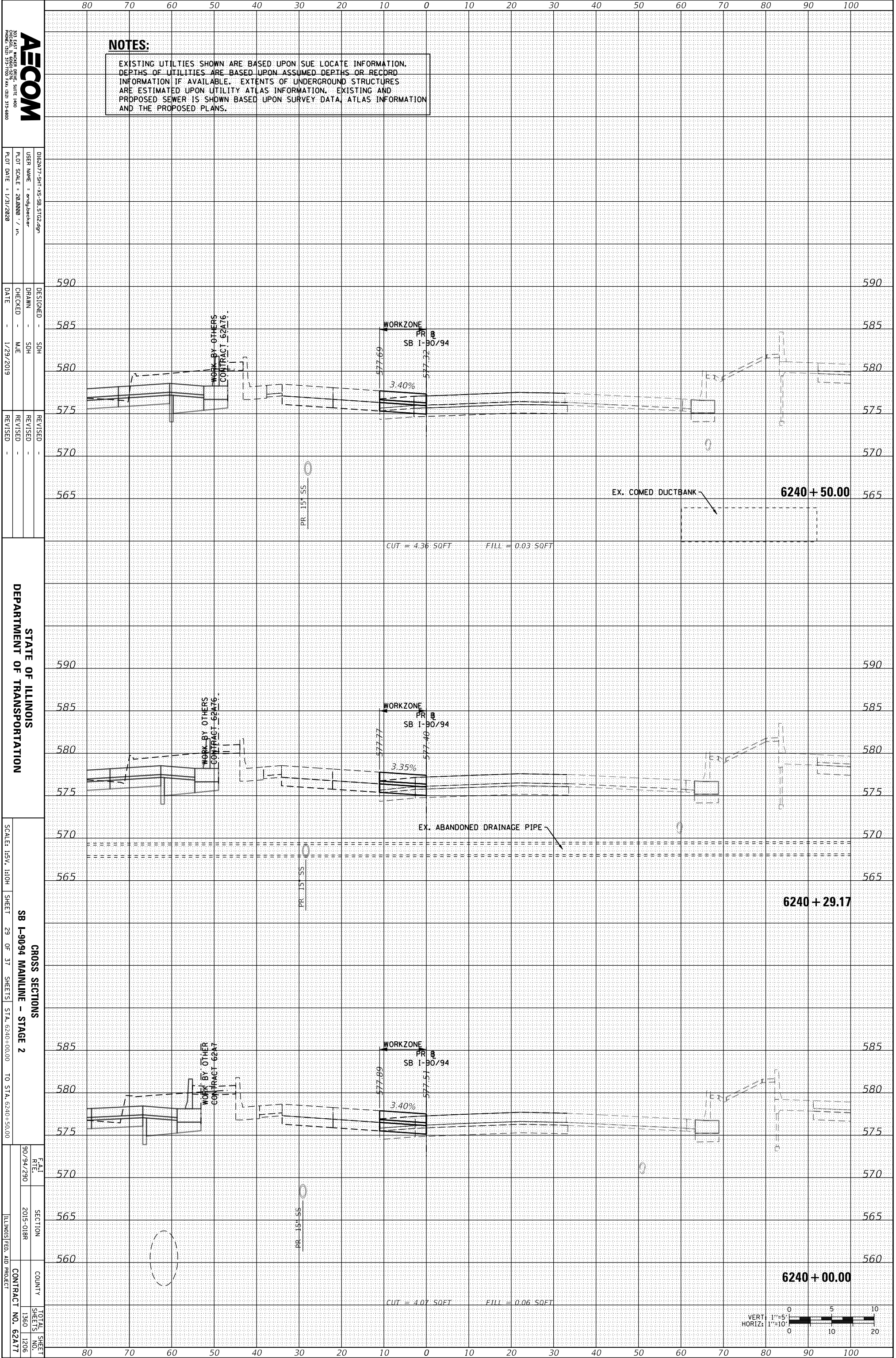
CROSS SECTIONS
 SB I-90/94 MAINLINE - STAGE 2
 EAST RITE 90/94/290
 SECTION 2015-01BR
 COUNTY ILLINOIS FED. AID PROJECT
 TOTAL SHEET SHEETS NO. 1360 1205
 CONTRACT NO. 62A77



ORIGINAL SURVEY	SURVEYED	BY	DATE
NOTE BOOK	PLOTTED		
	TEMPLATE		
	AREAS		
	AREAS CHECKED		

FINAL SURVEY	SURVEYED	BY	DATE
NOTE BOOK	PLOTTED		
	TEMPLATE		
	AREAS		
	AREAS CHECKED		

FILE PATH = p:\AECOM\NA-AWSI\ecomonline\local\AECOM_DS02.NA\Documents\01 Americas\Transportation\60269938 Circle\Phase 1\1000.CAD\006_Roadway\Sheets\62A77 Contract\0162A77-SHT-XS-SB.STG2.dgn



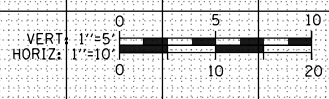
AECOM
200 EAST MICHIGAN AVENUE, SUITE 1400
ANN ARBOR, MI 48106-1500
PHONE: (734) 317-1700 FAX: (734) 317-6800

DESIGNED - SDH	REVISIONS
DRAWN - SDH	1
CHECKED - MJE	2
DATE - 1/29/2019	

STATE OF ILLINOIS
DEPARTMENT OF TRANSPORTATION

CROSS SECTIONS
SB I-90/94 MAINLINE - STAGE 2
SCALE: 1/8" = 1'-0" SHEET 29 OF 37 SHEETS
STA. 6240+00.00 TO STA. 6240+50.00

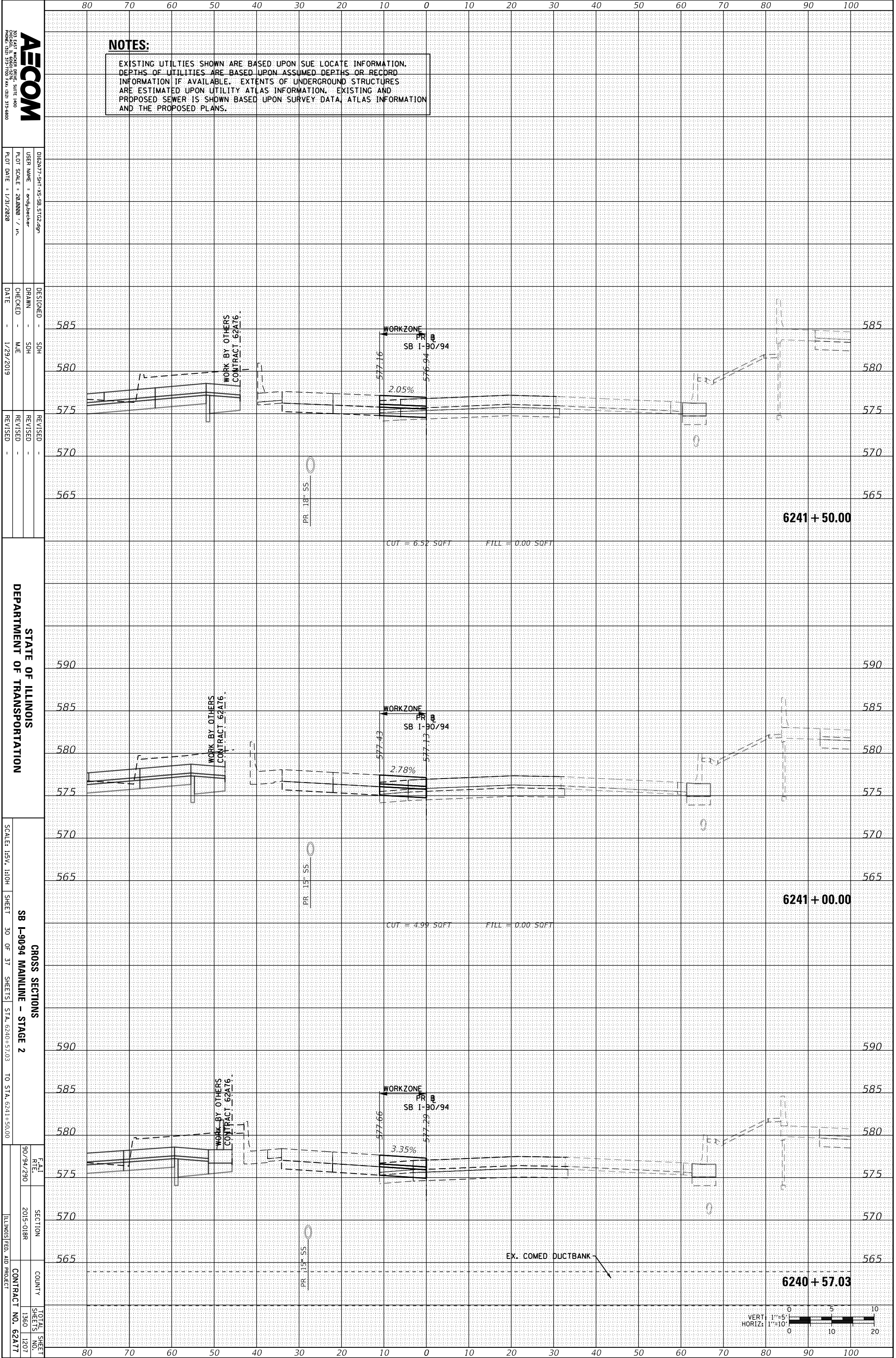
DATE	SECTION	COUNTY	TOTAL SHEET NO.
9/09/2015	2015-01BR	1360	1206
ILLINOIS FED. AID PROJECT		CONTRACT NO. 62A77	



ORIGINAL SURVEY	SURVEYED	BY	DATE
NOTE BOOK	PLOTTED		
	TEMPLATE		
	AREAS		
	CHECKED		

FINAL SURVEY	SURVEYED	BY	DATE
NOTE BOOK	PLOTTED		
	TEMPLATE		
	AREAS		
	CHECKED		

FILE PATH = p:\AECOM\NA\AWSI.aecom\online.local\AECOM_DS02.NA\Documents\01 Americas\Transportation\60269938 Circle\Phase.II\000.CAD\006.Roadway\Sheets\62A77 Contract\DI62A77-SHT-XS-SB.STG2.dgn



NOTES:

EXISTING UTILITIES SHOWN ARE BASED UPON SUE LOCATE INFORMATION. DEPTHS OF UTILITIES ARE BASED UPON ASSUMED DEPTHS OR RECORD INFORMATION IF AVAILABLE. EXTENTS OF UNDERGROUND STRUCTURES ARE ESTIMATED UPON UTILITY ATLAS INFORMATION. EXISTING AND PROPOSED SEWER IS SHOWN BASED UPON SURVEY DATA, ATLAS INFORMATION AND THE PROPOSED PLANS.

AECOM
 200 EAST MICHIGAN AVENUE, SUITE 1400
 PHOENIX, ARIZONA 85001-4244
 PHONE: (480) 313-7000 FAX: (480) 313-6800

0162A77-SHT-XS-SB-STG2.dgn
 USER NAME = endrjb@aec.com
 PLOT SCALE = 28.0000 / in.
 PLOT DATE = 1/31/2020

DESIGNED - SDH
 DRAWN - SDH
 CHECKED - MAE
 DATE - 1/29/2019

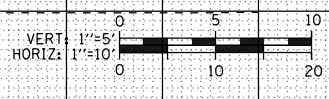
REVISIONS
 REVISION NO. DATE DESCRIPTION

STATE OF ILLINOIS
 DEPARTMENT OF TRANSPORTATION

SCALE: 1/8" = 1'-0"
 SHEET 30 OF 37

CROSS SECTIONS
 SB I-90/94 MAINLINE - STAGE 2
 STA. 6240+57.03 TO STA. 6241+50.00

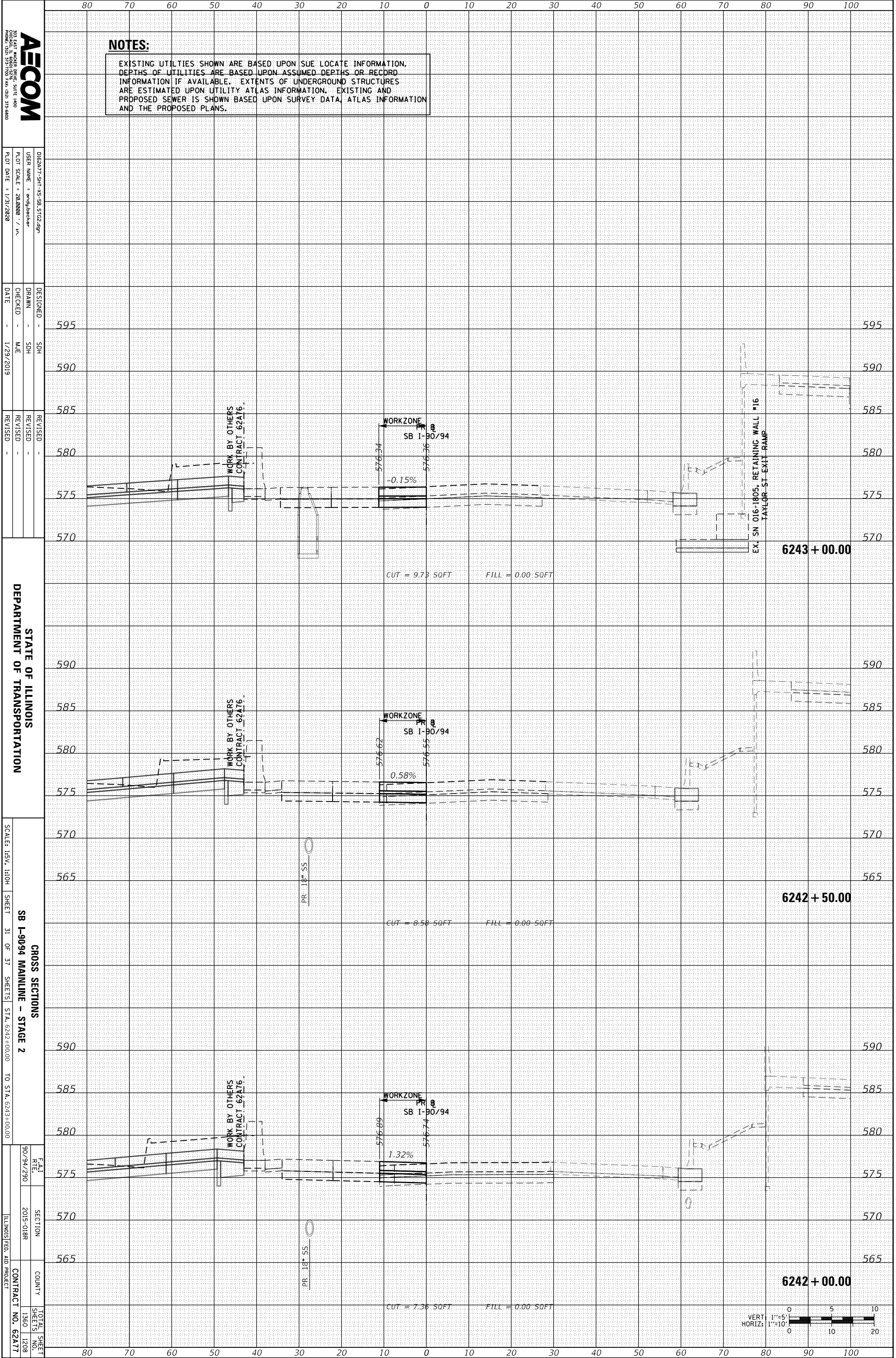
DATE: 9/09/2010
 SECTION: 2015-01BR
 COUNTY: ILLINOIS
 PROJECT: ILLINOIS FED. AID PROJECT
 TOTAL SHEETS: 1360
 SHEETS NO.: 1207
 CONTRACT NO.: 62A77



ORIGINAL SURVEY	SURVEYED	BY	DATE
NOTE BOOK	PLOTTED		
	TEMPLATE		
	AREAS		
	CHECKED		

FINAL SURVEY	SURVEYED	BY	DATE
NOTE BOOK	PLOTTED		
	TEMPLATE		
	AREAS		
	CHECKED		

FILE PATH = p:\AECOM\NA\AWI\ecomonline\local\AECOM_DS02.NA\Documents\01 Americas\Transportation\60269938 Circle\Phase.II\000.CAD\006.Roadway\Sheets\62A77 Contract\0162A77-SHT-XS-SB.STG2.dgn



NOTES:
 EXISTING UTILITIES SHOWN ARE BASED UPON SUE LOCATE INFORMATION. DEPTHS OF UTILITIES ARE BASED UPON ASSUMED DEPTHS OR RECORD INFORMATION IF AVAILABLE. EXTENTS OF UNDERGROUND STRUCTURES ARE ESTIMATED UPON UTILITY ATLAS INFORMATION. EXISTING AND PROPOSED SEWER IS SHOWN BASED UPON SURVEY DATA, ATLAS INFORMATION AND THE PROPOSED PLANS.

AECOM
 200 EAST MADISON AVENUE, SUITE 1400
 CHICAGO, IL 60601-3000
 PHONE: (312) 517-1700 FAX: (312) 517-6800

DESIGNED - SDH
 DRAWN - SDH
 CHECKED - MJE
 DATE - 1/29/2019

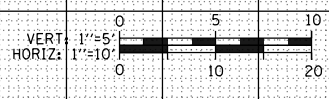
REVISIONS
 REVISION NO. DATE DESCRIPTION

STATE OF ILLINOIS
 DEPARTMENT OF TRANSPORTATION

SCALE: H&V: 1"=10'
 SHEET 31 OF 37

CROSS SECTIONS
 SB I-90/94 MAINLINE - STAGE 2
 STA. 6242+00.00 TO STA. 6243+00.00

DATE: 9/09/2009
 SECTION: 2015-01BR
 COUNTY: ILLINOIS
 TOTAL SHEETS: 1360
 SHEETS NO.: 1208
 CONTRACT NO.: 62A77



ORIGINAL SURVEY	SURVEYED _____	BY _____	DATE _____
NOTE BOOK	PLOTTED _____		
	TEMPLATE _____		
	AREAS _____		
	AREAS CHECKED _____		

FINAL SURVEY	SURVEYED _____	BY _____	DATE _____
NOTE BOOK	PLOTTED _____		
	TEMPLATE _____		
	AREAS _____		
	AREAS CHECKED _____		

FILE PATH = p:\AECOM\NA-AWS\Aeconline\local\AECOM_DS02.NA\Documents\01 Americas\Transportation\60269938 Circle\Phase.II\000.CAD\006.Roadway\Sheets\62A77 Contract\0162A77-SHT-XS-SB.STG2.dgn

NOTES:

EXISTING UTILITIES SHOWN ARE BASED UPON SUE LOCATE INFORMATION. DEPTHS OF UTILITIES ARE BASED UPON ASSUMED DEPTHS OR RECORD INFORMATION IF AVAILABLE. EXTENTS OF UNDERGROUND STRUCTURES ARE ESTIMATED UPON UTILITY ATLAS INFORMATION. EXISTING AND PROPOSED SEWER IS SHOWN BASED UPON SURVEY DATA, ATLAS INFORMATION AND THE PROPOSED PLANS.



DESIGNED - SDH
 DRAWN - SDH
 CHECKED - MJE
 DATE - 1/29/2019

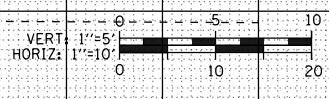
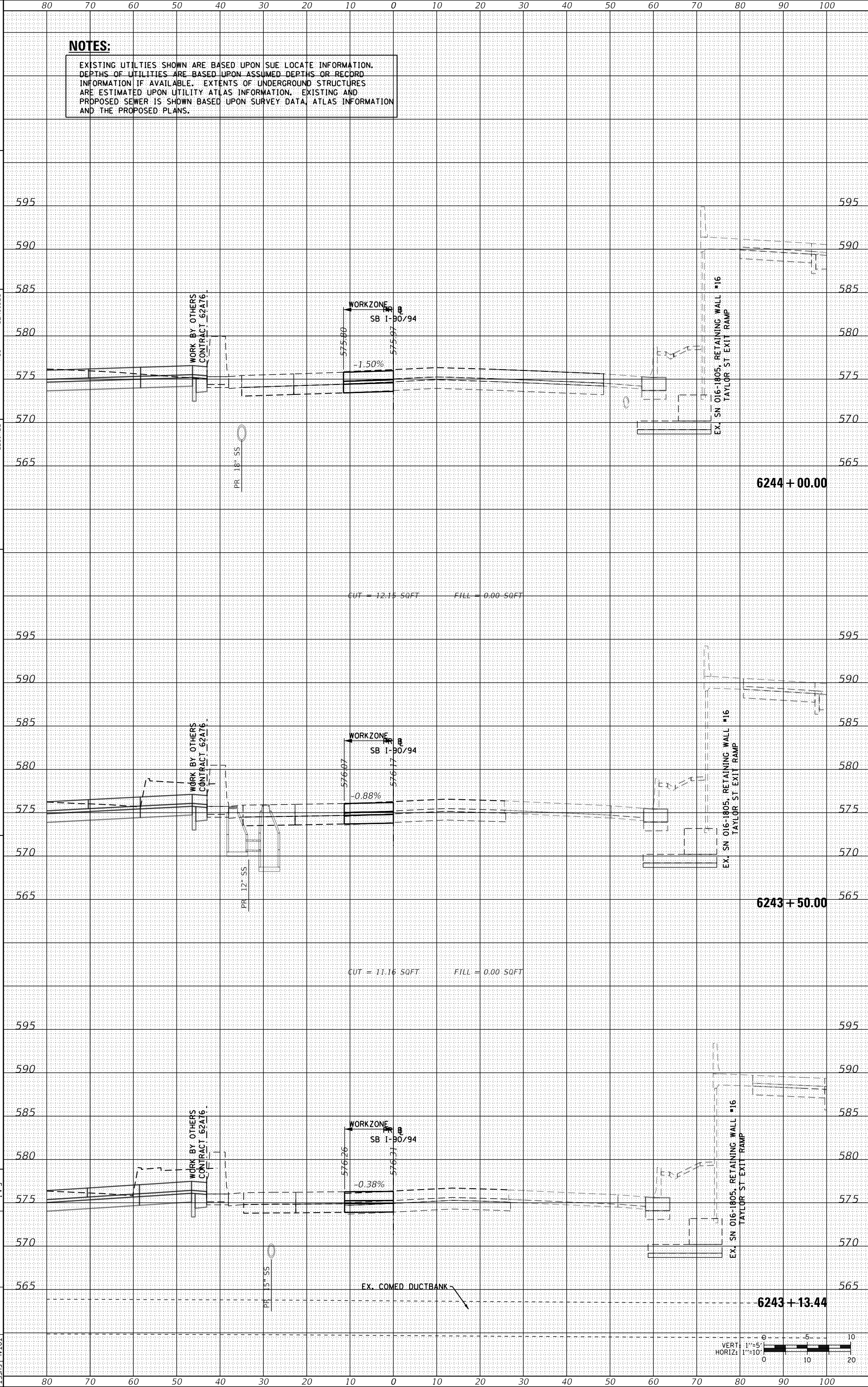
REVISIONS

STATE OF ILLINOIS
 DEPARTMENT OF TRANSPORTATION

SCALE: H&V, 1:10H

CROSS SECTIONS
 SB I-90/94 MAINLINE - STAGE 2
 SHEET 32 OF 37 SHEETS STA. 6243+13.44 TO STA. 6244+00.00

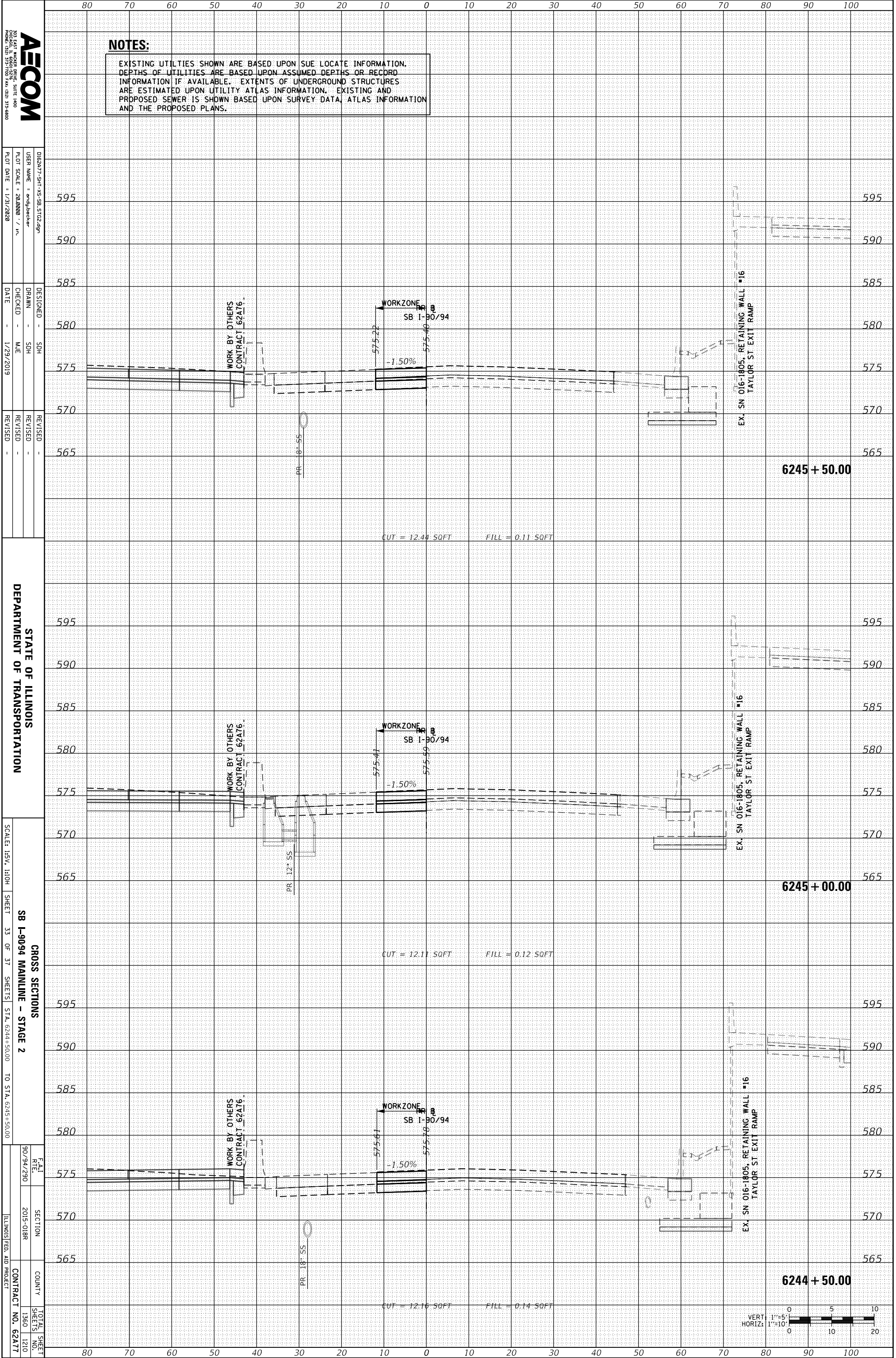
DATE: 9/09/2009
 SECTION: 2015-01BR
 COUNTY: ILLINOIS
 CONTRACT NO.: 62A77



ORIGINAL SURVEY	SURVEYED	BY	DATE
NOTE BOOK	PLOTTED		
	TEMPLATE		
	AREAS		
	CHECKED		

FINAL SURVEY	SURVEYED	BY	DATE
NOTE BOOK	PLOTTED		
	TEMPLATE		
	AREAS		
	CHECKED		

FILE PATH = p:\AECOM\NA-AWSI\ecomonline\local\AECOM_DS02.NA\Documents\01 Americas\Transportation\60269938 Circle\Phase.II\000.CAD\006.Roadway\Sheets\62A77 Contract\0162A77-SHT-XS-SB.STG2.dgn



AECOM
 200 EAST MICHIGAN AVENUE, SUITE 1400
 ANN ARBOR, MI 48106-1500
 PHONE: (734) 517-7000 FAX: (734) 517-8000

DESIGNED - SDH	0162A77-SHT-XS-SB-STG2.dgn
DRAWN - SDH	USER NAME = endjbecker
CHECKED - MJE	PLLOT SCALE = 20.0000 / in.
DATE - 1/29/2019	PLLOT DATE = 1/21/2020

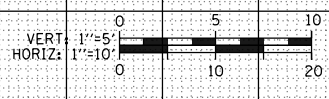
REVISIONS	NO.	DATE	DESCRIPTION

STATE OF ILLINOIS
 DEPARTMENT OF TRANSPORTATION

SCALE: 1/8" = 1'-0"
 SHEET 33 OF 37

CROSS SECTIONS
 SB I-90/94 MAINLINE - STAGE 2
 STA. 6244+50.00 TO STA. 6245+50.00

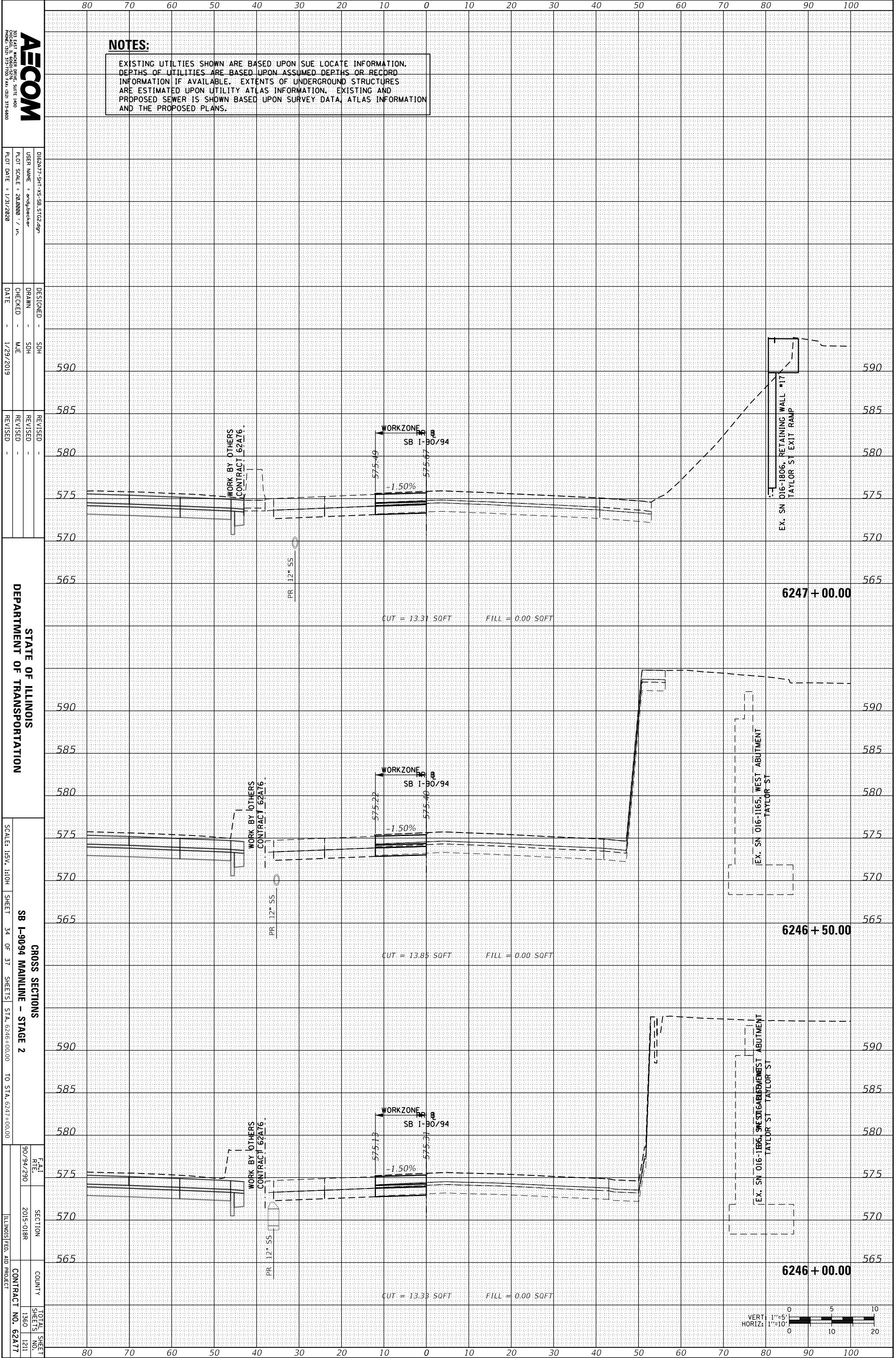
DATE	9/09/2015
SECTION	2015-01BR
COUNTY	ILLINOIS FED. AID PROJECT
TOTAL SHEETS	1360
SHEETS NO.	1210
CONTRACT NO.	62A77



ORIGINAL SURVEY	SURVEYED	BY	DATE
NOTE BOOK	PLOTTED		
	TEMPLATE		
	AREAS		
	AREAS CHECKED		

FINAL SURVEY	SURVEYED	BY	DATE
NOTE BOOK	PLOTTED		
	TEMPLATE		
	AREAS		
	AREAS CHECKED		

FILE PATH = p:\AECOM\NA\AWSI\ecomonline\local\AECOM_DS02.NA\Documents\01 Americas\Transportation\60269938 Circle\Phase 1\1000.CAD\006_Roadway\Sheets\62A77 Contract\0162A77-SHT-XS-SB.STG2.dgn



NOTES:
 EXISTING UTILITIES SHOWN ARE BASED UPON SUE LOCATE INFORMATION. DEPTHS OF UTILITIES ARE BASED UPON ASSUMED DEPTHS OR RECORD INFORMATION IF AVAILABLE. EXTENTS OF UNDERGROUND STRUCTURES ARE ESTIMATED UPON UTILITY ATLAS INFORMATION. EXISTING AND PROPOSED SEWER IS SHOWN BASED UPON SURVEY DATA, ATLAS INFORMATION AND THE PROPOSED PLANS.

AECOM
 200 EAST MICHIGAN AVENUE, SUITE 1400
 ANN ARBOR, MI 48106-1500
 PHONE: (734) 317-1700 FAX: (734) 317-6800

0162A77-SHT-XS-SB.STG2.dgn
 USER NAME = endjbecker
 PLOT SCALE = 28.0000 / in.
 PLOT DATE = 1/31/2020

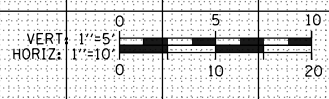
DESIGNED - SDH
 DRAWN - SDH
 CHECKED - MJE
 DATE - 1/29/2019

REVISIONS
 REVISION NO. DATE DESCRIPTION

STATE OF ILLINOIS
 DEPARTMENT OF TRANSPORTATION

CROSS SECTIONS
 SB I-90/94 MAINLINE - STAGE 2
 SCALE: 1/8" = 1'-0"
 SHEET 34 OF 37 SHEETS
 STA. 6246+00.00 TO STA. 6247+00.00

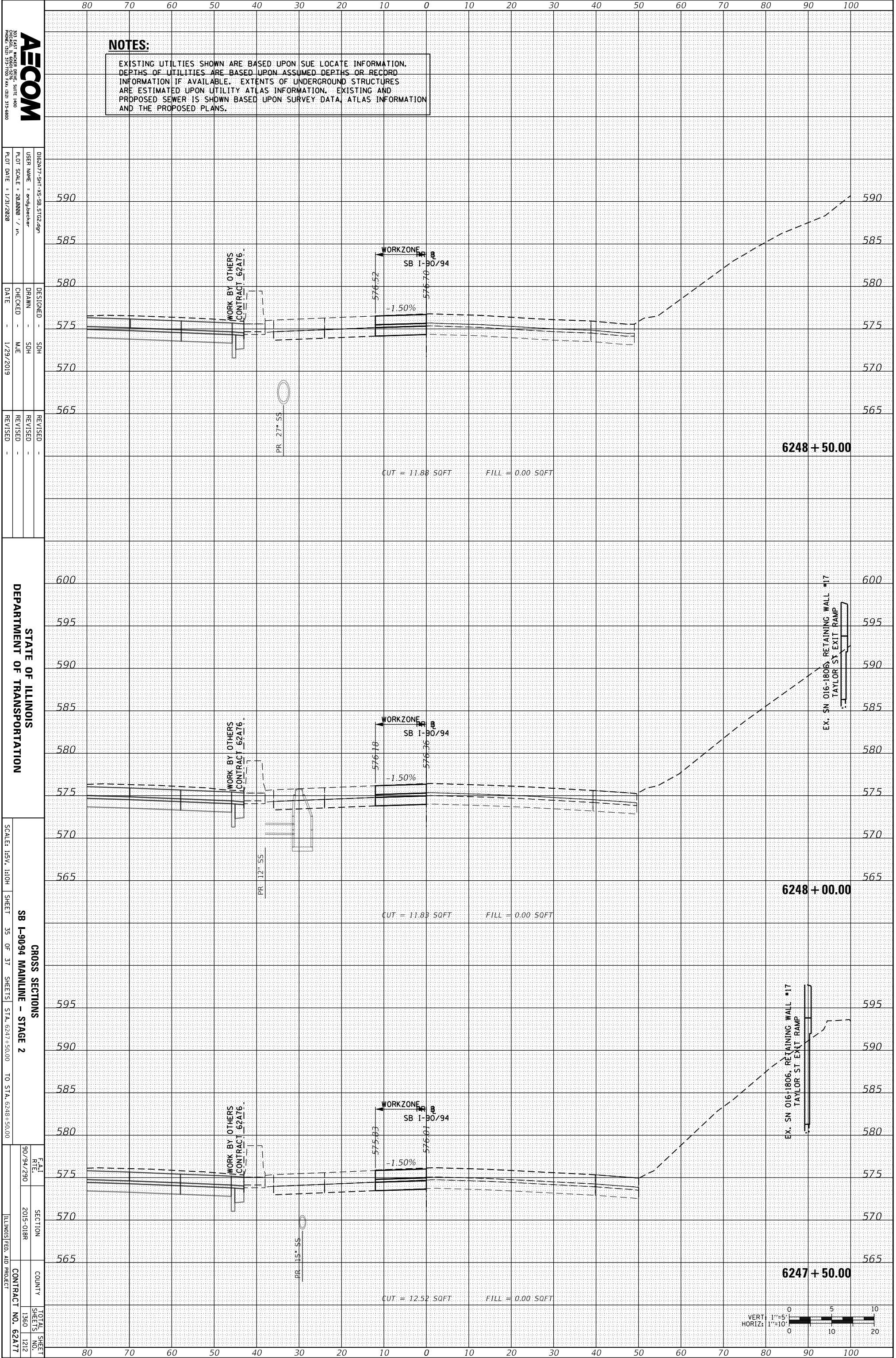
DATE 9/09/200
 SECTION 2015-01BR
 COUNTY ILLINOIS
 TOTAL SHEET SHEETS NO. 1360 1211
 CONTRACT NO. 62A77



ORIGINAL SURVEY	SURVEYED	BY	DATE
NOTE BOOK	PLOTTED		
	TEMPLATE		
	AREAS		
	CHECKED		

FINAL SURVEY	SURVEYED	BY	DATE
NOTE BOOK	PLOTTED		
	TEMPLATE		
	AREAS		
	CHECKED		

FILE PATH = p:\AECOM\NA-AWSI\ecomonline\local\AECOM_DS02.NA\Documents\01 Americas\Transportation\60269938 Circle\Phase.II\000_CAD\006_Roadway\Sheets\62A77_Contract\0162A77-SHT-XS-SB.STG2.dgn



NOTES:
 EXISTING UTILITIES SHOWN ARE BASED UPON SUE LOCATE INFORMATION. DEPTHS OF UTILITIES ARE BASED UPON ASSUMED DEPTHS OR RECORD INFORMATION IF AVAILABLE. EXTENTS OF UNDERGROUND STRUCTURES ARE ESTIMATED UPON UTILITY ATLAS INFORMATION. EXISTING AND PROPOSED SEWER IS SHOWN BASED UPON SURVEY DATA, ATLAS INFORMATION AND THE PROPOSED PLANS.

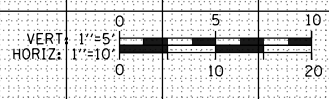
AECOM
 200 EAST MICHIGAN AVENUE, SUITE 1400
 ANN ARBOR, MI 48106-1500
 PHONE: (734) 317-1700 FAX: (734) 317-6800

DESIGNED - SDH	REVISIONS
DRAWN - SDH	REVISION NO.
CHECKED - MJE	DATE
DATE - 1/29/2019	

STATE OF ILLINOIS
 DEPARTMENT OF TRANSPORTATION

CROSS SECTIONS
 SB I-90/94 MAINLINE - STAGE 2
 SCALE: 1/8" V. 1/10" H.
 SHEET 35 OF 37 SHEETS STA. 6247+50.00 TO STA. 6248+50.00

DATE	SECTION	COUNTY	TOTAL SHEETS
9/09/2015	2015-01BR	1360	1212
		CONTRACT NO. 62A77	



ORIGINAL SURVEY	SURVEYED	BY	DATE
NOTE BOOK	PLOTTED		
	TEMPLATE		
	AREAS		
	AREAS CHECKED		

FINAL SURVEY	SURVEYED	BY	DATE
NOTE BOOK	PLOTTED		
	TEMPLATE		
	AREAS		
	AREAS CHECKED		

FILE PATH = p:\AECOM\NA\AWSI\ecomonline\local\AECOM_DS02.NA\Documents\01 Americas\Transportation\6269938 Circle\Phase.II\000.CAD\006_Roadway\Sheets\62A77 Contract\0162A77-SHT-XS-SB.STG2.dgn

NOTES:

EXISTING UTILITIES SHOWN ARE BASED UPON SUE LOCATE INFORMATION. DEPTHS OF UTILITIES ARE BASED UPON ASSUMED DEPTHS OR RECORD INFORMATION IF AVAILABLE. EXTENTS OF UNDERGROUND STRUCTURES ARE ESTIMATED UPON UTILITY ATLAS INFORMATION. EXISTING AND PROPOSED SEWER IS SHOWN BASED UPON SURVEY DATA, ATLAS INFORMATION AND THE PROPOSED PLANS.

AECOM
 200 EAST MICHIGAN AVENUE, SUITE 1400
 PHOENIX, ARIZONA 85001-5070 FAX: 602-971-8800

DESIGNED - SDH
 DRAWN - SDH
 CHECKED - MJE
 DATE - 1/29/2019

DESIGNED - SDH
 DRAWN - SDH
 CHECKED - MJE
 DATE - 1/29/2019

DESIGNED - SDH
 DRAWN - SDH
 CHECKED - MJE
 DATE - 1/29/2019

DESIGNED - SDH
 DRAWN - SDH
 CHECKED - MJE
 DATE - 1/29/2019

DESIGNED - SDH
 DRAWN - SDH
 CHECKED - MJE
 DATE - 1/29/2019

DESIGNED - SDH
 DRAWN - SDH
 CHECKED - MJE
 DATE - 1/29/2019

DESIGNED - SDH
 DRAWN - SDH
 CHECKED - MJE
 DATE - 1/29/2019

DESIGNED - SDH
 DRAWN - SDH
 CHECKED - MJE
 DATE - 1/29/2019

DESIGNED - SDH
 DRAWN - SDH
 CHECKED - MJE
 DATE - 1/29/2019

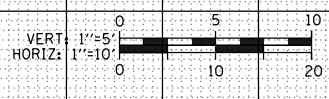
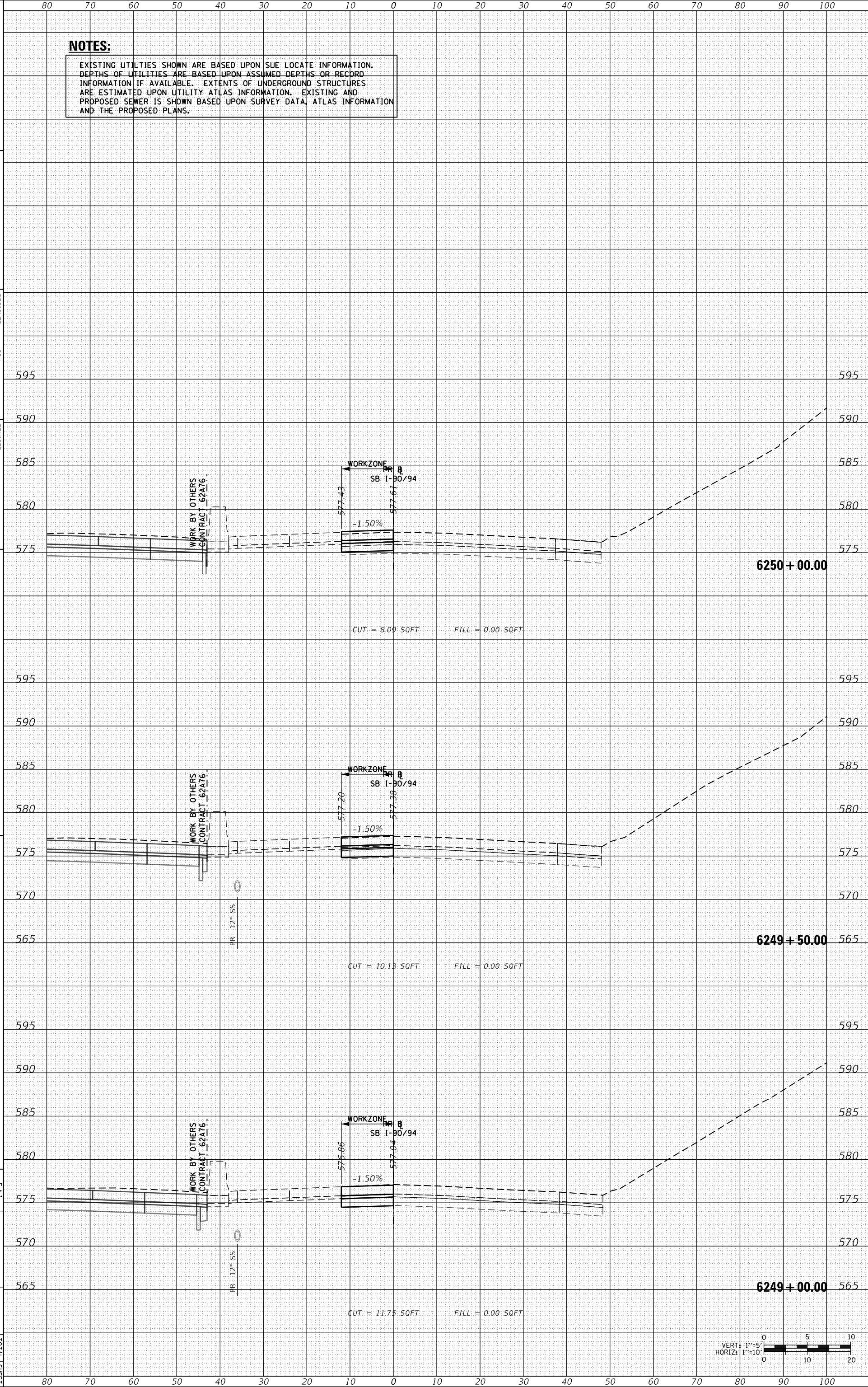
DESIGNED - SDH
 DRAWN - SDH
 CHECKED - MJE
 DATE - 1/29/2019

STATE OF ILLINOIS
 DEPARTMENT OF TRANSPORTATION

CROSS SECTIONS
 SB I-90/94 MAINLINE - STAGE 2

SCALE: 1/8" = 1'-0"
 SHEET 36 OF 37 SHEETS
 STA. 6249+00.00 TO STA. 6250+00.00

DATE: 9/09/2000
 SECTION: 2015-01BR
 COUNTY: ILLINOIS
 CONTRACT NO.: 62A77



ORIGINAL SURVEY	SURVEYED	BY	DATE
NOTE BOOK	PLOTTED		
	TEMPLATE		
	AREAS		
	AREAS CHECKED		

FINAL SURVEY	SURVEYED	BY	DATE
NOTE BOOK	PLOTTED		
	TEMPLATE		
	AREAS		
	AREAS CHECKED		

FILE PATH = p:\aecom\NA-AWSI\ecomonline\local\AECOM_DS02.NA\Documents\01 Americas\Transportation\60269938 Circle\Phase.II\000.CAD\006.Roadway\Sheets\62A77 Contract\0162A77-SHT-XS-SB.STG2.dgn

NOTES:

EXISTING UTILITIES SHOWN ARE BASED UPON SUE LOCATE INFORMATION. DEPTHS OF UTILITIES ARE BASED UPON ASSUMED DEPTHS OR RECORD INFORMATION IF AVAILABLE. EXTENTS OF UNDERGROUND STRUCTURES ARE ESTIMATED UPON UTILITY ATLAS INFORMATION. EXISTING AND PROPOSED SEWER IS SHOWN BASED UPON SURVEY DATA, ATLAS INFORMATION AND THE PROPOSED PLANS.

AECOM
 200 EAST MICHIGAN AVENUE, SUITE 1400
 PHOENIX, ARIZONA 85001-5000
 PHONE: (480) 351-7000 FAX: (480) 351-6800

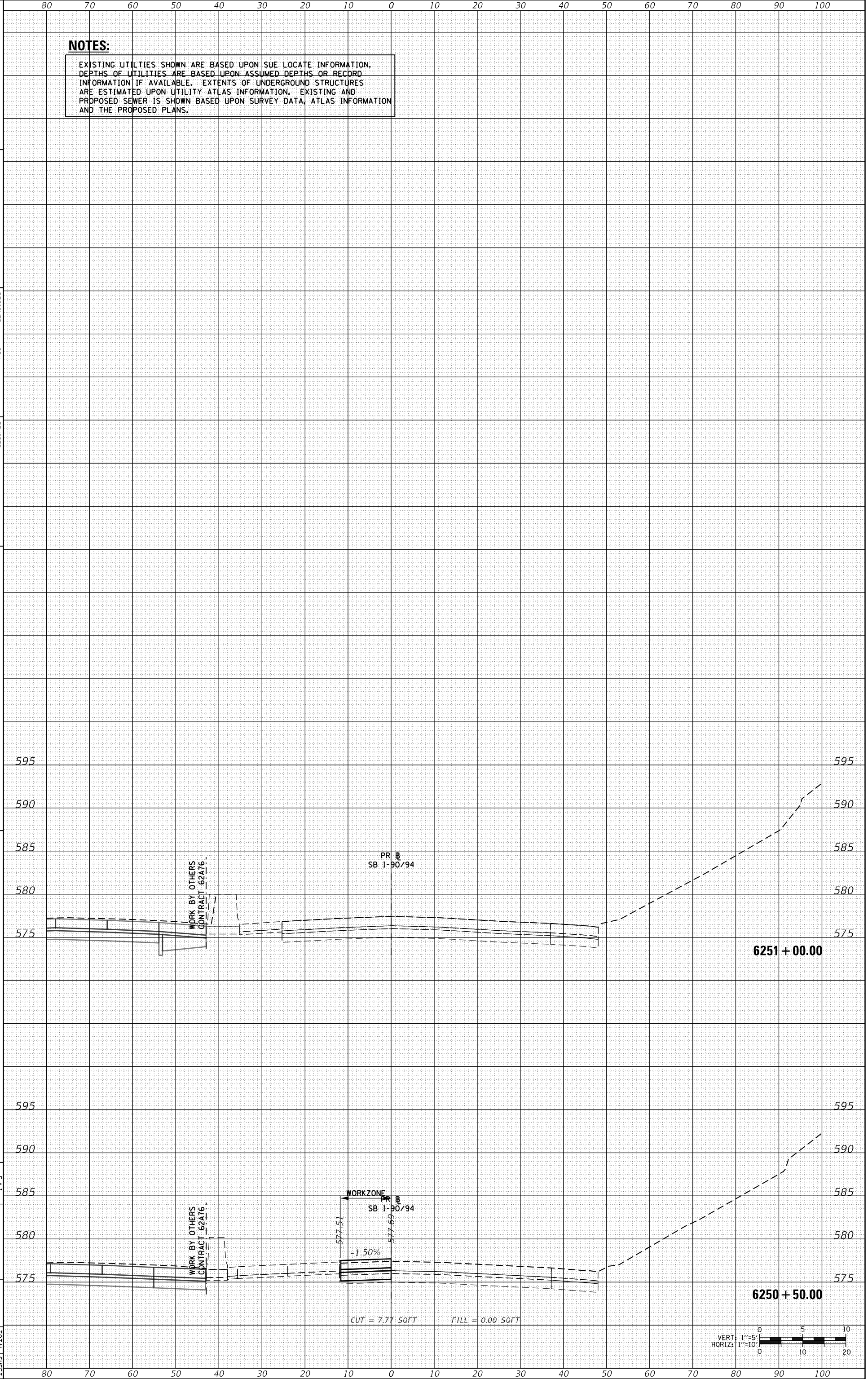
DESIGNED - SDH
 DRAWN - SDH
 CHECKED - MJE
 DATE - 1/29/2019

REVISIONS
 REVISION NO. DESCRIPTION DATE

STATE OF ILLINOIS
 DEPARTMENT OF TRANSPORTATION

SCALE: HORIZ. 1"=10' VERT. 1"=5'
 SHEET 37 OF 37 SHEETS STA. 6250+50.00 TO STA. 6251+00.00

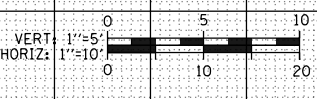
CROSS SECTIONS
 SB I-90/94 MAINLINE - STAGE 2
 COUNTY ILLINOIS
 CONTRACT NO. 62A77
 TOTAL SHEETS 1360
 SHEETS NO. 1214



6251 + 00.00

6250 + 50.00

CUT = 7.77 SQFT FILL = 0.00 SQFT



ORIGINAL SURVEY	SURVEYED	BY	DATE
NOTE BOOK	PLOTTED		
	TEMPLATE		
	AREAS		
	AREAS CHECKED		

FINAL SURVEY	SURVEYED	BY	DATE
NOTE BOOK	PLOTTED		
	TEMPLATE		
	AREAS		
	AREAS CHECKED		

FILE PATH = p:\AECOM\NA-AWS\ecomonline.local\AECOM\DS02\NA\Documents\01 Americas\Transportation\60269938 Circle\Phase 1\1000.CAD\006_Roadway\Sheets\62A77 Contract\0162A77-SHT-XS-SB-STG3A.dgn

NOTES:

EXISTING UTILITIES SHOWN ARE BASED UPON SUE LOCATE INFORMATION. DEPTHS OF UTILITIES ARE BASED UPON ASSUMED DEPTHS OR RECORD INFORMATION IF AVAILABLE. EXTENTS OF UNDERGROUND STRUCTURES ARE ESTIMATED UPON UTILITY ATLAS INFORMATION. EXISTING AND PROPOSED SEWER IS SHOWN BASED UPON SURVEY DATA, ATLAS INFORMATION AND THE PROPOSED PLANS.

AECOM
 200 EAST MICHIGAN AVENUE, SUITE 1400
 PHOENIX, ARIZONA 85001-5070 FAX: (602) 373-6800

0162A77-SHT-XS-SB-STG3A.dgn
 USER NAME = endjheeker
 PLOT SCALE = 28.0000 / in.
 PLOT DATE = 1/21/2020

DESIGNED - SDH
 DRAWN - SDH
 CHECKED - MAE
 DATE - 1/29/2019

REVISIONS

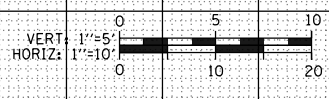
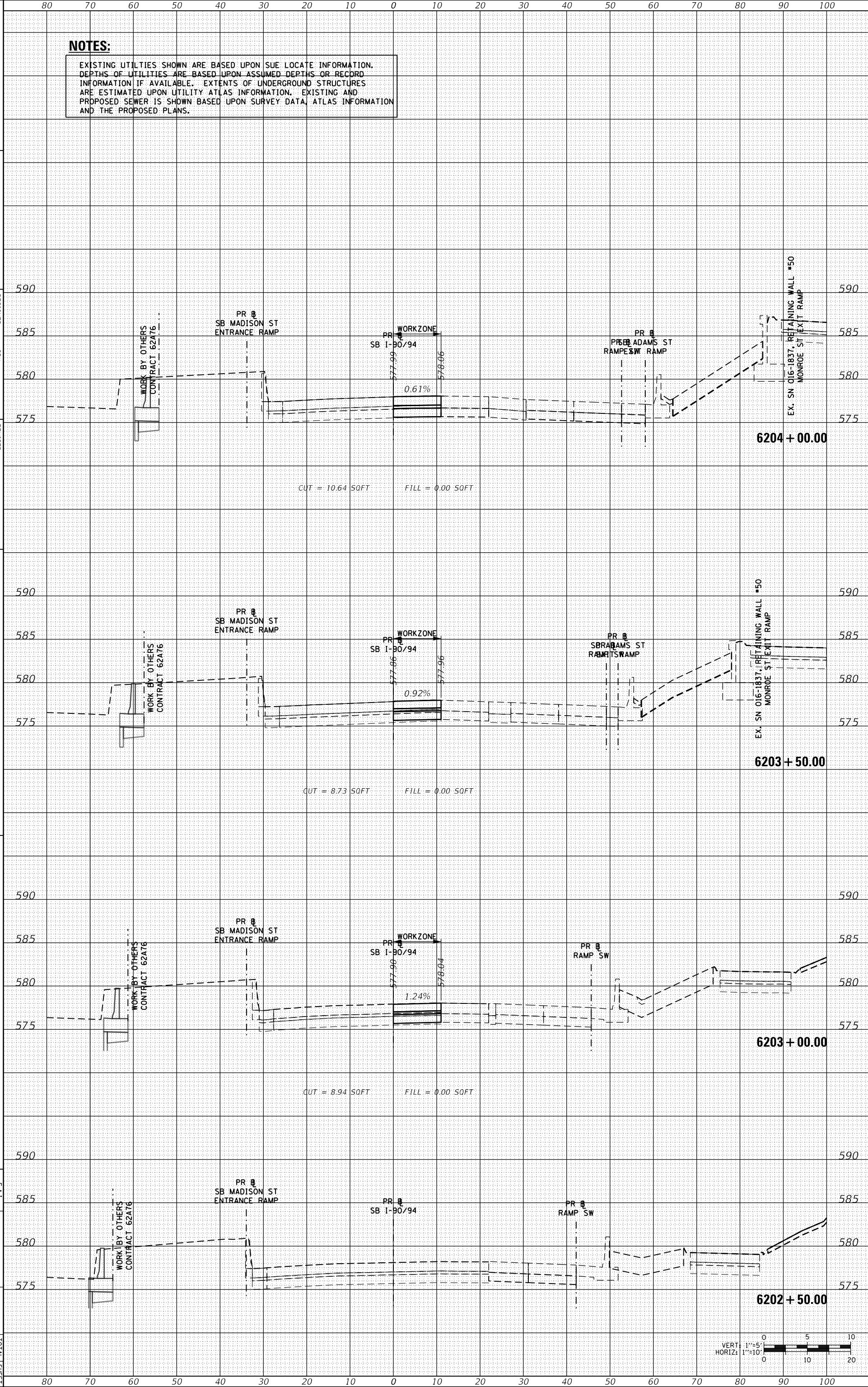
STATE OF ILLINOIS
 DEPARTMENT OF TRANSPORTATION

SCALE: 1/8" = 1'-0"

SHEET 1 OF 36 SHEETS
 SB 1-90/94 MAINLINE - STAGE 3A
 STA. 6202+50.00 TO STA. 6204+00.00

CROSS SECTIONS

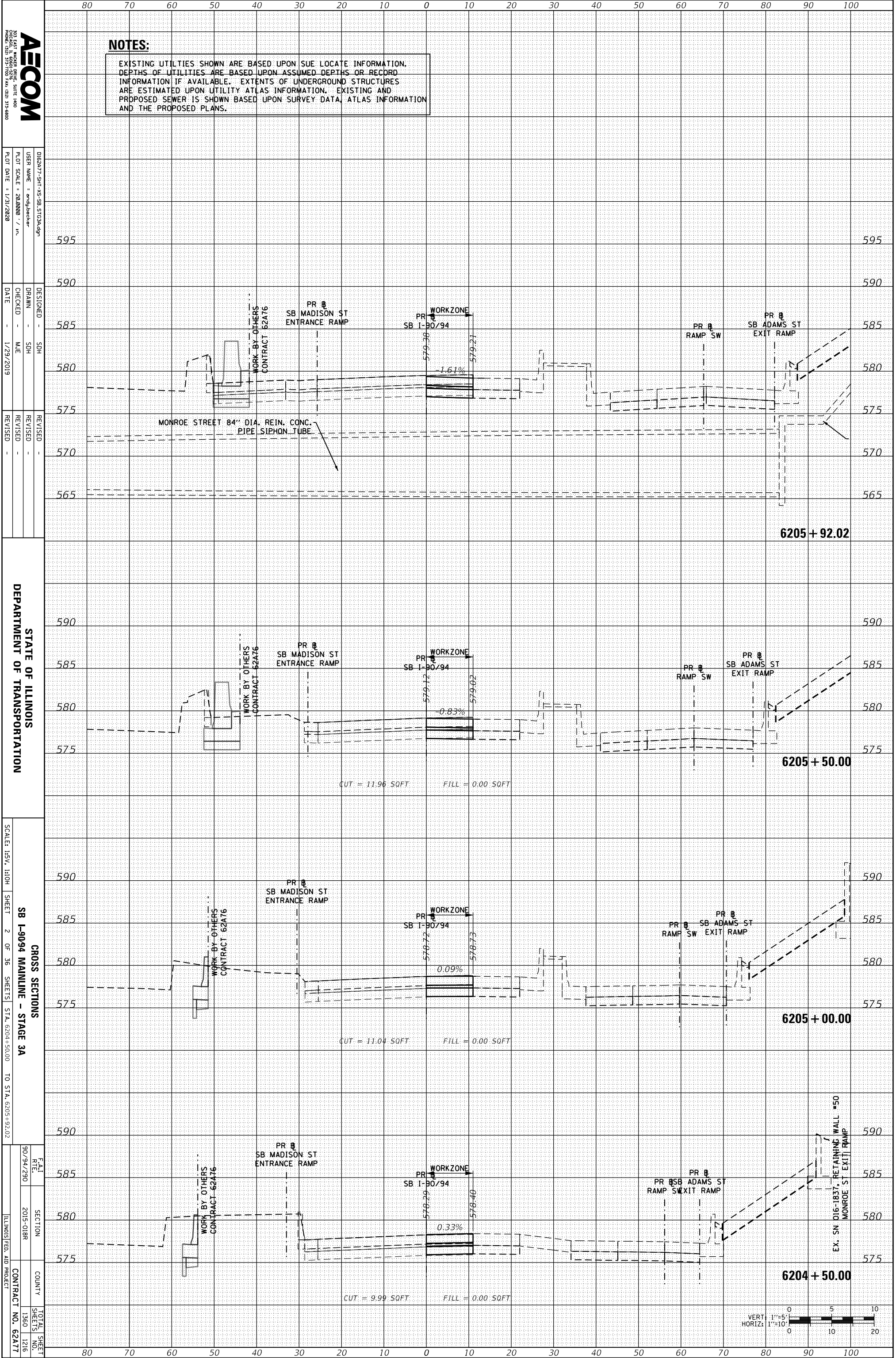
DATE: 9/09/2015
 SECTION: 2015-01BR
 COUNTY: ILLINOIS
 CONTRACT NO.: 62A77



ORIGINAL SURVEY	SURVEYED	BY	DATE
NOTE BOOK	PLOTTED		
	TEMPLATE		
	AREAS		
	CHECKED		

FINAL SURVEY	SURVEYED	BY	DATE
NOTE BOOK	PLOTTED		
	TEMPLATE		
	AREAS		
	CHECKED		

FILE PATH = p:\AECOM\NA\AW\Aecom\line\local\AECOM_DS02_NA\Documents\01_Americas\Transportation\60269938_Circle\Phase_1\1\000_CAD\006_Roadway\Sheets\62A77_Contract\0162A77-SHT-XS-SB-STG3A.dgn



NOTES:
 EXISTING UTILITIES SHOWN ARE BASED UPON SUE LOCATE INFORMATION. DEPTHS OF UTILITIES ARE BASED UPON ASSUMED DEPTHS OR RECORD INFORMATION IF AVAILABLE. EXTENTS OF UNDERGROUND STRUCTURES ARE ESTIMATED UPON UTILITY ATLAS INFORMATION. EXISTING AND PROPOSED SEWER IS SHOWN BASED UPON SURVEY DATA, ATLAS INFORMATION AND THE PROPOSED PLANS.

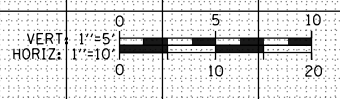
AECOM
 200 EAST MICHIGAN AVENUE, SUITE 1400
 PHOENIX, ARIZONA 85001-4244
 PHONE: (602) 954-7000 FAX: (602) 954-6800

DESIGNED - SDH	REVISIONS
DRAWN - SDH	1 - 1/29/2019
CHECKED - MJE	
DATE - 1/29/2019	

STATE OF ILLINOIS
 DEPARTMENT OF TRANSPORTATION

CROSS SECTIONS
 SB 1-90/94 MAINLINE - STAGE 3A
 SCALE: 1/8" = 1'-0"
 SHEET 2 OF 36 SHEETS STA. 6204+50.00 TO STA. 6205+92.02

DATE	SECTION	COUNTY	TOTAL SHEETS
9/0/94/290	2015-01BR	1360	1216
ILLINOIS FED. AID PROJECT			CONTRACT NO. 62A77



ORIGINAL SURVEY	SURVEYED	BY	DATE
NOTE BOOK	PLOTTED		
	TEMPLATE		
	AREAS		
	CHECKED		

FINAL SURVEY	SURVEYED	BY	DATE
NOTE BOOK	PLOTTED		
	TEMPLATE		
	AREAS		
	CHECKED		

FILE PATH = p:\AECOM\NA\AWSI\ecom\online\local\AECOM_DS02.NA\Documents\01 Americas\Transportation\6269938 Circle\Phase 1\000_CAD\006_Roadway\Sheets\62A77 Contract\0162A77-SHT-XS-SB-STG3A.dgn

NOTES:

EXISTING UTILITIES SHOWN ARE BASED UPON SUE LOCATE INFORMATION. DEPTHS OF UTILITIES ARE BASED UPON ASSUMED DEPTHS OR RECORD INFORMATION IF AVAILABLE. EXTENTS OF UNDERGROUND STRUCTURES ARE ESTIMATED UPON UTILITY ATLAS INFORMATION. EXISTING AND PROPOSED SEWER IS SHOWN BASED UPON SURVEY DATA, ATLAS INFORMATION AND THE PROPOSED PLANS.

AECOM
 200 EAST MICHIGAN AVENUE, SUITE 1400
 PHOENIX, ARIZONA 85001-3170
 PHONE: (480) 312-7000 FAX: (480) 312-7100

0162A77-SHT-XS-SB-STG3A.dgn
 USER NAME = endrj@aec.com
 PLOT SCALE = 28.0000 / in.
 PLOT DATE = 1/31/2020

DESIGNED - SDH
 DRAWN - SDH
 CHECKED - MJE
 DATE - 1/29/2019

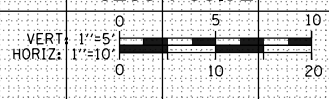
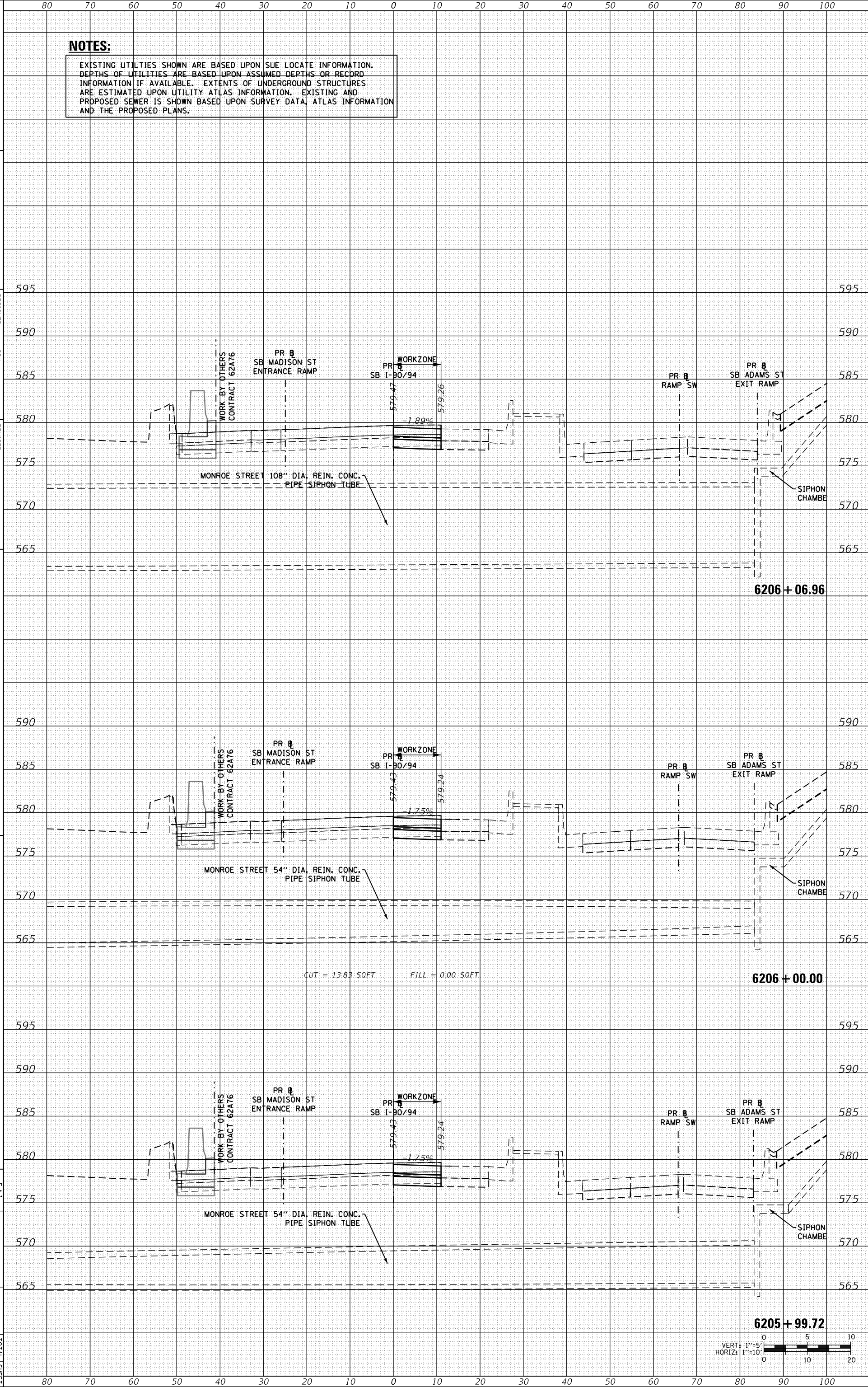
REVISIONS
 REVISION NO. DATE DESCRIPTION

STATE OF ILLINOIS
 DEPARTMENT OF TRANSPORTATION

SCALE: 1/8" = 1'-0"
 SHEET 3 OF 36 SHEETS STA. 6205+99.72 TO STA. 6206+06.96

CROSS SECTIONS
 SB 1-90/94 MAINLINE - STAGE 3A

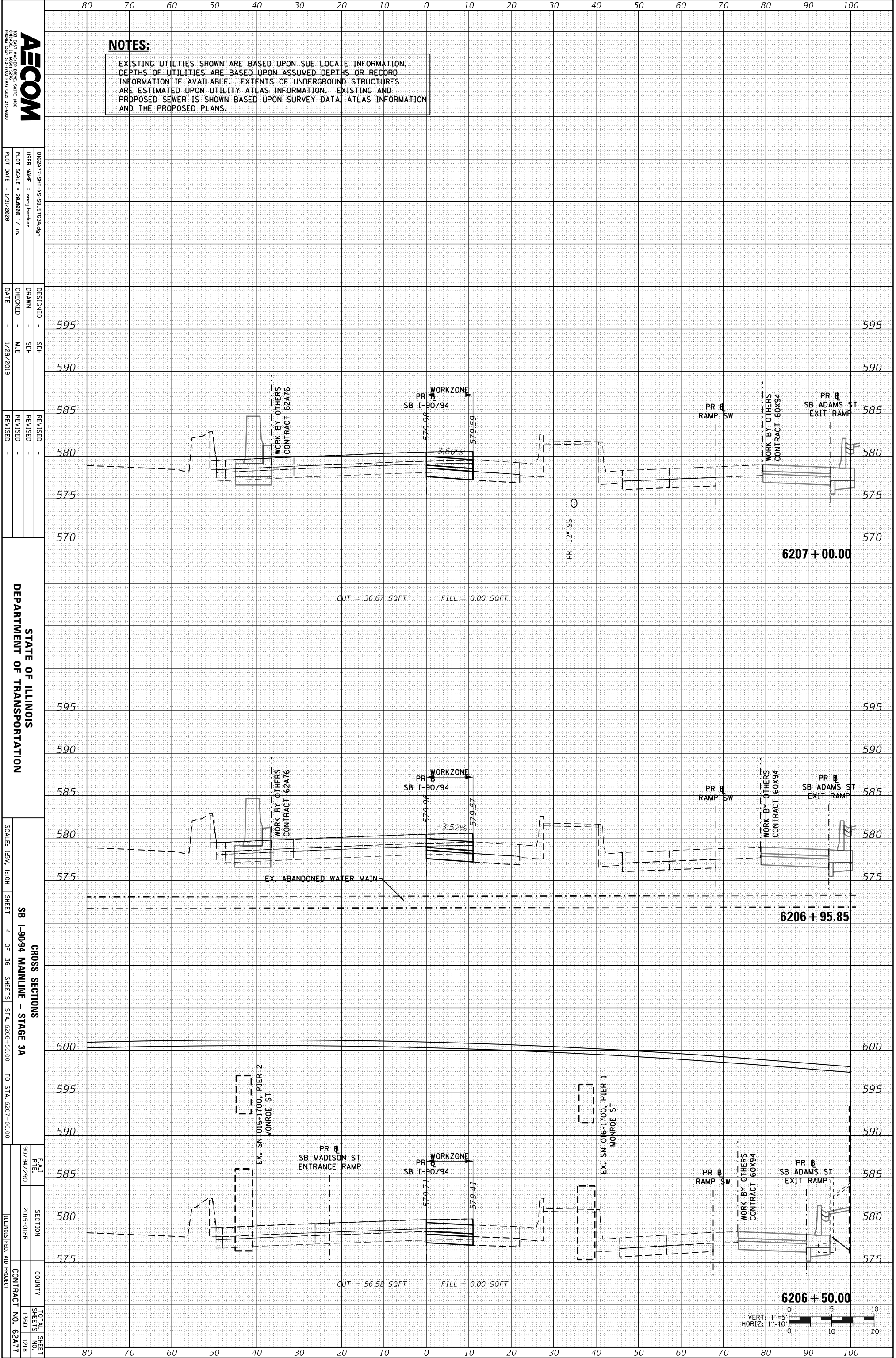
DATE: 9/09/2015
 SECTION: 2015-01BR
 COUNTY: ILLINOIS FED. AID PROJECT
 TOTAL SHEET NO.: 1360
 SHEETS NO.: 1217
 CONTRACT NO.: 62A77



ORIGINAL SURVEY	SURVEYED	BY	DATE
NOTE BOOK	PLOTTED		
	TEMPLATE		
	AREAS		
	CHECKED		

FINAL SURVEY	SURVEYED	BY	DATE
NOTE BOOK	PLOTTED		
	TEMPLATE		
	AREAS		
	CHECKED		

FILE PATH = p:\AECOM\NA\AWSI\ecomonline\local\AECOM_DS02\NA\Documents\01 Americas\Transportation\60269938 Circle\Phase 1\1000.CAD\006_Roadway\Sheets\62A77 Contract\0162A77-SHT-XS-SB-STG3A.dgn



NOTES:
 EXISTING UTILITIES SHOWN ARE BASED UPON SUE LOCATE INFORMATION. DEPTHS OF UTILITIES ARE BASED UPON ASSUMED DEPTHS OR RECORD INFORMATION IF AVAILABLE. EXTENTS OF UNDERGROUND STRUCTURES ARE ESTIMATED UPON UTILITY ATLAS INFORMATION. EXISTING AND PROPOSED SEWER IS SHOWN BASED UPON SURVEY DATA, ATLAS INFORMATION AND THE PROPOSED PLANS.

AECOM
 200 EAST MADISON STREET, SUITE 1400
 CHICAGO, IL 60601-3000
 PHONE: (312) 517-1700 FAX: (312) 517-6800

0162A77-SHT-XS-SB-STG3A.dgn
 USER NAME = endjbecker
 PLOT SCALE = 28.0000 / in.
 PLOT DATE = 1/31/2020

DESIGNED - SDH
 DRAWN - SDH
 CHECKED - MJE
 DATE - 1/29/2019

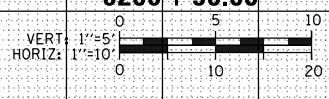
REVISIONS
 REVISION -
 REVISION -
 REVISION -

STATE OF ILLINOIS
 DEPARTMENT OF TRANSPORTATION

SCALE: 1/8" = 1'-0"
 SHEET 4 OF 36 SHEETS
 STA. 6206+50.00 TO STA. 6207+00.00

CROSS SECTIONS
 SB I-90/94 MAINLINE - STAGE 3A

DATE	SECTION	COUNTY	TOTAL SHEETS
9/9/2015	2015-01BR	1360	1218
ILLINOIS FED. AID PROJECT		CONTRACT NO. 62A77	



ORIGINAL SURVEY	SURVEYED	BY	DATE
NOTE BOOK	PLOTTED		
	TEMPLATE		
	AREAS		
	AREAS CHECKED		

FINAL SURVEY	SURVEYED	BY	DATE
NOTE BOOK	PLOTTED		
	TEMPLATE		
	AREAS		
	AREAS CHECKED		

FILE PATH = p:\AECOM\NA\AWSI\ecomonline\local\AECOM_DS02.NA\Documents\01 Americas\Transportation\60269938 Circle\Phase.II\000_CAD\006_Roadway\Sheets\62A77 Contract\0162A77-SHT-XS-SB.STG3A.dgn

NOTES:

EXISTING UTILITIES SHOWN ARE BASED UPON SUE LOCATE INFORMATION. DEPTHS OF UTILITIES ARE BASED UPON ASSUMED DEPTHS OR RECORD INFORMATION IF AVAILABLE. EXTENTS OF UNDERGROUND STRUCTURES ARE ESTIMATED UPON UTILITY ATLAS INFORMATION. EXISTING AND PROPOSED SEWER IS SHOWN BASED UPON SURVEY DATA, ATLAS INFORMATION AND THE PROPOSED PLANS.

AECOM
 200 EAST MICHIGAN AVENUE, SUITE 1400
 ANN ARBOR, MI 48106-1500
 PHONE: (734) 973-7000 FAX: (734) 973-6800

DESIGNED - SDH
 DRAWN - SDH
 CHECKED - MJE
 DATE - 1/29/2019

DESIGNED - SDH
 DRAWN - SDH
 CHECKED - MJE
 DATE - 1/29/2019

DESIGNED - SDH
 DRAWN - SDH
 CHECKED - MJE
 DATE - 1/29/2019

DESIGNED - SDH
 DRAWN - SDH
 CHECKED - MJE
 DATE - 1/29/2019

DESIGNED - SDH
 DRAWN - SDH
 CHECKED - MJE
 DATE - 1/29/2019

DESIGNED - SDH
 DRAWN - SDH
 CHECKED - MJE
 DATE - 1/29/2019

DESIGNED - SDH
 DRAWN - SDH
 CHECKED - MJE
 DATE - 1/29/2019

DESIGNED - SDH
 DRAWN - SDH
 CHECKED - MJE
 DATE - 1/29/2019

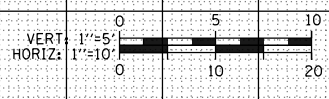
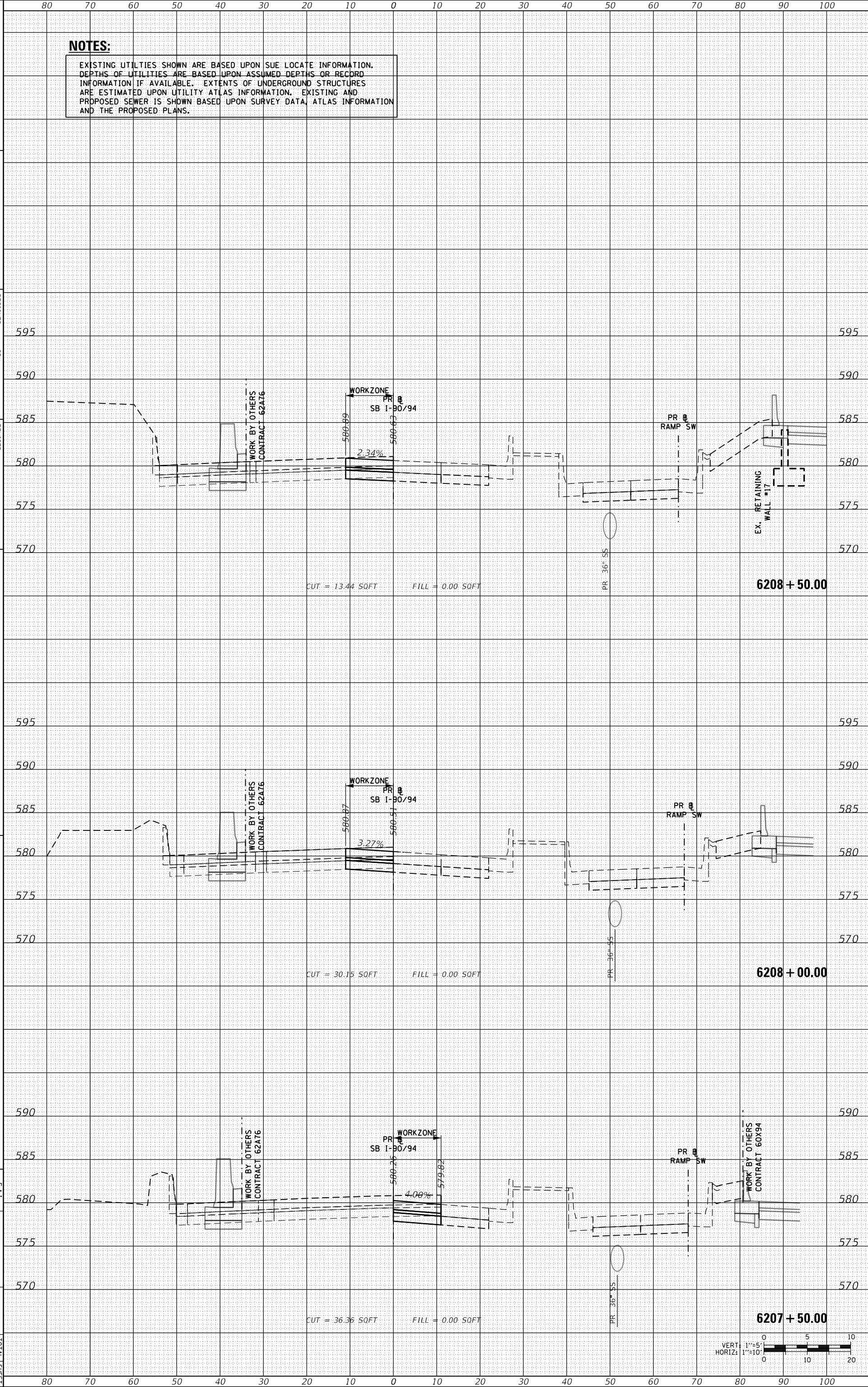
DESIGNED - SDH
 DRAWN - SDH
 CHECKED - MJE
 DATE - 1/29/2019

DESIGNED - SDH
 DRAWN - SDH
 CHECKED - MJE
 DATE - 1/29/2019

STATE OF ILLINOIS
 DEPARTMENT OF TRANSPORTATION

CROSS SECTIONS
 SB 1-90/94 MAINLINE - STAGE 3A

SCALE: 1/8" = 1'-0"
 SHEET 5 OF 36 SHEETS
 STA. 6207+50.00 TO STA. 6208+50.00



ORIGINAL SURVEY	SURVEYED _____	BY _____	DATE _____
NOTE BOOK	PLOTTED _____		
	TEMPLATE _____		
	AREAS _____		
	AREAS CHECKED _____		

FINAL SURVEY	SURVEYED _____	BY _____	DATE _____
NOTE BOOK	PLOTTED _____		
	TEMPLATE _____		
	AREAS _____		
	AREAS CHECKED _____		

FILE PATH = p:\AECOM\NA-AWSI\ecom\online\local\AECOM_DS02.NA\Documents\01 Americas\Transportation\60269938 Circle\Phase 1\1000.CAD\006_Roadway\Sheets\62A77 Contract\0162A77-SHT-XS-SB.STG3A.dgn

NOTES:

EXISTING UTILITIES SHOWN ARE BASED UPON SUE LOCATE INFORMATION. DEPTHS OF UTILITIES ARE BASED UPON ASSUMED DEPTHS OR RECORD INFORMATION IF AVAILABLE. EXTENTS OF UNDERGROUND STRUCTURES ARE ESTIMATED UPON UTILITY ATLAS INFORMATION. EXISTING AND PROPOSED SEWER IS SHOWN BASED UPON SURVEY DATA, ATLAS INFORMATION AND THE PROPOSED PLANS.



0162A77-SHT-XS-SB.STG3A.dgn
 USER NAME = endrjbecker
 PLOT SCALE = 20.0000 / in.
 PLOT DATE = 1/31/2020

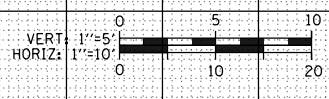
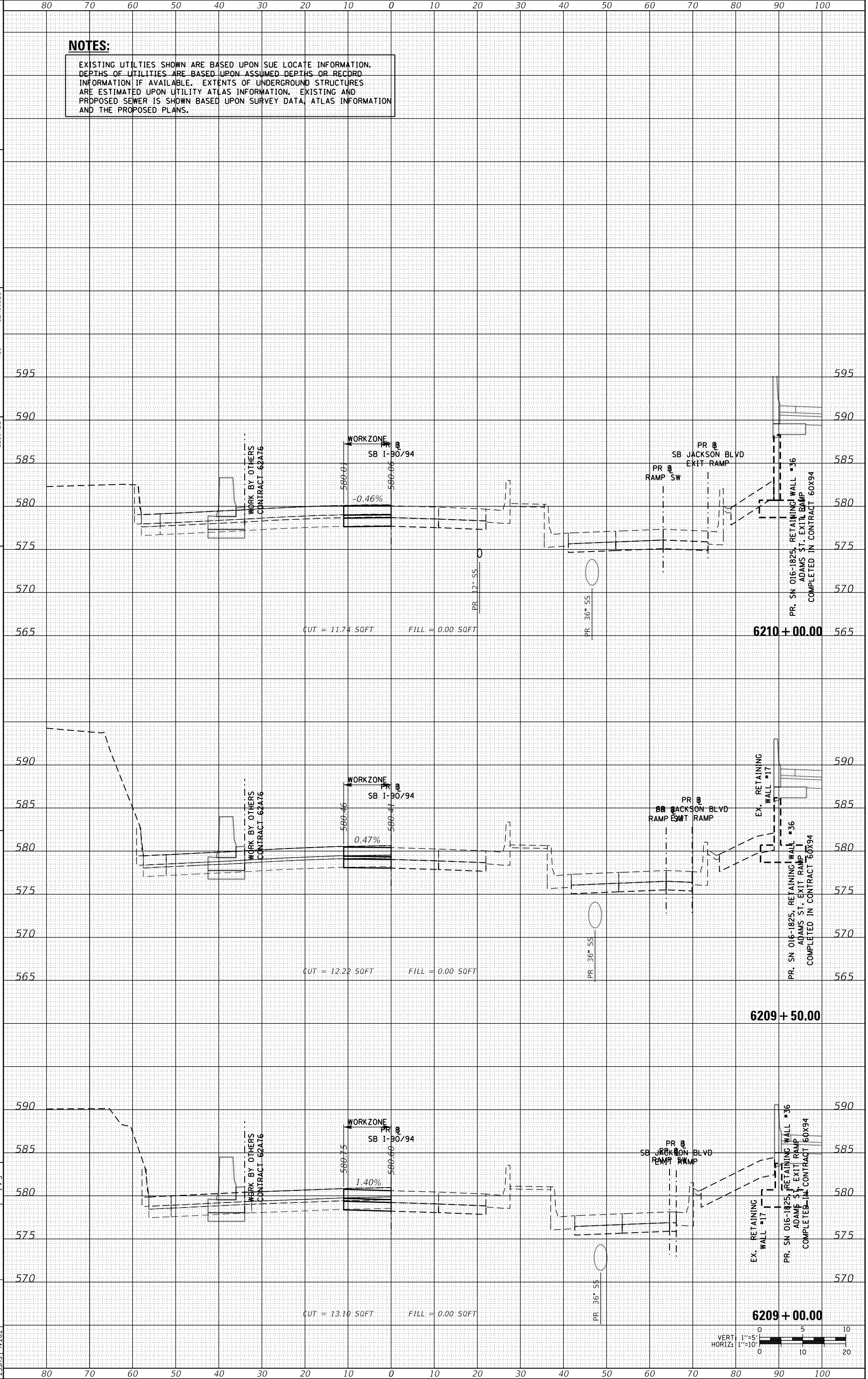
DESIGNED - SDH
 DRAWN - SDH
 CHECKED - MJE
 DATE - 1/29/2019

REVISIONS
 REVISION NO. DATE DESCRIPTION

STATE OF ILLINOIS
 DEPARTMENT OF TRANSPORTATION

CROSS SECTIONS
 SB 1-90/94 MAINLINE - STAGE 3A
 SCALE: 1/8" = 1'-0"
 SHEET 6 OF 36 SHEETS
 STA. 6209+00.00 TO STA. 6210+00.00

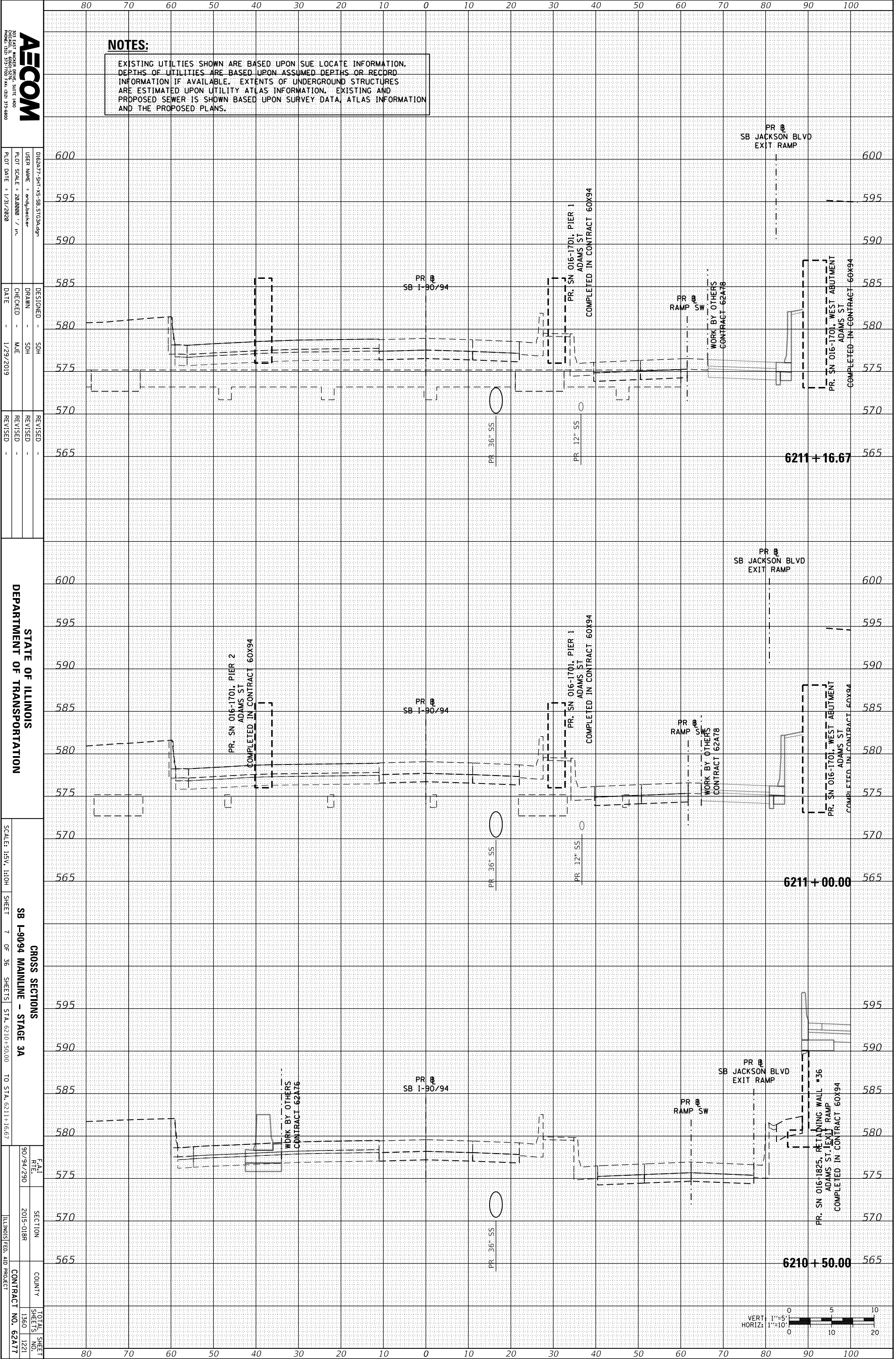
DATE: 9/09/2000
 SECTION: 2015-01BR
 COUNTY: ILLINOIS
 TOTAL SHEETS: 1360
 SHEETS NO.: 1220
 CONTRACT NO.: 62A77



ORIGINAL SURVEY	SURVEYED _____	BY _____	DATE _____
NOTE BOOK	PLOTTED _____		
	TEMPLATE _____		
	AREAS _____		
	AREAS CHECKED _____		

FINAL SURVEY	SURVEYED _____	BY _____	DATE _____
NOTE BOOK	PLOTTED _____		
	TEMPLATE _____		
	AREAS _____		
	AREAS CHECKED _____		

FILE PATH = p:\AECOM\NA-AWS\AECOMonline\local\AECOM_DS02\NA\Documents\01 Americas\Transportation\60269938 Circle\Phase 1\11000_CAD\006_Roadway\Sheets\62A77 Contract\0162A77-SHT-XS-SB-STG3A.dgn



NOTES:
 EXISTING UTILITIES SHOWN ARE BASED UPON SUE LOCATE INFORMATION. DEPTHS OF UTILITIES ARE BASED UPON ASSUMED DEPTHS OR RECORD INFORMATION IF AVAILABLE. EXTENTS OF UNDERGROUND STRUCTURES ARE ESTIMATED UPON UTILITY ATLAS INFORMATION. EXISTING AND PROPOSED SEWER IS SHOWN BASED UPON SURVEY DATA, ATLAS INFORMATION AND THE PROPOSED PLANS.

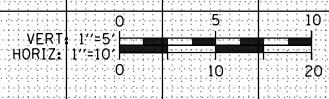
AECOM
 200 EAST WISCONSIN AVENUE, SUITE 1400
 PHOENIX, ARIZONA 85004-4000
 TEL: 602.496.4000 FAX: 602.496.4000

DESIGNED - SDH	REVISIONS -
DRAWN - SDH	REVISIONS -
CHECKED - MJE	REVISIONS -
DATE - 1/29/2019	REVISIONS -

STATE OF ILLINOIS
 DEPARTMENT OF TRANSPORTATION

CROSS SECTIONS
 SB 1-90/94 MAINLINE - STAGE 3A
 SCALE: 1/8" = 1'-0" SHEET 7 OF 36 SHEETS STA. 6210+50.00 TO STA. 6211+16.67

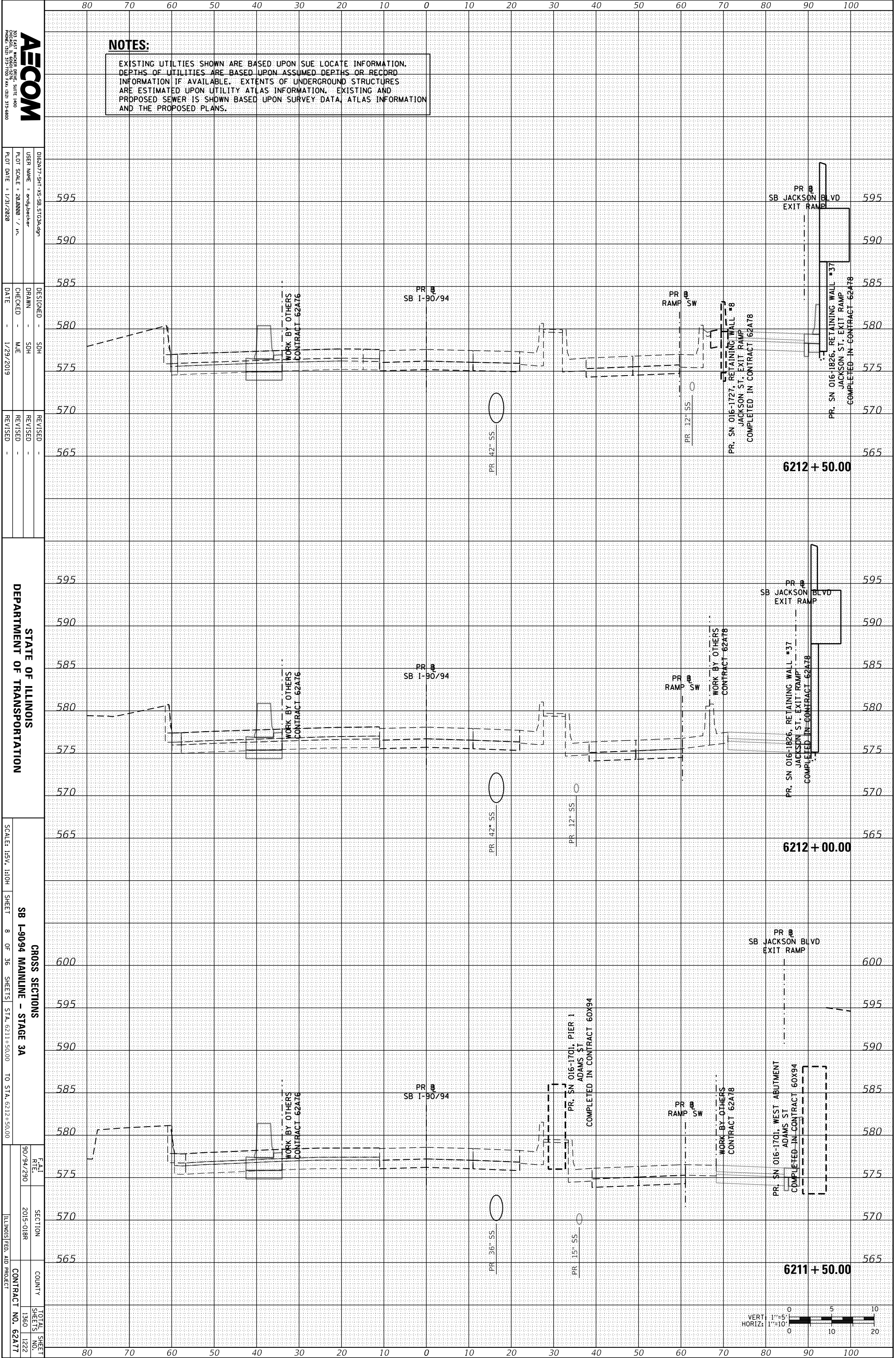
DATE	SECTION	COUNTY	TOTAL SHEET NO.
9/9/2015	2015-01BR	1360	1221
ILLINOIS FED. AID PROJECT		CONTRACT NO. 62A77	



ORIGINAL SURVEY	SURVEYED	BY	DATE
NOTE BOOK	PLOTTED		
	TEMPLATE		
	AREAS		
	CHECKED		

FINAL SURVEY	SURVEYED	BY	DATE
NOTE BOOK	PLOTTED		
	TEMPLATE		
	AREAS		
	CHECKED		

FILE PATH = p:\AECOM\NA-AWS\Aeconline\local\AECOM_DS02.NA\Documents\01 Americas\Transportation\60269938 Circle\Phase.II\000.CAD\006.Roadway\Sheets\62A77 Contract\0162A77-SHT-XS-SB-STG3A.dgn



AECOM
 200 EAST WISCONSIN AVENUE, SUITE 1400
 PRODUCE, ILLINOIS 61370-1700 FAX: (312) 371-6800

DESIGNED - SDH	0162A77-SHT-XS-SB-STG3A.dgn
DRAWN - SDH	USER NAME = endjbecker
CHECKED - MJE	PLLOT SCALE = 20.0000 / in.
DATE - 1/29/2019	PLLOT DATE = 1/31/2020

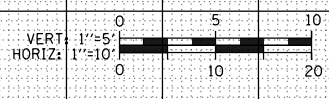
REVISIONS	REVISIONS
REVISIONS	REVISIONS
REVISIONS	REVISIONS

STATE OF ILLINOIS
DEPARTMENT OF TRANSPORTATION

SCALE: H&V, 1:10
 SHEET 8 OF 36 SHEETS STA. 6211+50.00 TO STA. 6212+50.00

CROSS SECTIONS
SB 1-90/94 MAINLINE - STAGE 3A

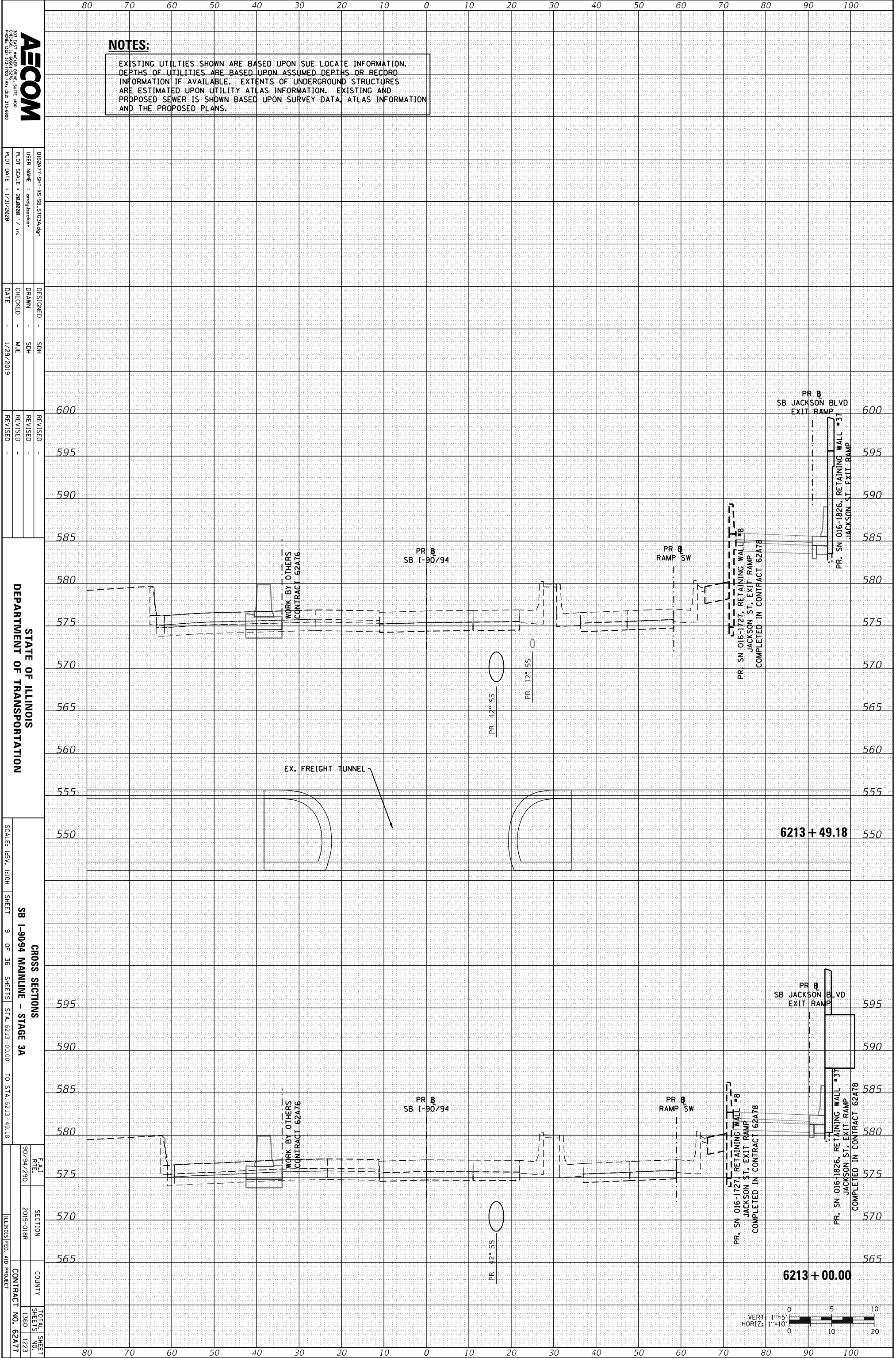
FILE	90/94/290	SECTION	2015-01BR	COUNTY	ILLINOIS	TOTAL SHEET	1360
DATE	1/29/2019	SECTION	2015-01BR	COUNTY	ILLINOIS	SHEET NO.	1222
				COUNTY	ILLINOIS	CONTRACT NO.	62A77



ORIGINAL SURVEY	SURVEYED	BY	DATE
NOTE BOOK	PLOTTED		
	TEMPLATE		
	AREAS		
	AREAS CHECKED		

FINAL SURVEY	SURVEYED	BY	DATE
NOTE BOOK	PLOTTED		
	TEMPLATE		
	AREAS		
	AREAS CHECKED		

FILE PATH = p:\AECOM\NA\AWSI\ecomonline\local\AECOM_DS02.NA\Documents\01 Americas\Transportation\60269938 Circle\Phase 1\1000.CAD\006_Roadway\Sheets\62A77 Contract\0162A77-SHT-XS-SB-STG3A.dgn



NOTES:
 EXISTING UTILITIES SHOWN ARE BASED UPON SUE LOCATE INFORMATION. DEPTHS OF UTILITIES ARE BASED UPON ASSUMED DEPTHS OR RECORD INFORMATION IF AVAILABLE. EXTENTS OF UNDERGROUND STRUCTURES ARE ESTIMATED UPON UTILITY ATLAS INFORMATION. EXISTING AND PROPOSED SEWER IS SHOWN BASED UPON SURVEY DATA, ATLAS INFORMATION AND THE PROPOSED PLANS.

AECOM
 200 EAST MICHIGAN AVENUE, SUITE 1400
 PHOENIX, ARIZONA 85001-4244
 PHONE: (480) 351-7700 FAX: (480) 351-6800

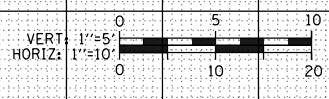
DESIGNED	SDH
DRAWN	SDH
CHECKED	MJE
DATE	1/29/2019

DESIGNED	SDH
DRAWN	SDH
CHECKED	MJE
DATE	1/29/2019

STATE OF ILLINOIS
 DEPARTMENT OF TRANSPORTATION

SCALE: H&V, 1:10H
 SHEET 9 OF 36 SHEETS
 STA. 6213+00.00 TO STA. 6213+49.18

DATE	9/09/2015
SECTION	2015-01BR
COUNTY	ILLINOIS FED. AID PROJECT
TOTAL SHEETS	1360
SHEETS NO.	1223
CONTRACT NO.	62A77



ORIGINAL SURVEY	SURVEYED	BY	DATE
NOTE BOOK	PLOTTED		
	TEMPLATE		
	AREAS		
	CHECKED		

FINAL SURVEY	SURVEYED	BY	DATE
NOTE BOOK	PLOTTED		
	TEMPLATE		
	AREAS		
	CHECKED		

FILE PATH = p:\AECOM\NA-AWS\Aeconline\local\AECOM_DS02.NA\Documents\01 Americas\Transportation\62269938 Circle\Phase 1\000.CAD\006.Roadway\Sheets\62A77 Contract\0162A77-SHT-XS-SB.STG3A.dgn

NOTES:

EXISTING UTILITIES SHOWN ARE BASED UPON SUE LOCATE INFORMATION. DEPTHS OF UTILITIES ARE BASED UPON ASSUMED DEPTHS OR RECORD INFORMATION IF AVAILABLE. EXTENTS OF UNDERGROUND STRUCTURES ARE ESTIMATED UPON UTILITY ATLAS INFORMATION. EXISTING AND PROPOSED SEWER IS SHOWN BASED UPON SURVEY DATA, ATLAS INFORMATION AND THE PROPOSED PLANS.

AECOM
 200 EAST MICHIGAN AVENUE, SUITE 1400
 PHOENIX, ARIZONA 85001-5070 FAX: (602) 973-6800

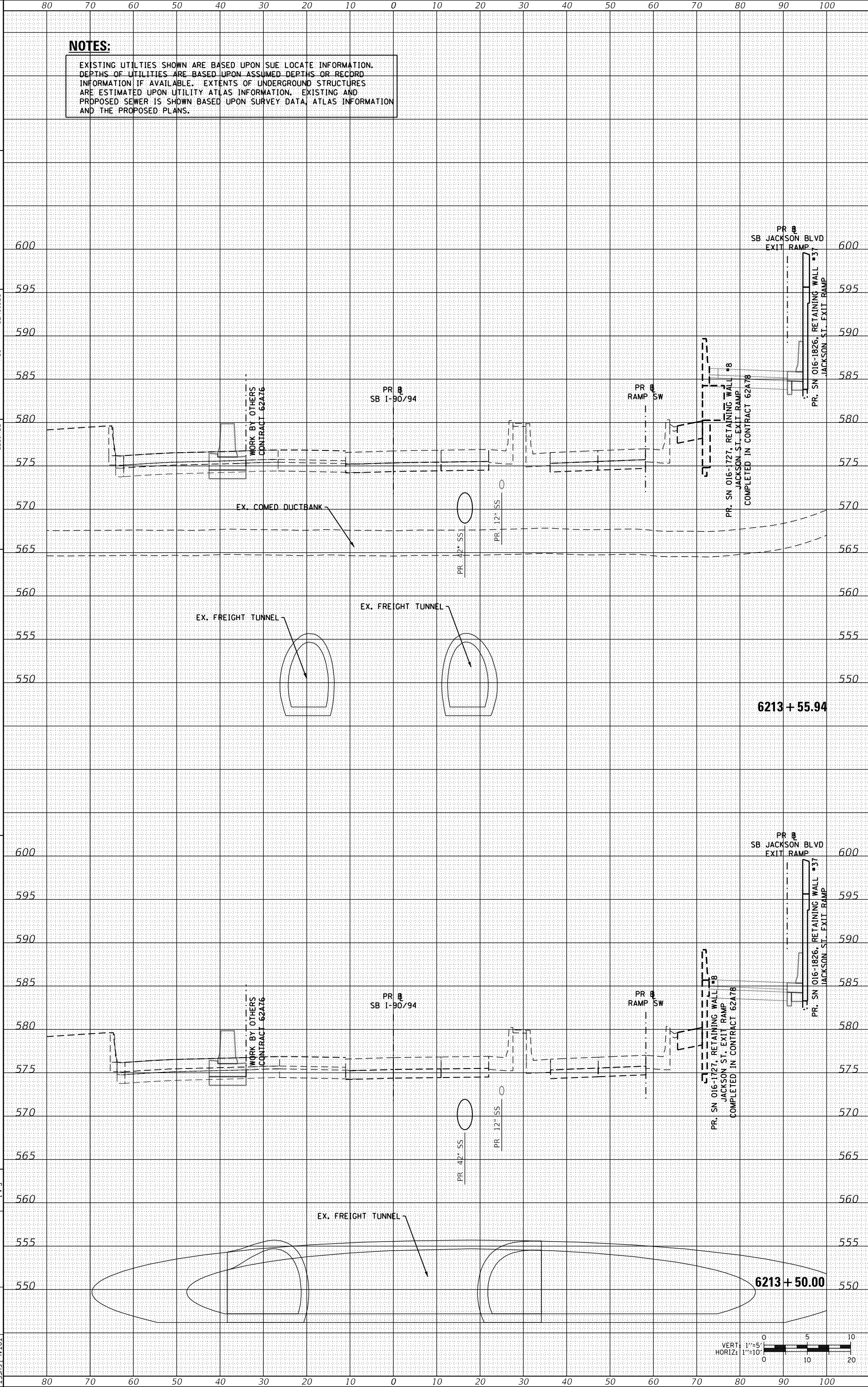
DESIGNED - SDH
 DRAWN - SDH
 CHECKED - MJC
 DATE - 1/29/2019

REVISIONS
 REVISION NO. DATE DESCRIPTION

STATE OF ILLINOIS
 DEPARTMENT OF TRANSPORTATION

CROSS SECTIONS
 SB 1-90/94 MAINLINE - STAGE 3A
 SCALE: 1/8" = 1'-0" SHEET 10 OF 36 SHEETS STA. 6213+50.00 TO STA. 6213+55.94

DATE 9/09/2007 SECTION 2015-01BR COUNTY 1360 TOTAL SHEETS 1224 CONTRACT NO. 62A77 ILLINOIS FED. AID PROJECT



ORIGINAL SURVEY	SURVEYED	BY	DATE
NOTE BOOK	PLOTTED		
	TEMPLATE		
	AREAS		
	AREAS CHECKED		

FINAL SURVEY	SURVEYED	BY	DATE
NOTE BOOK	PLOTTED		
	TEMPLATE		
	AREAS		
	AREAS CHECKED		

FILE PATH = p:\aecom\NA-AWSI\acconline\local\AECOM_DS02.NA\Documents\01 Americas\Transportation\60269938 Circle\Phase 1\000.CAD\006.Roadway\Sheets\62A77 Contract\0162A77-SHT-XS-SB.STG3A.dgn

NOTES:

EXISTING UTILITIES SHOWN ARE BASED UPON SUE LOCATE INFORMATION. DEPTHS OF UTILITIES ARE BASED UPON ASSUMED DEPTHS OR RECORD INFORMATION IF AVAILABLE. EXTENTS OF UNDERGROUND STRUCTURES ARE ESTIMATED UPON UTILITY ATLAS INFORMATION. EXISTING AND PROPOSED SEWER IS SHOWN BASED UPON SURVEY DATA, ATLAS INFORMATION AND THE PROPOSED PLANS.

AECOM
 200 EAST MICHIGAN AVENUE, SUITE 1400
 PHOENIX, ARIZONA 85001-4244
 PHONE: (480) 313-7000 FAX: (480) 313-6800

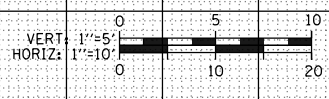
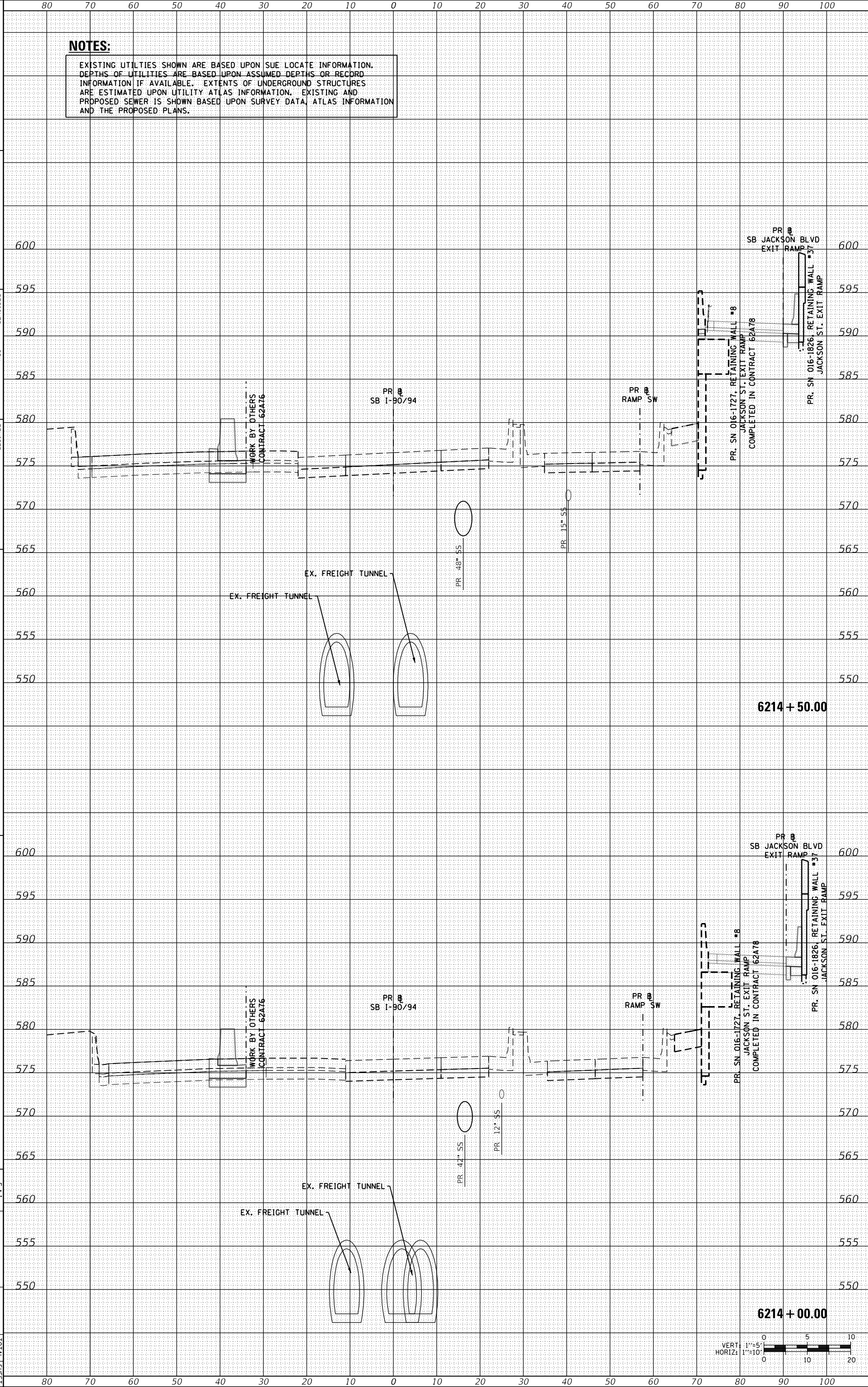
DESIGNED - SDH
 DRAWN - SDH
 CHECKED - MJE
 DATE - 1/29/2019

REVISIONS
 REVISION NO. | DATE | DESCRIPTION

STATE OF ILLINOIS
 DEPARTMENT OF TRANSPORTATION

CROSS SECTIONS
 SB 1-90/94 MAINLINE - STAGE 3A
 SCALE: 1/8" = 1'-0" SHEET 11 OF 36 SHEETS STA. 6214+00.00 TO STA. 6214+50.00

DATE: 9/09/2015
 SECTION: 2015-01BR
 COUNTY: ILLINOIS
 CONTRACT NO.: 62A77



ORIGINAL SURVEY	SURVEYED	BY	DATE
NOTE BOOK	PLOTTED		
	TEMPLATE		
	AREAS		
	AREAS CHECKED		

FINAL SURVEY	SURVEYED	BY	DATE
NOTE BOOK	PLOTTED		
	TEMPLATE		
	AREAS		
	AREAS CHECKED		

FILE PATH = p:\AECOM\NA-AWS\Aeconline\local\AECOM_DS02.NA\Documents\01 Americas\Transportation\60269938 Circle\Phase 1\1000.CAD\006_Roadway\Sheets\62A77 Contract\0162A77-SHT-XS-SB-STG3A.dgn

NOTES:

EXISTING UTILITIES SHOWN ARE BASED UPON SUE LOCATE INFORMATION. DEPTHS OF UTILITIES ARE BASED UPON ASSUMED DEPTHS OR RECORD INFORMATION IF AVAILABLE. EXTENTS OF UNDERGROUND STRUCTURES ARE ESTIMATED UPON UTILITY ATLAS INFORMATION. EXISTING AND PROPOSED SEWER IS SHOWN BASED UPON SURVEY DATA, ATLAS INFORMATION AND THE PROPOSED PLANS.

AECOM
 200 EAST MICHIGAN AVENUE, SUITE 1400
 PHOENIX, ARIZONA 85001-5070 FAX: (602) 375-8800

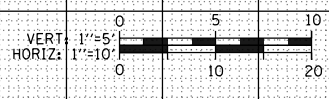
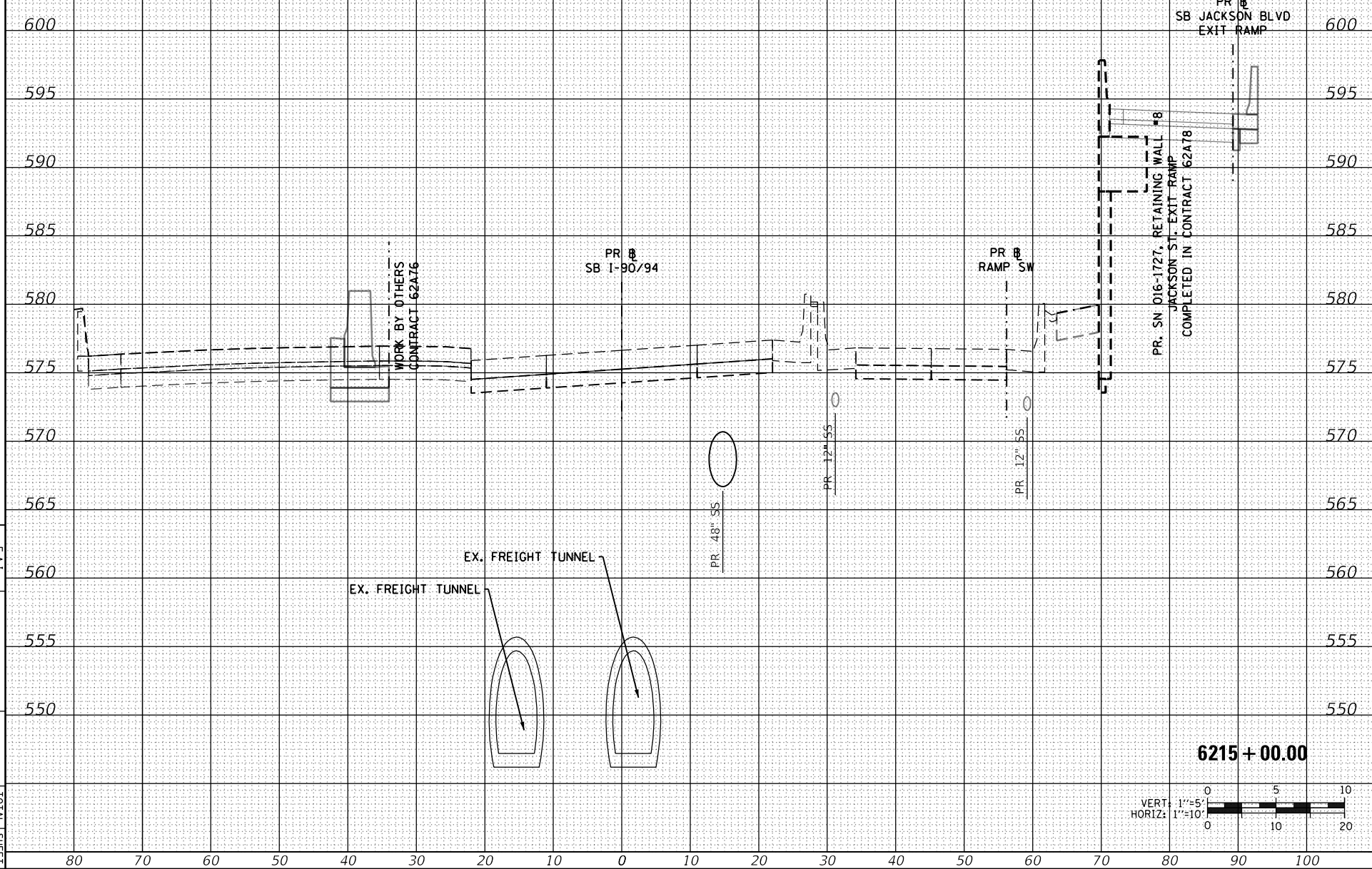
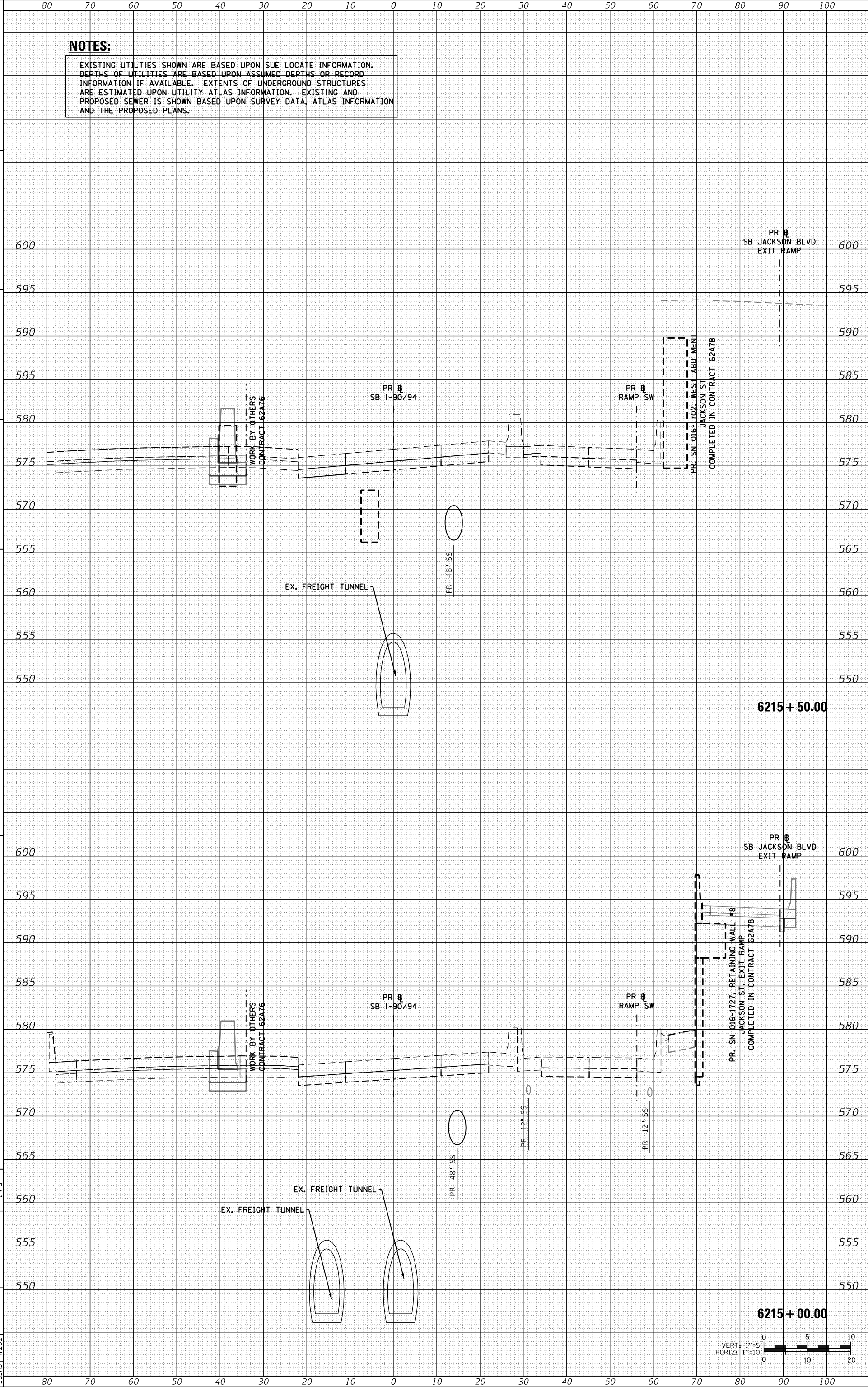
0162A77-SHT-XS-SB-STG3A.dgn
 USER NAME = endrjbecker
 PLOT SCALE = 28.0000 / in.
 PLOT DATE = 1/31/2020

DESIGNED - SDH
 DRAWN - SDH
 CHECKED - MJE
 DATE - 1/29/2019

STATE OF ILLINOIS
 DEPARTMENT OF TRANSPORTATION

SCALE: H&V: 1:10
 SHEET 12 OF 36 SHEETS STA. 6215+00.00 TO STA. 6215+50.00

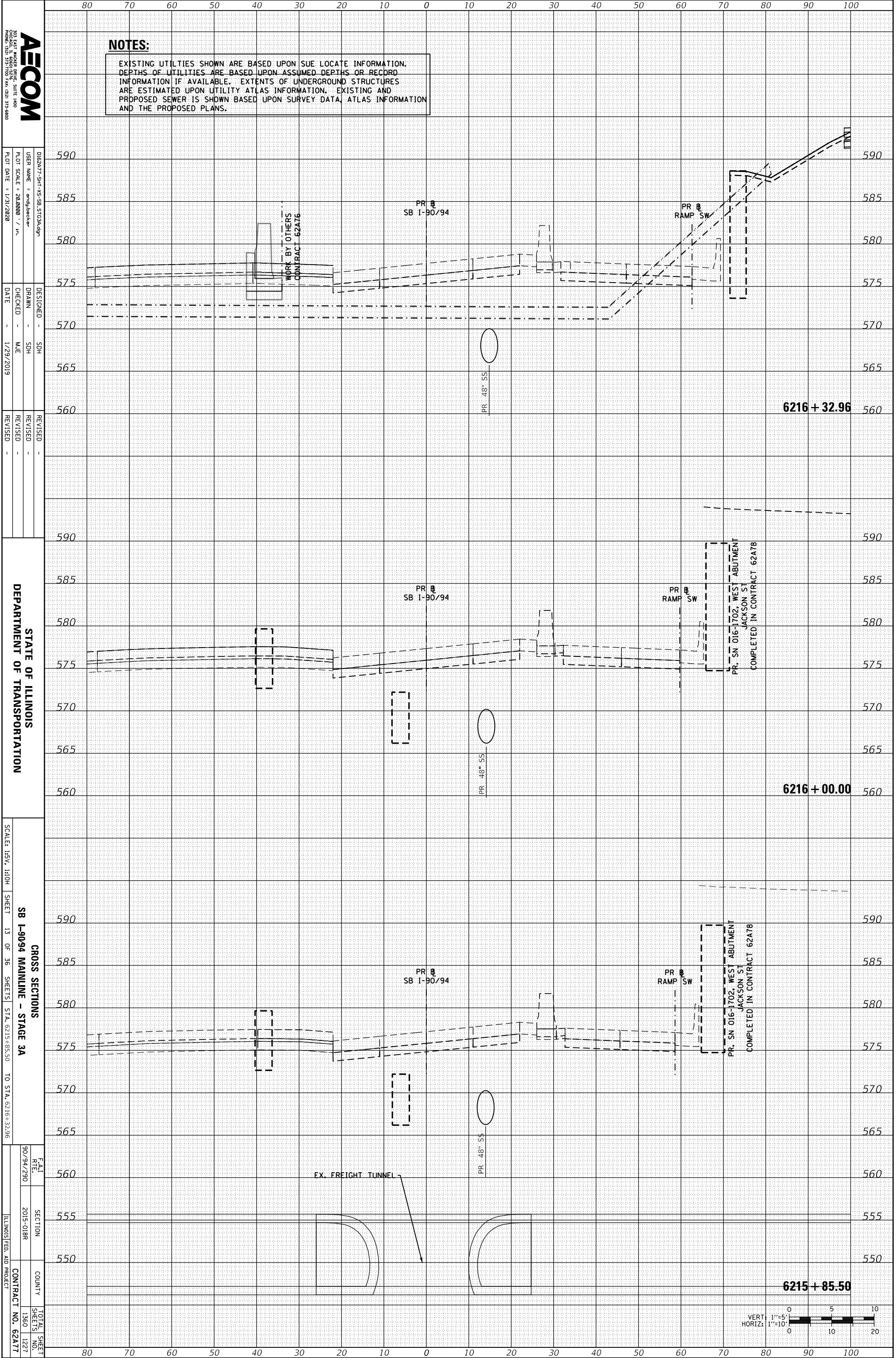
CROSS SECTIONS
 SB I-90/94 MAINLINE - STAGE 3A
 EAST RITE 90/94/290
 SECTION 2015-01BR
 COUNTY ILLINOIS FED. AID PROJECT
 TOTAL SHEET SHEETS NO. 1360 1226
 CONTRACT NO. 62A77



ORIGINAL SURVEY	SURVEYED	BY	DATE
NOTE BOOK	PLOTTED		
	TEMPLATE		
	AREAS		
	AREAS CHECKED		

FINAL SURVEY	SURVEYED	BY	DATE
NOTE BOOK	PLOTTED		
	TEMPLATE		
	AREAS		
	AREAS CHECKED		

FILE PATH = p:\AECOM\NA-AWS\ecomonline\local\AECOM_DS02.NA\Documents\01 Americas\Transportation\60269938 Circle\Phase.II\000.CAD\006_Roadway\Sheets\62A77 Contract\0162A77-SHT-XS-SB.STG3A.dgn



NOTES:
 EXISTING UTILITIES SHOWN ARE BASED UPON SUE LOCATE INFORMATION. DEPTHS OF UTILITIES ARE BASED UPON ASSUMED DEPTHS OR RECORD INFORMATION IF AVAILABLE. EXTENTS OF UNDERGROUND STRUCTURES ARE ESTIMATED UPON UTILITY ATLAS INFORMATION. EXISTING AND PROPOSED SEWER IS SHOWN BASED UPON SURVEY DATA, ATLAS INFORMATION AND THE PROPOSED PLANS.

AECOM
 200 EAST MICHIGAN AVENUE, SUITE 1400
 ANN ARBOR, MI 48106-1500
 PHONE: (734) 973-7000 FAX: (734) 973-6800

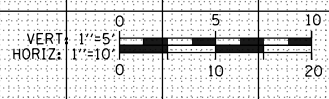
DESIGNED - SDH
 DRAWN - SDH
 CHECKED - MJE
 DATE - 1/29/2019

REVISIONS
 REVISION NO. DATE DESCRIPTION

STATE OF ILLINOIS
 DEPARTMENT OF TRANSPORTATION

CROSS SECTIONS
 SB I-90/94 MAINLINE - STAGE 3A
 SCALE: 1/8" = 1'-0"
 SHEET 13 OF 36 SHEETS STA. 6215+85.50 TO STA. 6216+32.96

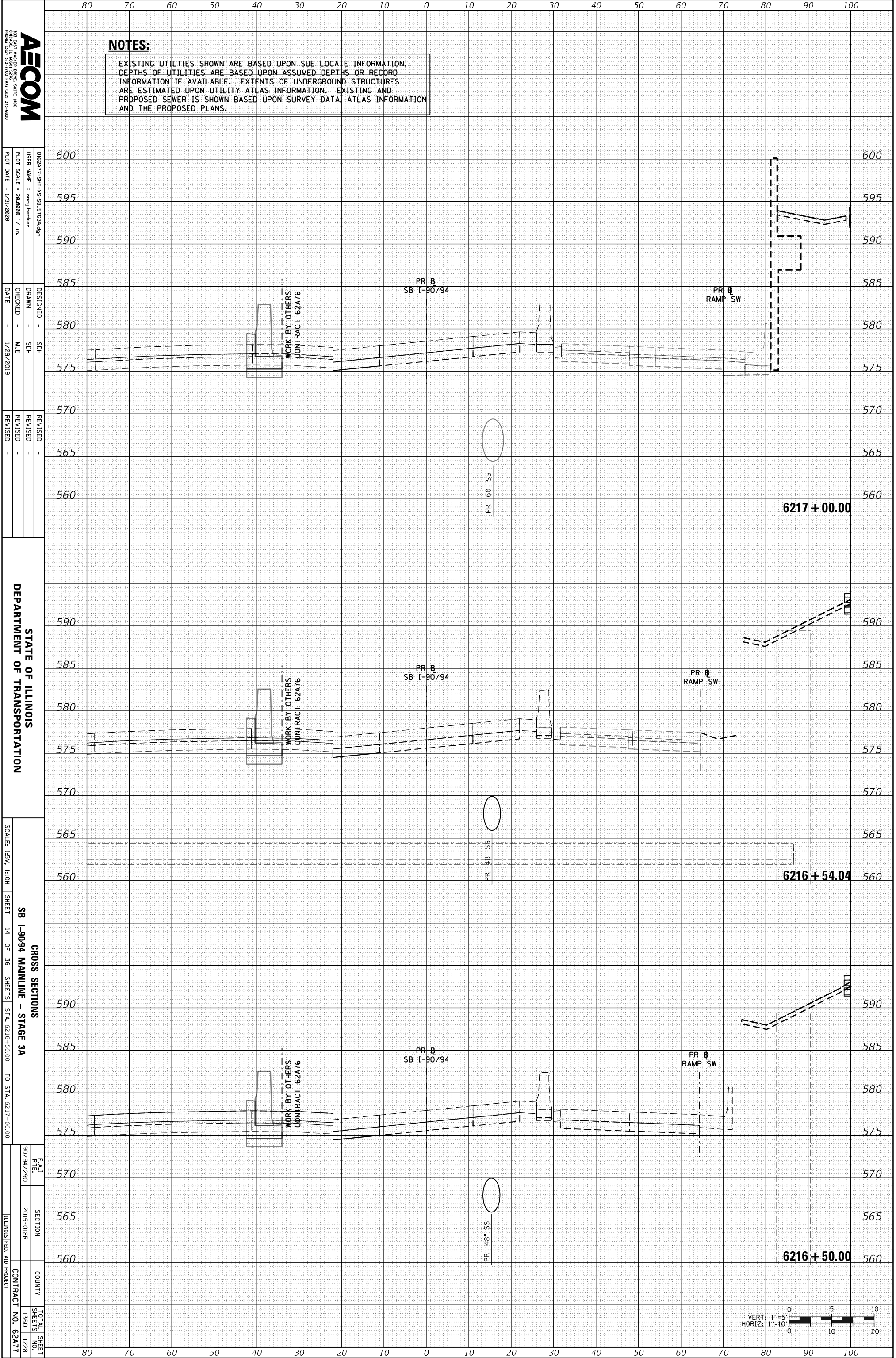
DATE: 9/09/2009
 SECTION: 2015-01BR
 COUNTY: ILLINOIS
 CONTRACT NO.: 62A77



ORIGINAL SURVEY	SURVEYED	BY	DATE
NOTE BOOK	PLOTTED		
	TEMPLATE		
	AREAS		
	AREAS CHECKED		

FINAL SURVEY	SURVEYED	BY	DATE
NOTE BOOK	PLOTTED		
	TEMPLATE		
	AREAS		
	AREAS CHECKED		

FILE PATH = p:\AECOM\NA-AWS\Aecom\online\local\AECOM_DS02.NA\Documents\01 Americas\Transportation\60269938 Circle\Phase 1\000_CAD\006_Roadway\Sheets\62A77 Contract\0162A77-SHT-XS-SB.STG3A.dgn



NOTES:
 EXISTING UTILITIES SHOWN ARE BASED UPON SUE LOCATE INFORMATION. DEPTHS OF UTILITIES ARE BASED UPON ASSUMED DEPTHS OR RECORD INFORMATION IF AVAILABLE. EXTENTS OF UNDERGROUND STRUCTURES ARE ESTIMATED UPON UTILITY ATLAS INFORMATION. EXISTING AND PROPOSED SEWER IS SHOWN BASED UPON SURVEY DATA, ATLAS INFORMATION AND THE PROPOSED PLANS.

AECOM
 200 EAST MICHIGAN AVENUE, SUITE 1400
 PHOENIX, ARIZONA 85012-1700 FAX: 602-971-8800

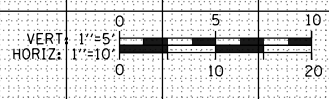
DESIGNED - SDH
 DRAWN - SDH
 CHECKED - MJE
 DATE - 1/29/2019

REVISIONS
 REVISION NO. DATE DESCRIPTION

STATE OF ILLINOIS
 DEPARTMENT OF TRANSPORTATION

SCALE: 1/8" = 1'-0"
 SHEET 14 OF 36 SHEETS
 SB I-90/94 MAINLINE - STAGE 3A
 TO STA. 6217+00.00

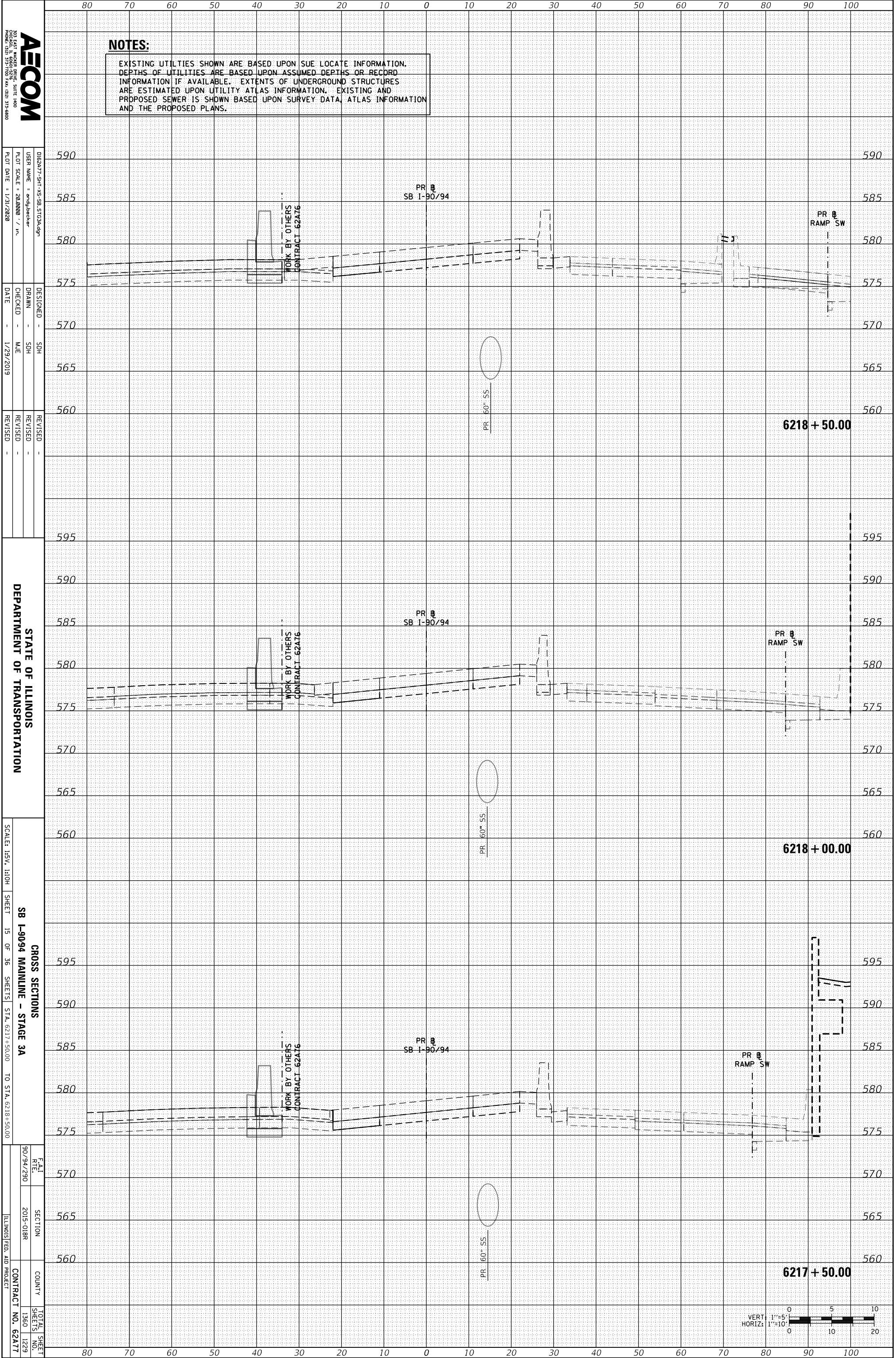
CROSS SECTIONS
 STA. 6216+50.00
 TOTAL SHEET NO. 1360
 SHEETS 1228
 CONTRACT NO. 62A77



ORIGINAL SURVEY	SURVEYED	BY	DATE
NOTE BOOK	PLOTTED		
	TEMPLATE		
	AREAS		
	AREAS CHECKED		

FINAL SURVEY	SURVEYED	BY	DATE
NOTE BOOK	PLOTTED		
	TEMPLATE		
	AREAS		
	AREAS CHECKED		

FILE PATH = p:\aecom\NA-AWSI\ecomonline\local\AECOM_DS02.NA\Documents\01 Americas\Transportation\60269938 Circle\Phase 1\11000.CAD\006_Roadway\Sheets\62A77 Contract\DI62A77-SHT-XS-SB.STG3A.dgn



NOTES:
 EXISTING UTILITIES SHOWN ARE BASED UPON SUE LOCATE INFORMATION. DEPTHS OF UTILITIES ARE BASED UPON ASSUMED DEPTHS OR RECORD INFORMATION IF AVAILABLE. EXTENTS OF UNDERGROUND STRUCTURES ARE ESTIMATED UPON UTILITY ATLAS INFORMATION. EXISTING AND PROPOSED SEWER IS SHOWN BASED UPON SURVEY DATA, ATLAS INFORMATION AND THE PROPOSED PLANS.

AECOM
 200 EAST MICHIGAN AVENUE, SUITE 1400
 ANN ARBOR, MI 48106-1500
 PHONE: (734) 517-1700 FAX: (734) 517-6800

0162A77-SHT-XS-SB.STG3A.dgn
 USER NAME = endrjb@ecor
 PLOT SCALE = 28.0000 / in.
 PLOT DATE = 1/31/2020

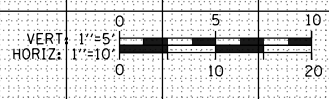
DESIGNED - SDH
 DRAWN - SDH
 CHECKED - MJE
 DATE - 1/29/2019

STATE OF ILLINOIS
 DEPARTMENT OF TRANSPORTATION

SCALE: H&V, 1:10

SHEET 15 OF 36 SHEETS
 SB I-90/94 MAINLINE - STAGE 3A
 STA. 6217+50.00 TO STA. 6218+50.00

CROSS SECTIONS
 DATE: 9/09/2015
 SECTION: 2015-01BR
 COUNTY: ILLINOIS
 TOTAL SHEET NO.: 1360
 SHEETS: 1229
 CONTRACT NO.: 62A77



ORIGINAL SURVEY	SURVEYED _____	BY _____	DATE _____
NOTE BOOK	PLOTTED _____		
	TEMPLATE _____		
	AREAS _____		
	AREAS CHECKED _____		

FINAL SURVEY	SURVEYED _____	BY _____	DATE _____
NOTE BOOK	PLOTTED _____		
	TEMPLATE _____		
	AREAS _____		
	AREAS CHECKED _____		

FILE PATH = p:\AECOM\NA\AWSI\ecomonline\local\AECOM_DS02.NA\Documents\01 Americas\Transportation\60269938 Circle\Phase 1\11000.CAD\006_Roadway\Sheets\62A77 Contract\0162A77-SHT-XS-SB.STG3A.dgn

NOTES:

EXISTING UTILITIES SHOWN ARE BASED UPON SUE LOCATE INFORMATION. DEPTHS OF UTILITIES ARE BASED UPON ASSUMED DEPTHS OR RECORD INFORMATION IF AVAILABLE. EXTENTS OF UNDERGROUND STRUCTURES ARE ESTIMATED UPON UTILITY ATLAS INFORMATION. EXISTING AND PROPOSED SEWER IS SHOWN BASED UPON SURVEY DATA, ATLAS INFORMATION AND THE PROPOSED PLANS.

AECOM
 200 EAST MICHIGAN AVENUE, SUITE 1400
 PHOENIX, ARIZONA 85001-4244
 PHONE: (480) 351-7000 FAX: (480) 351-6800

0162A77-SHT-XS-SB-STG3A.dgn
 USER NAME = endjbecker
 PLOT SCALE = 20,000.00 / in.
 PLOT DATE = 1/31/2020

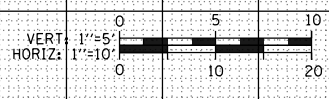
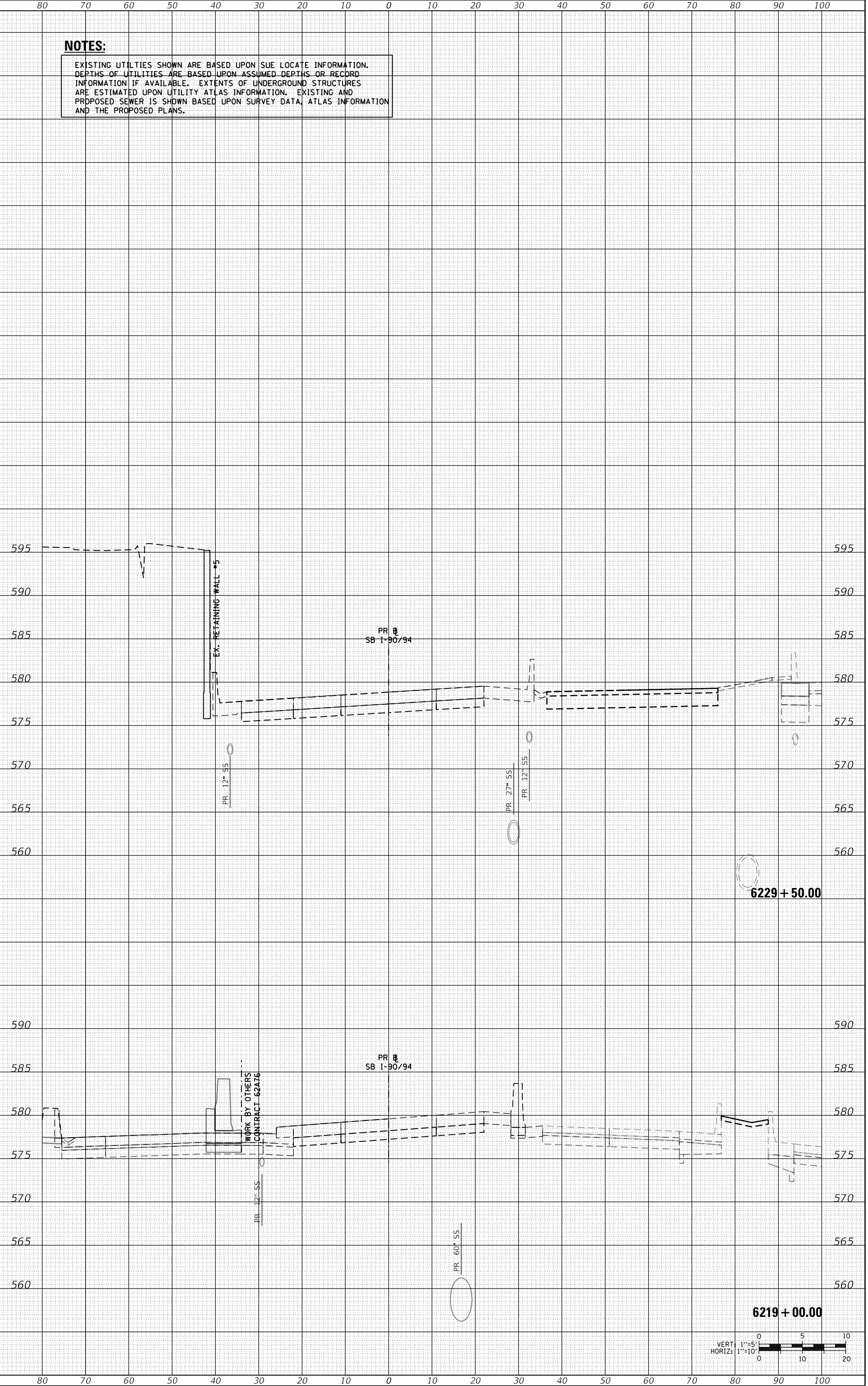
DESIGNED - SDH
 DRAWN - SDH
 CHECKED - MJE
 DATE - 1/29/2019

REVISED -
 REVISED -
 REVISED -

STATE OF ILLINOIS
 DEPARTMENT OF TRANSPORTATION

SCALE: H&V: 1"=10'
 SHEET 16 OF 36 SHEETS STA. 6219+00.00 TO STA. 6229+50.00
CROSS SECTIONS
 SB 1-90/94 MAINLINE - STAGE 3A

DATE 9/0/94/290
 SECTION 2015-01BR
 COUNTY ILLINOIS FED. AID PROJECT
 TOTAL SHEET NO. 1360
 SHEETS NO. 1230
 CONTRACT NO. 62A77



ORIGINAL SURVEY	SURVEYED	BY	DATE
NOTE BOOK	PLOTTED		
	TEMPLATE		
	AREAS		
	AREAS CHECKED		

FINAL SURVEY	SURVEYED	BY	DATE
NOTE BOOK	PLOTTED		
	TEMPLATE		
	AREAS		
	AREAS CHECKED		

FILE PATH = p:\AECOM-NA-AWSI\ecomonline\local\AECOM_DS02.NA\Documents\01 Americas\Transportation\60269938 Circle\Phase.II\000.CAD\006.Roadway\Sheets\62A77 Contract\0162A77-SHT-XS-SB.STG3A.dgn

NOTES:

EXISTING UTILITIES SHOWN ARE BASED UPON SUE LOCATE INFORMATION. DEPTHS OF UTILITIES ARE BASED UPON ASSUMED DEPTHS OR RECORD INFORMATION IF AVAILABLE. EXTENTS OF UNDERGROUND STRUCTURES ARE ESTIMATED UPON UTILITY ATLAS INFORMATION. EXISTING AND PROPOSED SEWER IS SHOWN BASED UPON SURVEY DATA, ATLAS INFORMATION AND THE PROPOSED PLANS.

AECOM
 200 EAST MICHIGAN AVENUE, SUITE 1400
 PHOENIX, ARIZONA 85001-5070 FAX: (602) 375-8800

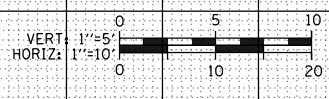
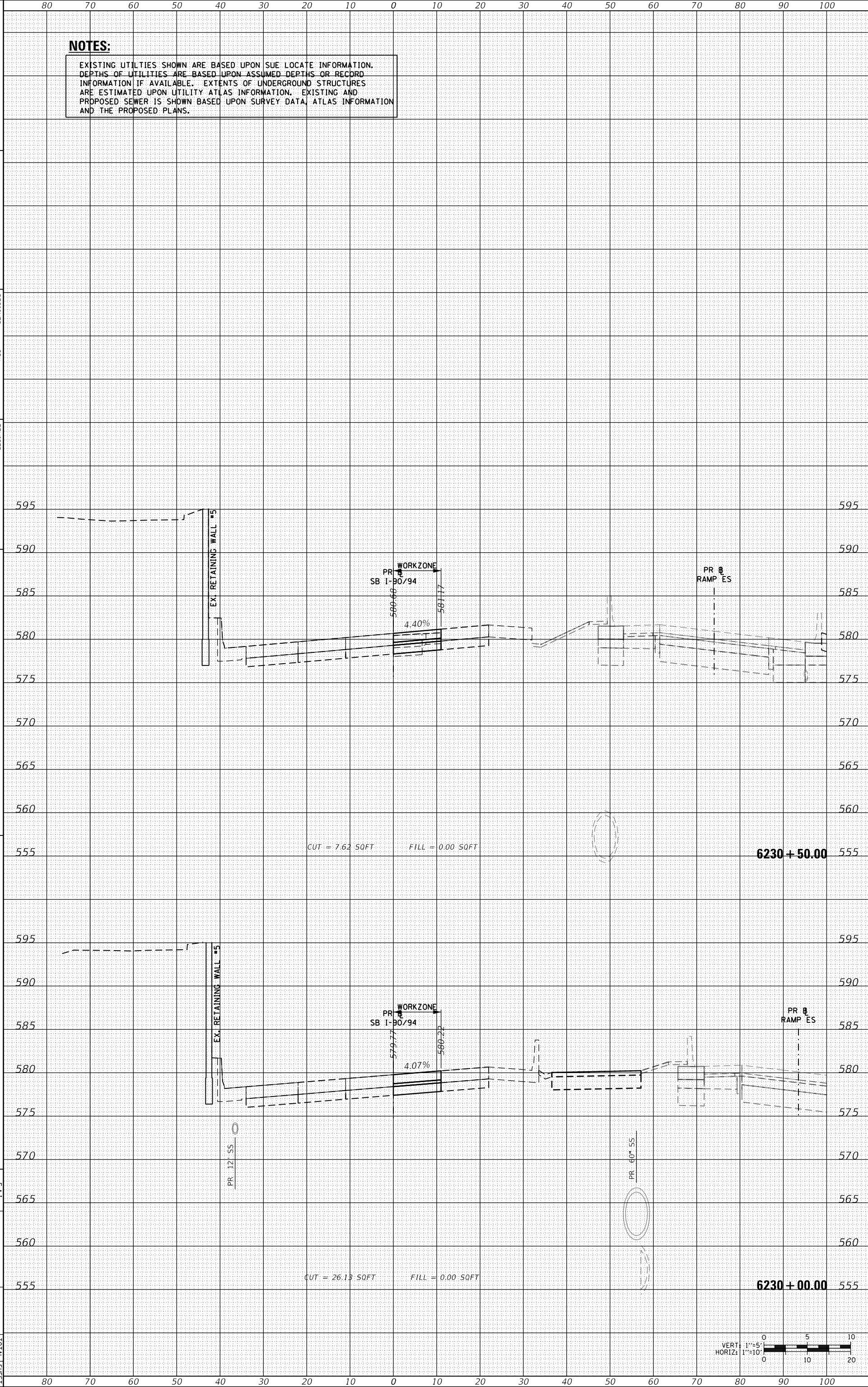
DESIGNED - SDH
 DRAWN - SDH
 CHECKED - MJE
 DATE - 1/29/2019

REVISIONS

STATE OF ILLINOIS
 DEPARTMENT OF TRANSPORTATION

CROSS SECTIONS
 SB 1-90/94 MAINLINE - STAGE 3A
 SCALE: 1/8" = 1'-0" SHEET 17 OF 36 SHEETS STA. 6230+00.00 TO STA. 6230+50.00

FILE NO. 90/94/290
 SECTION 2015-01BR
 COUNTY ILLINOIS
 TOTAL SHEETS 1360
 SHEETS NO. 1231
 CONTRACT NO. 62A77



ORIGINAL SURVEY	SURVEYED	BY	DATE
NOTE BOOK	PLOTTED		
	TEMPLATE		
	AREAS		
	AREAS CHECKED		

FINAL SURVEY	SURVEYED	BY	DATE
NOTE BOOK	PLOTTED		
	TEMPLATE		
	AREAS		
	AREAS CHECKED		

FILE PATH = p:\AECOM\NA-AWSI\ecomonline\local\AECOM_DS02.NA\Documents\01Americas\Transportation\60269938 Circle\Phase.II\000.CAD\006.Roadway\Sheets\62A77 Contract\0162A77-SHT-XS-SB.STG3A.dgn

NOTES:

EXISTING UTILITIES SHOWN ARE BASED UPON SUE LOCATE INFORMATION. DEPTHS OF UTILITIES ARE BASED UPON ASSUMED DEPTHS OR RECORD INFORMATION IF AVAILABLE. EXTENTS OF UNDERGROUND STRUCTURES ARE ESTIMATED UPON UTILITY ATLAS INFORMATION. EXISTING AND PROPOSED SEWER IS SHOWN BASED UPON SURVEY DATA, ATLAS INFORMATION AND THE PROPOSED PLANS.

AECOM
 200 EAST MICHIGAN AVENUE, SUITE 1400
 PHOENIX, ARIZONA 85001-1000 FAX: (602) 375-8800

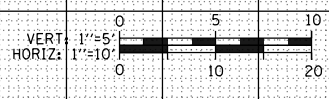
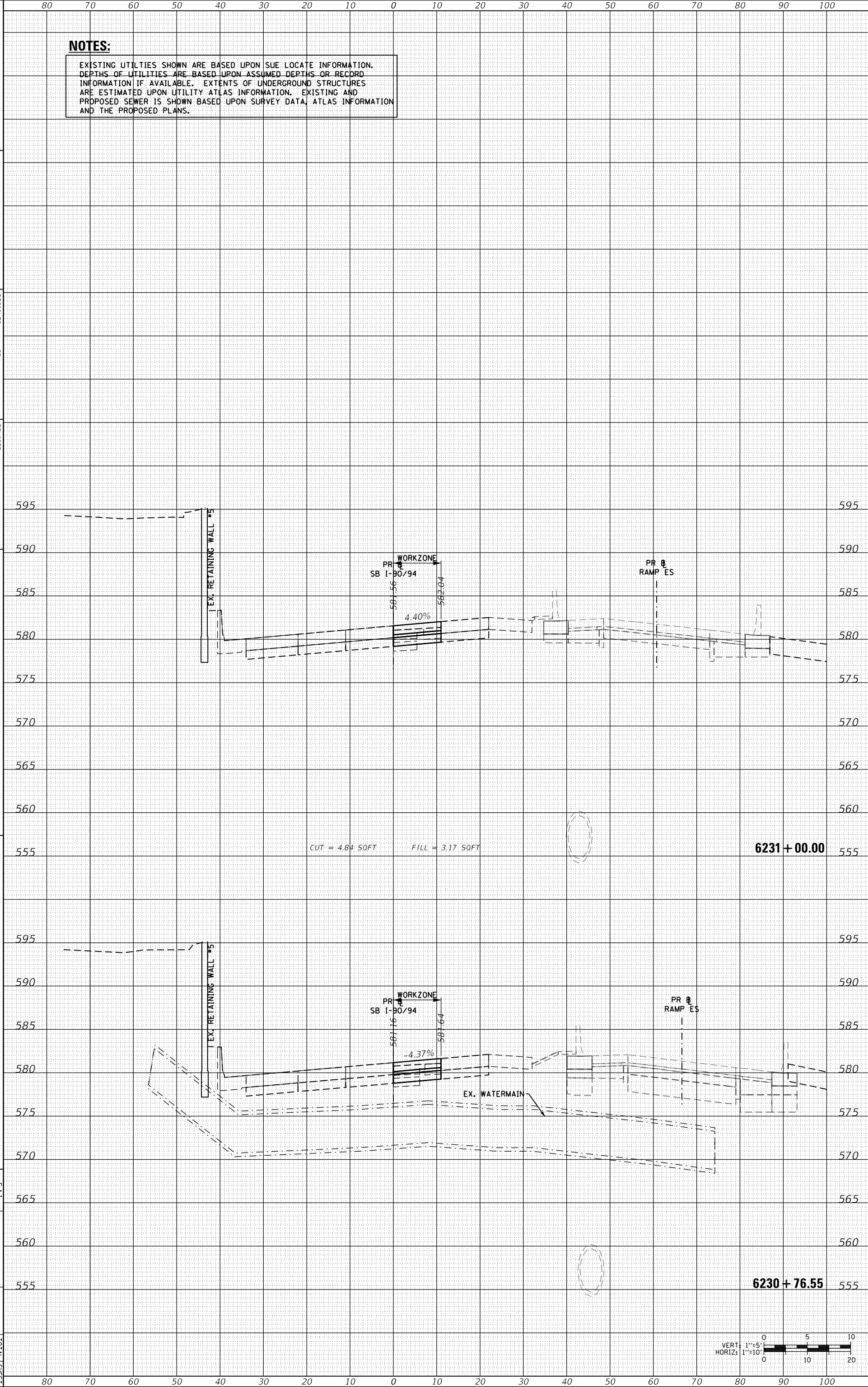
DESIGNED - SDH
 DRAWN - SDH
 CHECKED - MJE
 DATE - 1/29/2019

REVISIONS

STATE OF ILLINOIS
 DEPARTMENT OF TRANSPORTATION

CROSS SECTIONS
 SB 1-90/94 MAINLINE - STAGE 3A
 SCALE: 1/8" = 1'-0"
 SHEET 18 OF 36 SHEETS STA. 6230+76.55 TO STA. 6231+00.00

DATE 9/09/200
 SECTION 2015-01BR
 COUNTY ILLINOIS FED. AID PROJECT
 TOTAL SHEETS 1360
 SHEETS NO. 1232
 CONTRACT NO. 62A77



ORIGINAL SURVEY	SURVEYED _____	BY _____	DATE _____
NOTE BOOK	PLOTTED _____		
	TEMPLATE _____		
	AREAS _____		
	AREAS CHECKED _____		

FINAL SURVEY	SURVEYED _____	BY _____	DATE _____
NOTE BOOK	PLOTTED _____		
	TEMPLATE _____		
	AREAS _____		
	AREAS CHECKED _____		

FILE PATH = p:\AECOM\NA\AWSI\ecomonline\local\AECOM_DS02.NA\Documents\01 Americas\Transportation\62269938 Circle\Phase 1\11000.CAD\006_Roadway\Sheets\62A77 Contract\0162A77-SHT-XS-SB.STG3A.dgn

NOTES:

EXISTING UTILITIES SHOWN ARE BASED UPON SUE LOCATE INFORMATION. DEPTHS OF UTILITIES ARE BASED UPON ASSUMED DEPTHS OR RECORD INFORMATION IF AVAILABLE. EXTENTS OF UNDERGROUND STRUCTURES ARE ESTIMATED UPON UTILITY ATLAS INFORMATION. EXISTING AND PROPOSED SEWER IS SHOWN BASED UPON SURVEY DATA, ATLAS INFORMATION AND THE PROPOSED PLANS.

AECOM
 200 EAST MICHIGAN AVENUE, SUITE 1400
 PHOENIX, ARIZONA 85001-4244
 PHONE: (480) 351-7700 FAX: (480) 351-6800

0162A77-SHT-XS-SB.STG3A.dgn
 USER NAME = endjbecker
 PLOT SCALE = 28.0000 / in.
 PLOT DATE = 1/31/2020

DESIGNED - SDH
 DRAWN - SDH
 CHECKED - MJE
 DATE - 1/29/2019

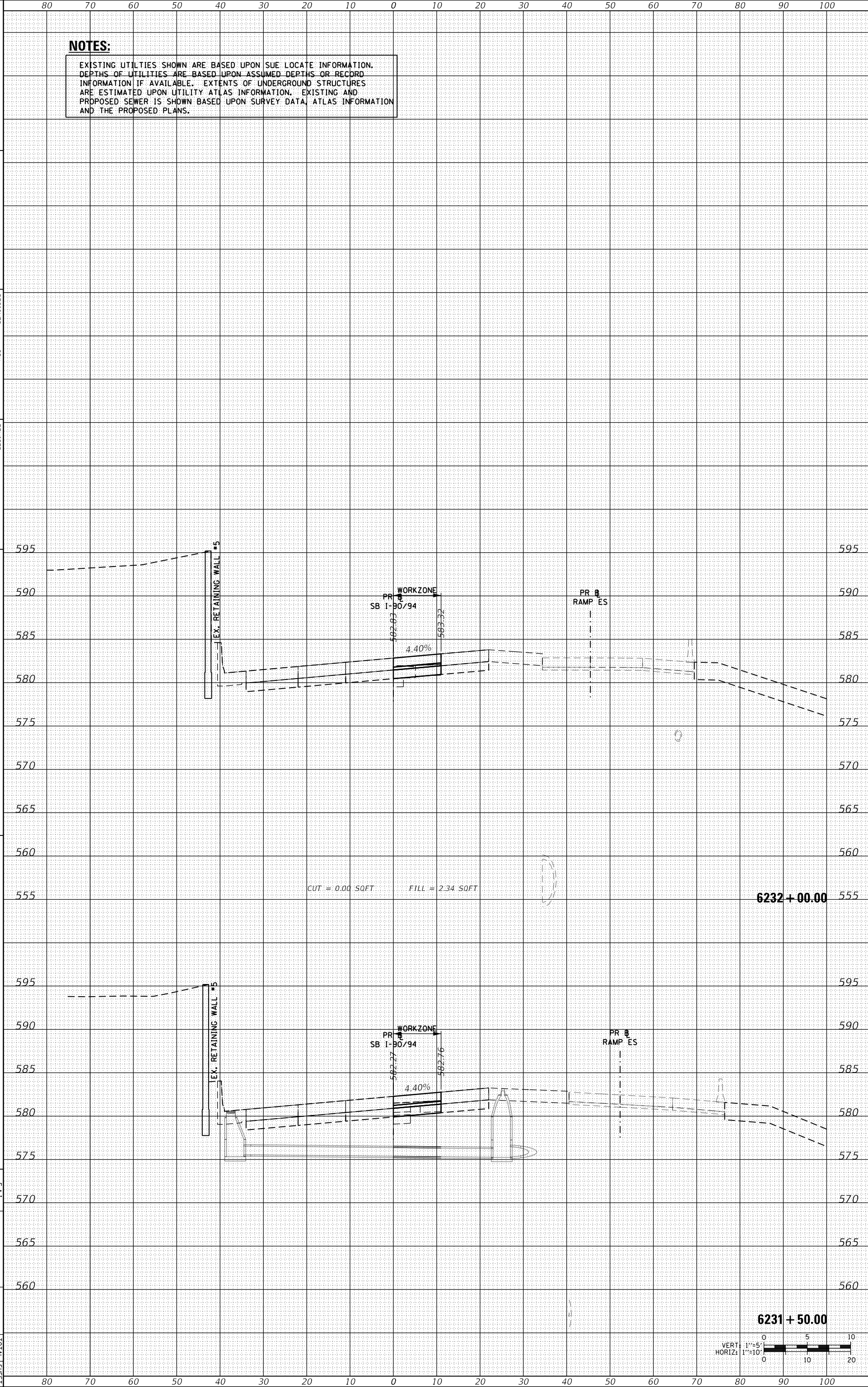
REVISED -
 REVISED -
 REVISED -

STATE OF ILLINOIS
 DEPARTMENT OF TRANSPORTATION

SCALE: H&V: 1:10
 SHEET 19 OF 36 SHEETS STA. 6231+50.00 TO STA. 6232+00.00

CROSS SECTIONS
 SB 1-90/94 MAINLINE - STAGE 3A

DATE 9/94/290
 SECTION 2015-01BR
 COUNTY ILLINOIS FED. AID PROJECT
 TOTAL SHEET SHEETS NO. 1360 1233
 CONTRACT NO. 62A77



ORIGINAL SURVEY	SURVEYED	BY	DATE
NOTE BOOK	PLOTTED		
	TEMPLATE		
	AREAS		
	AREAS CHECKED		

FINAL SURVEY	SURVEYED	BY	DATE
NOTE BOOK	PLOTTED		
	TEMPLATE		
	AREAS		
	AREAS CHECKED		

FILE PATH = p:\AECOM\NA\AWSI\aeconline\local\AECOM_DS02.NA\Documents\01 Americas\Transportation\6269938 Circle\Phase 1\11000.CAD\006_Roadway\Sheets\62A77 Contract\0162A77-SHT-XS-SB.STG3A.dgn

NOTES:

EXISTING UTILITIES SHOWN ARE BASED UPON SUE LOCATE INFORMATION. DEPTHS OF UTILITIES ARE BASED UPON ASSUMED DEPTHS OR RECORD INFORMATION IF AVAILABLE. EXTENTS OF UNDERGROUND STRUCTURES ARE ESTIMATED UPON UTILITY ATLAS INFORMATION. EXISTING AND PROPOSED SEWER IS SHOWN BASED UPON SURVEY DATA, ATLAS INFORMATION AND THE PROPOSED PLANS.

AECOM
 200 EAST MICHIGAN AVENUE, SUITE 1400
 PHOENIX, ARIZONA 85001-5070 FAX: (480) 371-8800

DESIGNED BY: SDH
 USER NAME: endrjb@aec.com
 PLOT SCALE: 28.0000 / in.
 PLOT DATE: 1/31/2020

DESIGNED BY: SDH
 DRAWN BY: SDH
 CHECKED BY: MJE
 DATE: 1/29/2019

REVISIONS

600	
595	
590	
585	
580	
575	
570	
565	
560	
555	

STATE OF ILLINOIS
 DEPARTMENT OF TRANSPORTATION

SCALE: H&V: 1"=10'

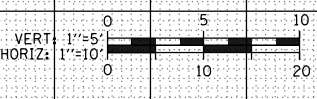
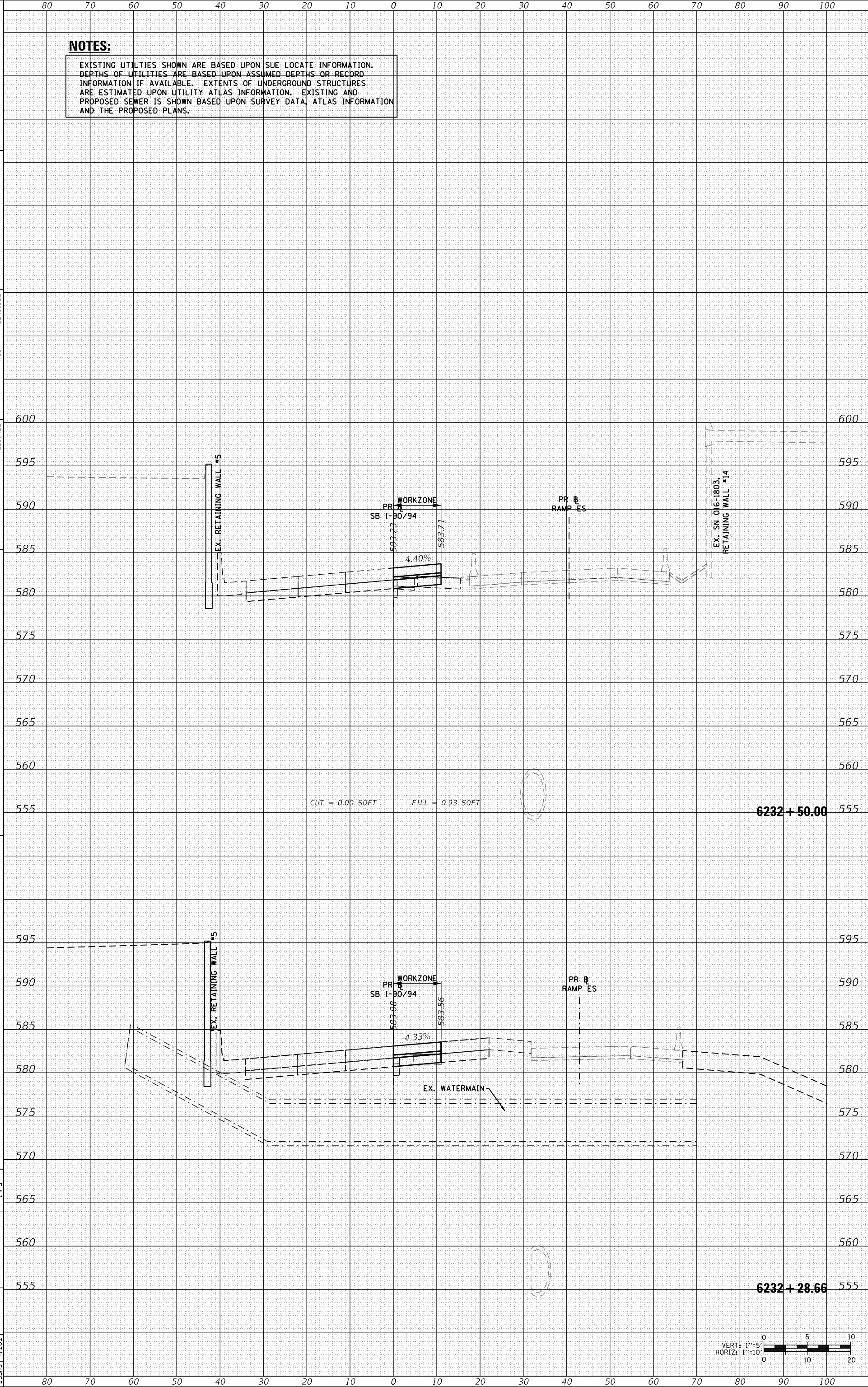
SHEET 20 OF 36 SHEETS
 SB L-90/94 MAINLINE - STAGE 3A
 STA. 6232+28.66 TO STA. 6232+50.00

DATE: 9/09/2010

SECTION: 2015-01BR

COUNTY: ILLINOIS
 CONTRACT NO.: 62A77


TOTAL SHEETS: 1360
 SHEETS NO.: 1234



ORIGINAL SURVEY	SURVEYED	BY	DATE
NOTE BOOK	PLOTTED		
	TEMPLATE		
	AREAS		
	AREAS CHECKED		

FINAL SURVEY	SURVEYED	BY	DATE
NOTE BOOK	PLOTTED		
	TEMPLATE		
	AREAS		
	AREAS CHECKED		

FILE PATH = p:\AECOM\NA-AWS\Aeconline\local\AECOM_DS02.NA\Documents\01 Americas\Transportation\60269938 Circle\Phase.II\000.CAD\006.Roadway\Sheets\62A77 Contract\0162A77-SHT-XS-SB.STG3A.dgn



NOTES:
 EXISTING UTILITIES SHOWN ARE BASED UPON SUE LOCATE INFORMATION. DEPTHS OF UTILITIES ARE BASED UPON ASSUMED DEPTHS OR RECORD INFORMATION IF AVAILABLE. EXTENTS OF UNDERGROUND STRUCTURES ARE ESTIMATED UPON UTILITY ATLAS INFORMATION. EXISTING AND PROPOSED SEWER IS SHOWN BASED UPON SURVEY DATA, ATLAS INFORMATION AND THE PROPOSED PLANS.

AECOM
 200 EAST MICHIGAN AVENUE, SUITE 1400
 PHOENIX, ARIZONA 85001-1700 FAX: (480) 373-6800

0162A77-SHT-XS-SB.STG3A.dgn
 USER NAME = endrjbecker
 PLOT SCALE = 20.0000 / in.
 PLOT DATE = 1/31/2020

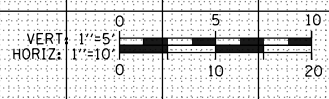
DESIGNED - SDH
 DRAWN - SDH
 CHECKED - MJE
 DATE - 1/29/2019

REVISIONS
 REVISION -
 REVISION -
 REVISION -

STATE OF ILLINOIS
 DEPARTMENT OF TRANSPORTATION

CROSS SECTIONS
 SB 1-90/94 MAINLINE - STAGE 3A
 SCALE: 1/8" = 1'-0"
 SHEET 21 OF 36 SHEETS STA. 6233+00.00 TO STA. 6233+50.00

DATE 9/9/2015
 SECTION 2015-01BR
 COUNTY ILLINOIS FED. AID PROJECT
 TOTAL SHEET SHEETS NO. 1360 1235
 CONTRACT NO. 62A77



ORIGINAL SURVEY	SURVEYED	BY	DATE
NOTE BOOK	PLOTTED		
	TEMPLATE		
	AREAS		
	AREAS CHECKED		

FINAL SURVEY	SURVEYED	BY	DATE
NOTE BOOK	PLOTTED		
	TEMPLATE		
	AREAS		
	AREAS CHECKED		

FILE PATH = p:\a\AECOM-NA-AWSI\ecomonline\local\AECOM_DS02.NA\Documents\01 Americas\Transportation\60269938 Circle\Phase 1\000_CAD\006_Roadway\Sheets\62A77 Contract\0162A77-SHT-XS-SB.STG3A.dgn

NOTES:

EXISTING UTILITIES SHOWN ARE BASED UPON SUE LOCATE INFORMATION. DEPTHS OF UTILITIES ARE BASED UPON ASSUMED DEPTHS OR RECORD INFORMATION IF AVAILABLE. EXTENTS OF UNDERGROUND STRUCTURES ARE ESTIMATED UPON UTILITY ATLAS INFORMATION. EXISTING AND PROPOSED SEWER IS SHOWN BASED UPON SURVEY DATA, ATLAS INFORMATION AND THE PROPOSED PLANS.

AECOM
 200 EAST MICHIGAN AVENUE, SUITE 1400
 PHOENIX, ARIZONA 85001-1000 FAX: (602) 374-6800

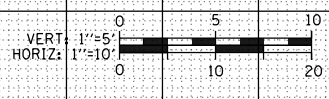
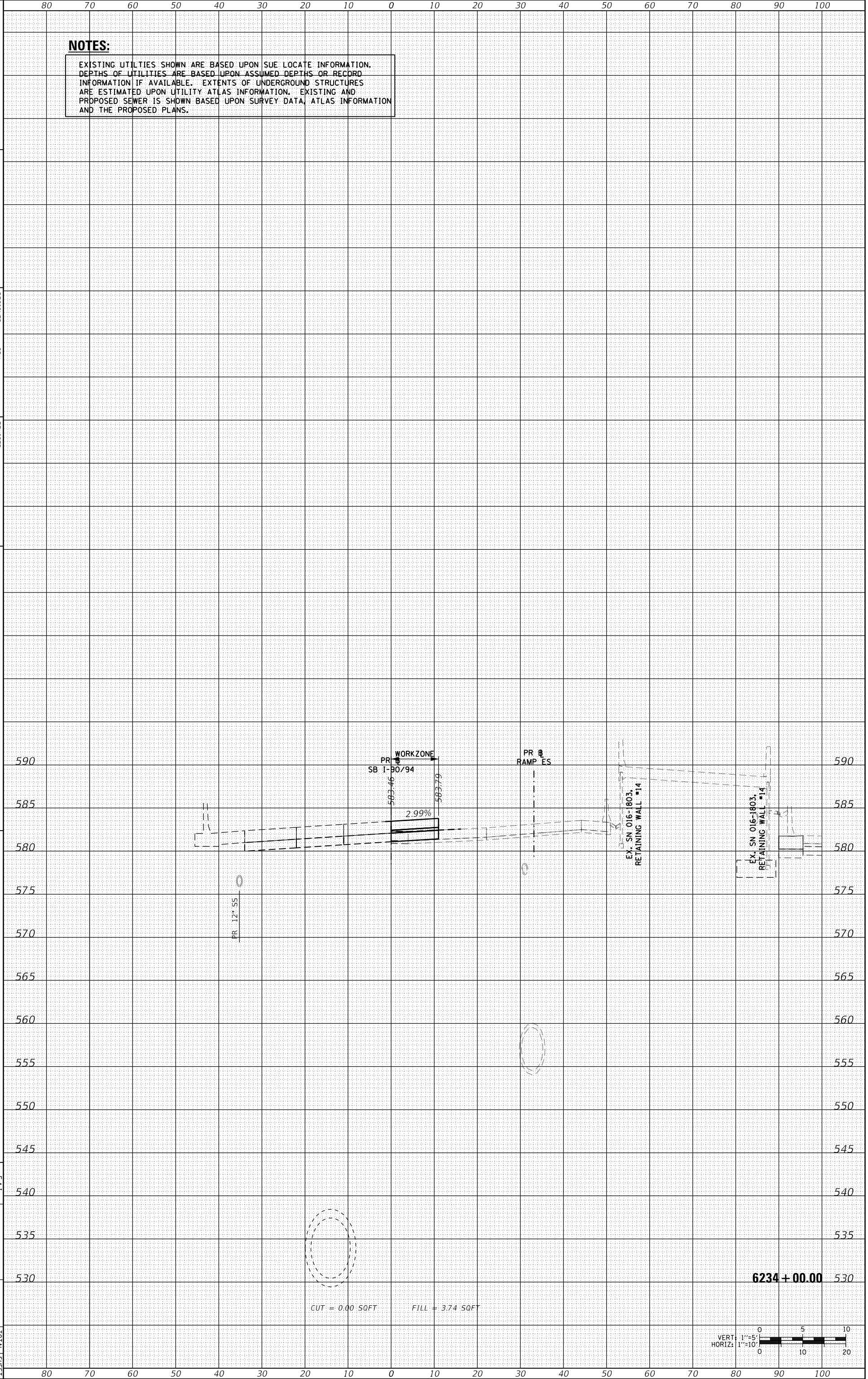
DESIGNED - SDH
 DRAWN - SDH
 CHECKED - MJE
 DATE - 1/29/2019

REVISIONS
 REVISION NO. DATE DESCRIPTION

STATE OF ILLINOIS
 DEPARTMENT OF TRANSPORTATION

CROSS SECTIONS
 SB 1-90/94 MAINLINE - STAGE 3A
 SCALE: 1/8" = 1'-0" SHEET 22 OF 36 SHEETS STA. 6234+00.00 TO STA. 6234+00.00

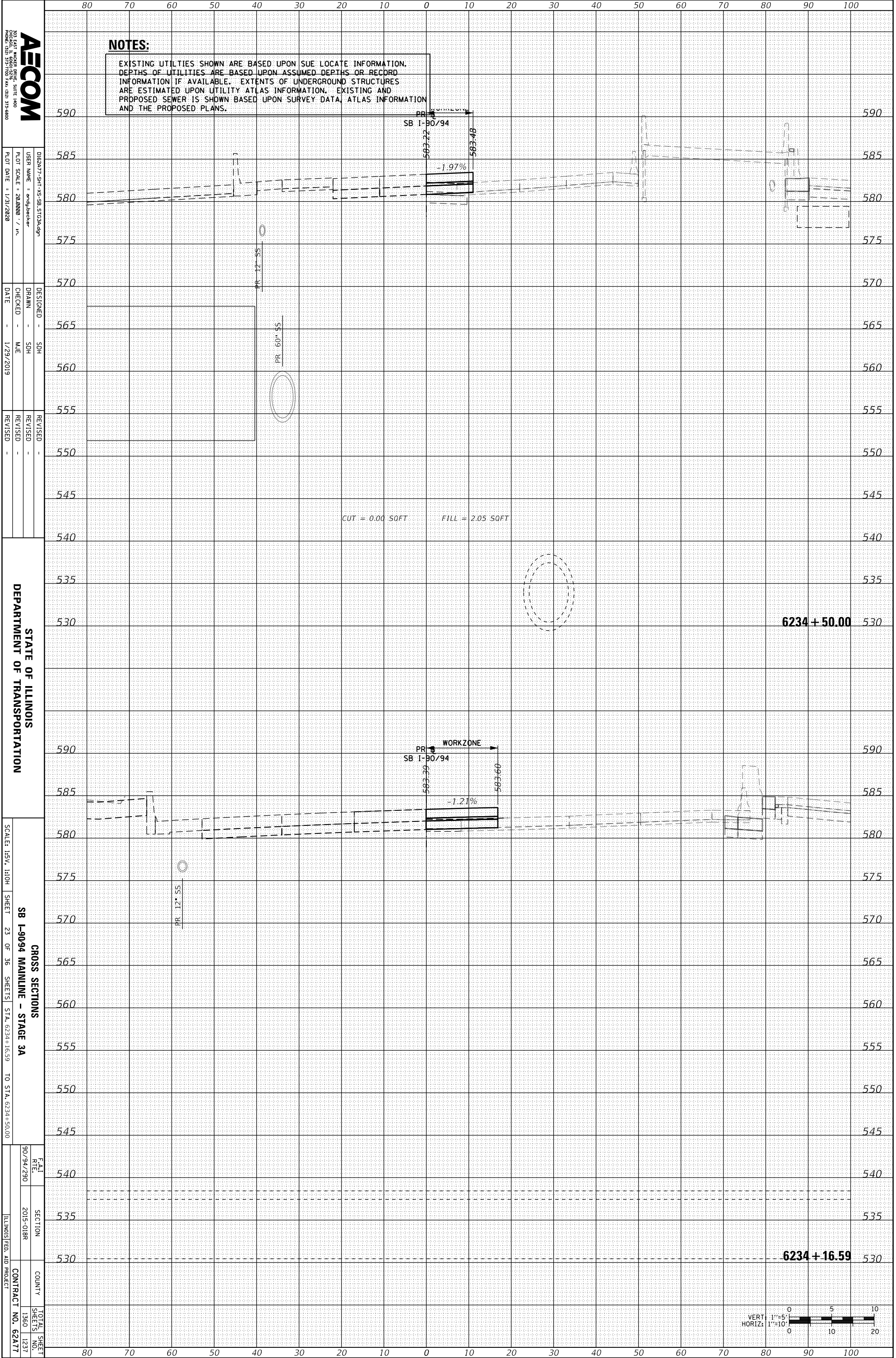
DATE 9/0/94/290 SECTION 2015-01BR COUNTY TOTAL SHEETS 1360 SHEETS NO. 1236 CONTRACT NO. 62A77 ILLINOIS FED. AID PROJECT



ORIGINAL SURVEY	SURVEYED	BY	DATE
NOTE BOOK	PLOTTED		
	TEMPLATE		
	AREAS		
	AREAS CHECKED		

FINAL SURVEY	SURVEYED	BY	DATE
NOTE BOOK	PLOTTED		
	TEMPLATE		
	AREAS		
	AREAS CHECKED		

FILE PATH = p:\AECOM\NA-AWSI\ecomonline\local\AECOM_DS02_NA\Documents\01_Americas\Transportation\60269938_Circle\Phase_1\11000_CAD\006_Roadway\Sheets\62A77_Contract\0162A77-SHT-XS-SB.STG3A.dgn



NOTES:
 EXISTING UTILITIES SHOWN ARE BASED UPON SUE LOCATE INFORMATION. DEPTHS OF UTILITIES ARE BASED UPON ASSUMED DEPTHS OR RECORD INFORMATION IF AVAILABLE. EXTENTS OF UNDERGROUND STRUCTURES ARE ESTIMATED UPON UTILITY ATLAS INFORMATION. EXISTING AND PROPOSED SEWER IS SHOWN BASED UPON SURVEY DATA, ATLAS INFORMATION AND THE PROPOSED PLANS.

AECOM
 200 EAST WISCONSIN AVENUE, SUITE 1400
 PHOENIX, ARIZONA 85004-1700 FAX: (602) 374-6800

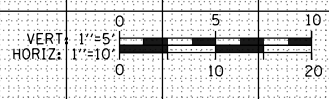
DESIGNED BY: SDH
 DRAWN BY: SDH
 CHECKED BY: MJE
 DATE: 1/29/2019

REVISIONS:
 REVISION NO. | DATE | DESCRIPTION

STATE OF ILLINOIS
 DEPARTMENT OF TRANSPORTATION

CROSS SECTIONS
 SB 1-90/94 MAINLINE - STAGE 3A
 SCALE: 1/8" = 1' HORIZ. 1/10" = 5' VERT.
 SHEET 23 OF 36 SHEETS STA. 6234+16.59 TO STA. 6234+50.00

DATE: 9/09/2010
 SECTION: 2015-01BR
 COUNTY: ILLINOIS
 TOTAL SHEETS: 36
 SHEETS NO.: 1237
 CONTRACT NO.: 62A77



ORIGINAL SURVEY	SURVEYED	BY	DATE
NOTE BOOK	PLOTTED		
	TEMPLATE		
	AREAS		
	AREAS CHECKED		

FINAL SURVEY	SURVEYED	BY	DATE
NOTE BOOK	PLOTTED		
	TEMPLATE		
	AREAS		
	AREAS CHECKED		

FILE PATH = p:\AECOM\NA\AWSI\aeconline\local\AECOM_DS02\NA\Documents\01 Americas\Transportation\6269938 Circle\Phase 1\11000_CAD\006_Roadway\Sheets\62A77 Contract\0162A77-SHT-XS-SB.STG3A.dgn

NOTES:

EXISTING UTILITIES SHOWN ARE BASED UPON SUE LOCATE INFORMATION. DEPTHS OF UTILITIES ARE BASED UPON ASSUMED DEPTHS OR RECORD INFORMATION IF AVAILABLE. EXTENTS OF UNDERGROUND STRUCTURES ARE ESTIMATED UPON UTILITY ATLAS INFORMATION. EXISTING AND PROPOSED SEWER IS SHOWN BASED UPON SURVEY DATA, ATLAS INFORMATION AND THE PROPOSED PLANS.

AECOM
 200 EAST MICHIGAN AVENUE, SUITE 1400
 PHOENIX, ARIZONA 85016-1700 FAX: (480) 375-8800

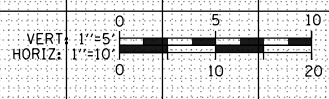
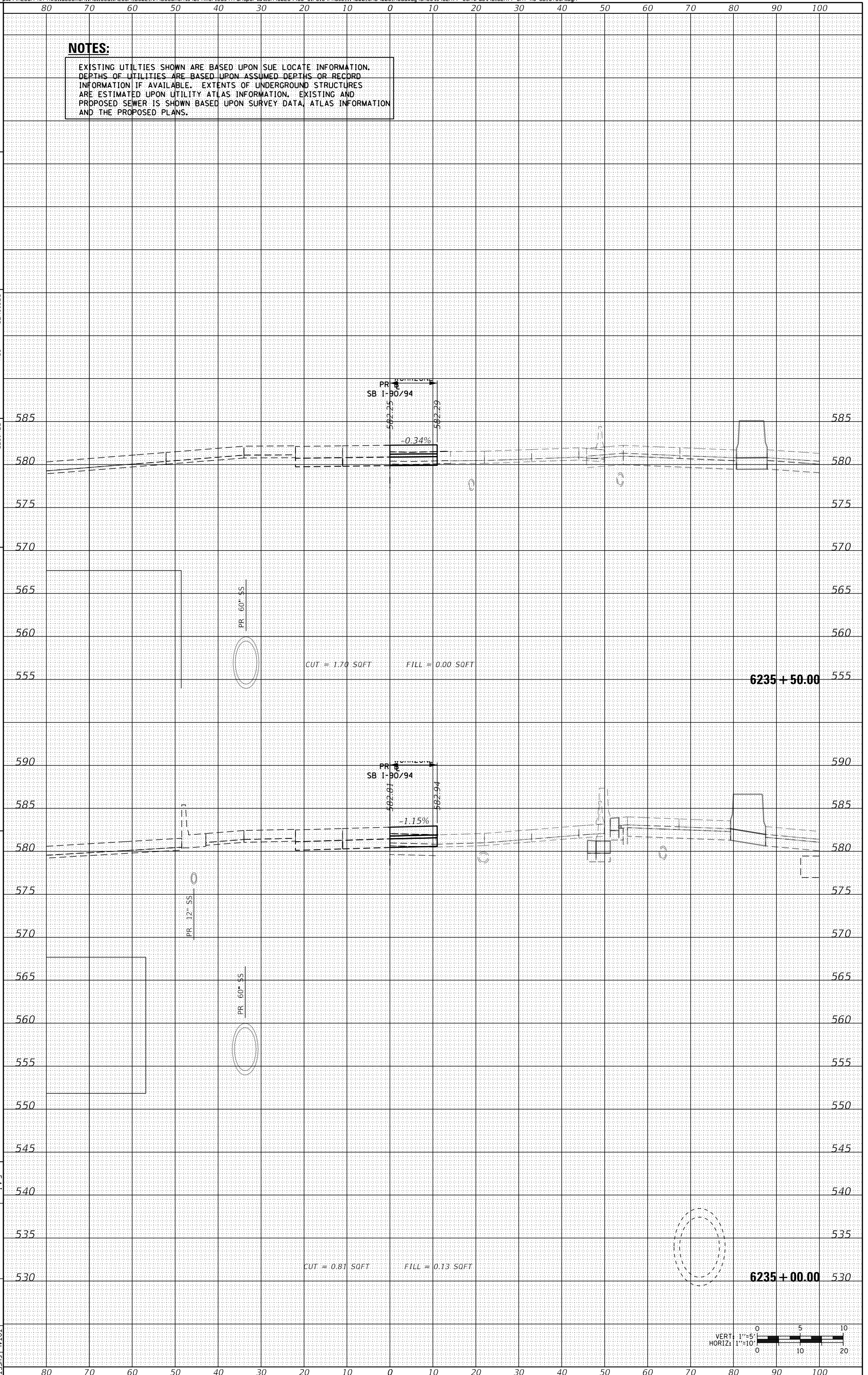
DESIGNED - SDH
 DRAWN - SDH
 CHECKED - MJE
 DATE - 1/29/2019

REVISIONS
 REVISION NO. DATE DESCRIPTION

STATE OF ILLINOIS
 DEPARTMENT OF TRANSPORTATION

CROSS SECTIONS
 SB 1-90/94 MAINLINE - STAGE 3A
 SCALE: HORIZ. 1"=10' VERT. 1"=5'
 SHEET 24 OF 36 SHEETS STA. 6235+00.00 TO STA. 6235+50.00

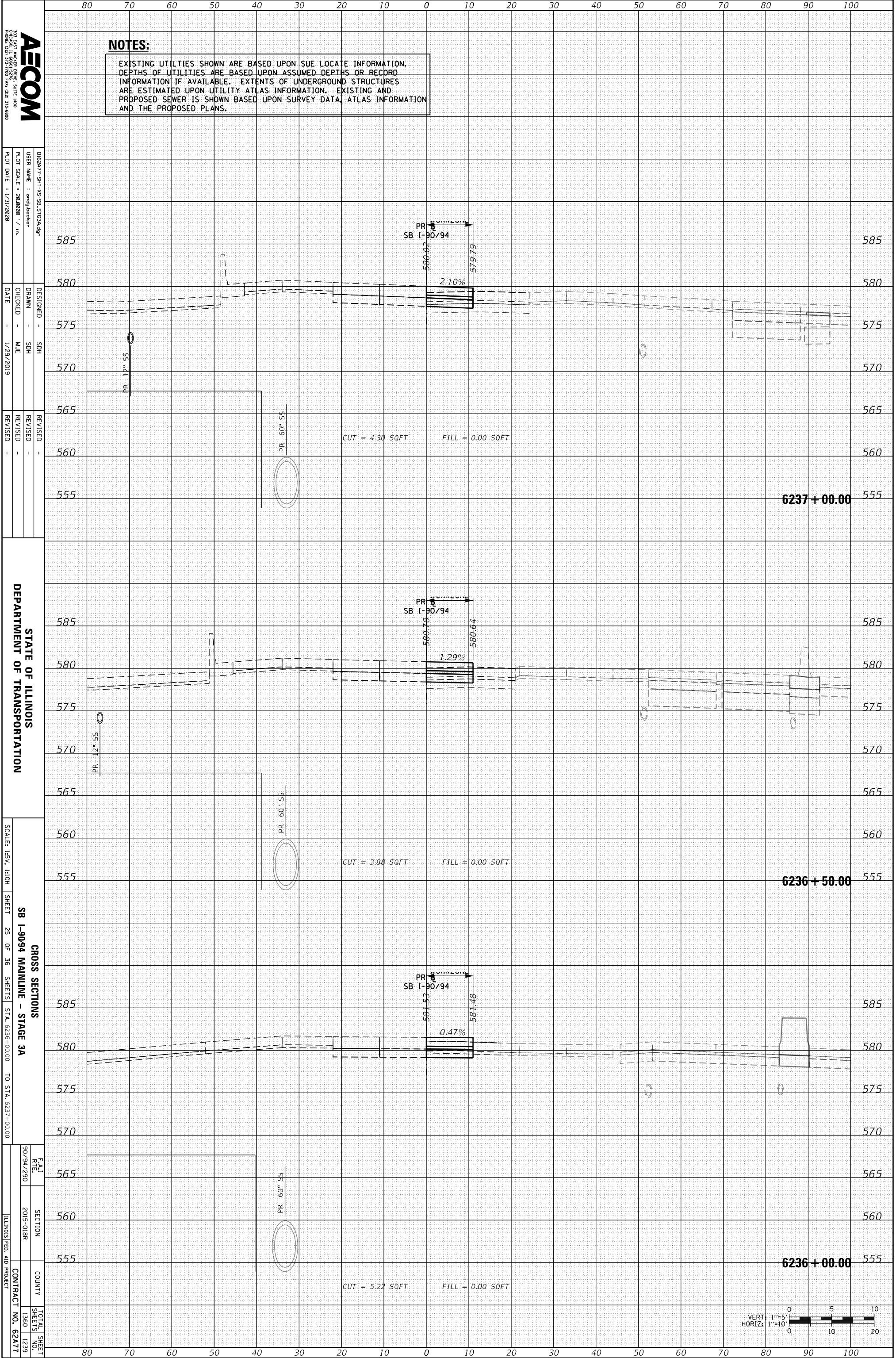
DATE 9/94/290
 SECTION 2015-01BR
 COUNTY ILLINOIS FED. AID PROJECT
 TOTAL SHEET NO. 1360
 SHEETS NO. 1238
 CONTRACT NO. 62A77



ORIGINAL SURVEY	SURVEYED	BY	DATE
NOTE BOOK	PLOTTED		
	TEMPLATE		
	AREAS		
	AREAS CHECKED		

FINAL SURVEY	SURVEYED	BY	DATE
NOTE BOOK	PLOTTED		
	TEMPLATE		
	AREAS		
	AREAS CHECKED		

FILE PATH = p:\AECOM\NA-AWSI\ecomonline\local\AECOM_DS02\NA\Documents\01 Americas\Transportation\60269938 Circle\Phase 1\11000.CAD\006_Roadway\Sheets\62A77 Contract\0162A77-SHT-XS-SB.STG3A.dgn



NOTES:
 EXISTING UTILITIES SHOWN ARE BASED UPON SUE LOCATE INFORMATION. DEPTHS OF UTILITIES ARE BASED UPON ASSUMED DEPTHS OR RECORD INFORMATION IF AVAILABLE. EXTENTS OF UNDERGROUND STRUCTURES ARE ESTIMATED UPON UTILITY ATLAS INFORMATION. EXISTING AND PROPOSED SEWER IS SHOWN BASED UPON SURVEY DATA, ATLAS INFORMATION AND THE PROPOSED PLANS.

AECOM
 200 EAST MICHIGAN AVENUE, SUITE 1400
 PHOENIX, ARIZONA 85001-4244

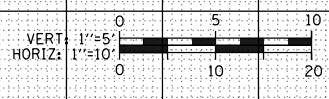
DESIGNED BY: SDH
 DRAWN BY: SDH
 CHECKED BY: MJE
 DATE: 1/29/2019

REVISIONS:
 REVISION NO. | DATE | DESCRIPTION

STATE OF ILLINOIS
 DEPARTMENT OF TRANSPORTATION

SCALE: 1/8" = 1'-0"
 SHEET 25 OF 36 SHEETS
 SB 1-90/94 MAINLINE - STAGE 3A
 TO STA. 6237+00.00

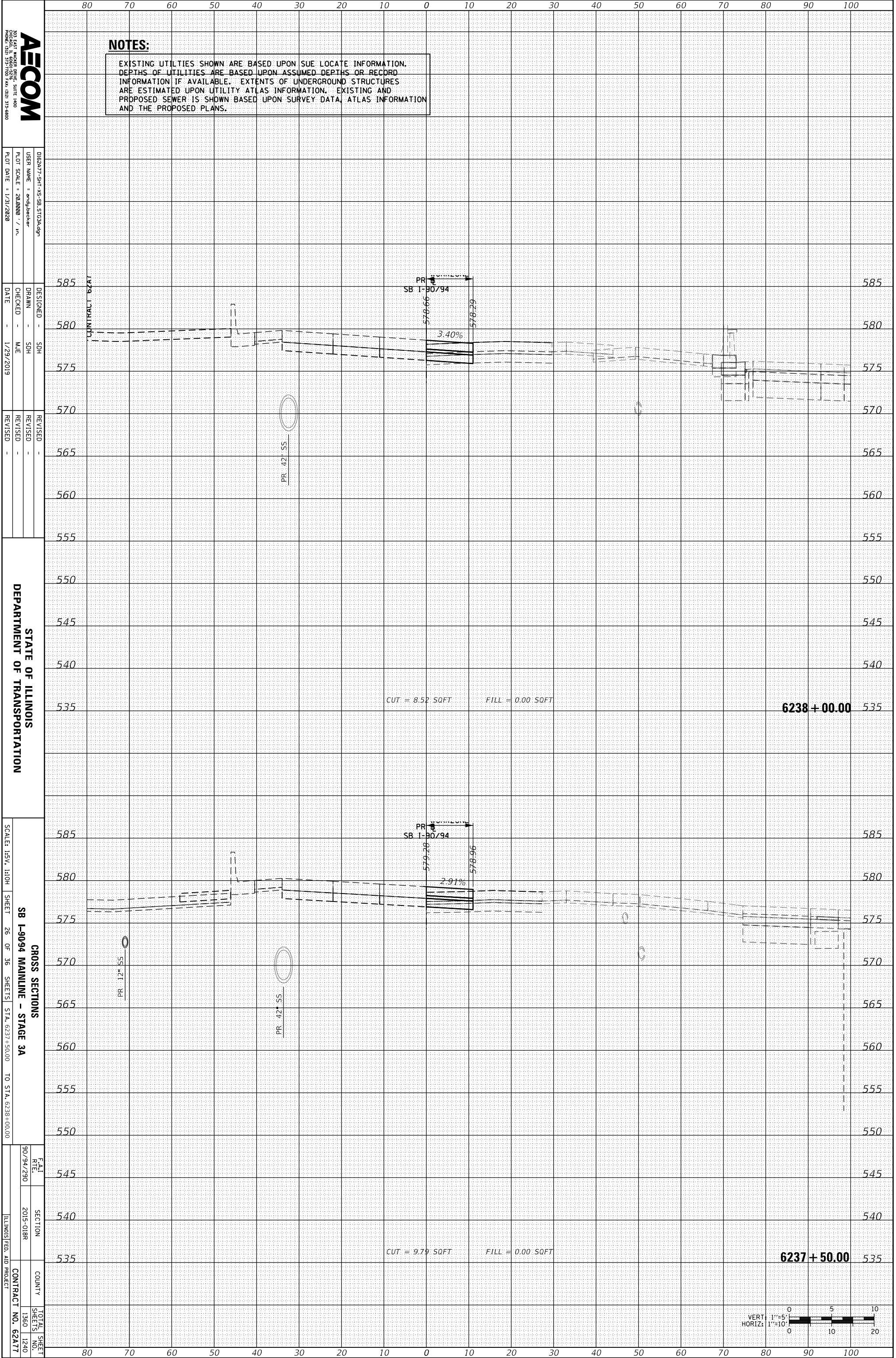
CROSS SECTIONS
 TOTAL SHEET NO. 1360
 SHEETS NO. 1239
 ILLINOIS FED. AID PROJECT CONTRACT NO. 62A77



ORIGINAL SURVEY	SURVEYED	BY	DATE
NOTE BOOK	PLOTTED		
	TEMPLATE		
	AREAS		
	AREAS CHECKED		

FINAL SURVEY	SURVEYED	BY	DATE
NOTE BOOK	PLOTTED		
	TEMPLATE		
	AREAS		
	AREAS CHECKED		

FILE PATH = p:\a\AECOM-NA-AWSI.aecom\online.local\AECOM_DS02.NA\Documents\01 Americas\Transportation\60269938 Circle\Phase.II\000.CAD\006_Roadway\Sheets\62A77 Contract\0162A77-SHT-XS-SB.STG3A.dgn



NOTES:
 EXISTING UTILITIES SHOWN ARE BASED UPON SUE LOCATE INFORMATION. DEPTHS OF UTILITIES ARE BASED UPON ASSUMED DEPTHS OR RECORD INFORMATION IF AVAILABLE. EXTENTS OF UNDERGROUND STRUCTURES ARE ESTIMATED UPON UTILITY ATLAS INFORMATION. EXISTING AND PROPOSED SEWER IS SHOWN BASED UPON SURVEY DATA, ATLAS INFORMATION AND THE PROPOSED PLANS.

AECOM
 200 EAST MICHIGAN AVENUE, SUITE 1400
 PHOENIX, ARIZONA 85001-5070 FAX: (602) 371-6800

0162A77-SHT-XS-SB-STG3A.dgn
 USER NAME = endrjb@aec.com
 PLOT SCALE = 28.0000 / in.
 PLOT DATE = 1/21/2020

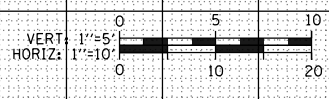
DESIGNED - SDH
 DRAWN - SDH
 CHECKED - MAE
 DATE - 1/29/2019

REVISED -
 REVISED -
 REVISED -

STATE OF ILLINOIS
 DEPARTMENT OF TRANSPORTATION

CROSS SECTIONS
 SB 1-90/94 MAINLINE - STAGE 3A
 SCALE: 1/8" = 1'-0"
 SHEET 26 OF 36 SHEETS STA. 6237+50.00 TO STA. 6238+00.00

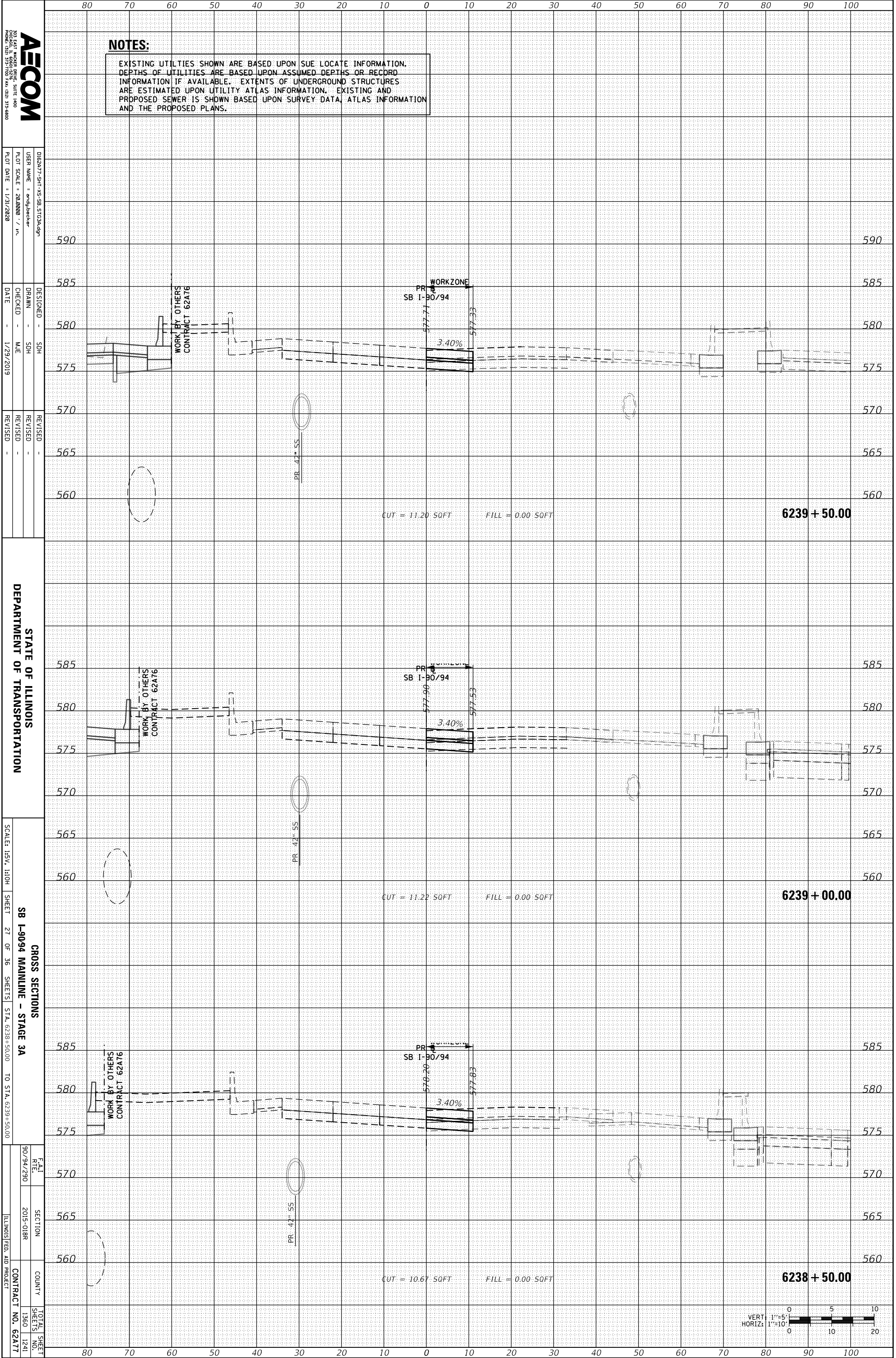
DATE 9/09/2000
 SECTION 2015-01BR
 COUNTY ILLINOIS FED. AID PROJECT
 TOTAL SHEET NO. 1360
 SHEETS NO. 1240
 CONTRACT NO. 62A77



ORIGINAL SURVEY	SURVEYED	BY	DATE
NOTE BOOK	PLOTTED		
	TEMPLATE		
	AREAS		
	CHECKED		

FINAL SURVEY	SURVEYED	BY	DATE
NOTE BOOK	PLOTTED		
	TEMPLATE		
	AREAS		
	CHECKED		

FILE PATH = p:\AECOM\NA-AWS\Aecom\line\local\AECOM_DS02.NA\Documents\01 Americas\Transportation\60269938 Circle\Phase.II\000.CAD\006.Roadway\Sheets\62A77 Contract\0162A77-SHT-XS-SB.STG3A.dgn



NOTES:
 EXISTING UTILITIES SHOWN ARE BASED UPON SUE LOCATE INFORMATION. DEPTHS OF UTILITIES ARE BASED UPON ASSUMED DEPTHS OR RECORD INFORMATION IF AVAILABLE. EXTENTS OF UNDERGROUND STRUCTURES ARE ESTIMATED UPON UTILITY ATLAS INFORMATION. EXISTING AND PROPOSED SEWER IS SHOWN BASED UPON SURVEY DATA, ATLAS INFORMATION AND THE PROPOSED PLANS.

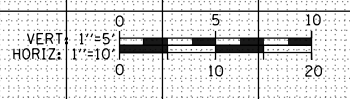
AECOM
 200 EAST WISCONSIN AVENUE, SUITE 1400
 PROVO, UTAH 84601-1700 FAX: (435) 373-6800

DESIGNED - SDH	REVISIONS
DRAWN - SDH	REVISION NO.
CHECKED - MJE	DATE
DATE - 1/29/2019	

STATE OF ILLINOIS
 DEPARTMENT OF TRANSPORTATION

SCALE: 1/8" = 1'-0"
 SHEET 27 OF 36 SHEETS
 SB 1-90/94 MAINLINE - STAGE 3A
 STA. 6238+50.00 TO STA. 6239+50.00

DATE	SECTION	COUNTY	TOTAL SHEETS
9/9/94/290	2015-01BR	1360	1241
	ILLINOIS FED. AID PROJECT	CONTRACT NO. 62A77	



ORIGINAL SURVEY	SURVEYED	BY	DATE
NOTE BOOK	PLOTTED		
	TEMPLATE		
	AREAS		
	AREAS CHECKED		

FINAL SURVEY	SURVEYED	BY	DATE
NOTE BOOK	PLOTTED		
	TEMPLATE		
	AREAS		
	AREAS CHECKED		

FILE PATH = p:\AECOM\NA-AWS\Aeconline\local\AECOM_DS02.NA\Documents\01 Americas\Transportation\60269938 Circle\Phase 1\1000_CAD\006_Roadway\Sheets\62A77 Contract\0162A77-SHT-XS-SB.STG3A.dgn

NOTES:

EXISTING UTILITIES SHOWN ARE BASED UPON SUE LOCATE INFORMATION. DEPTHS OF UTILITIES ARE BASED UPON ASSUMED DEPTHS OR RECORD INFORMATION IF AVAILABLE. EXTENTS OF UNDERGROUND STRUCTURES ARE ESTIMATED UPON UTILITY ATLAS INFORMATION. EXISTING AND PROPOSED SEWER IS SHOWN BASED UPON SURVEY DATA, ATLAS INFORMATION AND THE PROPOSED PLANS.

AECOM
 200 EAST MICHIGAN STREET, SUITE 1400
 CHICAGO, ILLINOIS 60601
 PHONE: (312) 517-1700 FAX: (312) 517-6800

0162A77-SHT-XS-SB.STG3A.dgn
 USER NAME = endrjbecker
 PLOT SCALE = 28.0000 / in.
 PLOT DATE = 1/31/2020

DESIGNED - SDH
 DRAWN - SDH
 CHECKED - MJE
 DATE - 1/29/2019

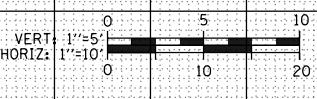
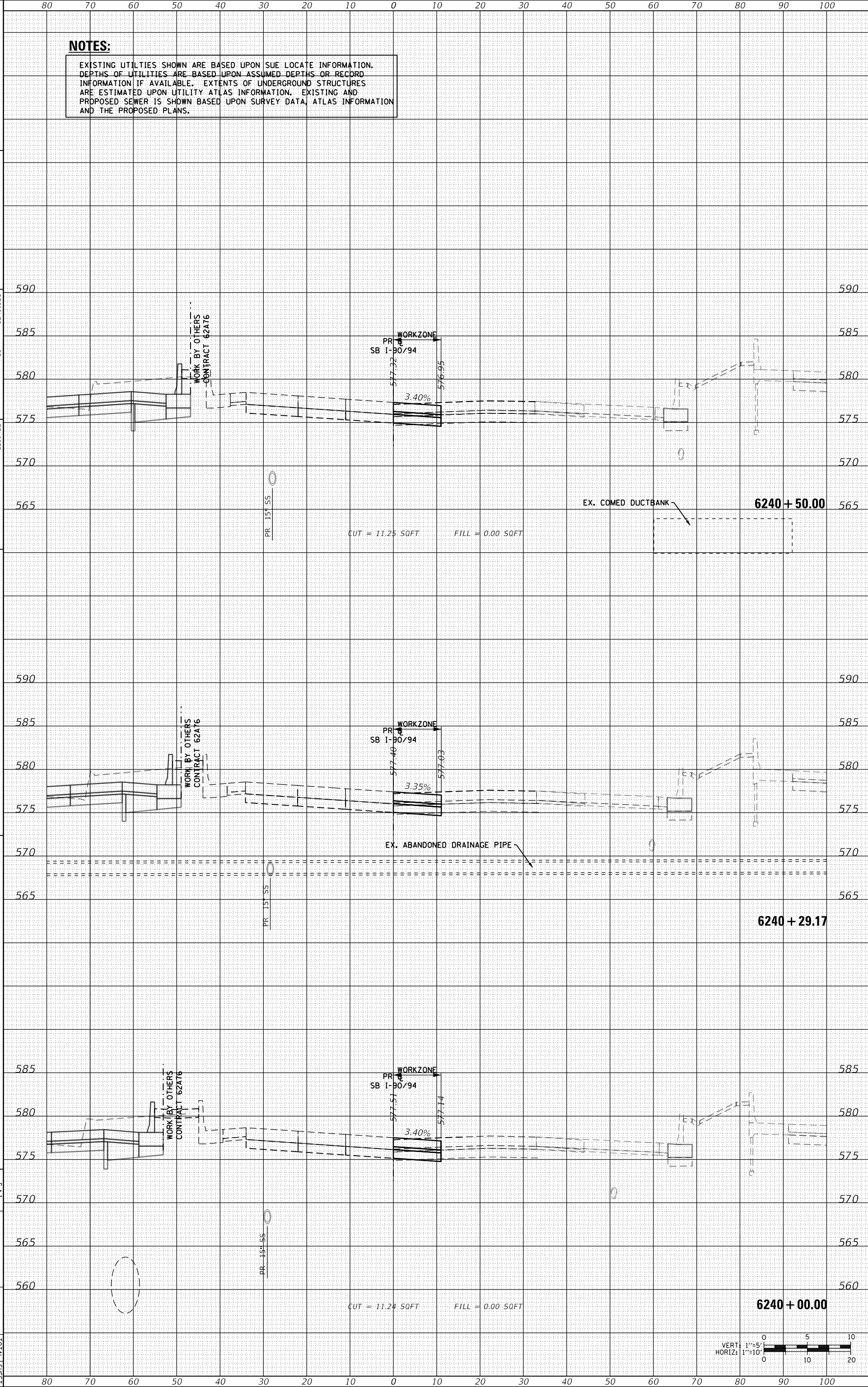
REVISIONS
 REVISION NO. | DATE | DESCRIPTION

STATE OF ILLINOIS
 DEPARTMENT OF TRANSPORTATION

SCALE: 1"=5'-0"
 SHEET 28 OF 36 SHEETS

CROSS SECTIONS
 SB 1-90/94 MAINLINE - STAGE 3A

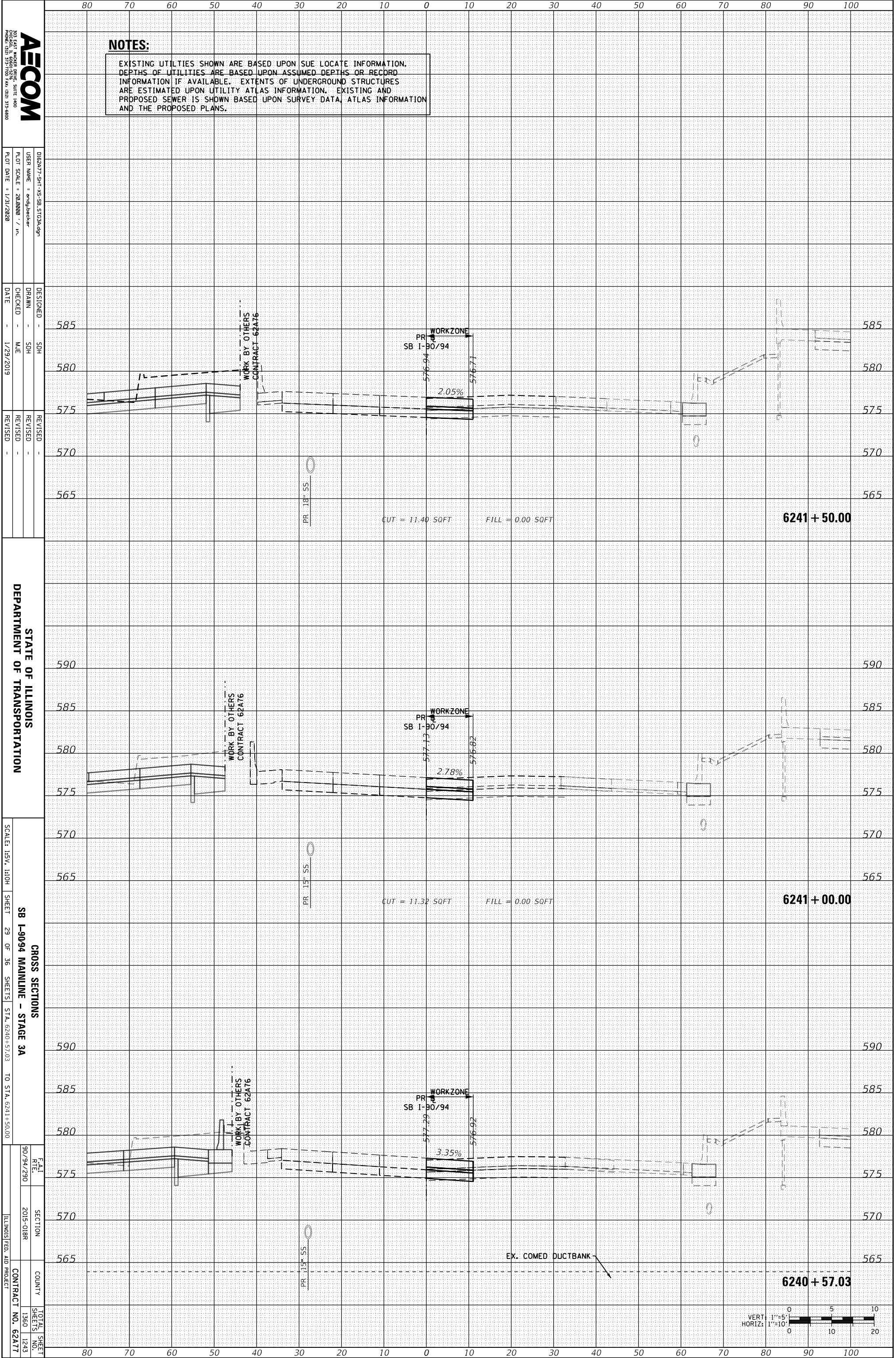
DATE: 9/09/200
 SECTION: 2015-01BR
 COUNTY: ILLINOIS
 TOTAL SHEET NO.: 1360
 SHEETS NO.: 1242
 CONTRACT NO.: 62A77



ORIGINAL SURVEY	SURVEYED	BY	DATE
NOTE BOOK	PLOTTED		
	TEMPLATE		
	AREAS		
	CHECKED		

FINAL SURVEY	SURVEYED	BY	DATE
NOTE BOOK	PLOTTED		
	TEMPLATE		
	AREAS		
	CHECKED		

FILE PATH = p:\AECOM\NA\AWI\ecomonline\local\AECOM_DS02.NA\Documents\01 Americas\Transportation\60269938 Circle\Phase 1\1000_CAD\006_Roadway\Sheets\62A77 Contract\0162A77-SHT-XS-SB.STG3A.dgn



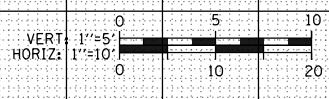
NOTES:
 EXISTING UTILITIES SHOWN ARE BASED UPON SUE LOCATE INFORMATION. DEPTHS OF UTILITIES ARE BASED UPON ASSUMED DEPTHS OR RECORD INFORMATION IF AVAILABLE. EXTENTS OF UNDERGROUND STRUCTURES ARE ESTIMATED UPON UTILITY ATLAS INFORMATION. EXISTING AND PROPOSED SEWER IS SHOWN BASED UPON SURVEY DATA, ATLAS INFORMATION AND THE PROPOSED PLANS.

AECOM
 200 EAST MICHIGAN AVENUE, SUITE 1400
 PHOENIX, ARIZONA 85001-1000 FAX: (602) 375-8800

DESIGNED - SDH	REVISIONS
DRAWN - SDH	1
CHECKED - MJE	2
DATE - 1/29/2019	

STATE OF ILLINOIS
 DEPARTMENT OF TRANSPORTATION

SCALE: 1/8" = 1'-0"	SHEET 29 OF 36 SHEETS	STA. 6240+57.03 TO STA. 6241+50.00
CROSS SECTIONS		
SB 1-90/94 MAINLINE - STAGE 3A	DATE: 9/09/2015	SECTION: 2015-01BR
TOTAL SHEETS: 36	COUNTY: ILLINOIS	CONTRACT NO.: 62A77



ORIGINAL SURVEY	SURVEYED	BY	DATE
NOTE BOOK	PLOTTED		
	TEMPLATE		
	AREAS		
	AREAS CHECKED		

FINAL SURVEY	SURVEYED	BY	DATE
NOTE BOOK	PLOTTED		
	TEMPLATE		
	AREAS		
	AREAS CHECKED		

FILE PATH = p:\AECOM\NA\AWSI\ecom\online\local\AECOM_DS02.NA\Documents\01_Americas\Transportation\60269938_Circle\Phase_1\1\000_CAD\006_Roadway\Sheets\62A77_Contract\0162A77-SHT-XS-SB.STG3A.dgn

NOTES:

EXISTING UTILITIES SHOWN ARE BASED UPON SUE LOCATE INFORMATION. DEPTHS OF UTILITIES ARE BASED UPON ASSUMED DEPTHS OR RECORD INFORMATION IF AVAILABLE. EXTENTS OF UNDERGROUND STRUCTURES ARE ESTIMATED UPON UTILITY ATLAS INFORMATION. EXISTING AND PROPOSED SEWER IS SHOWN BASED UPON SURVEY DATA, ATLAS INFORMATION AND THE PROPOSED PLANS.

AECOM
 200 EAST MICHIGAN AVENUE, SUITE 1400
 PHOENIX, ARIZONA 85001-5070 FAX: (602) 371-6800

DESIGNED - SDH
 DRAWN - SDH
 CHECKED - MJE
 DATE - 1/29/2019

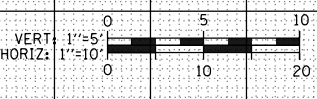
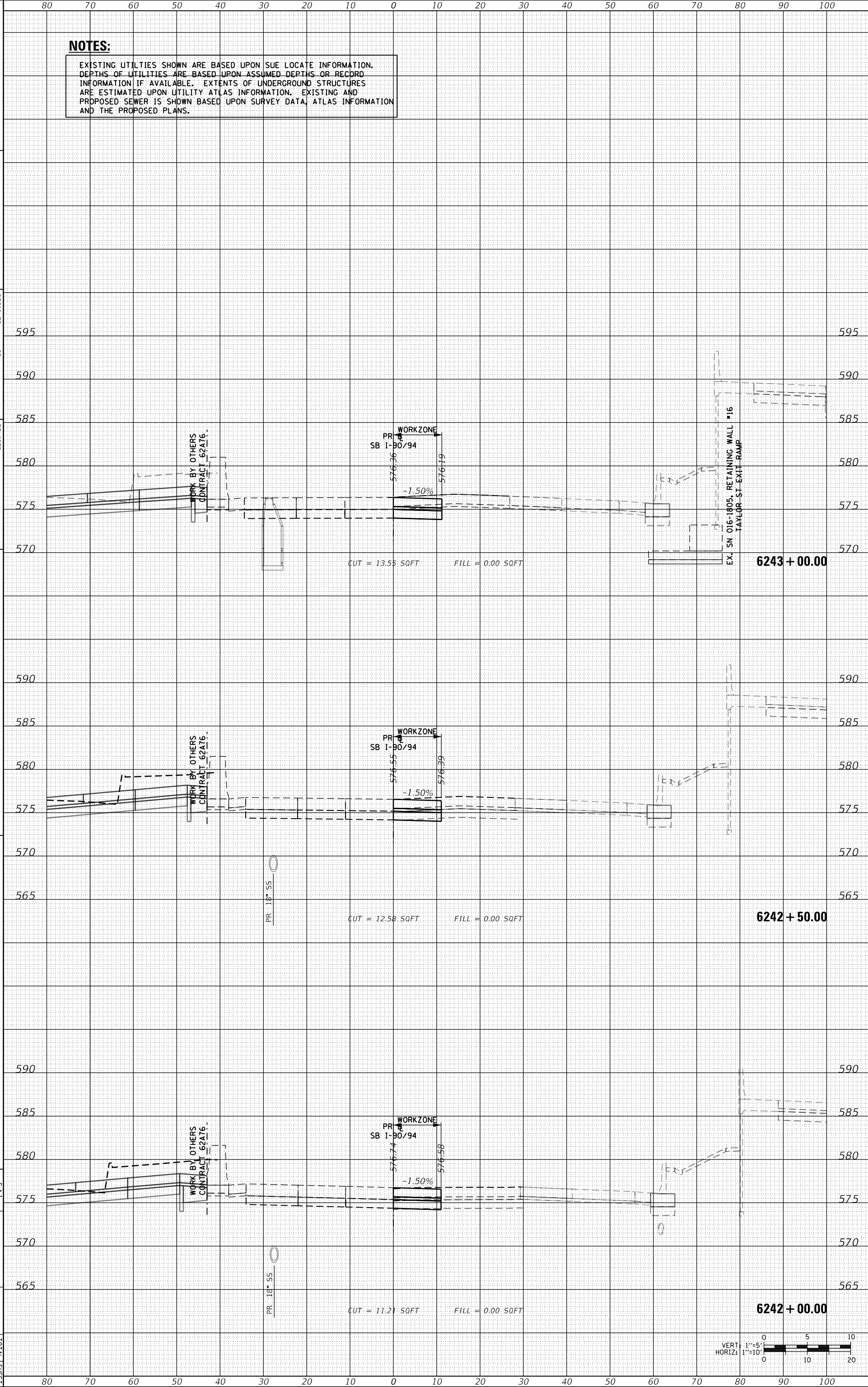
DESIGNED - SDH
 DRAWN - SDH
 CHECKED - MJE
 DATE - 1/29/2019

DESIGNED - SDH
 DRAWN - SDH
 CHECKED - MJE
 DATE - 1/29/2019

STATE OF ILLINOIS
 DEPARTMENT OF TRANSPORTATION

SCALE: 1/8" = 1'-0"
 SHEET 30 OF 36 SHEETS
 SB 1-90/94 MAINLINE - STAGE 3A

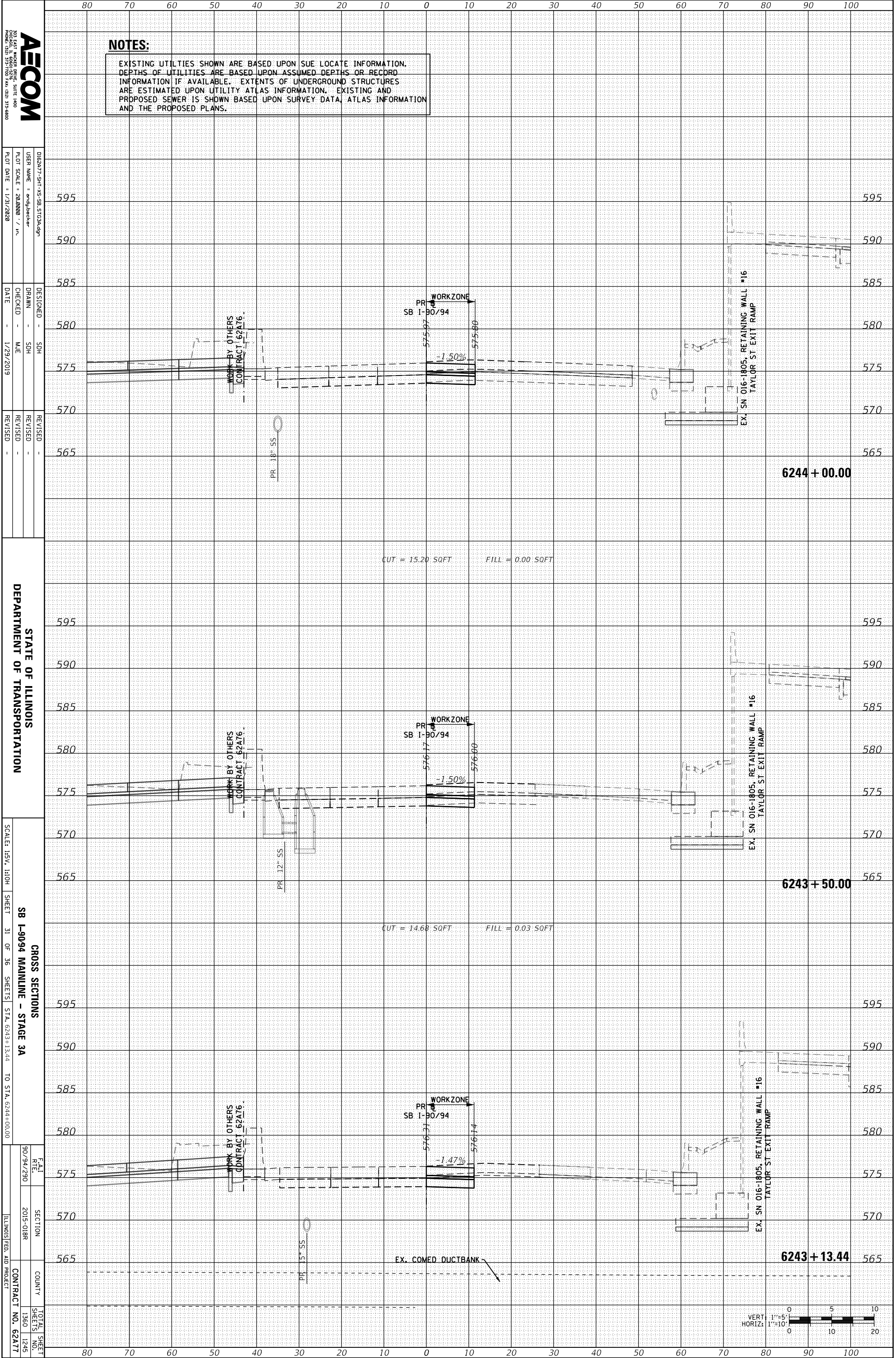
CROSS SECTIONS
 STA. 6242+00.00 TO STA. 6243+00.00
 TOTAL SHEET NO. 1360
 SHEETS NO. 1244
 ILLINOIS FED. AID PROJECT CONTRACT NO. 62A77



ORIGINAL SURVEY	SURVEYED	BY	DATE
NOTE BOOK	PLOTTED		
	TEMPLATE		
	AREAS		
	AREAS CHECKED		

FINAL SURVEY	SURVEYED	BY	DATE
NOTE BOOK	PLOTTED		
	TEMPLATE		
	AREAS		
	AREAS CHECKED		

FILE PATH = p:\AECOM\NA-AWSI\ecomonline\local\AECOM_DS02.NA\Documents\01 Americas\Transportation\60269938 Circle\Phase 1\000_CAD\006_Roadway\Sheets\62A77 Contract\0162A77-SHT-XS-SB.STG3A.dgn



NOTES:
 EXISTING UTILITIES SHOWN ARE BASED UPON SUE LOCATE INFORMATION. DEPTHS OF UTILITIES ARE BASED UPON ASSUMED DEPTHS OR RECORD INFORMATION IF AVAILABLE. EXTENTS OF UNDERGROUND STRUCTURES ARE ESTIMATED UPON UTILITY ATLAS INFORMATION. EXISTING AND PROPOSED SEWER IS SHOWN BASED UPON SURVEY DATA, ATLAS INFORMATION AND THE PROPOSED PLANS.

AECOM
 200 EAST MADISON AVENUE, SUITE 1400
 CHICAGO, IL 60601-3000
 PHONE: (312) 517-7000 FAX: (312) 517-8800

DESIGNED - SDH
 DRAWN - SDH
 CHECKED - MJE
 DATE - 1/29/2019

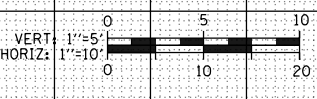
REVISIONS
 REVISION NO. DATE DESCRIPTION

STATE OF ILLINOIS
 DEPARTMENT OF TRANSPORTATION

SCALE: H&V, 1:10
 SHEET 31 OF 36 SHEETS STA. 6243+13.44 TO STA. 6244+00.00

CROSS SECTIONS
 SB 1-90/94 MAINLINE - STAGE 3A

DATE: 9/09/2015
 SECTION: 2015-01BR
 COUNTY: ILLINOIS
 TOTAL SHEETS: 1360
 SHEETS NO.: 1245
 CONTRACT NO.: 62A77



ORIGINAL SURVEY	SURVEYED	BY	DATE
NOTE BOOK	PLOTTED		
	TEMPLATE		
	AREAS		
	AREAS CHECKED		

FINAL SURVEY	SURVEYED	BY	DATE
NOTE BOOK	PLOTTED		
	TEMPLATE		
	AREAS		
	AREAS CHECKED		

FILE PATH = p:\AECOM\NA-AWSI\ecomonline\local\AECOM_DS02.NA\Documents\01 Americas\Transportation\60269938 Circle\Phase 1\11000.CAD\006.Roadway\Sheets\62A77 Contract\0162A77-SHT-XS-SB.STG3A.dgn

NOTES:

EXISTING UTILITIES SHOWN ARE BASED UPON SUE LOCATE INFORMATION. DEPTHS OF UTILITIES ARE BASED UPON ASSUMED DEPTHS OR RECORD INFORMATION IF AVAILABLE. EXTENTS OF UNDERGROUND STRUCTURES ARE ESTIMATED UPON UTILITY ATLAS INFORMATION. EXISTING AND PROPOSED SEWER IS SHOWN BASED UPON SURVEY DATA, ATLAS INFORMATION AND THE PROPOSED PLANS.

AECOM
 200 EAST MICHIGAN AVENUE, SUITE 1400
 PHOENIX, ARIZONA 85001-4244
 PHONE: (480) 313-7000 FAX: (480) 313-6800

DESIGNED - SDH
 DRAWN - SDH
 CHECKED - MJE
 DATE - 1/29/2019

REVISIONS
 REVISION NO. DATE DESCRIPTION

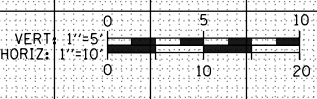
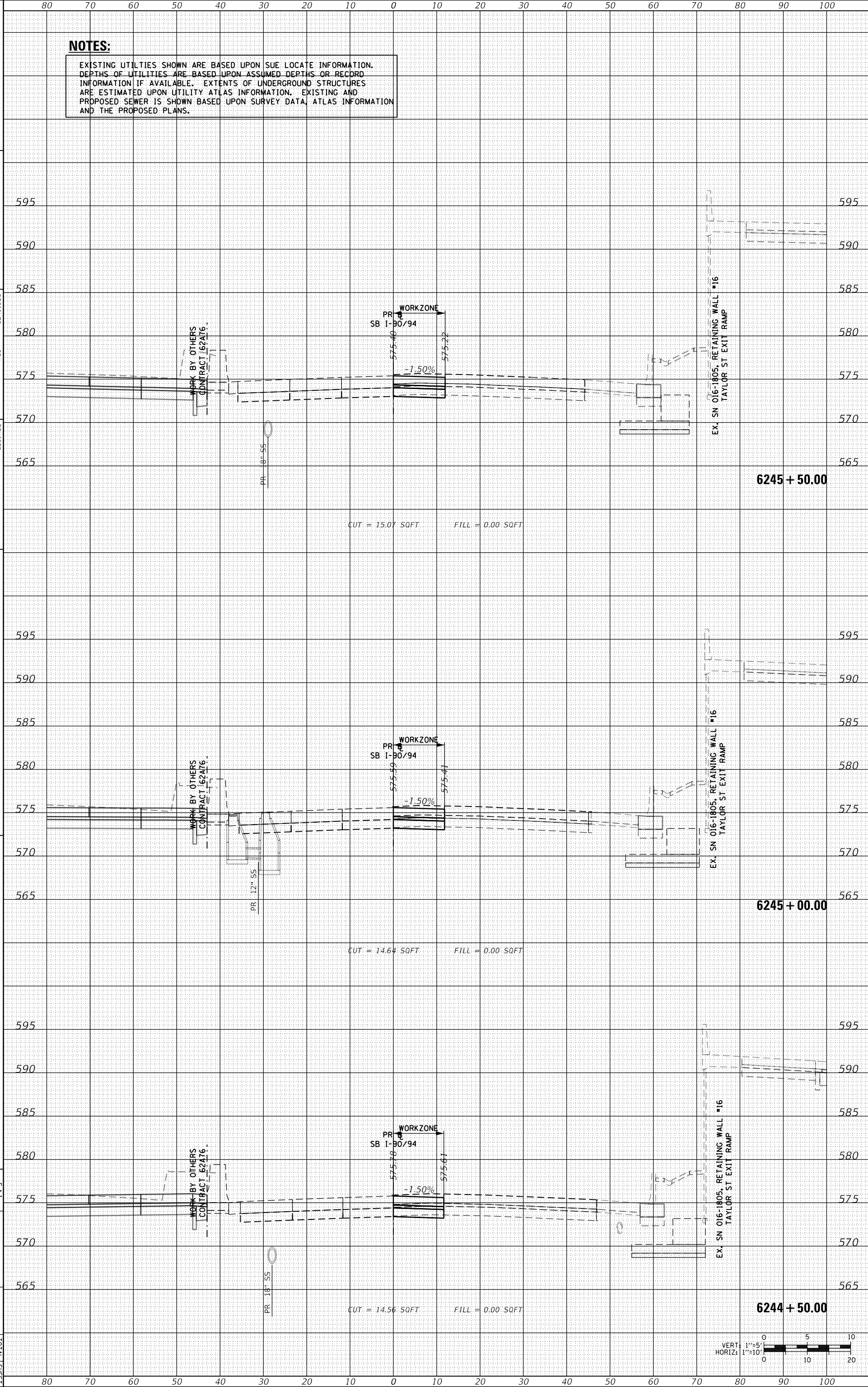
STATE OF ILLINOIS
 DEPARTMENT OF TRANSPORTATION

SCALE: H&V: 1"=10'

SHEET 32 OF 36 SHEETS STA. 6244+50.00 TO STA. 6245+50.00

CROSS SECTIONS
 SB 1-90/94 MAINLINE - STAGE 3A

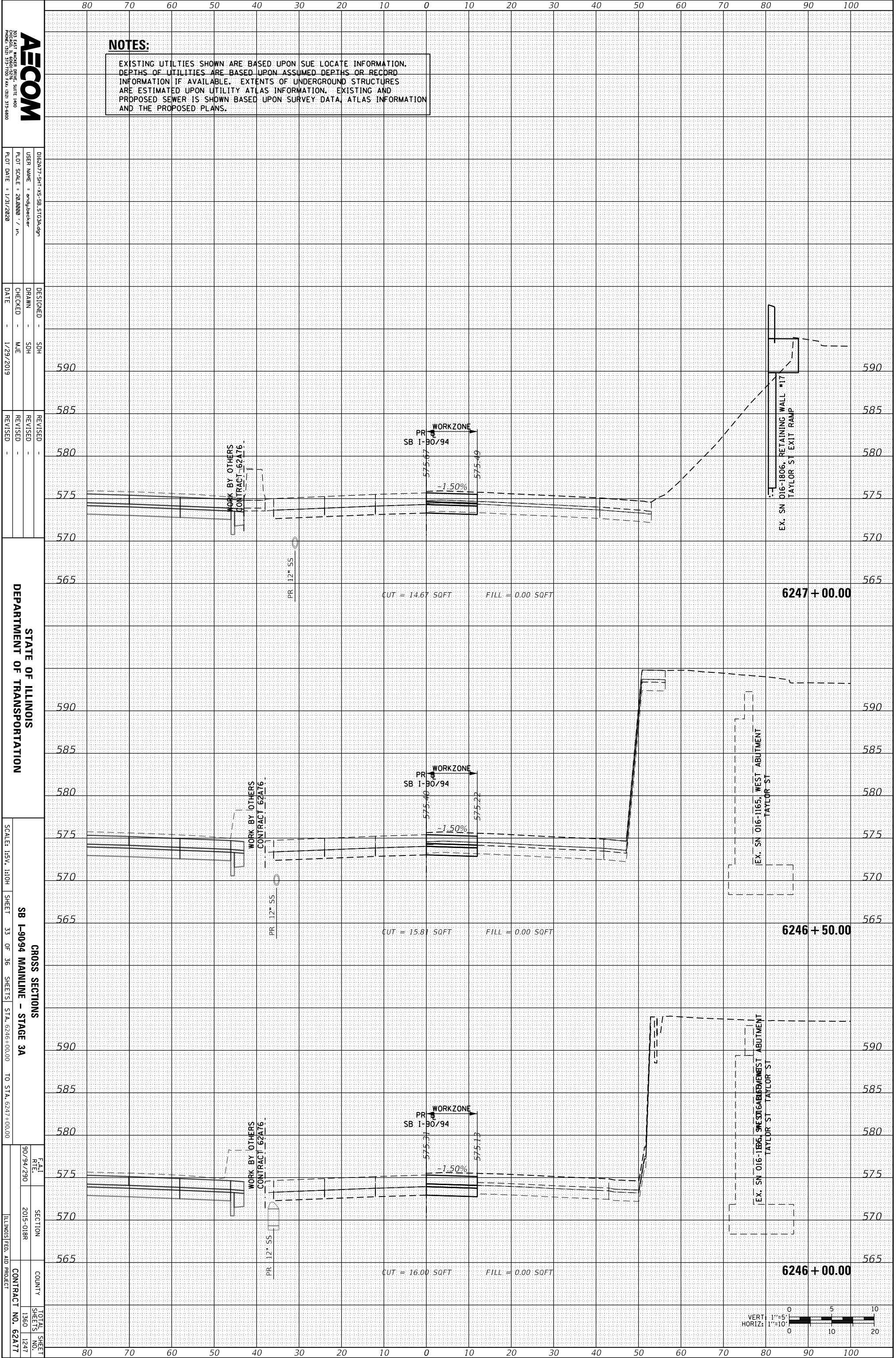
DATE: 9/09/2015
 SECTION: 2015-01BR
 COUNTY: ILLINOIS
 CONTRACT NO.: 62A77



ORIGINAL SURVEY	SURVEYED	BY	DATE
NOTE BOOK	PLOTTED		
	TEMPLATE		
	AREAS		
	AREAS CHECKED		

FINAL SURVEY	SURVEYED	BY	DATE
NOTE BOOK	PLOTTED		
	TEMPLATE		
	AREAS		
	AREAS CHECKED		

FILE PATH = p:\AECOM\NA\AWSI\aeconline\local\AECOM_DS02\NA\Documents\01 Americas\Transportation\60269938 Circle\Phase 1\1000_CAD\006_Roadway\Sheets\62A77 Contract\0162A77-SHT-XS-SB.STG3A.dgn



NOTES:
 EXISTING UTILITIES SHOWN ARE BASED UPON SUE LOCATE INFORMATION.
 DEPTHS OF UTILITIES ARE BASED UPON ASSUMED DEPTHS OR RECORD
 INFORMATION IF AVAILABLE. EXTENTS OF UNDERGROUND STRUCTURES
 ARE ESTIMATED UPON UTILITY ATLAS INFORMATION. EXISTING AND
 PROPOSED SEWER IS SHOWN BASED UPON SURVEY DATA, ATLAS INFORMATION
 AND THE PROPOSED PLANS.

AECOM
 200 EAST MICHIGAN AVENUE, SUITE 1400
 PHOENIX, AZ 85012-1700 FAX: 602-971-8800

0162A77-SHT-XS-SB.STG3A.dgn
 USER NAME = endjheeler
 PLOT SCALE = 20.0000 / in.
 PLOT DATE = 1/31/2020

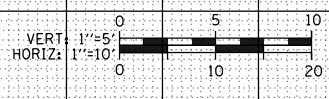
DESIGNED - SDH
 DRAWN - SDH
 CHECKED - MJE
 DATE - 1/29/2019

REVISIONS
 REVISION -
 REVISION -
 REVISION -

STATE OF ILLINOIS
 DEPARTMENT OF TRANSPORTATION

SCALE: H&V, 1:10
 SHEET 33 OF 36 SHEETS STA. 6246+00.00 TO STA. 6247+00.00
 SB 1-90/94 MAINLINE - STAGE 3A

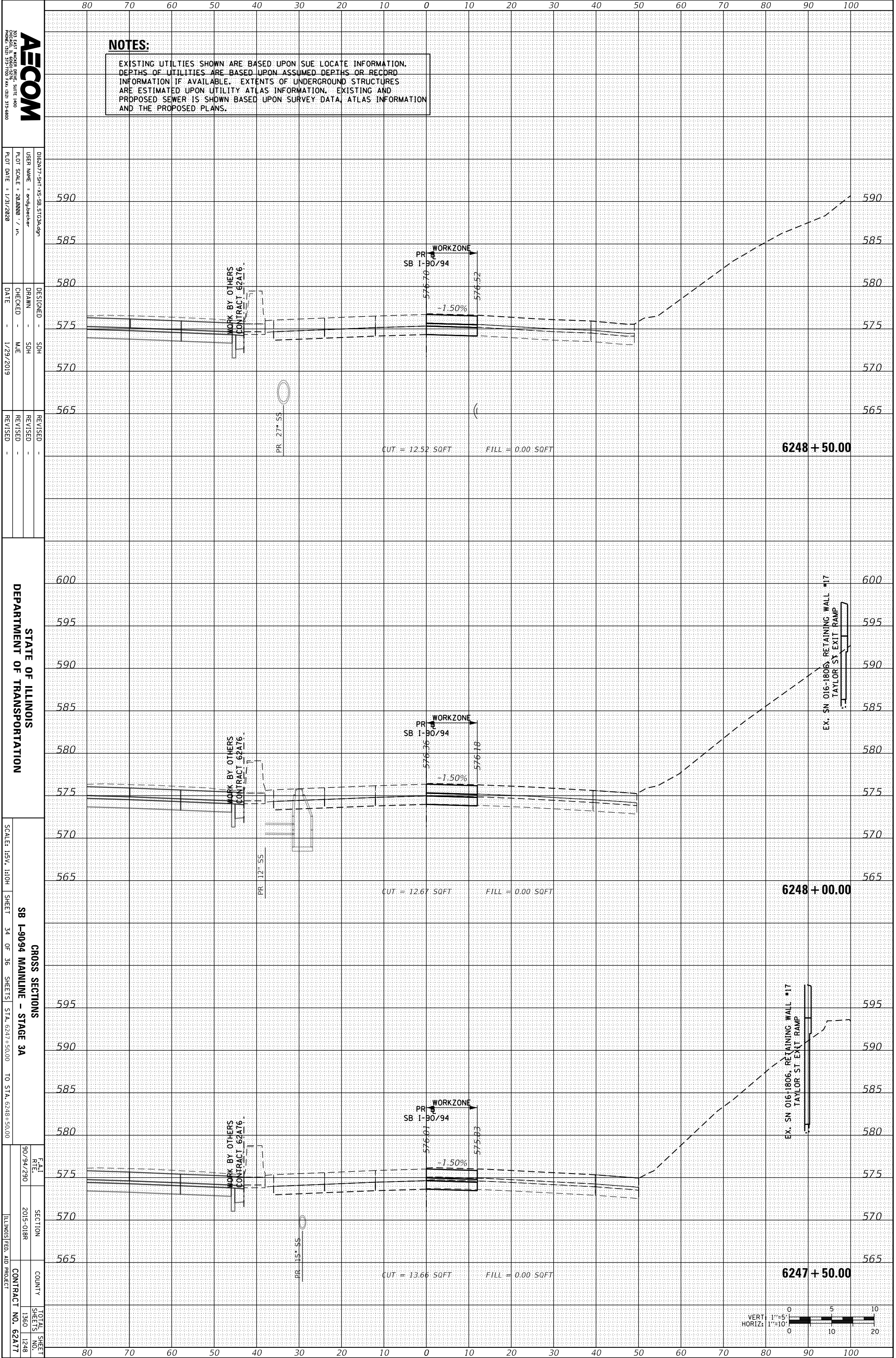
CROSS SECTIONS
 TOTAL SHEET NO. 1360
 SHEETS NO. 1247
 COUNTY ILLINOIS
 CONTRACT NO. 62A77



ORIGINAL SURVEY	SURVEYED	BY	DATE
NOTE BOOK	PLOTTED		
	TEMPLATE		
	AREAS		
	CHECKED		

FINAL SURVEY	SURVEYED	BY	DATE
NOTE BOOK	PLOTTED		
	TEMPLATE		
	AREAS		
	CHECKED		

FILE PATH = p:\AECOM\NA-AWSI\ecomonline\local\AECOM_DS02\NA\Documents\01 Americas\Transportation\60269938 Circle\Phase 1\1000.CAD\006_Roadway\Sheets\62A77 Contract\0162A77-SHT-XS-SB-STG3A.dgn



AECOM
200 EAST MICHIGAN AVENUE, SUITE 1400
ANN ARBOR, MI 48106-1500
PHONE: (734) 371-7000 FAX: (734) 371-6800

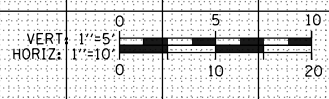
DESIGNED - SDH	REVISIONS
DRAWN - SDH	REVISION NO.
CHECKED - MJE	DATE
DATE - 1/29/2019	

DESIGNED - SDH	REVISIONS
DRAWN - SDH	REVISION NO.
CHECKED - MJE	DATE
DATE - 1/29/2019	

STATE OF ILLINOIS
DEPARTMENT OF TRANSPORTATION

SCALE: 1/8" = 1'-0"
SHEET 34 OF 36 SHEETS
SB I-90/94 MAINLINE - STAGE 3A
STA. 6247+50.00 TO STA. 6248+50.00

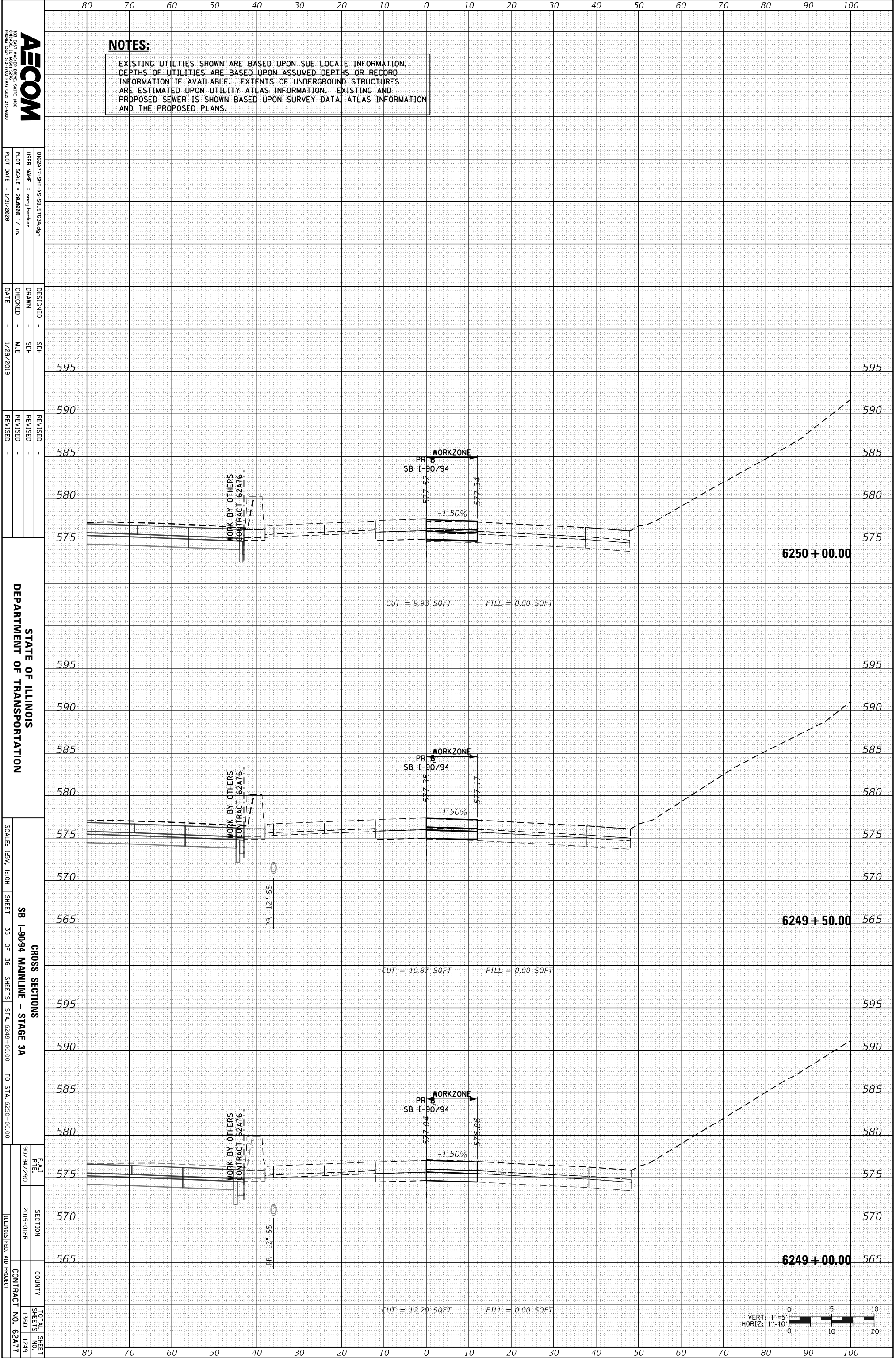
DATE	SECTION	COUNTY	TOTAL SHEETS
9/09/2015	2015-01BR	1360	1248
		CONTRACT NO. 62A77	



ORIGINAL SURVEY	SURVEYED	BY	DATE
NOTE BOOK	PLOTTED		
	TEMPLATE		
	AREAS		
	AREAS CHECKED		

FINAL SURVEY	SURVEYED	BY	DATE
NOTE BOOK	PLOTTED		
	TEMPLATE		
	AREAS		
	AREAS CHECKED		

FILE PATH = p:\AECOM\NA\AWSI\ecomonline\local\AECOM_DS02.NA\Documents\01 Americas\Transportation\60269938 Circle\Phase 1\11000_CAD\006_Roadway\Sheets\62A77 Contract\0162A77-SHT-XS-SB.STG3A.dgn



AECOM
 200 EAST MICHIGAN AVENUE, SUITE 1400
 PHOENIX, ARIZONA 85016-1700 FAX: (602) 375-8800

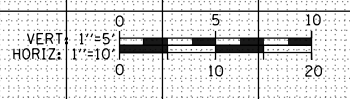
DESIGNED - SDH
 DRAWN - SDH
 CHECKED - MJC
 DATE - 1/29/2019

REVISIONS
 REVISION NO. DATE DESCRIPTION

STATE OF ILLINOIS
 DEPARTMENT OF TRANSPORTATION

SCALE: 1/8" = 1'-0"
 SHEET 35 OF 36 SHEETS
 SB 1-90/94 MAINLINE - STAGE 3A
 STA. 6249+00.00 TO STA. 6250+00.00

CROSS SECTIONS
 TOTAL SHEET NO. 1360
 SHEETS NO. 1249
 CONTRACT NO. 62A77



ORIGINAL SURVEY	SURVEYED	BY	DATE
NOTE BOOK	PLOTTED		
	TEMPLATE		
	AREAS		
	AREAS CHECKED		

FINAL SURVEY	SURVEYED	BY	DATE
NOTE BOOK	PLOTTED		
	TEMPLATE		
	AREAS		
	AREAS CHECKED		

FILE PATH = p:\a\AECOM-NA-AWSI.aecomonline.local\AECOM_DS02.NA\Documents\01 Americas\Transportation\60269938 Circle\Phase.II\000.CAD\006.Roadway\Sheets\62A77 Contract\0162A77-SHT-XS-SB.STG3A.dgn

NOTES:

EXISTING UTILITIES SHOWN ARE BASED UPON SUE LOCATE INFORMATION. DEPTHS OF UTILITIES ARE BASED UPON ASSUMED DEPTHS OR RECORD INFORMATION IF AVAILABLE. EXTENTS OF UNDERGROUND STRUCTURES ARE ESTIMATED UPON UTILITY ATLAS INFORMATION. EXISTING AND PROPOSED SEWER IS SHOWN BASED UPON SURVEY DATA, ATLAS INFORMATION AND THE PROPOSED PLANS.

AECOM
 200 EAST MICHIGAN AVENUE, SUITE 1400
 PHOENIX, ARIZONA 85001-4244
 PHONE: (480) 351-7000 FAX: (480) 351-6800

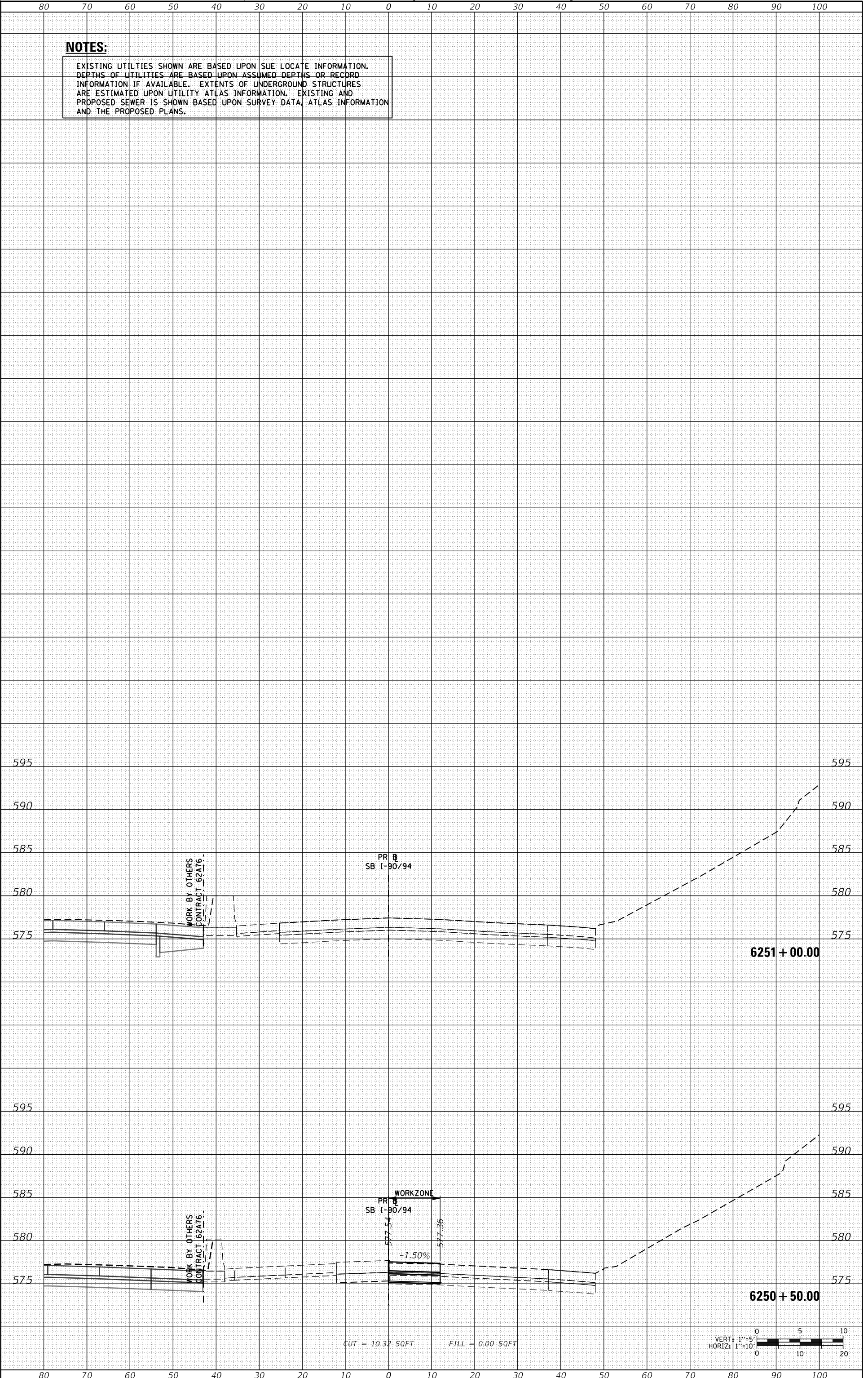
0162A77-SHT-XS-SB.STG3A.dgn
 USER NAME = endjheeler
 PLOT SCALE = 20.0000 / in.
 PLOT DATE = 1/31/2020

DESIGNED - SDH
 DRAWN - SDH
 CHECKED - MJE
 DATE - 1/29/2019

STATE OF ILLINOIS
 DEPARTMENT OF TRANSPORTATION

SCALE: H&V: 1:10
 SHEET 36 OF 36 SHEETS
 SB I-90/94 MAINLINE - STAGE 3A
 TO STA. 6251+00.00

FAI RITE 90/94/290
 SECTION 2015-01BR
 COUNTY ILLINOIS FED. AID PROJECT
 TOTAL SHEET SHEETS NO. 1360 1250
 CONTRACT NO. 62A77



ORIGINAL SURVEY	SURVEYED	BY	DATE
NOTE BOOK	PLOTTED		
	TEMPLATE		
	AREAS		
	AREAS CHECKED		

FINAL SURVEY	SURVEYED	BY	DATE
NOTE BOOK	PLOTTED		
	TEMPLATE		
	AREAS		
	AREAS CHECKED		

FILE PATH = p:\AECOM\NA-AWS\Aeconline\local\AECOM_DS02.NA\Documents\01 Americas\Transportation\60269938 Circle\Phase 1\11000.CAD\006_Roadway\Sheets\62A77 Contract\0162A77-SHT-XS-SB.STG38.dgn

NOTES:

EXISTING UTILITIES SHOWN ARE BASED UPON SUE LOCATE INFORMATION. DEPTHS OF UTILITIES ARE BASED UPON ASSUMED DEPTHS OR RECORD INFORMATION IF AVAILABLE. EXTENTS OF UNDERGROUND STRUCTURES ARE ESTIMATED UPON UTILITY ATLAS INFORMATION. EXISTING AND PROPOSED SEWER IS SHOWN BASED UPON SURVEY DATA, ATLAS INFORMATION AND THE PROPOSED PLANS.



DESIGNED - SDH
 DRAWN - SDH
 CHECKED - MJE
 DATE - 1/29/2019

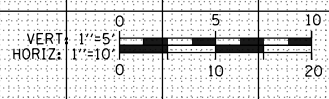
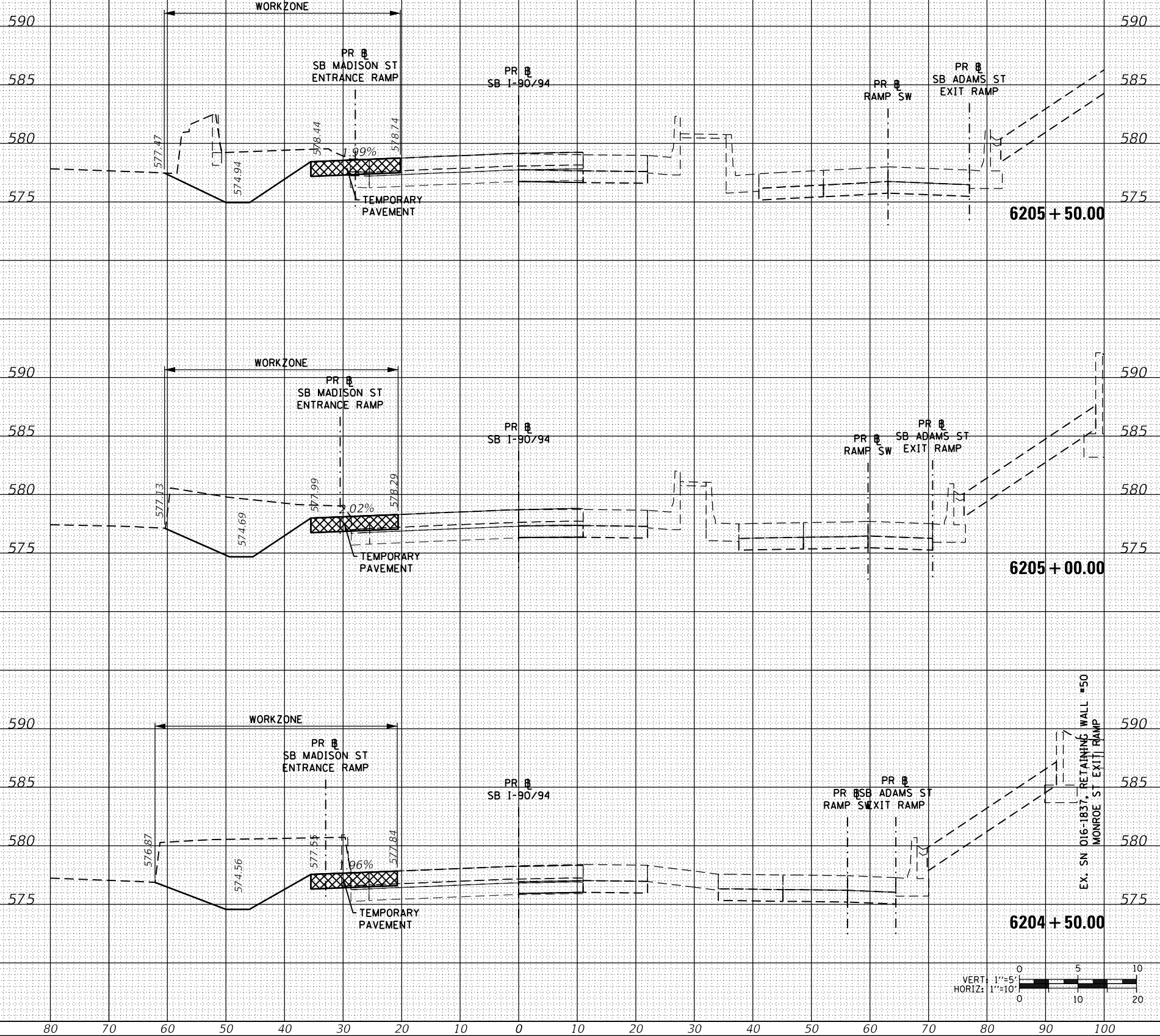
REVISIONS

NO.	DATE	DESCRIPTION

STATE OF ILLINOIS
 DEPARTMENT OF TRANSPORTATION

CROSS SECTIONS
 SB I-90/94 MAINLINE - STAGE 3B
 SCALE: 1/8" = 1'-0"
 SHEET 1 OF 26 SHEETS
 STA. 6204+50.00 TO STA. 6205+50.00

DATE	SECTION	COUNTY	TOTAL SHEETS
9/0/94/290	2015-01BR	1360	1251
ILLINOIS FED. AID PROJECT		CONTRACT NO. 62A77	



ORIGINAL SURVEY	SURVEYED	BY	DATE
NOTE BOOK	PLOTTED		
	TEMPLATE		
	AREAS		
	AREAS CHECKED		

FINAL SURVEY	SURVEYED	BY	DATE
NOTE BOOK	PLOTTED		
	TEMPLATE		
	AREAS		
	AREAS CHECKED		

FILE PATH = p:\AECOM\NA-AWSI\aeconline\local\AECOM_DS02.NA\Documents\01 Americas\Transportation\60269938 Circle\Phase 1\000.CAD\006.Roadway\Sheets\62A77 Contract\0162A77-SHT-XS-SB.STG38.dgn

NOTES:

EXISTING UTILITIES SHOWN ARE BASED UPON SUE LOCATE INFORMATION. DEPTHS OF UTILITIES ARE BASED UPON ASSUMED DEPTHS OR RECORD INFORMATION IF AVAILABLE. EXTENTS OF UNDERGROUND STRUCTURES ARE ESTIMATED UPON UTILITY ATLAS INFORMATION. EXISTING AND PROPOSED SEWER IS SHOWN BASED UPON SURVEY DATA, ATLAS INFORMATION AND THE PROPOSED PLANS.

AECOM
 200 EAST MADISON AVENUE, SUITE 1400
 CHICAGO, IL 60601-3000
 PHONE: (312) 517-1700 FAX: (312) 517-6800

0162A77-SHT-XS-SB.STG38.dgn
 USER NAME = endjbecker
 PLOT SCALE = 28.0000 / in.
 PLOT DATE = 1/31/2020

DESIGNED - SDH
 DRAWN - SDH
 CHECKED - MJE
 DATE - 1/29/2019

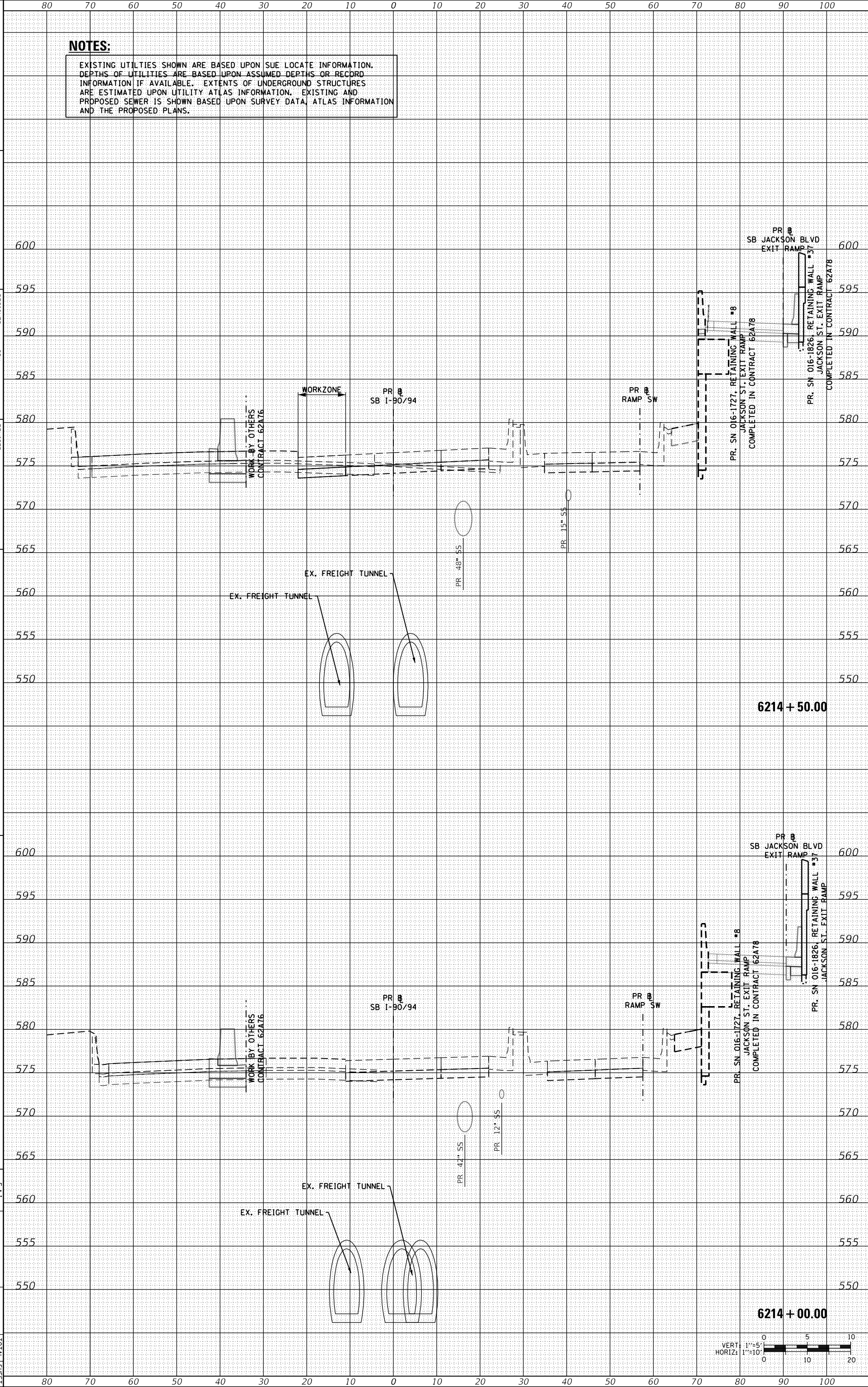
REVISED -
 REVISED -
 REVISED -

STATE OF ILLINOIS
 DEPARTMENT OF TRANSPORTATION

SCALE: 1/8" = 1'-0"
 SHEET 2 OF 26 SHEETS

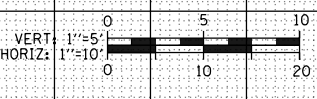
CROSS SECTIONS
 SB 1-90/94 MAINLINE - STAGE 3B
 STA. 6214+00.00 TO STA. 6214+50.00

DATE	SECTION	COUNTY	TOTAL SHEETS
9/09/2015	2015-01BR	1360	1252
ILLINOIS FED. AID PROJECT		CONTRACT NO. 62A77	



6214 + 50.00

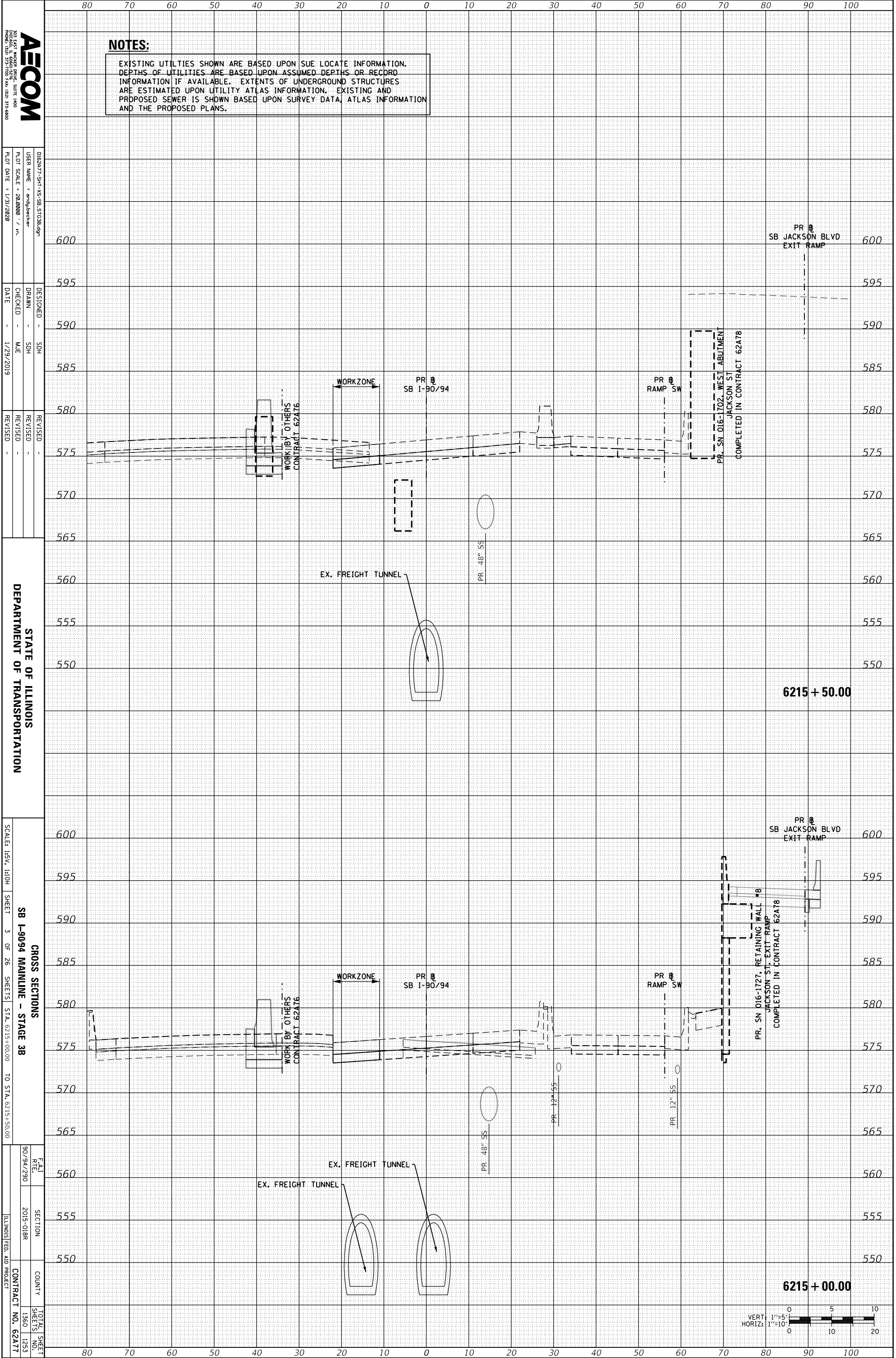
6214 + 00.00



ORIGINAL SURVEY	SURVEYED	BY	DATE
NOTE BOOK	PLOTTED		
	TEMPLATE		
	AREAS		
	AREAS CHECKED		

FINAL SURVEY	SURVEYED	BY	DATE
NOTE BOOK	PLOTTED		
	TEMPLATE		
	AREAS		
	AREAS CHECKED		

FILE PATH = p:\AECOM\NA-AWSI\ecomonline\local\AECOM_DS02.NA\Documents\01 Americas\Transportation\60269938 Circle\Phase 1\1000.CAD\006_Roadway\Sheets\62A77 Contract\0162A77-SHT-XS-SB-STG38.dgn



NOTES:
 EXISTING UTILITIES SHOWN ARE BASED UPON SUE LOCATE INFORMATION. DEPTHS OF UTILITIES ARE BASED UPON ASSUMED DEPTHS OR RECORD INFORMATION IF AVAILABLE. EXTENTS OF UNDERGROUND STRUCTURES ARE ESTIMATED UPON UTILITY ATLAS INFORMATION. EXISTING AND PROPOSED SEWER IS SHOWN BASED UPON SURVEY DATA, ATLAS INFORMATION AND THE PROPOSED PLANS.

AECOM
 200 EAST MICHIGAN AVENUE, SUITE 1400
 PHOENIX, ARIZONA 85001-1000 FAX: 602-317-6800

0162A77-SHT-XS-SB-STG38.dgn
 USER NAME = endrjbecker
 PLOT SCALE = 20.0000 / in.
 PLOT DATE = 1/31/2020

DESIGNED - SDH
 DRAWN - SDH
 CHECKED - MJE
 DATE - 1/29/2019

REVISIONS
 REVISION NO. | DATE | DESCRIPTION

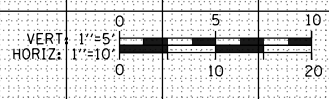
STATE OF ILLINOIS
 DEPARTMENT OF TRANSPORTATION

SCALE: H&V, 1:10
 SHEET 3 OF 26 SHEETS
 SB I-90/94 MAINLINE - STAGE 3B
 STA. 6215+00.00 TO STA. 6215+50.00

SECTION 2015-01BR
 COUNTY ILLINOIS
 CONTRACT NO. 62A77

6215 + 50.00

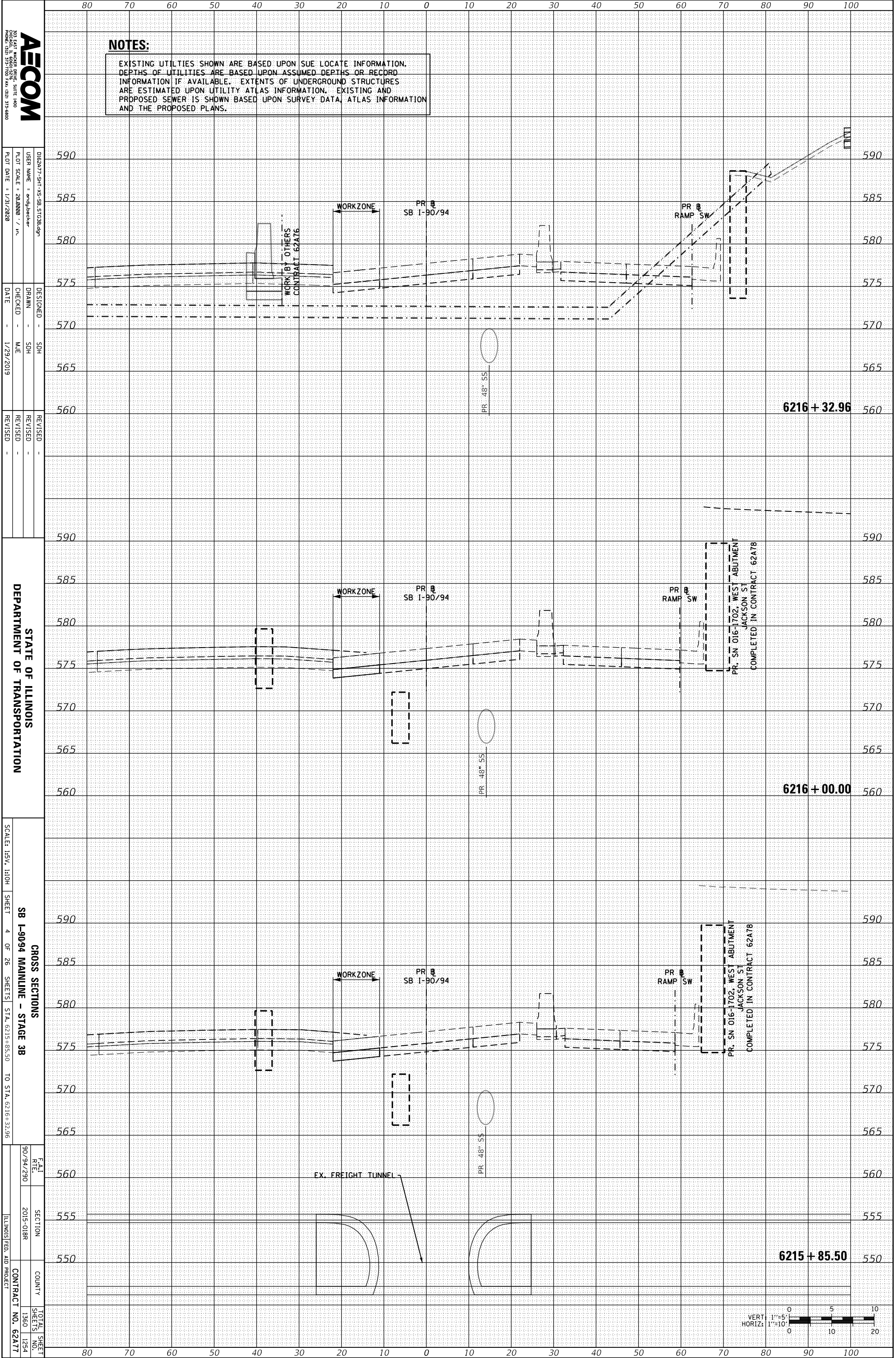
6215 + 00.00



ORIGINAL SURVEY	SURVEYED	BY	DATE
NOTE BOOK	PLOTTED		
	TEMPLATE		
	AREAS		
	CHECKED		

FINAL SURVEY	SURVEYED	BY	DATE
NOTE BOOK	PLOTTED		
	TEMPLATE		
	AREAS		
	CHECKED		

FILE PATH = p:\AECOM\NA-AWS\ecomonline\local\AECOM_DS02_NA\Documents\01_Americas\Transportation\6269938_Circle\Phase_1\11000_CAD\006_Roadway\Sheets\62A77_Contract\0162A77-SHT-XS-SB-STG38.dgn



NOTES:
 EXISTING UTILITIES SHOWN ARE BASED UPON SUE LOCATE INFORMATION. DEPTHS OF UTILITIES ARE BASED UPON ASSUMED DEPTHS OR RECORD INFORMATION IF AVAILABLE. EXTENTS OF UNDERGROUND STRUCTURES ARE ESTIMATED UPON UTILITY ATLAS INFORMATION. EXISTING AND PROPOSED SEWER IS SHOWN BASED UPON SURVEY DATA, ATLAS INFORMATION AND THE PROPOSED PLANS.

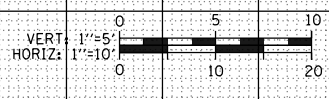
AECOM
 200 EAST MICHIGAN AVENUE, SUITE 1400
 ANN ARBOR, MI 48106-1500
 PHONE: (734) 973-7000 FAX: (734) 973-6800

DESIGNED - SDH
 DRAWN - SDH
 CHECKED - MJE
 DATE - 1/29/2019

REVISIONS
 REVISION NO. DATE DESCRIPTION

STATE OF ILLINOIS
 DEPARTMENT OF TRANSPORTATION

CROSS SECTIONS
 SB 1-90/94 MAINLINE - STAGE 3B
 SCALE: 1/8" = 1'-0"
 SHEET 4 OF 26 SHEETS STA. 6215+85.50 TO STA. 6216+32.96

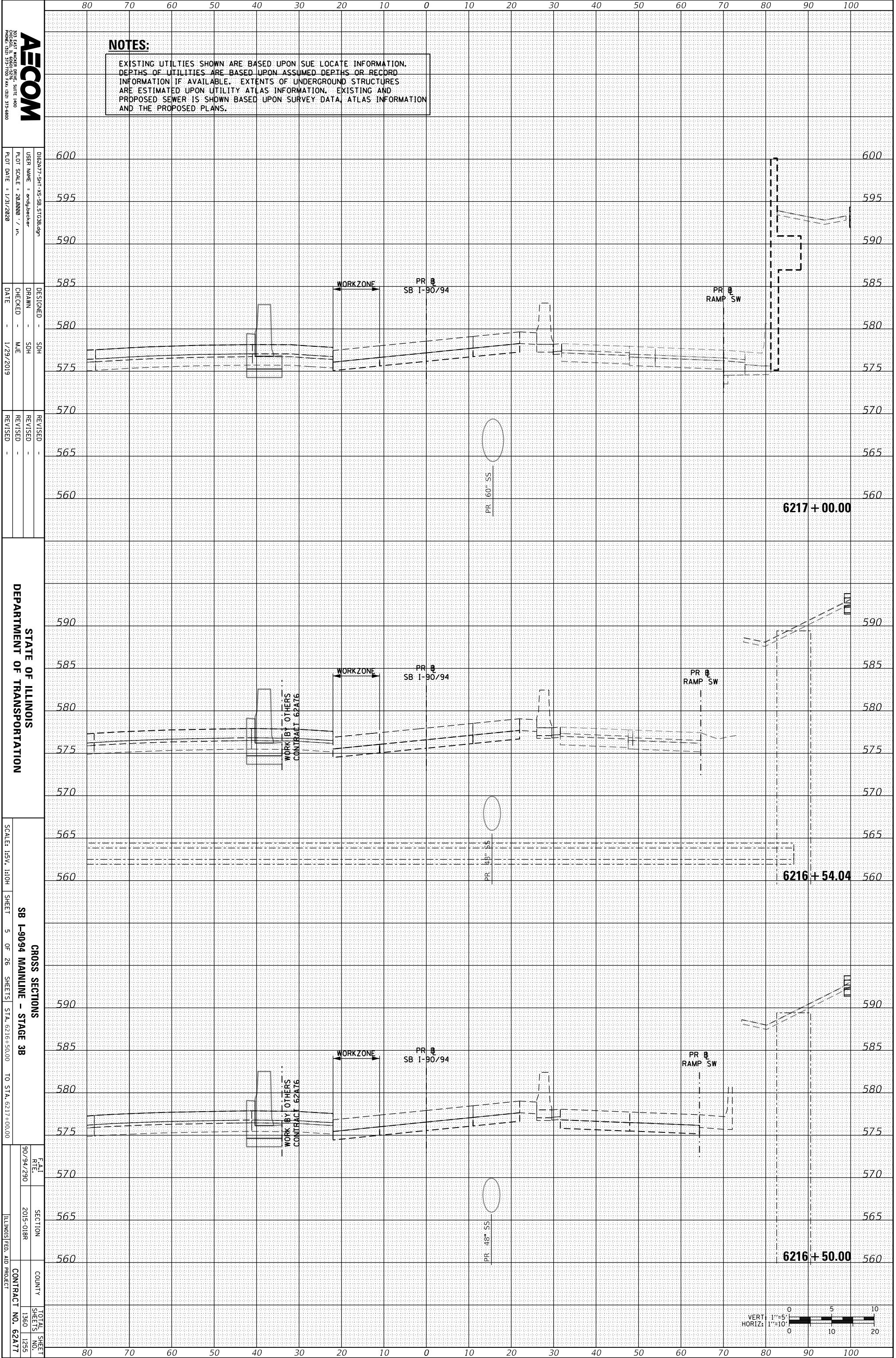


80 70 60 50 40 30 20 10 0 10 20 30 40 50 60 70 80 90 100

ORIGINAL SURVEY	SURVEYED	BY	DATE
NOTE BOOK	PLOTTED		
	TEMPLATE		
	AREAS		
	AREAS CHECKED		

FINAL SURVEY	SURVEYED	BY	DATE
NOTE BOOK	PLOTTED		
	TEMPLATE		
	AREAS		
	AREAS CHECKED		

FILE PATH = p:\AE\COM-NA-AWSI\ecomonline\local\AE\COM-DS02.NA\Documents\01 Americas\Transportation\60269938 Circle\Phase.II\000.CAD\006.Roadway\Sheets\62A77 Contract\0162A77-SHT-XS-SB.STG38.dgn



NOTES:
 EXISTING UTILITIES SHOWN ARE BASED UPON SUE LOCATE INFORMATION. DEPTHS OF UTILITIES ARE BASED UPON ASSUMED DEPTHS OR RECORD INFORMATION IF AVAILABLE. EXTENTS OF UNDERGROUND STRUCTURES ARE ESTIMATED UPON UTILITY ATLAS INFORMATION. EXISTING AND PROPOSED SEWER IS SHOWN BASED UPON SURVEY DATA, ATLAS INFORMATION AND THE PROPOSED PLANS.

AECOM
 200 EAST MICHIGAN AVENUE, SUITE 1400
 PHOENIX, ARIZONA 85001-5070 FAX: (480) 375-8800

DESIGNED - SDH
 DRAWN - SDH
 CHECKED - MJE
 DATE - 1/29/2019

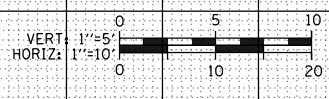
REVISIONS
 REVISION NO. DATE DESCRIPTION

STATE OF ILLINOIS
 DEPARTMENT OF TRANSPORTATION

SCALE: 1/8" = 1'-0"
 SHEET 5 OF 26 SHEETS
 STA. 6216+50.00 TO STA. 6217+00.00

CROSS SECTIONS
 SB I-90/94 MAINLINE - STAGE 3B

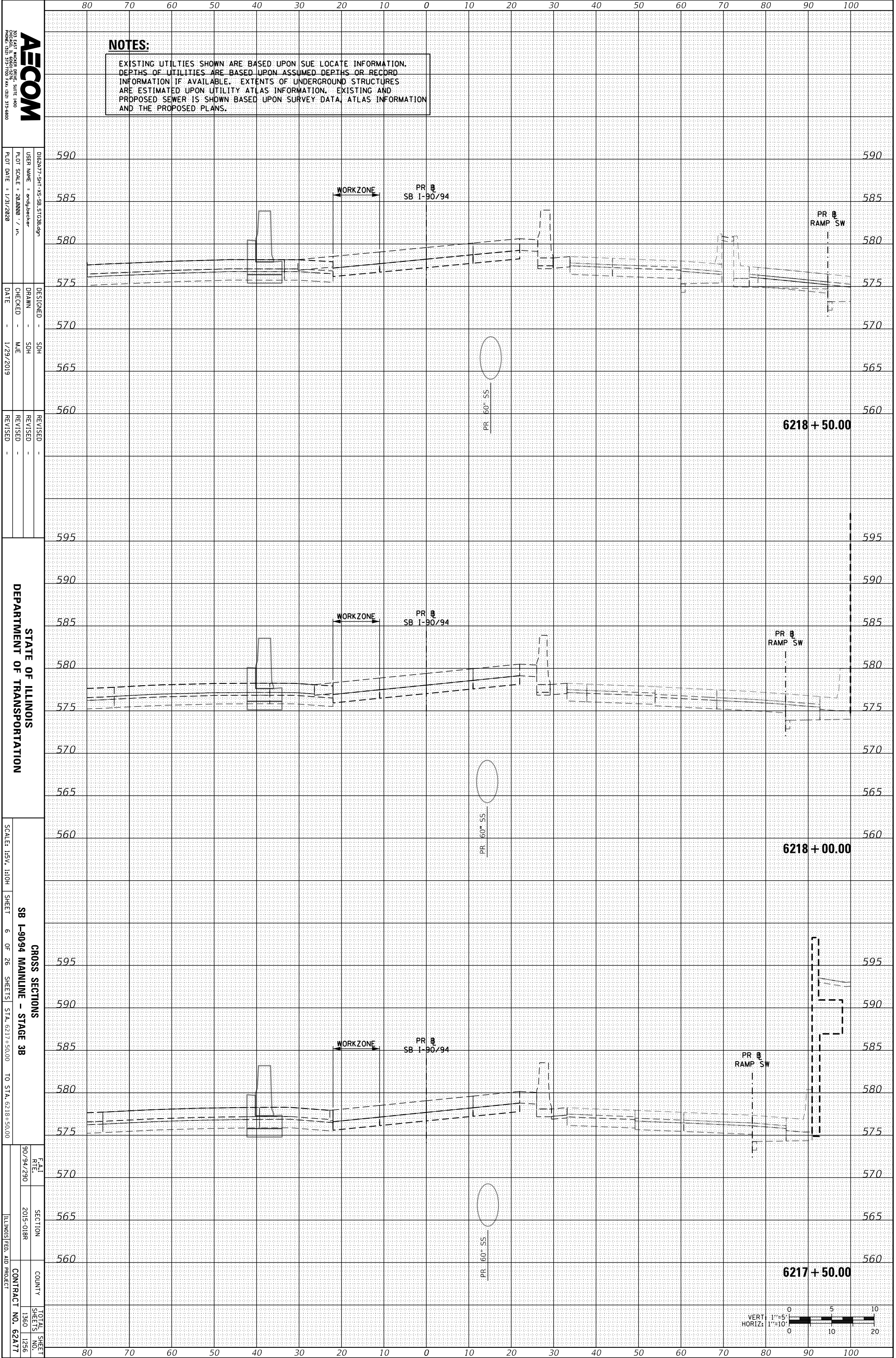
DATE: 9/09/2010
 SECTION: 2015-01BR
 COUNTY: ILLINOIS
 TOTAL SHEETS: 1360
 SHEETS NO.: 1255
 CONTRACT NO.: 62A77



ORIGINAL SURVEY	SURVEYED	BY	DATE
NOTE BOOK	PLOTTED		
	TEMPLATE		
	AREAS		
	CHECKED		

FINAL SURVEY	SURVEYED	BY	DATE
NOTE BOOK	PLOTTED		
	TEMPLATE		
	AREAS		
	CHECKED		

FILE PATH = p:\aecom\NA-AWSI\ecomonline\local\AECOM_DS02_NA\Documents\01_Americas\Transportation\60269938_Circle\Phase_1\000_CAD\006_Roadway\Sheets\62A77_Contract\0162A77-SHT-XS-SB.STG38.dgn



NOTES:
 EXISTING UTILITIES SHOWN ARE BASED UPON SUE LOCATE INFORMATION. DEPTHS OF UTILITIES ARE BASED UPON ASSUMED DEPTHS OR RECORD INFORMATION IF AVAILABLE. EXTENTS OF UNDERGROUND STRUCTURES ARE ESTIMATED UPON UTILITY ATLAS INFORMATION. EXISTING AND PROPOSED SEWER IS SHOWN BASED UPON SURVEY DATA, ATLAS INFORMATION AND THE PROPOSED PLANS.

AECOM
 200 EAST WISCONSIN AVENUE, SUITE 1400
 PHOENIX, ARIZONA 85004-1700 FAX: (480) 371-6800

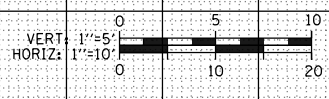
DESIGNED - SDH
 DRAWN - SDH
 CHECKED - MJE
 DATE - 1/29/2019

REVISIONS
 REVISION NO. DATE DESCRIPTION

STATE OF ILLINOIS
 DEPARTMENT OF TRANSPORTATION

SCALE: 1/8" = 1'-0"
 SHEET 6 OF 26 SHEETS
 SB 1-90/94 MAINLINE - STAGE 3B
 STA. 6217+50.00 TO STA. 6218+50.00

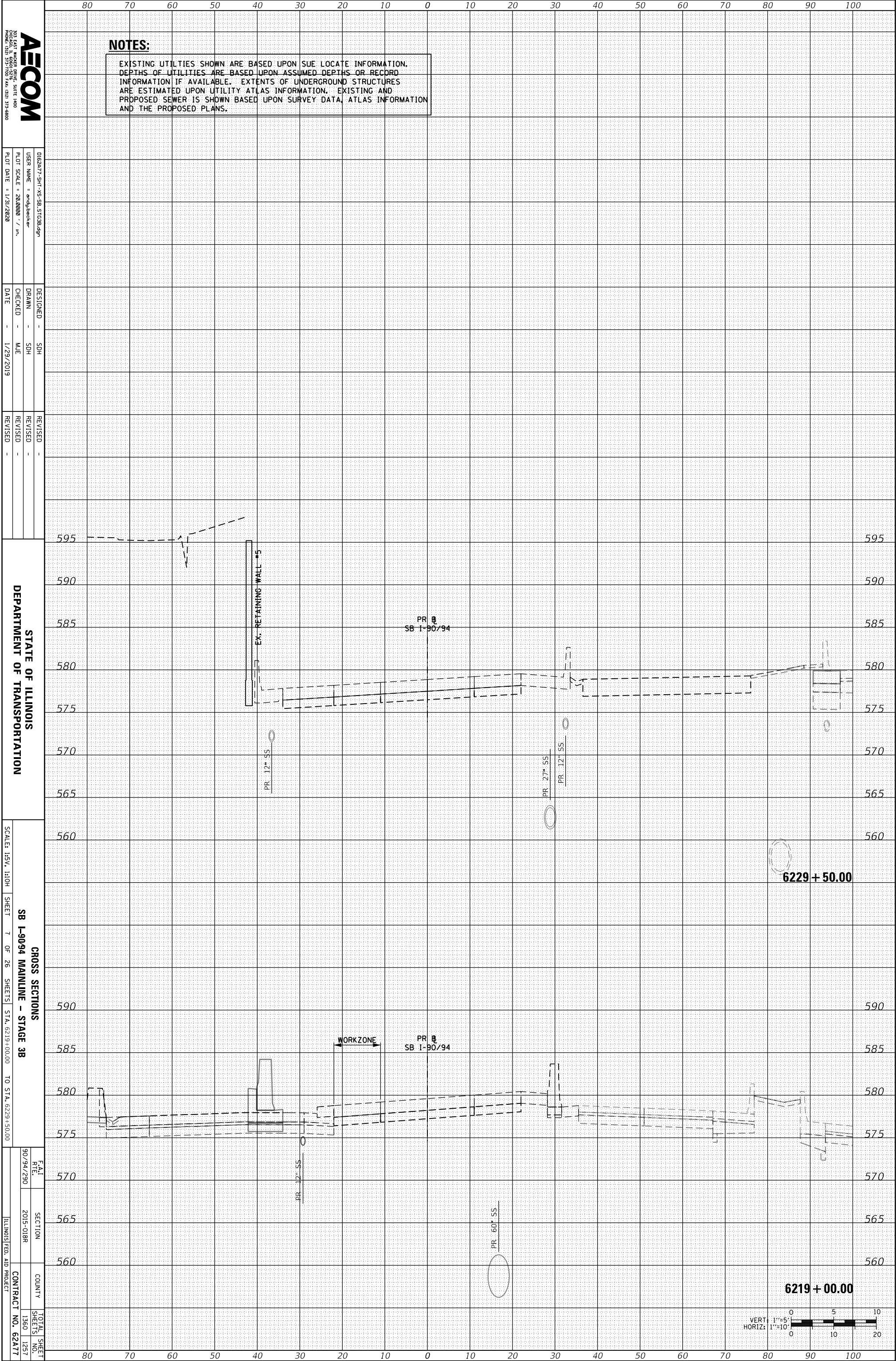
CROSS SECTIONS
 EAST RITE 90/94/290
 SECTION NO. 2015-01BR
 COUNTY ILLINOIS
 TOTAL SHEET NO. 1360
 SHEETS NO. 1256
 CONTRACT NO. 62A77



ORIGINAL SURVEY	SURVEYED	BY	DATE
NOTE BOOK	PLOTTED		
	TEMPLATE		
	AREAS		
	AREAS CHECKED		

FINAL SURVEY	SURVEYED	BY	DATE
NOTE BOOK	PLOTTED		
	TEMPLATE		
	AREAS		
	AREAS CHECKED		

FILE PATH = p:\AECOM\NA\AWSI\aeconline\local\AECOM_DS02.NA\Documents\01 Americas\Transportation\60269938 Circle\Phase 1\11000.CAD\006_Roadway\Sheets\62A77 Contract\0162A77-SHT-XS-SB.STG38.dgn



NOTES:
 EXISTING UTILITIES SHOWN ARE BASED UPON SUE LOCATE INFORMATION. DEPTHS OF UTILITIES ARE BASED UPON ASSUMED DEPTHS OR RECORD INFORMATION IF AVAILABLE. EXTENTS OF UNDERGROUND STRUCTURES ARE ESTIMATED UPON UTILITY ATLAS INFORMATION. EXISTING AND PROPOSED SEWER IS SHOWN BASED UPON SURVEY DATA, ATLAS INFORMATION AND THE PROPOSED PLANS.

AECOM
 200 EAST MICHIGAN AVENUE, SUITE 1400
 PHOENIX, ARIZONA 85001-1000 FAX: (480) 371-8800

0162A77-SHT-XS-SB-STG38.dgn
 USER NAME = endjbecker
 PLOT SCALE = 28.0000 / in.
 PLOT DATE = 1/31/2020

DESIGNED - SDH
 DRAWN - SDH
 CHECKED - MJE
 DATE - 1/29/2019

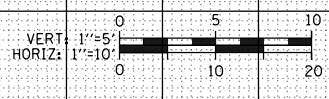
REVISED -
 REVISED -
 REVISED -

STATE OF ILLINOIS
 DEPARTMENT OF TRANSPORTATION

SCALE: H&V: 1:10H SHEET 7 OF 26 SHEETS STA. 6219+00.00 TO STA. 6229+50.00

CROSS SECTIONS
 SB 1-90/94 MAINLINE - STAGE 3B

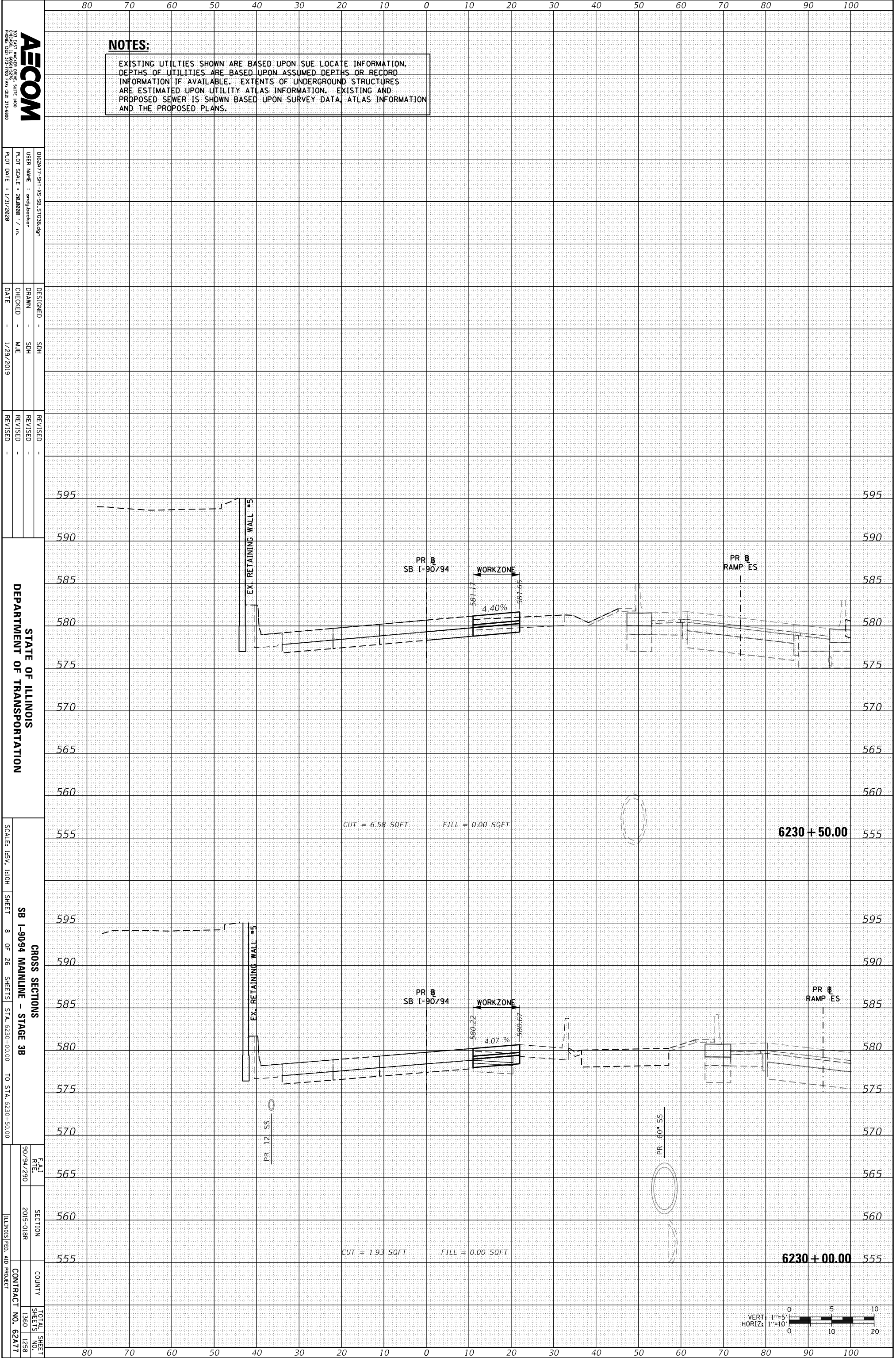
DATE	SECTION	COUNTY	TOTAL SHEET NO.
9/0/94/290	2015-01BR	1360	1257
ILLINOIS FED. AID PROJECT		CONTRACT NO. 62A77	



ORIGINAL SURVEY	SURVEYED	BY	DATE
NOTE BOOK	PLOTTED		
	TEMPLATE		
	AREAS		
	AREAS CHECKED		

FINAL SURVEY	SURVEYED	BY	DATE
NOTE BOOK	PLOTTED		
	TEMPLATE		
	AREAS		
	AREAS CHECKED		

FILE PATH = p:\aecom\NA-AWSI\aeconline\local\AECOM_DS02.NA\Documents\01Americas\Transportation\60269938 Circle\Phase.II\000.CAD\006.Roadway\Sheets\62A77 Contract\0162A77-SHT-XS-SB.STG38.dgn



NOTES:
 EXISTING UTILITIES SHOWN ARE BASED UPON SUE LOCATE INFORMATION. DEPTHS OF UTILITIES ARE BASED UPON ASSUMED DEPTHS OR RECORD INFORMATION IF AVAILABLE. EXTENTS OF UNDERGROUND STRUCTURES ARE ESTIMATED UPON UTILITY ATLAS INFORMATION. EXISTING AND PROPOSED SEWER IS SHOWN BASED UPON SURVEY DATA, ATLAS INFORMATION AND THE PROPOSED PLANS.

AECOM
 200 EAST MICHIGAN AVENUE, SUITE 1400
 PHOENIX, ARIZONA 85001-4244

0162A77-SHT-XS-SB-STG38.dgn
 USER NAME = endjbecker
 PLOT SCALE = 20.0000 / in.
 PLOT DATE = 1/31/2020

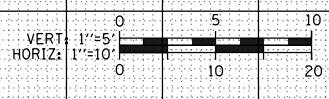
DESIGNED - SDH
 DRAWN - SDH
 CHECKED - MJE
 DATE - 1/29/2019

REVISIONS
 REVISION NO. DATE DESCRIPTION

SCALE: 1/8" = 1'-0"
 SHEET 8 OF 26 SHEETS
 STA. 6230+00.00 TO STA. 6230+50.00

CROSS SECTIONS
 SB 1-90/94 MAINLINE - STAGE 3B

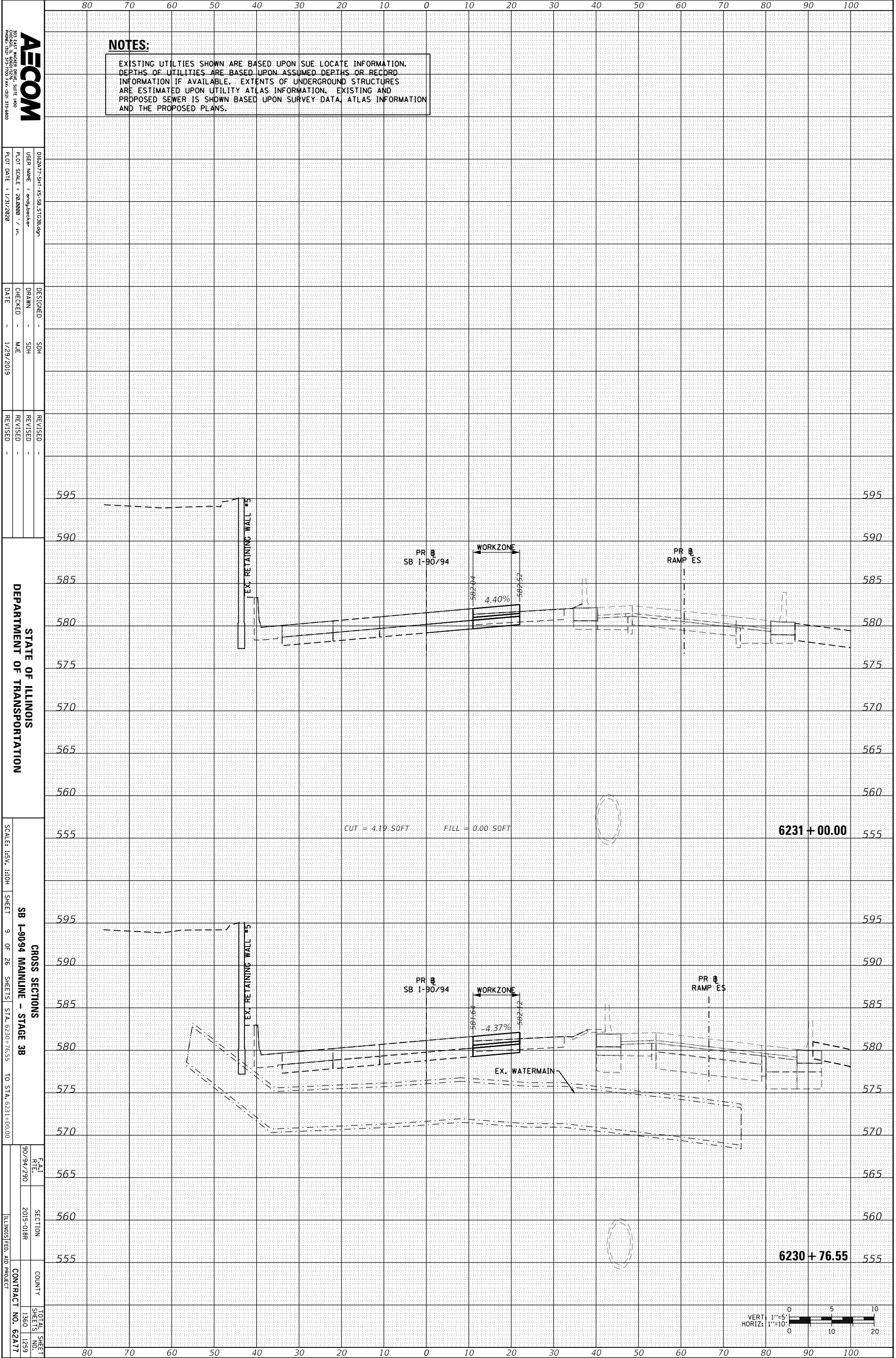
DATE: 9/09/200
 SECTION: 2015-01BR
 COUNTY: ILLINOIS
 TOTAL SHEETS: 1360
 SHEETS NO.: 1258
 CONTRACT NO.: 62A77



ORIGINAL SURVEY	SURVEYED	BY	DATE
NOTE BOOK	PLOTTED		
	TEMPLATE		
	AREAS		
	AREAS CHECKED		

FINAL SURVEY	SURVEYED	BY	DATE
NOTE BOOK	PLOTTED		
	TEMPLATE		
	AREAS		
	AREAS CHECKED		

FILE PATH = p:\AECOM\NA\AWSI\ecomonline\local\AECOM_DS02.NA\Documents\01Americas\Transportation\60269938 Circle\Phase.II\000.CAD\006_Roadway\Sheets\62A77 Contract\0162A77-SHT-XS-SB.STG38.dgn



NOTES:
 EXISTING UTILITIES SHOWN ARE BASED UPON SUE LOCATE INFORMATION. DEPTHS OF UTILITIES ARE BASED UPON ASSUMED DEPTHS OR RECORD INFORMATION IF AVAILABLE. EXTENTS OF UNDERGROUND STRUCTURES ARE ESTIMATED UPON UTILITY ATLAS INFORMATION. EXISTING AND PROPOSED SEWER IS SHOWN BASED UPON SURVEY DATA, ATLAS INFORMATION AND THE PROPOSED PLANS.

AECOM
 200 EAST MICHIGAN AVENUE, SUITE 1400
 PHOENIX, ARIZONA 85001-5070 FAX: (602) 371-6800

0162A77-SHT-XS-SB-STG38.dgn
 USER NAME = endjbecker
 PLOT SCALE = 28.0000 / in.
 PLOT DATE = 1/31/2020

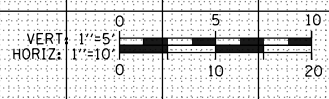
DESIGNED - SDH
 DRAWN - SDH
 CHECKED - MJE
 DATE - 1/29/2019

REVISED -
 REVISED -
 REVISED -

STATE OF ILLINOIS
 DEPARTMENT OF TRANSPORTATION

SCALE: 1/8" = 1'-0"
 SHEET 9 OF 26 SHEETS STA. 6230+76.55 TO STA. 6231+00.00
 CROSS SECTIONS
 SB 1-90/94 MAINLINE - STAGE 3B

DATE 9/09/200
 SECTION 2015-01BR
 COUNTY ILLINOIS FED. AID PROJECT
 TOTAL SHEET SHEETS NO. 1360 1259
 CONTRACT NO. 62A77



ORIGINAL SURVEY	SURVEYED	BY	DATE
NOTE BOOK	PLOTTED		
	TEMPLATE		
	AREAS		
	AREAS CHECKED		

FINAL SURVEY	SURVEYED	BY	DATE
NOTE BOOK	PLOTTED		
	TEMPLATE		
	AREAS		
	AREAS CHECKED		

FILE PATH = p:\AECOM\NA\AWSI\aeconline\local\AECOM_DS02.NA\Documents\01 Americas\Transportation\60269938 Circle\Phase 1\000_CAD\006_Roadway\Sheets\62A77 Contract\0162A77-SHT-XS-SB.STG38.dgn

NOTES:

EXISTING UTILITIES SHOWN ARE BASED UPON SUE LOCATE INFORMATION. DEPTHS OF UTILITIES ARE BASED UPON ASSUMED DEPTHS OR RECORD INFORMATION IF AVAILABLE. EXTENTS OF UNDERGROUND STRUCTURES ARE ESTIMATED UPON UTILITY ATLAS INFORMATION. EXISTING AND PROPOSED SEWER IS SHOWN BASED UPON SURVEY DATA, ATLAS INFORMATION AND THE PROPOSED PLANS.

AECOM
 200 EAST MICHIGAN AVENUE, SUITE 1400
 PHOENIX, ARIZONA 85001-5070 FAX: (602) 371-6800

0162A77-SHT-XS-SB-STG38.dgn
 USER NAME = endjbecker
 PLOT SCALE = 28.0000 / in.
 PLOT DATE = 1/31/2020

DESIGNED - SDH
 DRAWN - SDH
 CHECKED - MJE
 DATE - 1/29/2019

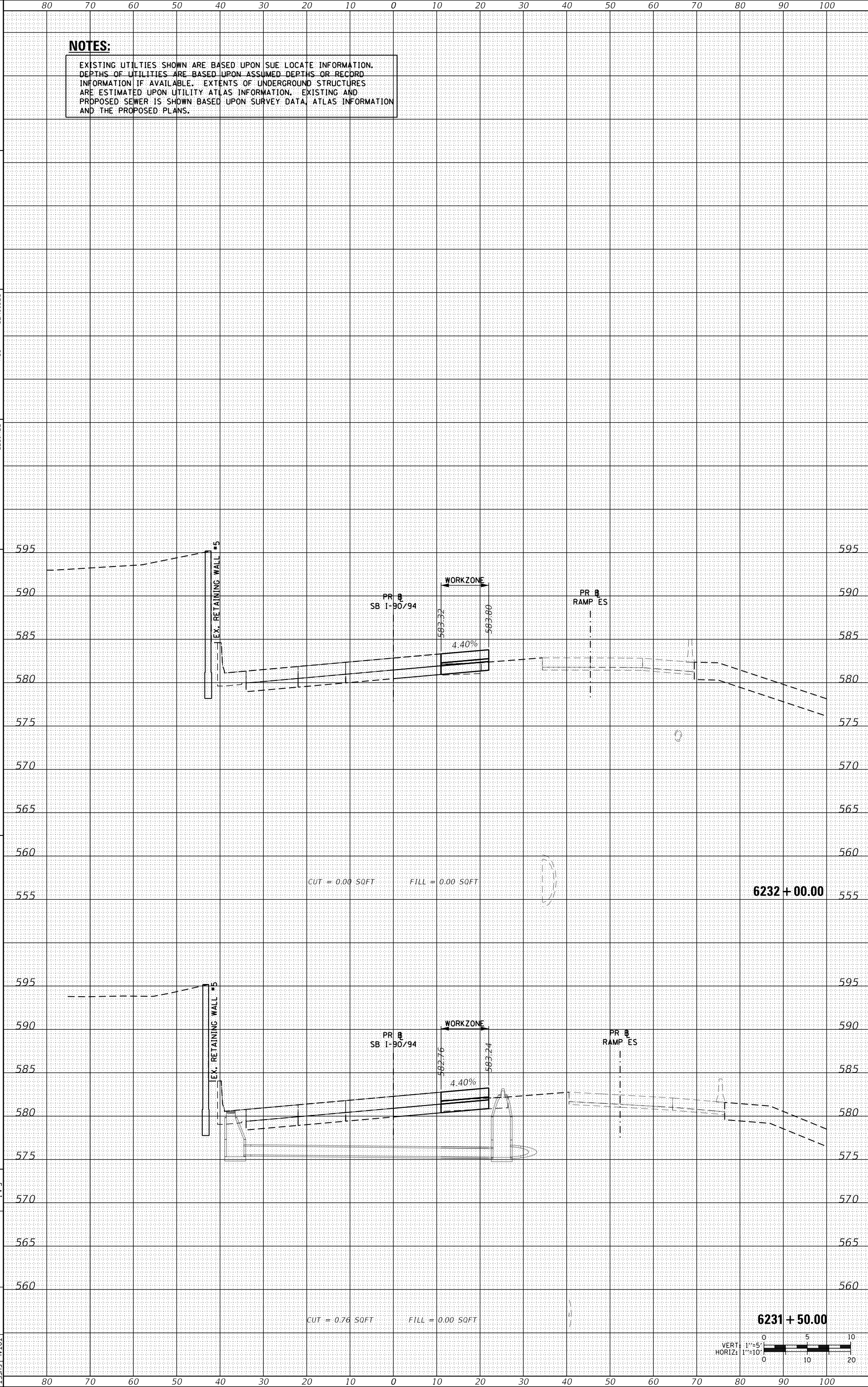
REVISED -
 REVISED -
 REVISED -

STATE OF ILLINOIS
 DEPARTMENT OF TRANSPORTATION

SCALE: 1/8" = 1'-0"
 SHEET 10 OF 26 SHEETS STA. 6231+50.00 TO STA. 6232+00.00

CROSS SECTIONS
 SB 1-90/94 MAINLINE - STAGE 3B

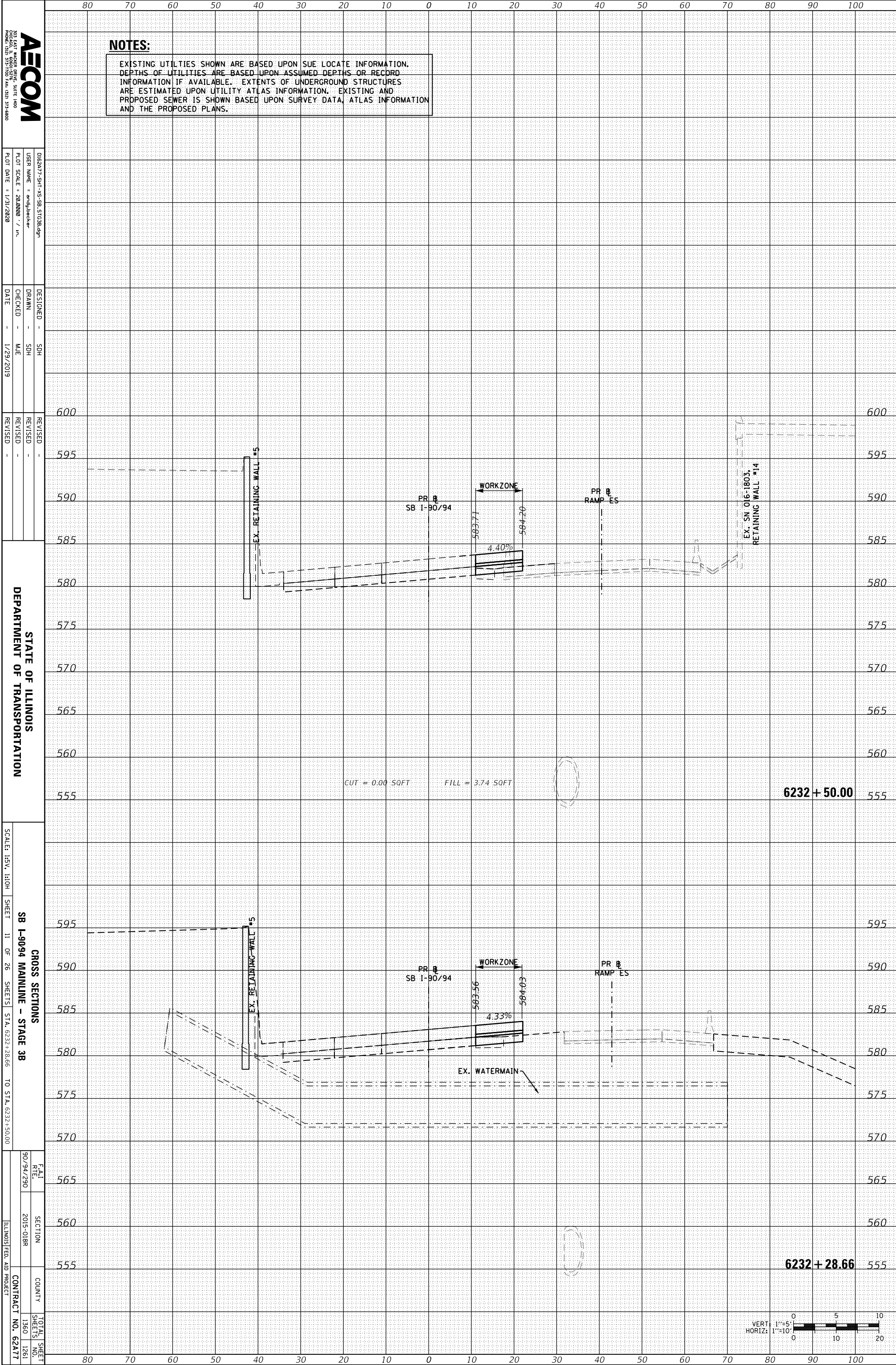
DATE 9/9/2019
 SECTION 2015-01BR
 COUNTY ILLINOIS FED. AID PROJECT
 TOTAL SHEETS 1360
 SHEETS NO. 1260
 CONTRACT NO. 62A77



ORIGINAL SURVEY	SURVEYED	BY	DATE
NOTE BOOK	PLOTTED		
	TEMPLATE		
	AREAS		
	AREAS CHECKED		

FINAL SURVEY	SURVEYED	BY	DATE
NOTE BOOK	PLOTTED		
	TEMPLATE		
	AREAS		
	AREAS CHECKED		

FILE PATH = p:\AECOM\NA\AWSI\aeconline\local\AECOM_DS02.NA\Documents\01 Americas\Transportation\60269938 Circle\Phase 1\1000.CAD\006_Roadway\Sheets\62A77 Contract\0162A77-SHT-XS-SB.STG38.dgn



NOTES:
 EXISTING UTILITIES SHOWN ARE BASED UPON SUE LOCATE INFORMATION. DEPTHS OF UTILITIES ARE BASED UPON ASSUMED DEPTHS OR RECORD INFORMATION IF AVAILABLE. EXTENTS OF UNDERGROUND STRUCTURES ARE ESTIMATED UPON UTILITY ATLAS INFORMATION. EXISTING AND PROPOSED SEWER IS SHOWN BASED UPON SURVEY DATA, ATLAS INFORMATION AND THE PROPOSED PLANS.

AECOM
 200 EAST MICHIGAN AVENUE, SUITE 1400
 PHOENIX, ARIZONA 85016-1700 FAX: (480) 373-8800

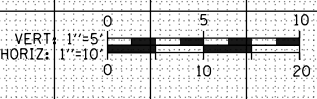
0162A77-SHT-XS-SB-STG38.dgn
 USER NAME = endjhecker
 PLOT SCALE = 28.0000 / in.
 PLOT DATE = 1/31/2020

DESIGNED - SDH
 DRAWN - SDH
 CHECKED - MJC
 DATE - 1/29/2019

REVISIONS
 REVISION NO. DATE DESCRIPTION

STATE OF ILLINOIS
 DEPARTMENT OF TRANSPORTATION
 SB L-90/94 MAINLINE - STAGE 3B
 SCALE: H&V: 1:10H SHEET 11 OF 26 SHEETS STA. 6232+28.66 TO STA. 6232+50.00

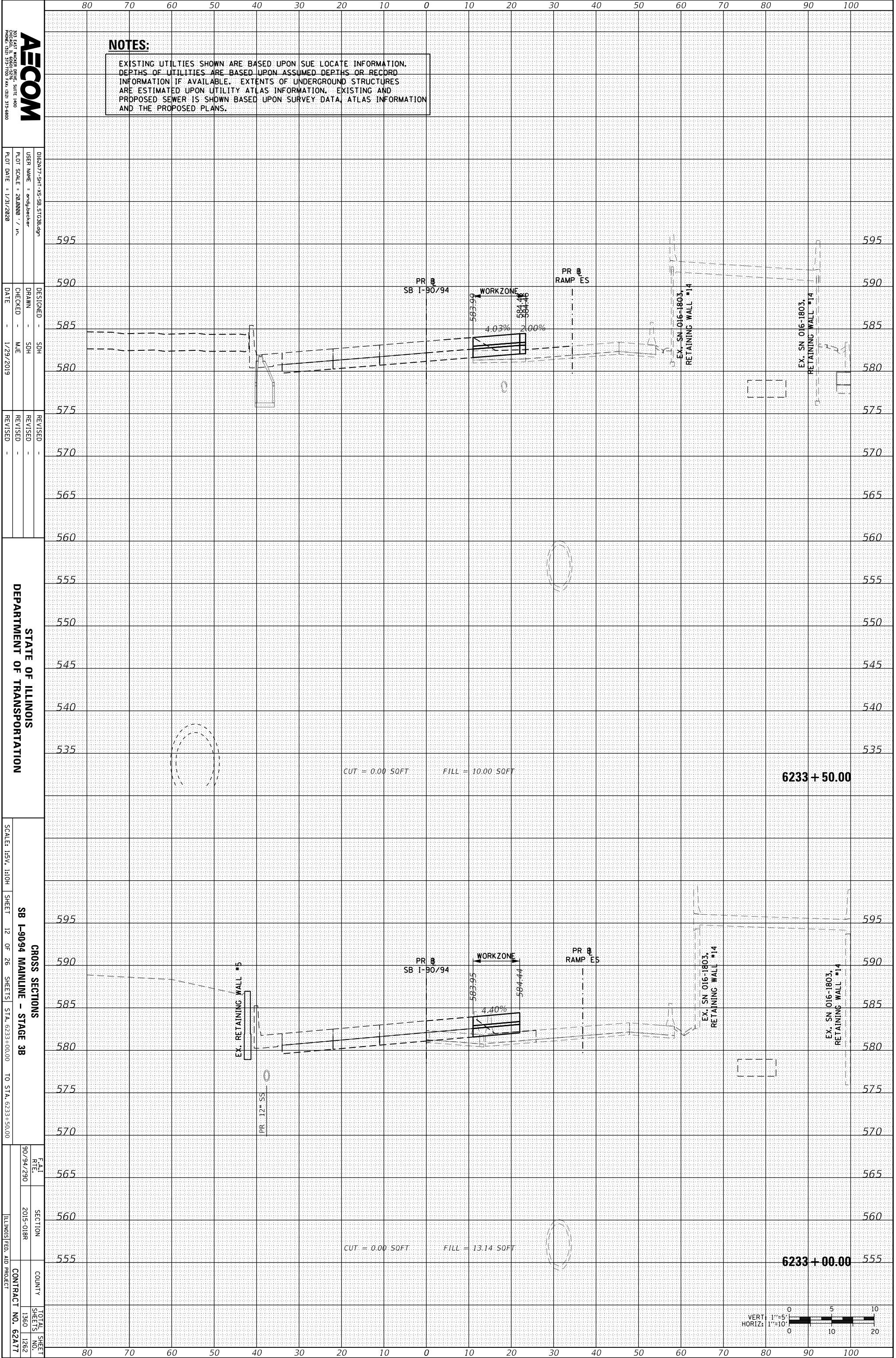
CROSS SECTIONS
 DATE: 9/09/200
 SECTION: 2015-01BR
 COUNTY: ILLINOIS FED. AID PROJECT
 TOTAL SHEET NO. 1360
 SHEETS NO. 1261
 CONTRACT NO. 62A77



ORIGINAL SURVEY	SURVEYED	BY	DATE
NOTE BOOK	PLOTTED		
	TEMPLATE		
	AREAS		
	AREAS CHECKED		

FINAL SURVEY	SURVEYED	BY	DATE
NOTE BOOK	PLOTTED		
	TEMPLATE		
	AREAS		
	AREAS CHECKED		

FILE PATH = p:\AECOM\NA\AWSI\ecomonline\local\AECOM_DS02.NA\Documents\01 Americas\Transportation\60269938 Circle\Phase II\000.CAD\006_Roadway\Sheets\62A77 Contract\0162A77-SHT-XS-SB.STG38.dgn



NOTES:
 EXISTING UTILITIES SHOWN ARE BASED UPON SUE LOCATE INFORMATION. DEPTHS OF UTILITIES ARE BASED UPON ASSUMED DEPTHS OR RECORD INFORMATION IF AVAILABLE. EXTENTS OF UNDERGROUND STRUCTURES ARE ESTIMATED UPON UTILITY ATLAS INFORMATION. EXISTING AND PROPOSED SEWER IS SHOWN BASED UPON SURVEY DATA, ATLAS INFORMATION AND THE PROPOSED PLANS.

AECOM
 200 EAST MICHIGAN AVENUE, SUITE 1400
 PHOENIX, ARIZONA 85001-4244

DESIGNED - SDH
 DRAWN - SDH
 CHECKED - MJE
 DATE - 1/29/2019

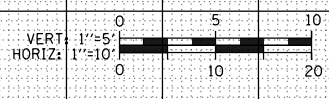
REVISIONS

NO.	DATE	DESCRIPTION

STATE OF ILLINOIS
 DEPARTMENT OF TRANSPORTATION

CROSS SECTIONS
 SB I-90/94 MAINLINE - STAGE 3B
 SCALE: H&V: 1:10H
 SHEET 12 OF 26 SHEETS STA. 6233+00.00 TO STA. 6233+50.00

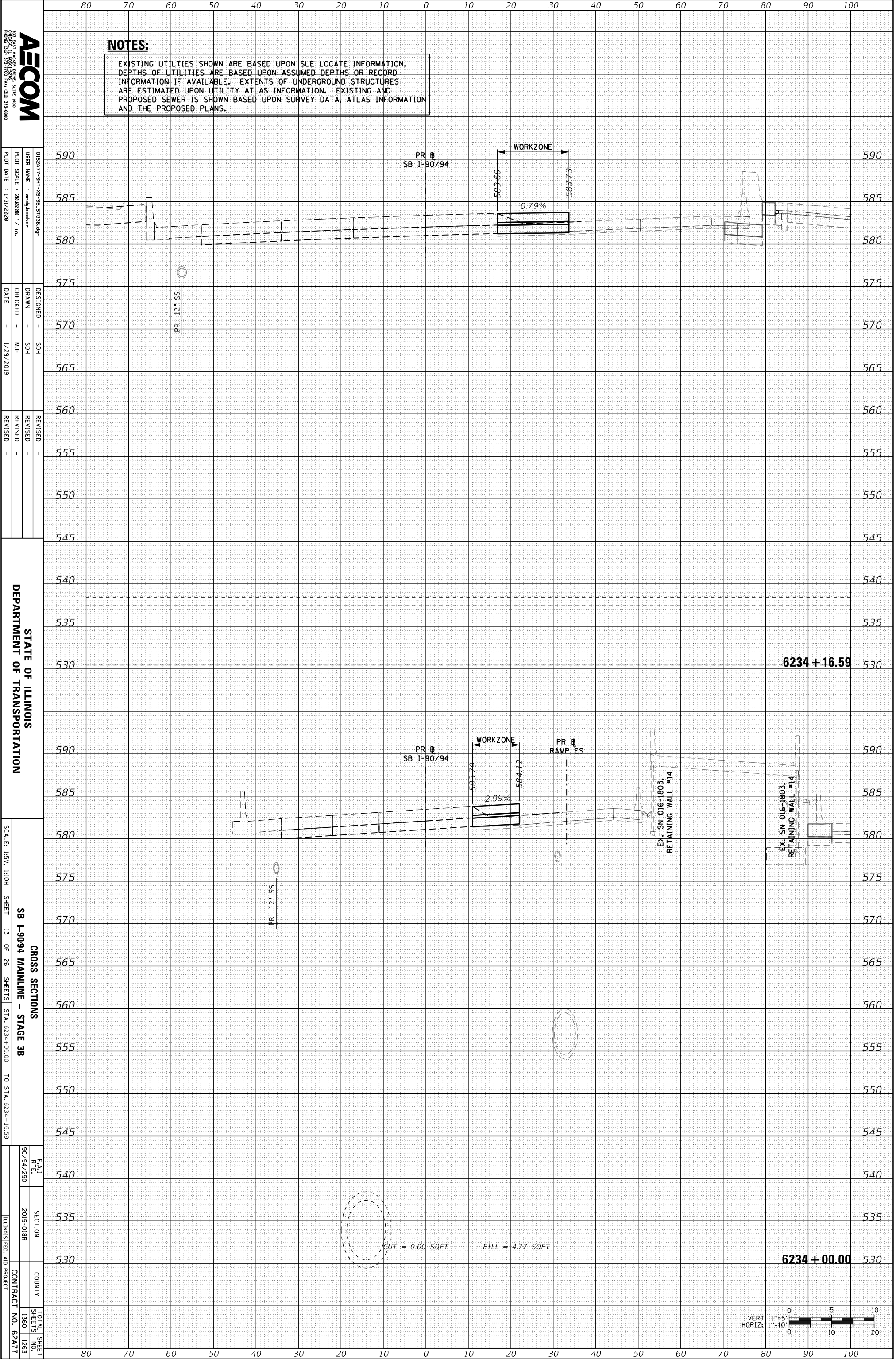
DATE	SECTION	COUNTY	TOTAL SHEETS
9/09/2015	2015-01BR	1360	1262
ILLINOIS FED. AID PROJECT		CONTRACT NO. 62A77	



ORIGINAL SURVEY	SURVEYED	BY	DATE
NOTE BOOK	PLOTTED		
	TEMPLATE		
	AREAS		
	AREAS CHECKED		

FINAL SURVEY	SURVEYED	BY	DATE
NOTE BOOK	PLOTTED		
	TEMPLATE		
	AREAS		
	AREAS CHECKED		

FILE PATH = p:\AE\COM-NA-AWS\ecomonline\local\AE\COM_DS02.NA\Documents\01 Americas\Transportation\60269938 Circle\Phase.II\000.CAD\006.Roadway\Sheets\62A77 Contract\0162A77-SHT-XS-SB.STG38.dgn



NOTES:
 EXISTING UTILITIES SHOWN ARE BASED UPON SUE LOCATE INFORMATION. DEPTHS OF UTILITIES ARE BASED UPON ASSUMED DEPTHS OR RECORD INFORMATION IF AVAILABLE. EXTENTS OF UNDERGROUND STRUCTURES ARE ESTIMATED UPON UTILITY ATLAS INFORMATION. EXISTING AND PROPOSED SEWER IS SHOWN BASED UPON SURVEY DATA, ATLAS INFORMATION AND THE PROPOSED PLANS.

AECOM
 200 EAST MICHIGAN AVENUE, SUITE 1400
 PHOENIX, ARIZONA 85001-4244
 PHONE: (602) 955-7000 FAX: (602) 955-8800

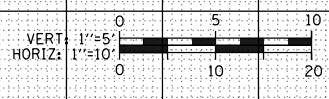
DESIGNED - SDH
 DRAWN - SDH
 CHECKED - MJE
 DATE - 1/29/2019

REVISIONS
 REVISION NO. DATE DESCRIPTION

STATE OF ILLINOIS
 DEPARTMENT OF TRANSPORTATION

CROSS SECTIONS
 SB 1-90/94 MAINLINE - STAGE 3B
 SCALE: 1/8" = 1'-0" SHEET 13 OF 26 SHEETS STA. 6234+00.00 TO STA. 6234+16.59

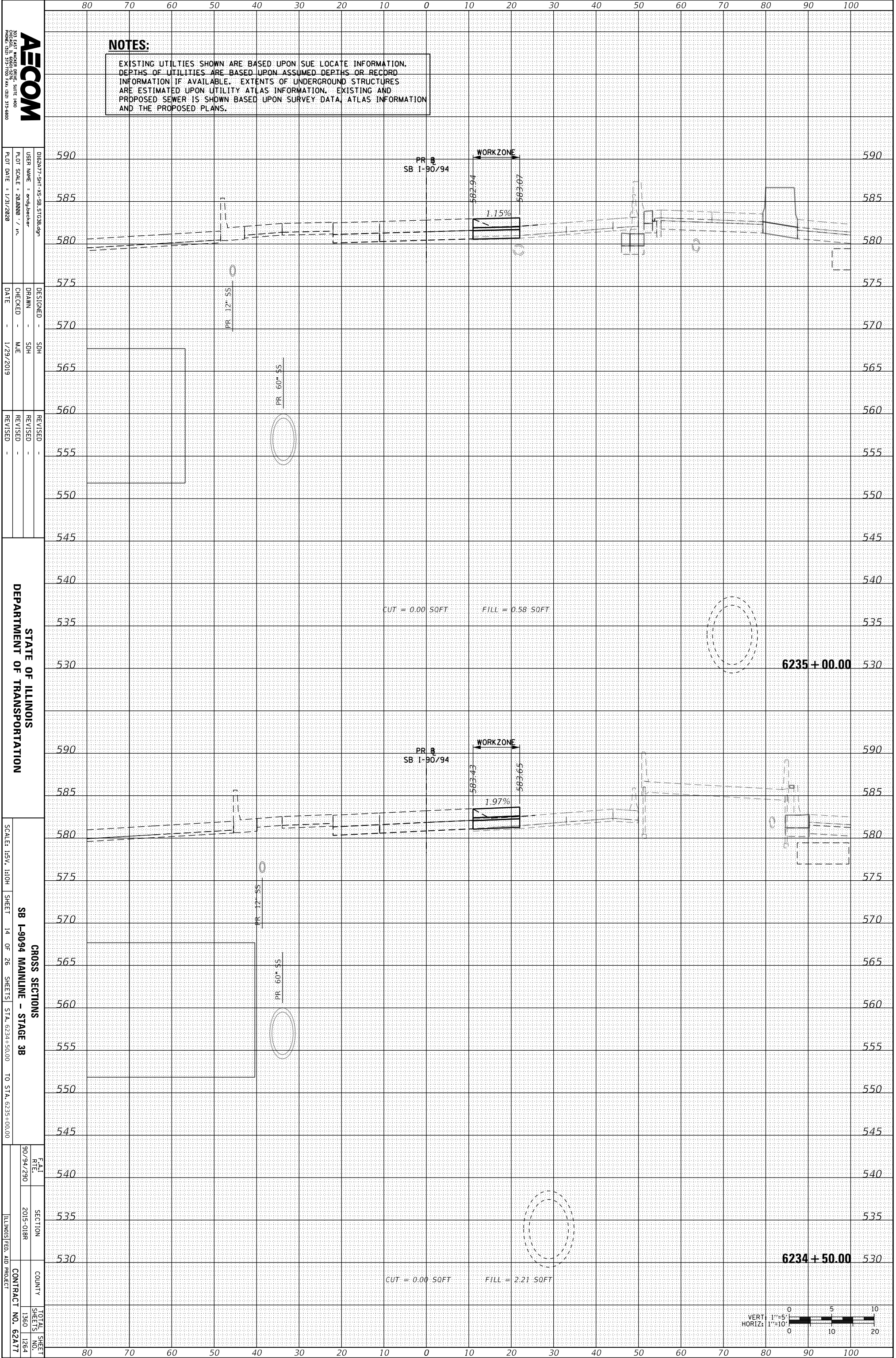
DATE 9/9/2000 SECTION 2015-01BR COUNTY TOTAL SHEETS 1360 SHEETS NO. 1263 CONTRACT NO. 62A77 ILLINOIS FED. AID PROJECT



ORIGINAL SURVEY	SURVEYED	BY	DATE
NOTE BOOK	PLOTTED		
	TEMPLATE		
	AREAS		
	AREAS CHECKED		

FINAL SURVEY	SURVEYED	BY	DATE
NOTE BOOK	PLOTTED		
	TEMPLATE		
	AREAS		
	AREAS CHECKED		

FILE PATH = p:\AECOM\NA\AWSI\ecomonline\local\AECOM_DS02.NA\Documents\01 Americas\Transportation\60269938 Circle\Phase 1\1000.CAD\006_Roadway\Sheets\62A77 Contract\DI62A77-SHT-XS-SB.STG38.dgn



NOTES:
 EXISTING UTILITIES SHOWN ARE BASED UPON SUE LOCATE INFORMATION. DEPTHS OF UTILITIES ARE BASED UPON ASSUMED DEPTHS OR RECORD INFORMATION IF AVAILABLE. EXTENTS OF UNDERGROUND STRUCTURES ARE ESTIMATED UPON UTILITY ATLAS INFORMATION. EXISTING AND PROPOSED SEWER IS SHOWN BASED UPON SURVEY DATA, ATLAS INFORMATION AND THE PROPOSED PLANS.

AECOM
 200 EAST WISCONSIN AVENUE, SUITE 1400
 CHICAGO, ILLINOIS 60601-3170
 PHONE: (312) 517-1700 FAX: (312) 517-6800

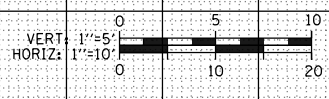
DESIGNED - SDH
 DRAWN - SDH
 CHECKED - MJE
 DATE - 1/29/2019

REVISIONS
 REVISION NO. DATE DESCRIPTION

STATE OF ILLINOIS
 DEPARTMENT OF TRANSPORTATION

CROSS SECTIONS
 SB 1-90/94 MAINLINE - STAGE 3B
 SCALE: 1/8" = 1'-0"
 SHEET 14 OF 26 SHEETS STA. 6234+50.00 TO STA. 6235+00.00

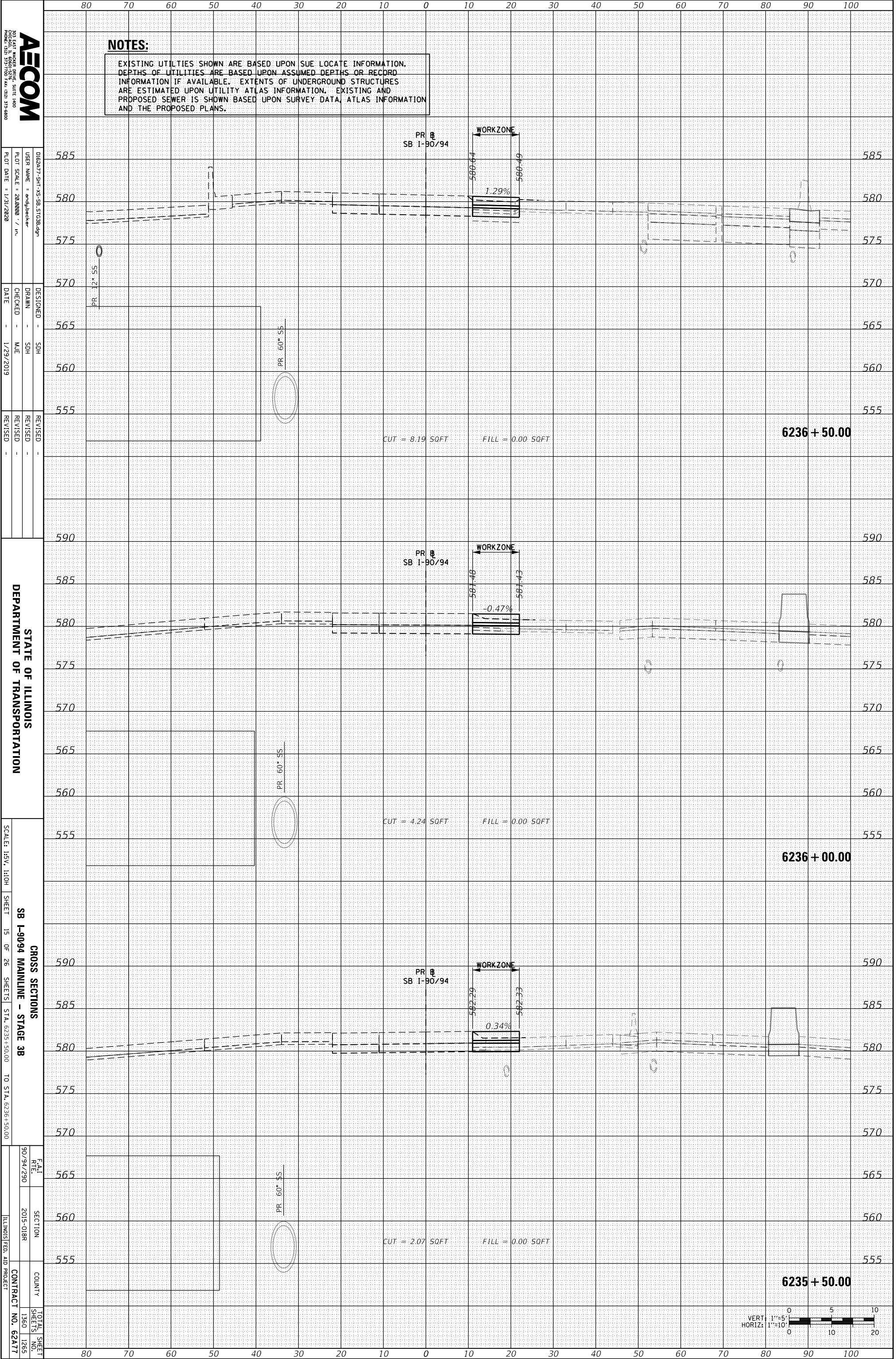
DATE: 9/09/2010
 SECTION: 2015-01BR
 COUNTY: ILLINOIS
 CONTRACT NO.: 62A77



ORIGINAL SURVEY	SURVEYED	BY	DATE
NOTE BOOK	PLOTTED		
	TEMPLATE		
	AREAS		
	AREAS CHECKED		

FINAL SURVEY	SURVEYED	BY	DATE
NOTE BOOK	PLOTTED		
	TEMPLATE		
	AREAS		
	AREAS CHECKED		

FILE PATH = p:\AECOM\NA-AWSI\ecomonline\local\AECOM_DS02.NA\Documents\01 Americas\Transportation\60269938 Circle\Phase 1\11000.CAD\006_Roadway\Sheets\62A77 Contract\0162A77-SHT-XS-SB.STG38.dgn



AECOM
 200 EAST MADISON AVENUE, SUITE 1400
 PRODUCE, ILLINOIS 61370-1700 FAX: (312) 375-6800

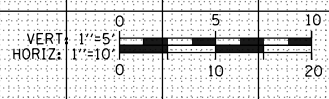
DESIGNED - SDH
 DRAWN - SDH
 CHECKED - MJE
 DATE - 1/29/2019

REVISIONS
 REVISION NO. | DATE | DESCRIPTION

STATE OF ILLINOIS
 DEPARTMENT OF TRANSPORTATION

CROSS SECTIONS
 SB 1-90/94 MAINLINE - STAGE 3B
 SCALE: 1/8" = 1'-0"
 SHEET 15 OF 26 SHEETS STA. 6235+50.00 TO STA. 6236+50.00

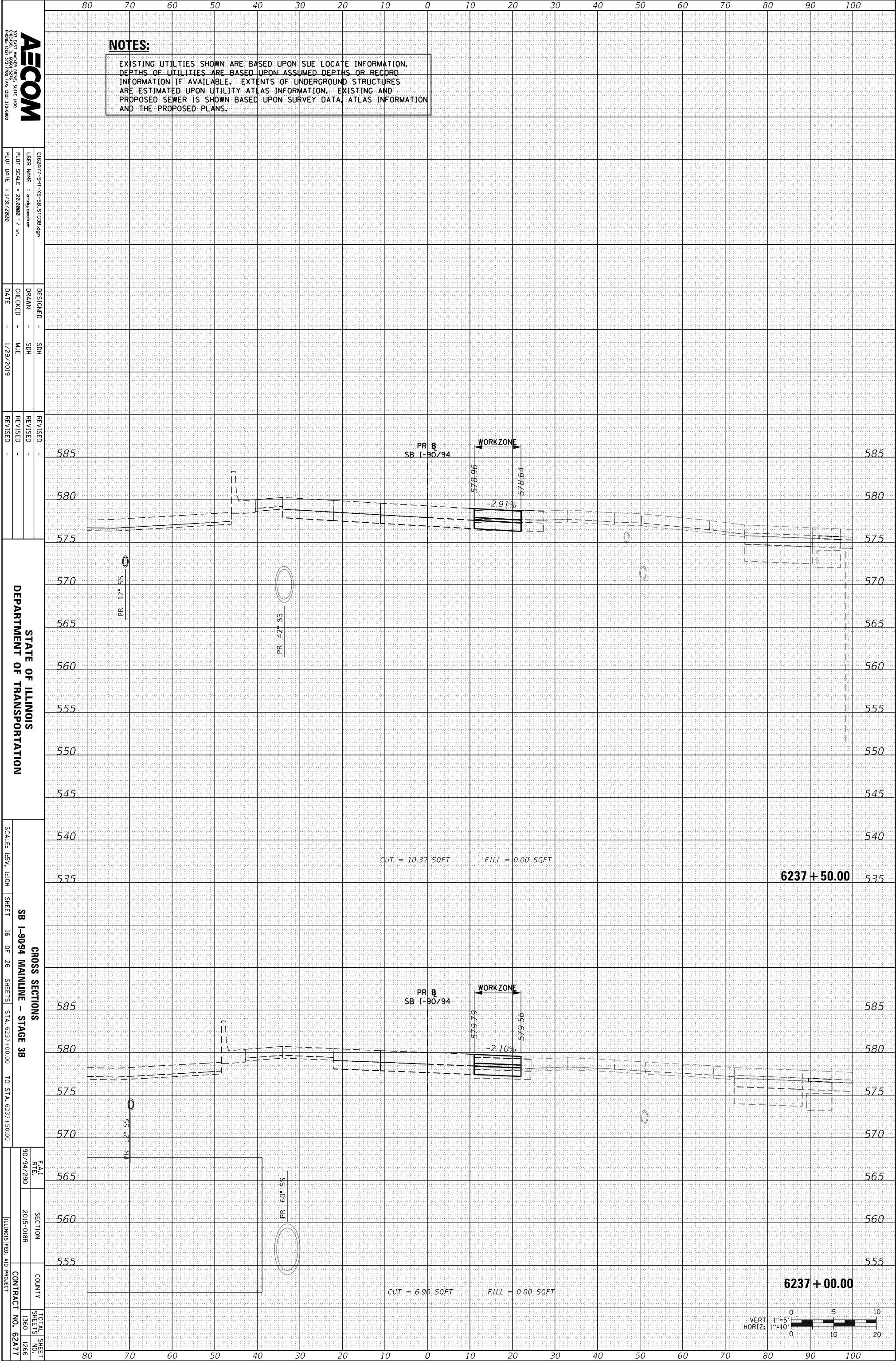
DATE: 9/0/94/290
 SECTION: 2015-01BR
 COUNTY: ILLINOIS FED. AID PROJECT
 TOTAL SHEET NO.: 1360
 SHEETS NO.: 1265
 CONTRACT NO.: 62A77



ORIGINAL SURVEY	SURVEYED	BY	DATE
NOTE BOOK	PLOTTED		
	TEMPLATE		
	AREAS		
	AREAS CHECKED		

FINAL SURVEY	SURVEYED	BY	DATE
NOTE BOOK	PLOTTED		
	TEMPLATE		
	AREAS		
	AREAS CHECKED		

FILE PATH = p:\AECOM-NA-AWSI\ecomonline\local\AECOM_DS02.NA\Documents\01 Americas\Transportation\60269938 Circle\Phase 1\000.CAD\006_Roadway\Sheets\62A77 Contract\0162A77-SHT-XS-SB.STG38.dgn



AECOM
 200 EAST MICHIGAN AVENUE, SUITE 1400
 PHOENIX, ARIZONA 85012-1700 FAX: (602) 371-6800

DESIGNED - SDH
 DRAWN - SDH
 CHECKED - MJE
 DATE - 1/29/2019

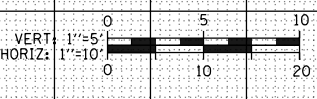
REVISIONS
 REVISION NO. DATE DESCRIPTION

STATE OF ILLINOIS
 DEPARTMENT OF TRANSPORTATION

SCALE: 1/8" = 1'-0"
 SHEET 16 OF 26 SHEETS

CROSS SECTIONS
 SB 1-90/94 MAINLINE - STAGE 3B
 STA. 6237+00.00 TO STA. 6237+50.00

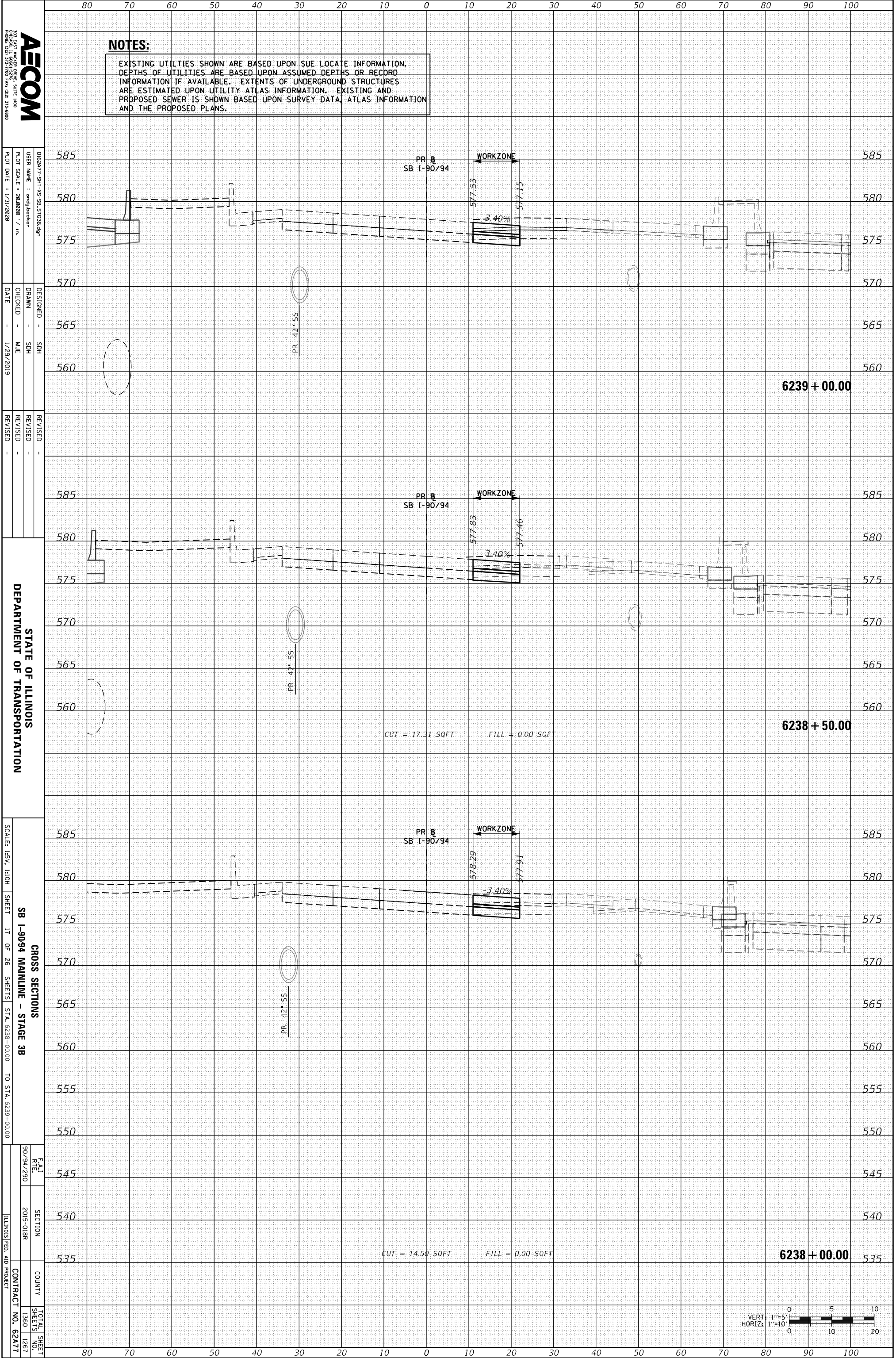
DATE: 9/09/2010
 SECTION: 2015-01BR
 COUNTY: ILLINOIS
 TOTAL SHEETS: 26
 SHEETS NO.: 16
 CONTRACT NO.: 62A77



ORIGINAL SURVEY	SURVEYED	BY	DATE
NOTE BOOK	PLOTTED		
	TEMPLATE		
	AREAS		
	AREAS CHECKED		

FINAL SURVEY	SURVEYED	BY	DATE
NOTE BOOK	PLOTTED		
	TEMPLATE		
	AREAS		
	AREAS CHECKED		

FILE PATH = p:\AECOM\NA-AWS\ecomonline\local\AECOM_DS02_NA\Documents\01_Americas\Transportation\60269938 Circle\Phase.II\000_CAD\006_Roadway\Sheets\62A77 Contract\0162A77-SHT-XS-SB.STG38.dgn



AECOM
 200 EAST WISCONSIN AVENUE, SUITE 1400
 PHOENIX, ARIZONA 85004-4000
 PHONE: (480) 313-7000 FAX: (480) 313-8800

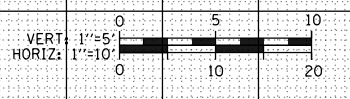
DESIGNED - SDH	DESIGNED - SDH
DRAWN - SDH	DRAWN - SDH
CHECKED - MJE	CHECKED - MJE
DATE - 1/29/2019	DATE - 1/29/2019

REVISIONS	REVISIONS
NO.	DATE
1	1/29/2019

STATE OF ILLINOIS
 DEPARTMENT OF TRANSPORTATION

CROSS SECTIONS
 SB 1-90/94 MAINLINE - STAGE 3B
 SCALE: HORIZ. 1"=10' VERT. 1"=5'
 SHEET 17 OF 26 SHEETS STA. 6238+00.00 TO STA. 6239+00.00

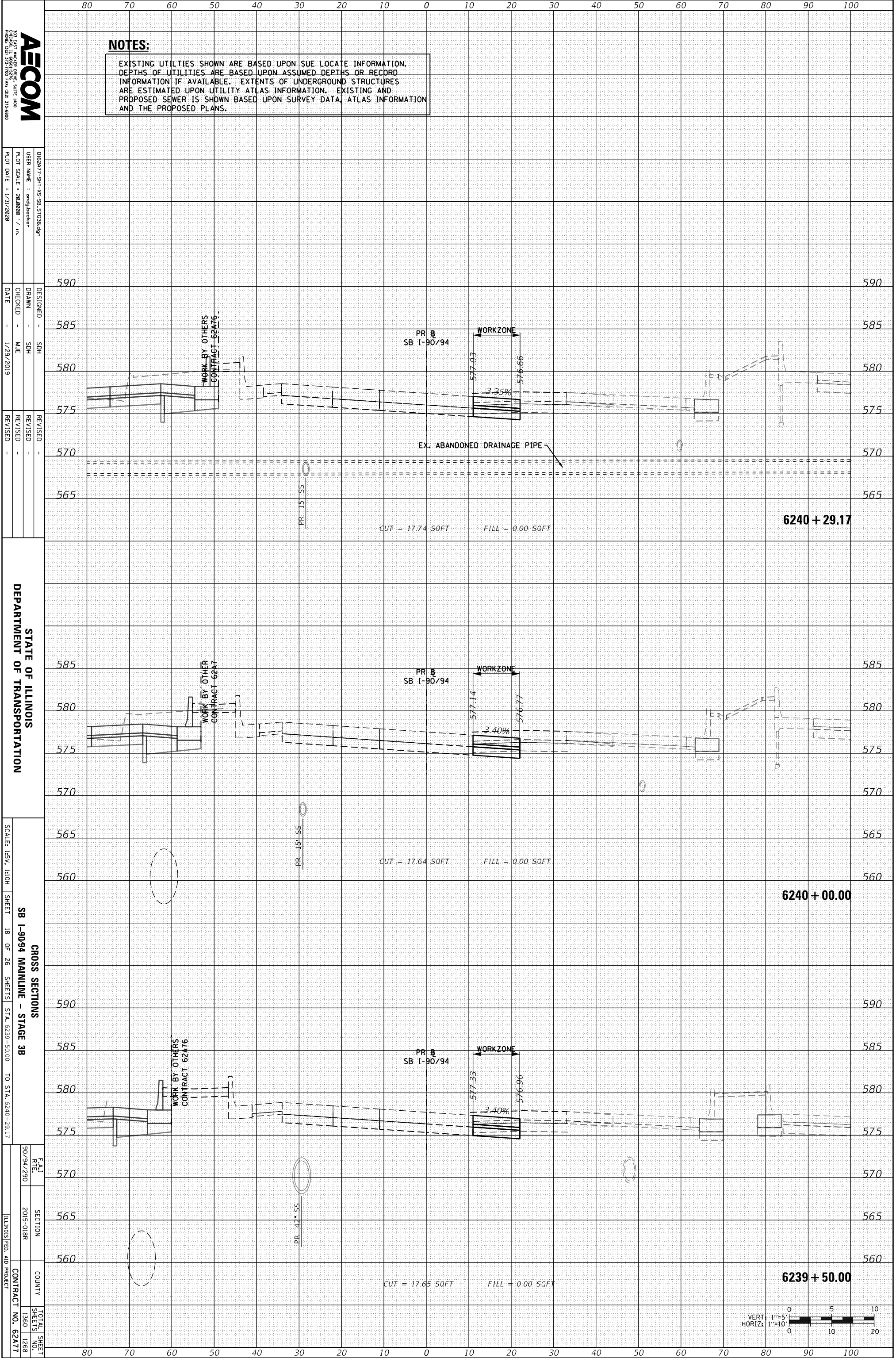
DATE	SECTION	COUNTY	TOTAL SHEETS
9/9/2010	2015-01BR	1360	1267
ILLINOIS FED. AID PROJECT			CONTRACT NO. 62A77



ORIGINAL SURVEY	SURVEYED	BY	DATE
NOTE BOOK	PLOTTED		
	TEMPLATE		
	AREAS		
	CHECKED		

FINAL SURVEY	SURVEYED	BY	DATE
NOTE BOOK	PLOTTED		
	TEMPLATE		
	AREAS		
	CHECKED		

FILE PATH = p:\AECOM\NA\AW\Aecom\line\local\AECOM_DS02.NA\Documents\01 Americas\Transportation\60269938 Circle\Phase 1\1000_CAD\006_Roadway\Sheets\62A77 Contract\0162A77-SHT-XS-SB.STG38.dgn



AECOM
300 EAST MICHIGAN AVENUE, SUITE 1400
ANN ARBOR, MI 48106-1500
PHONE: (734) 517-1700 FAX: (734) 517-6800

0162A77-SHT-XS-SB-STG38.dgn
USER NAME = endjhecker
PLOT SCALE = 28.0000 / in.
PLOT DATE = 1/31/2020

DESIGNED - SDH
DRAWN - SDH
CHECKED - MJE
DATE - 1/29/2019

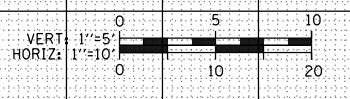
REVISED -
REVISED -
REVISED -

STATE OF ILLINOIS
DEPARTMENT OF TRANSPORTATION

SCALE: 1/8" = 1'-0"
SHEET 18 OF 26 SHEETS
SB 1-90/94 MAINLINE - STAGE 3B

CROSS SECTIONS
STA. 6239+50.00 TO STA. 6240+29.17

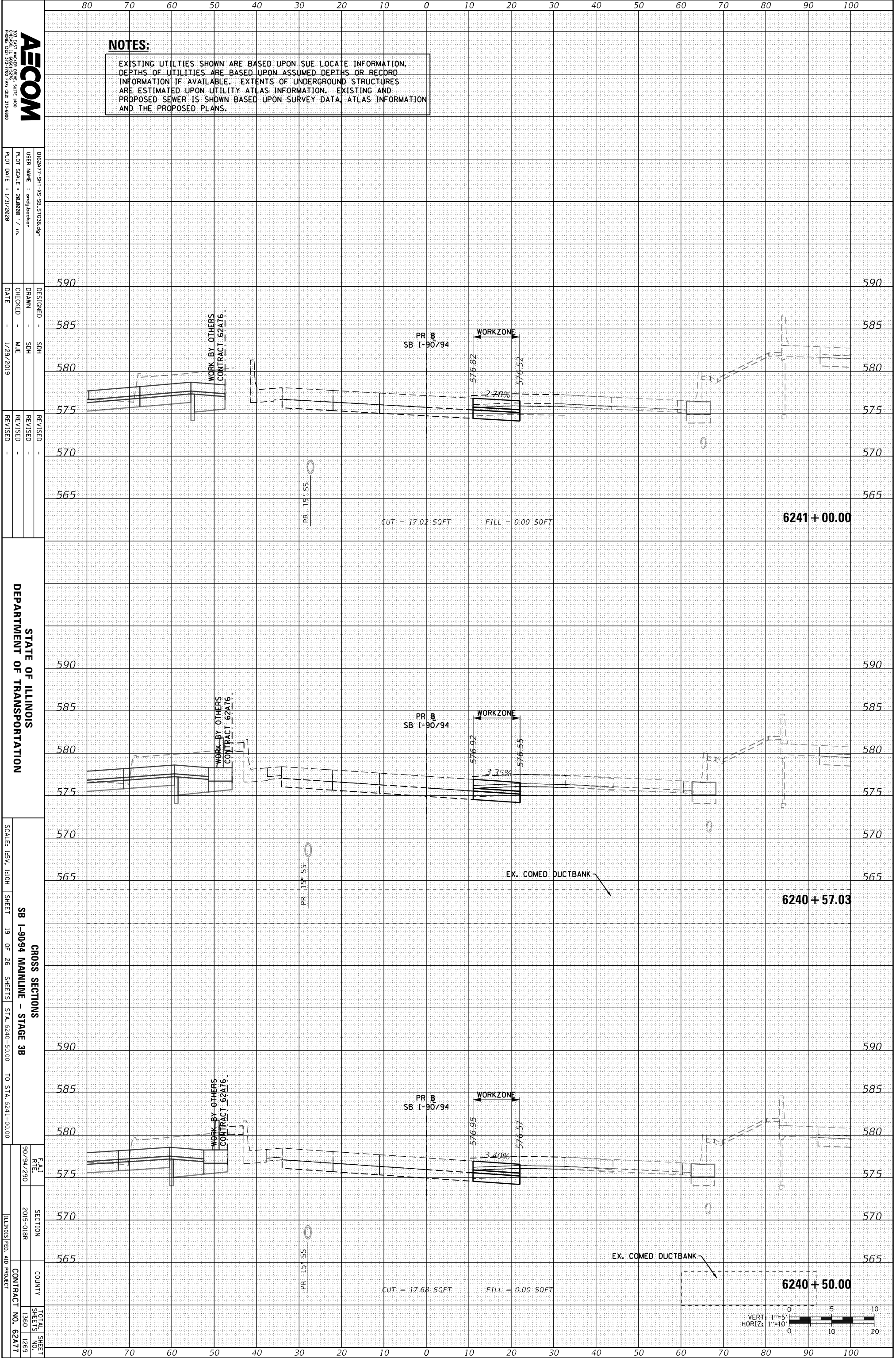
DATE 9/09/2015
SECTION 2015-01BR
COUNTY ILLINOIS
TOTAL SHEETS 1360
SHEET NO. 1268
CONTRACT NO. 62A77



ORIGINAL SURVEY	SURVEYED	BY	DATE
NOTE BOOK	PLOTTED		
	TEMPLATE		
	AREAS		
	AREAS CHECKED		

FINAL SURVEY	SURVEYED	BY	DATE
NOTE BOOK	PLOTTED		
	TEMPLATE		
	AREAS		
	AREAS CHECKED		

FILE PATH = p:\AECOM\NA\AWSI.aecom\online.local\AECOM_DS02.NA\Documents\01 Americas\Transportation\60269938 Circle\Phase 1\1000.CAD\006_Roadway\Sheets\62A77 Contract\0162A77-SHT-XS-SB.STG38.dgn



NOTES:

EXISTING UTILITIES SHOWN ARE BASED UPON SUE LOCATE INFORMATION. DEPTHS OF UTILITIES ARE BASED UPON ASSUMED DEPTHS OR RECORD INFORMATION IF AVAILABLE. EXTENTS OF UNDERGROUND STRUCTURES ARE ESTIMATED UPON UTILITY ATLAS INFORMATION. EXISTING AND PROPOSED SEWER IS SHOWN BASED UPON SURVEY DATA, ATLAS INFORMATION AND THE PROPOSED PLANS.

AECOM
 200 EAST MICHIGAN AVENUE, SUITE 1400
 PHOENIX, ARIZONA 85012-3170 FAX: 602-317-6800

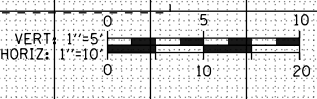
0162A77-SHT-XS-SB-STG38.dgn
 USER NAME = endjhecker
 PLOT SCALE = 20.0000 / in.
 PLOT DATE = 1/31/2020

DESIGNED - SDH
 DRAWN - SDH
 CHECKED - MJE
 DATE - 1/29/2019

STATE OF ILLINOIS
 DEPARTMENT OF TRANSPORTATION

SCALE: 1/8" = 1'-0"
 SHEET 19 OF 26 SHEETS
 STA. 6240+50.00 TO STA. 6241+00.00

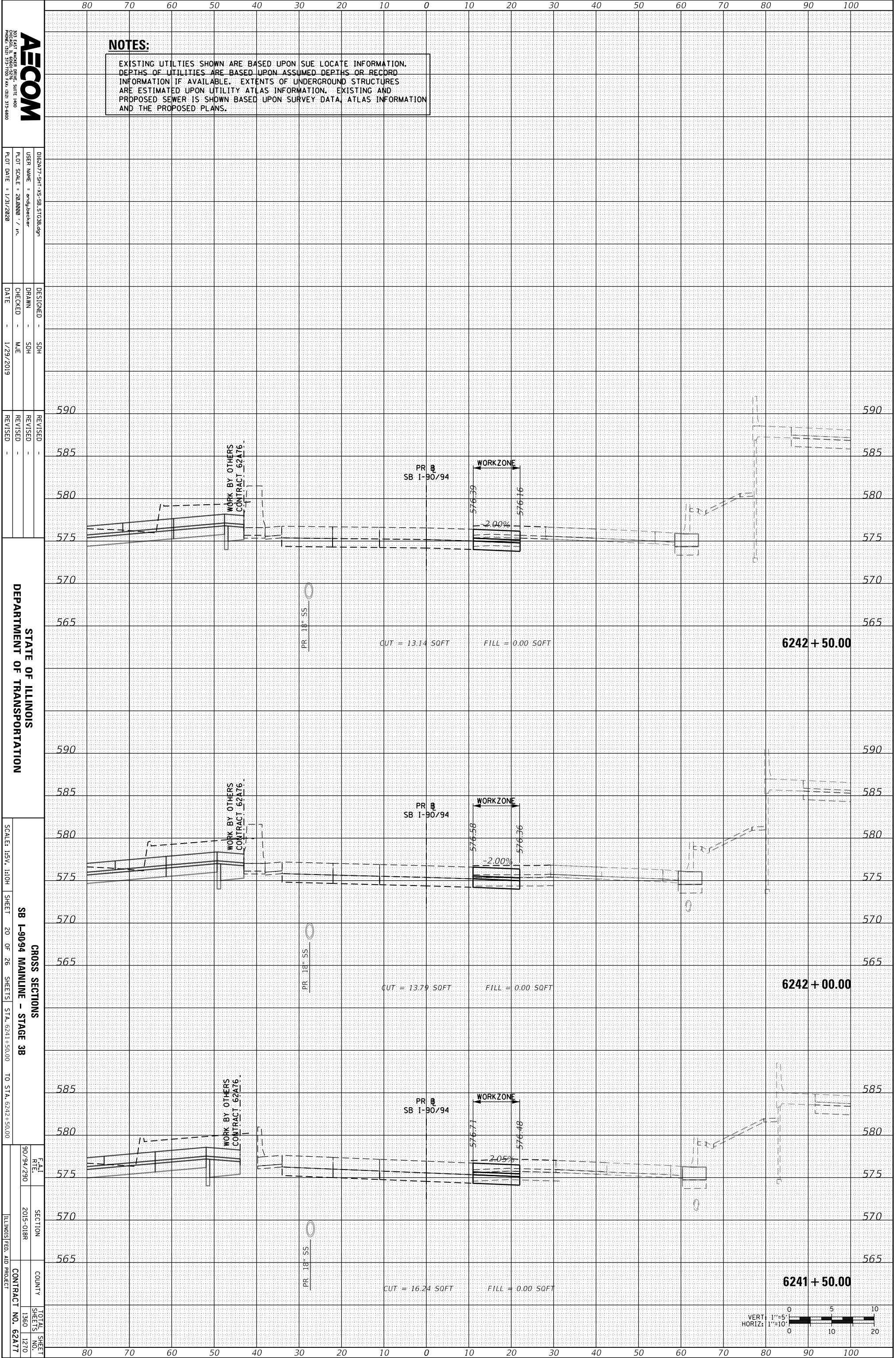
CROSS SECTIONS
 SB 1-90/94 MAINLINE - STAGE 3B
 DATE: 9/09/200
 SECTION: 2015-01BR
 COUNTY: ILLINOIS
 TOTAL SHEETS: 1360
 SHEETS NO.: 1269
 CONTRACT NO.: 62A77



ORIGINAL SURVEY	SURVEYED	BY	DATE
NOTE BOOK	PLOTTED		
	TEMPLATE		
	AREAS		
	AREAS CHECKED		

FINAL SURVEY	SURVEYED	BY	DATE
NOTE BOOK	PLOTTED		
	TEMPLATE		
	AREAS		
	AREAS CHECKED		

FILE PATH = p:\AECOM\NA\AWSI\ecom\online\local\AECOM_DS02.NA\Documents\01 Americas\Transportation\60269938 Circle\Phase 1\1000.CAD\006_Roadway\Sheets\62A77 Contract\0162A77-SHT-XS-SB.STG38.dgn



NOTES:
 EXISTING UTILITIES SHOWN ARE BASED UPON SUE LOCATE INFORMATION. DEPTHS OF UTILITIES ARE BASED UPON ASSUMED DEPTHS OR RECORD INFORMATION IF AVAILABLE. EXTENTS OF UNDERGROUND STRUCTURES ARE ESTIMATED UPON UTILITY ATLAS INFORMATION. EXISTING AND PROPOSED SEWER IS SHOWN BASED UPON SURVEY DATA, ATLAS INFORMATION AND THE PROPOSED PLANS.

AECOM
 200 EAST MICHIGAN AVENUE, SUITE 1400
 PHOENIX, ARIZONA 85001-3200 FAX: (602) 371-6800

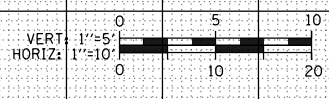
DESIGNED - SDH
 DRAWN - SDH
 CHECKED - MJE
 DATE - 1/29/2019

REVISIONS
 590
 585
 580
 575
 570
 565

STATE OF ILLINOIS
 DEPARTMENT OF TRANSPORTATION

CROSS SECTIONS
 SB I-90/94 MAINLINE - STAGE 3B
 SCALE: 1/8" = 1'-0"
 SHEET 20 OF 26 SHEETS STA. 6241+50.00 TO STA. 6242+50.00

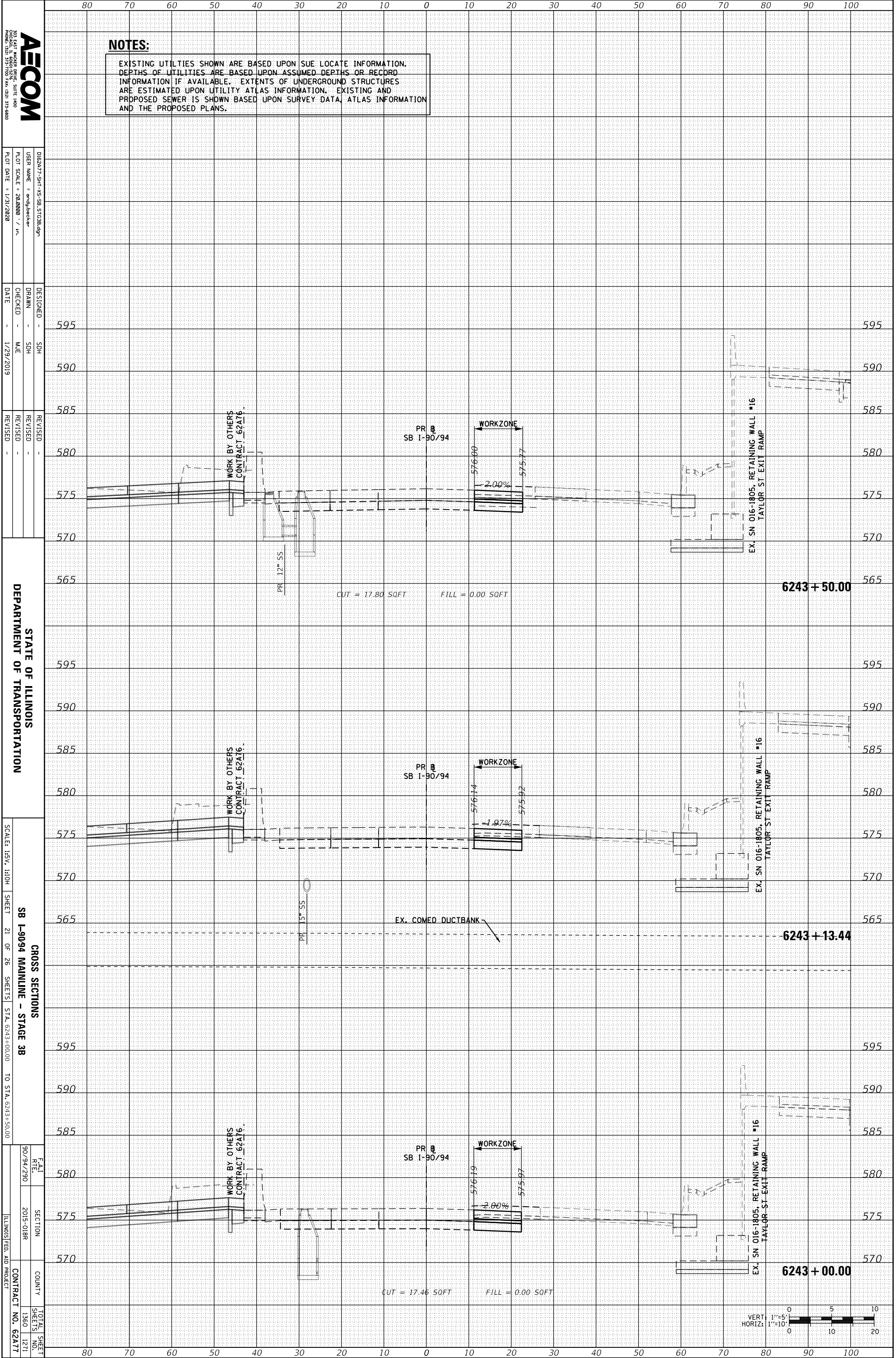
FAI R/E 90/94/290
 SECTION 2015-01BR
 COUNTY ILLINOIS FED. AID PROJECT
 TOTAL SHEET SHEETS NO. 1360 1270
 CONTRACT NO. 62A77



ORIGINAL SURVEY	SURVEYED	BY	DATE
NOTE BOOK	PLOTTED		
	TEMPLATE		
	AREAS		
	AREAS CHECKED		

FINAL SURVEY	SURVEYED	BY	DATE
NOTE BOOK	PLOTTED		
	TEMPLATE		
	AREAS		
	AREAS CHECKED		

FILE PATH = p:\AECOM\NA\AW\Aeconline\local\AECOM_DS02.NA\Documents\01 Americas\Transportation\60269938 Circle\Phase 1\1000.CAD\006_Roadway\Sheets\62A77 Contract\0162A77-SHT-XS-SB.STG38.dgn



NOTES:

EXISTING UTILITIES SHOWN ARE BASED UPON SUE LOCATE INFORMATION. DEPTHS OF UTILITIES ARE BASED UPON ASSUMED DEPTHS OR RECORD INFORMATION IF AVAILABLE. EXTENTS OF UNDERGROUND STRUCTURES ARE ESTIMATED UPON UTILITY ATLAS INFORMATION. EXISTING AND PROPOSED SEWER IS SHOWN BASED UPON SURVEY DATA, ATLAS INFORMATION AND THE PROPOSED PLANS.

AECOM
 200 EAST MICHIGAN AVENUE, SUITE 1400
 PHOENIX, AZ 85016-1700 FAX: (602) 373-6800

0162A77-SHT-XS-SB.STG38.dgn
 USER NAME = endjbecker
 PLOT SCALE = 28.0000 / in.
 PLOT DATE = 1/31/2020

DESIGNED - SDH
 DRAWN - SDH
 CHECKED - MJE
 DATE - 1/29/2019

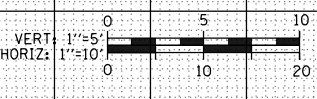
REVISIONS
 REVISION NO. DATE BY

STATE OF ILLINOIS
 DEPARTMENT OF TRANSPORTATION

SCALE: 1/8" = 1'-0"
 SHEET 21 OF 26 SHEETS

CROSS SECTIONS
 SB 1-90/94 MAINLINE - STAGE 3B
 STA. 6243+00.00 TO STA. 6243+50.00

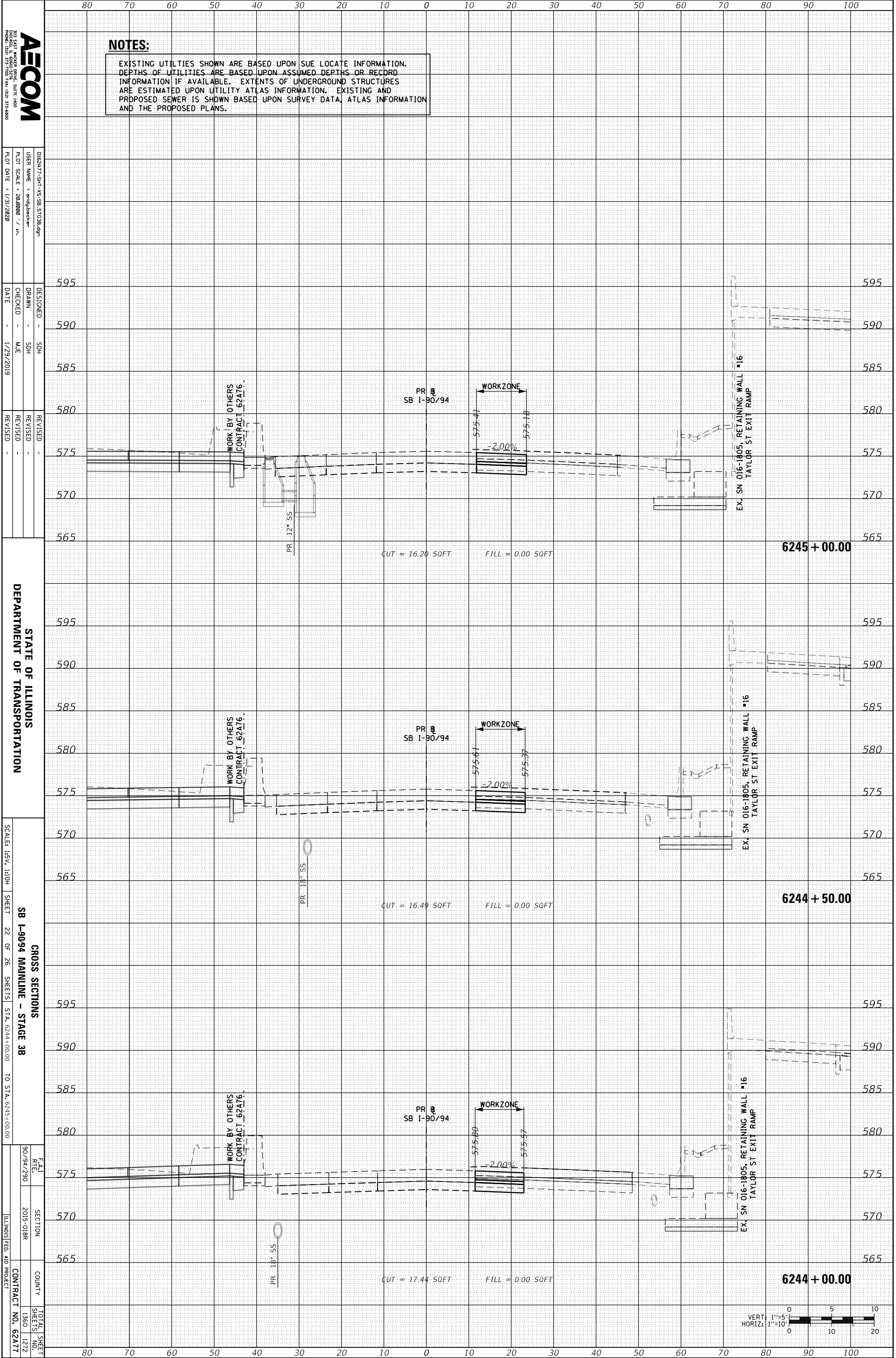
DATE: 9/0/94/290
 SECTION: 2015-01BR
 COUNTY: ILLINOIS FED. AID PROJECT
 TOTAL SHEET NO. 1360
 SHEETS NO. 1271
 CONTRACT NO. 62A77



ORIGINAL SURVEY	SURVEYED	BY	DATE
NOTE BOOK	PLOTTED		
	TEMPLATE		
	AREAS		
	CHECKED		

FINAL SURVEY	SURVEYED	BY	DATE
NOTE BOOK	PLOTTED		
	TEMPLATE		
	AREAS		
	CHECKED		

FILE PATH = p:\AECOM\NA\AWSI\ecomonline\local\AECOM_DS02.NA\Documents\01 Americas\Transportation\60269938 Circle\Phase 1\1000.CAD\006_Roadway\Sheets\62A77 Contract\0162A77-SHT-XS-SB.STG38.dgn



NOTES:
 EXISTING UTILITIES SHOWN ARE BASED UPON SUE LOCATE INFORMATION. DEPTHS OF UTILITIES ARE BASED UPON ASSUMED DEPTHS OR RECORD INFORMATION IF AVAILABLE. EXTENTS OF UNDERGROUND STRUCTURES ARE ESTIMATED UPON UTILITY ATLAS INFORMATION. EXISTING AND PROPOSED SEWER IS SHOWN BASED UPON SURVEY DATA, ATLAS INFORMATION AND THE PROPOSED PLANS.

AECOM
 200 EAST MICHIGAN AVENUE, SUITE 1400
 PHOENIX, AZ 85001-1700 FAX: (602) 371-6800

0162A77-SHT-XS-SB.STG38.dgn
 USER NAME = endjhecker
 PLOT SCALE = 28.0000 / in.
 PLOT DATE = 1/31/2020

DESIGNED - SDH
 DRAWN - SDH
 CHECKED - MJE
 DATE - 1/29/2019

REVISIONS

STATE OF ILLINOIS
 DEPARTMENT OF TRANSPORTATION

SCALE: H&V: 1:10'

SHEET 22 OF 26 SHEETS

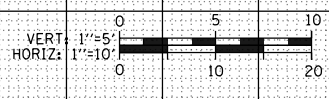
CROSS SECTIONS
 SB I-90/94 MAINLINE - STAGE 3B
 STA. 6244+00.00 TO STA. 6245+00.00

DATE: 9/9/2015

SECTION: 2015-01BR

COUNTY: ILLINOIS

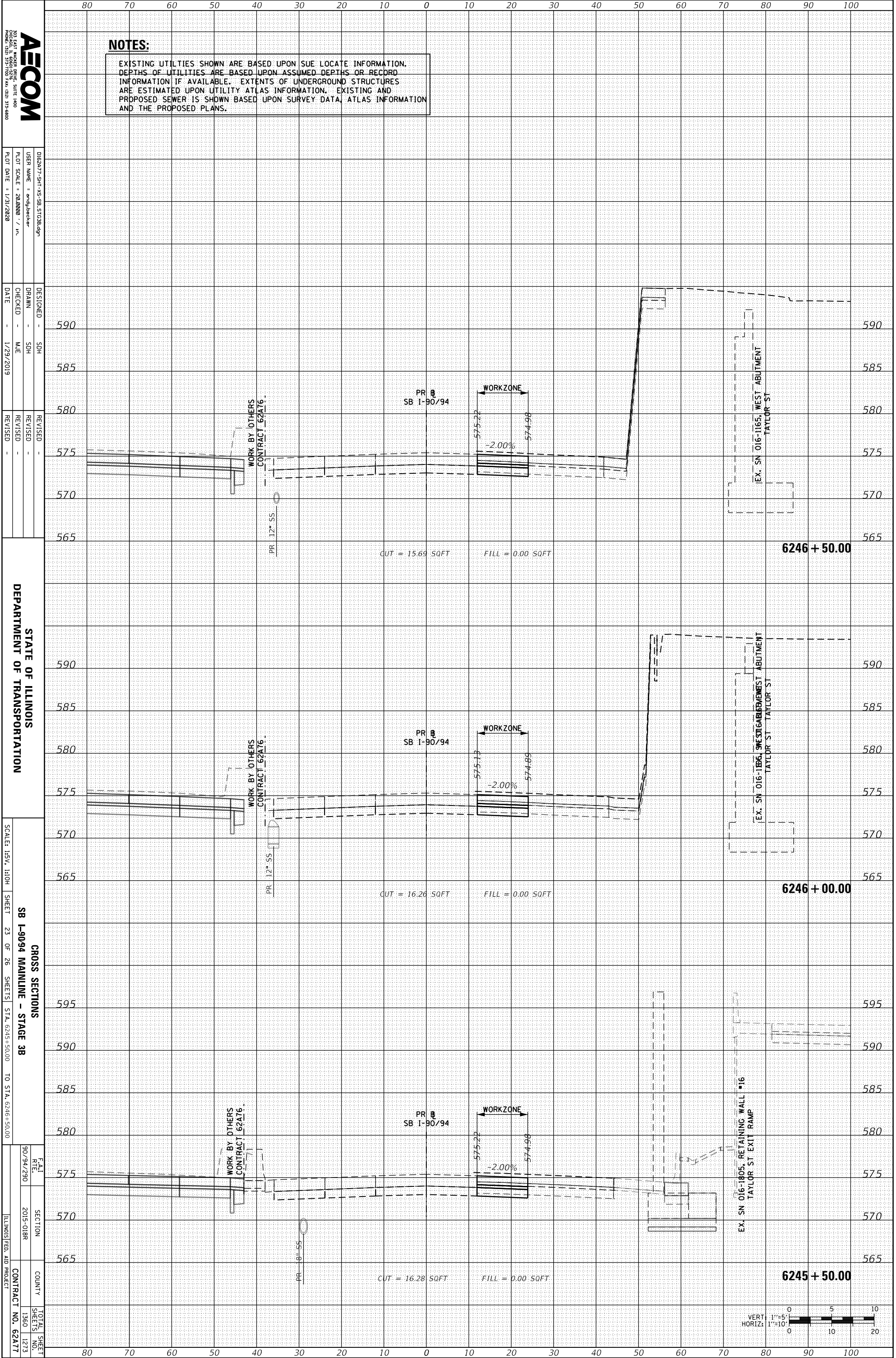
CONTRACT NO. 62A77



ORIGINAL SURVEY	SURVEYED	BY	DATE
NOTE BOOK	PLOTTED		
	TEMPLATE		
	AREAS		
	CHECKED		

FINAL SURVEY	SURVEYED	BY	DATE
NOTE BOOK	PLOTTED		
	TEMPLATE		
	AREAS		
	CHECKED		

FILE PATH = p:\AECOM\NA-AWSI\ecomonline\local\AECOM_DS02\NA\Documents\01 Americas\Transportation\60269938 Circle\Phase 1\1000_CAD\006_Roadway\Sheets\62A77 Contract\0162A77-SHT-XS-SB.STG38.dgn



NOTES:
 EXISTING UTILITIES SHOWN ARE BASED UPON SUE LOCATE INFORMATION. DEPTHS OF UTILITIES ARE BASED UPON ASSUMED DEPTHS OR RECORD INFORMATION IF AVAILABLE. EXTENTS OF UNDERGROUND STRUCTURES ARE ESTIMATED UPON UTILITY ATLAS INFORMATION. EXISTING AND PROPOSED SEWER IS SHOWN BASED UPON SURVEY DATA, ATLAS INFORMATION AND THE PROPOSED PLANS.

AECOM
 200 EAST MADISON AVENUE, SUITE 1400
 CHICAGO, IL 60601-3000
 PHONE: (312) 517-1700 FAX: (312) 517-6800

0162A77-SHT-XS-SB-STG38.dgn
 USER NAME = endjheiser
 PLOT SCALE = 28.0000 / in.
 PLOT DATE = 1/31/2020

DESIGNED - SDH
 DRAWN - SDH
 CHECKED - MJE
 DATE - 1/29/2019

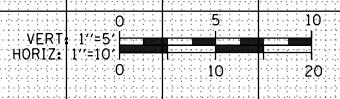
REVISIONS
 REVISION NO. | DATE | DESCRIPTION

STATE OF ILLINOIS
 DEPARTMENT OF TRANSPORTATION

SCALE: H&V: 1"=10'

SHEET 23 OF 26 SHEETS
 SB 1-90/94 MAINLINE - STAGE 3B
 STA. 6245+50.00 TO STA. 6246+50.00

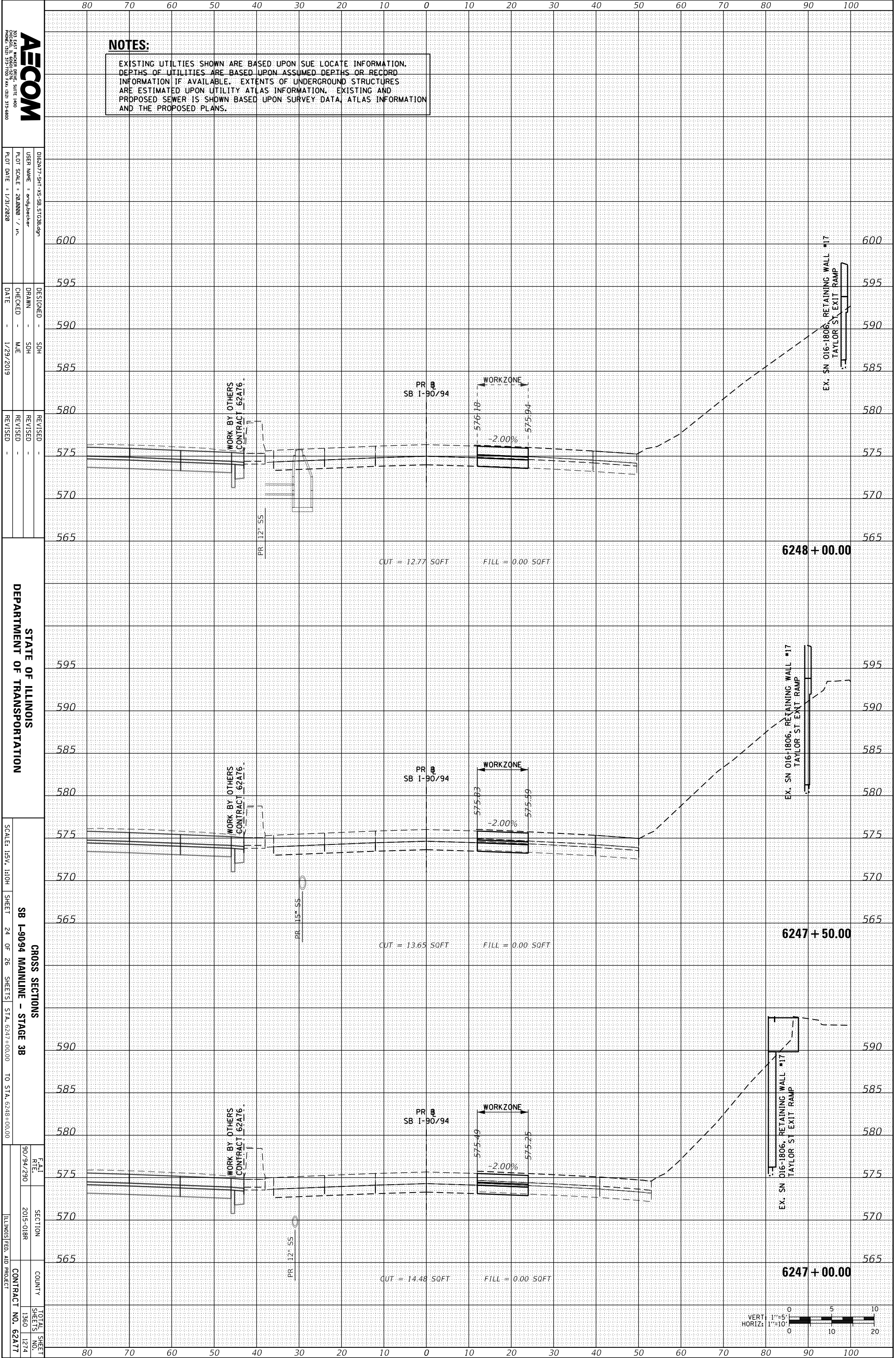
CROSS SECTIONS
 DATE: 9/9/2015
 SECTION: 2015-01BR
 COUNTY: ILLINOIS
 TOTAL SHEET NO.: 1360
 SHEETS NO.: 1273
 CONTRACT NO.: 62A77



ORIGINAL SURVEY	SURVEYED	BY	DATE
NOTE BOOK	PLOTTED		
	TEMPLATE		
	AREAS		
	CHECKED		

FINAL SURVEY	SURVEYED	BY	DATE
NOTE BOOK	PLOTTED		
	TEMPLATE		
	AREAS		
	CHECKED		

FILE PATH = p:\AECOM\NA-AWS\online\local\AECOM_DS02.NA\Documents\01 Americas\Transportation\60269938 Circle\Phase 1\11000.CAD\006_Roadway\Sheets\62A77 Contract\0162A77-SHT-XS-SB.STG38.dgn



AECOM
200 EAST MICHIGAN AVENUE, SUITE 1400
ANN ARBOR, MI 48106-1500
PHONE: (734) 371-7000 FAX: (734) 371-6800

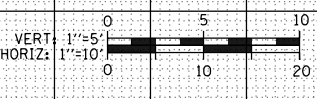
DESIGNED - SDH	DESIGNED - SDH
DRAWN - SDH	CHECKED - MJE
DATE - 1/29/2019	DATE - 1/29/2019

REVISIONS	REVISIONS
NO.	DATE
1	1/29/2019

STATE OF ILLINOIS
DEPARTMENT OF TRANSPORTATION

SCALE: 1/8" = 1'-0"
SHEET 24 OF 26 SHEETS
SB 1-90/94 MAINLINE - STAGE 3B
STA. 6247+00.00 TO STA. 6248+00.00

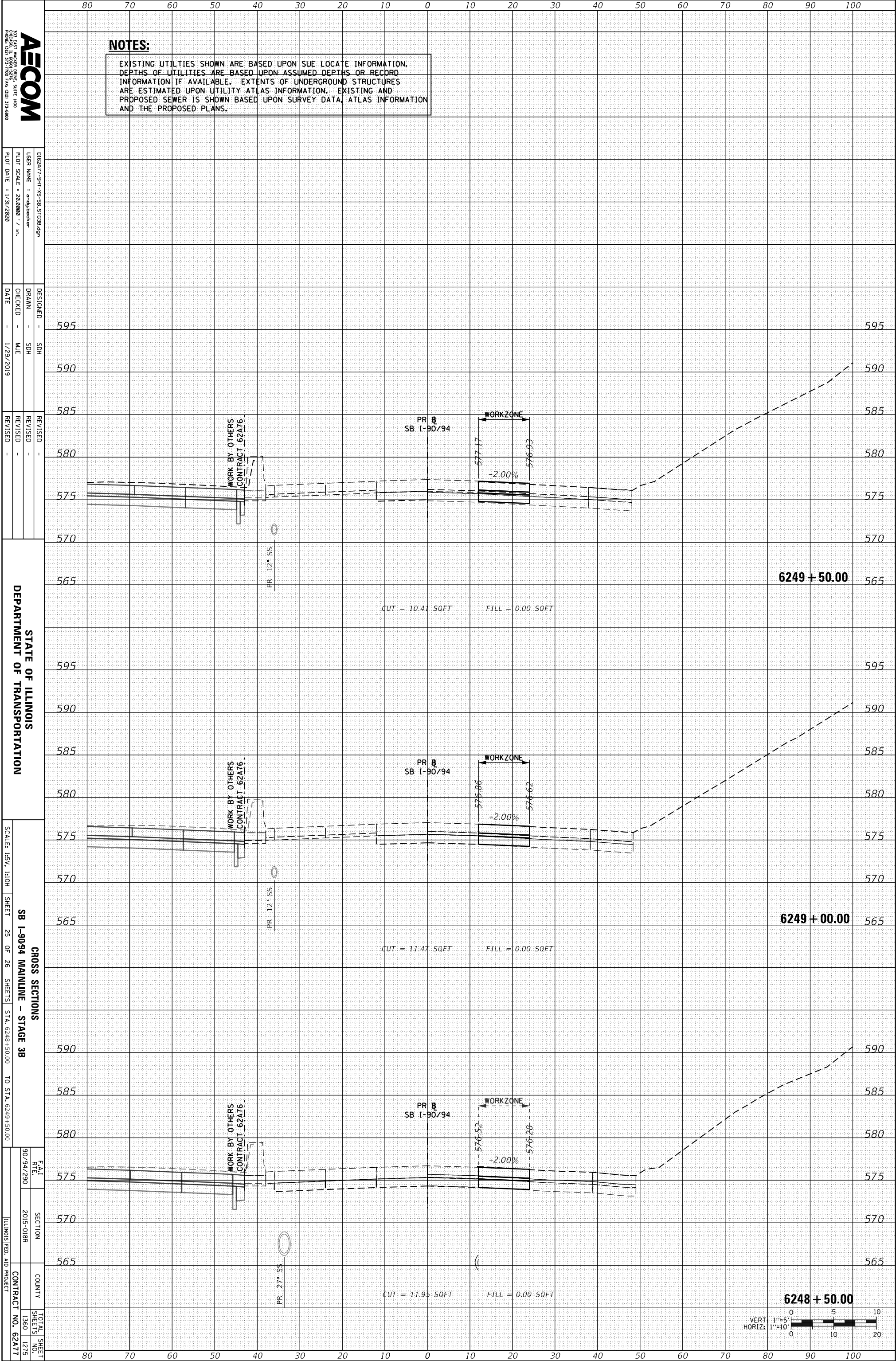
DATE	SECTION	COUNTY	TOTAL SHEETS
9/09/2015	2015-01BR	1360	1274
ILLINOIS FED. AID PROJECT			CONTRACT NO. 62A77



ORIGINAL SURVEY	SURVEYED	BY	DATE
NOTE BOOK	PLOTTED		
	TEMPLATE		
	AREAS		
	AREAS CHECKED		

FINAL SURVEY	SURVEYED	BY	DATE
NOTE BOOK	PLOTTED		
	TEMPLATE		
	AREAS		
	AREAS CHECKED		

FILE PATH = p:\AECOM\NA\AW\Aeconline\local\AECOM_DS02.NA\Documents\01_Americas\Transportation\6269938 Circle\Phase 1\1000_CAD\006_Roadway\Sheets\62A77 Contract\0162A77-SHT-XS-SB.STG38.dgn



AECOM
 200 EAST MICHIGAN AVENUE, SUITE 1400
 PHOENIX, ARIZONA 85012-1700 FAX: (602) 375-8800

0162A77-SHT-XS-SB-STG38.dgn
 USER NAME = endjbecker
 PLOT SCALE = 28.0000 / in.
 PLOT DATE = 1/31/2020

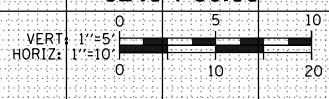
DESIGNED - SDH
 DRAWN - SDH
 CHECKED - MJE
 DATE - 1/29/2019

REVISIONS
 REVISION NO. DATE BY

STATE OF ILLINOIS
 DEPARTMENT OF TRANSPORTATION

SCALE: 1/8" = 1'-0"
 SHEET 25 OF 26 SHEETS
 SB I-90/94 MAINLINE - STAGE 3B
 STA. 6248+50.00 TO STA. 6249+50.00

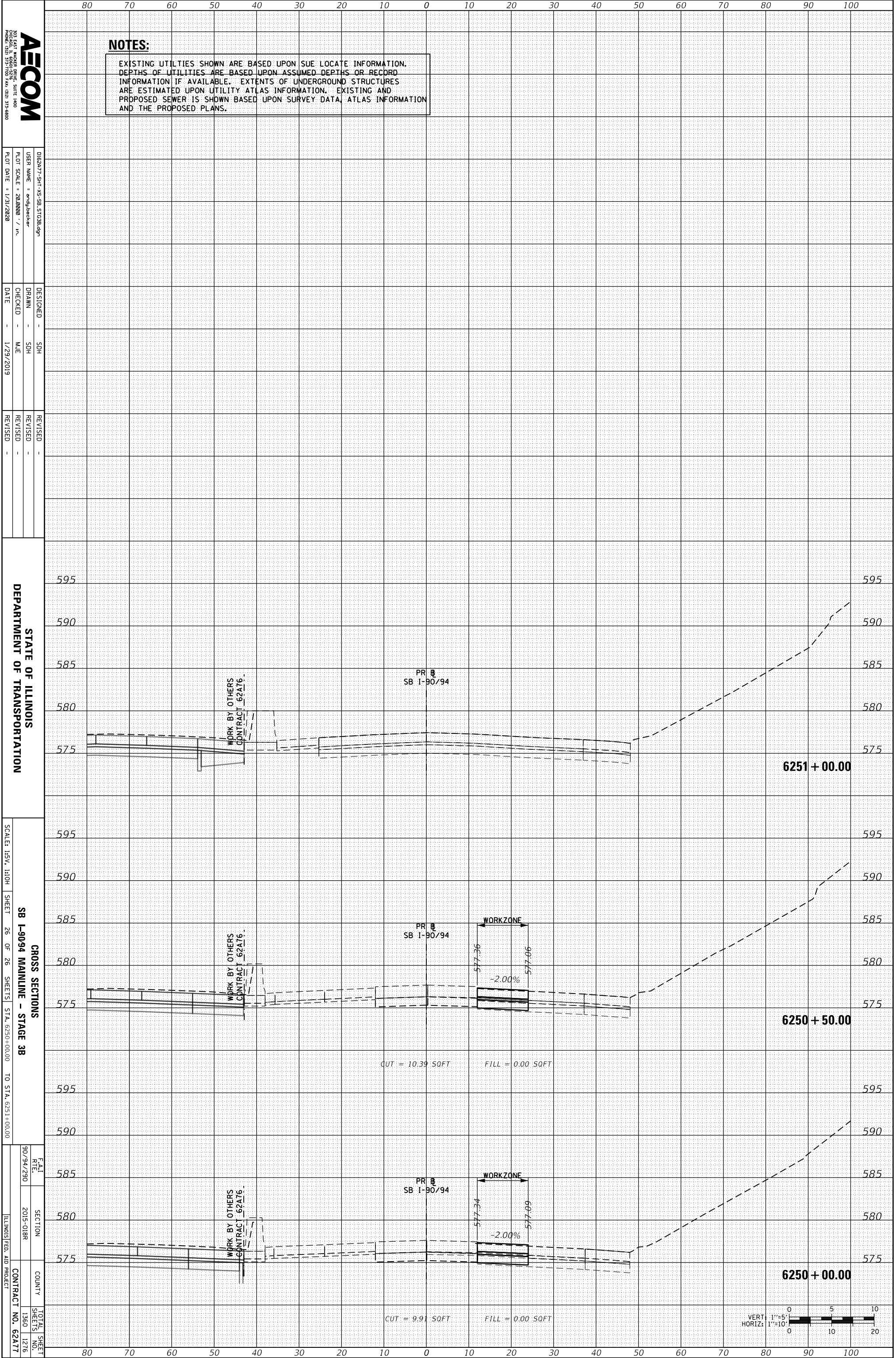
CROSS SECTIONS
 EAST RITE 90/94/290
 SECTION 2015-01BR
 COUNTY ILLINOIS FED. AID PROJECT
 TOTAL SHEET SHEETS NO. 1360 1275
 CONTRACT NO. 62A77



ORIGINAL SURVEY	SURVEYED	BY	DATE
NOTE BOOK	PLOTTED		
	TEMPLATE		
	AREAS		
	AREAS CHECKED		

FINAL SURVEY	SURVEYED	BY	DATE
NOTE BOOK	PLOTTED		
	TEMPLATE		
	AREAS		
	AREAS CHECKED		

FILE PATH = p:\AECOM\NA\AWSI\ecomonline\local\AECOM_DS02.NA\Documents\01 Americas\Transportation\6269938 Circle\Phase 1\11000.CAD\006_Roadway\Sheets\62A77 Contract\0162A77-SHT-XS-SB.STG38.dgn



NOTES:
 EXISTING UTILITIES SHOWN ARE BASED UPON SUE LOCATE INFORMATION. DEPTHS OF UTILITIES ARE BASED UPON ASSUMED DEPTHS OR RECORD INFORMATION IF AVAILABLE. EXTENTS OF UNDERGROUND STRUCTURES ARE ESTIMATED UPON UTILITY ATLAS INFORMATION. EXISTING AND PROPOSED SEWER IS SHOWN BASED UPON SURVEY DATA, ATLAS INFORMATION AND THE PROPOSED PLANS.



0162A77-SHT-XS-SB.STG38.dgn
 USER NAME = endjbecker
 PLOT SCALE = 20.0000 / in.
 PLOT DATE = 1/31/2020

DESIGNED - SDH
 DRAWN - SDH
 CHECKED - MJE
 DATE - 1/29/2019

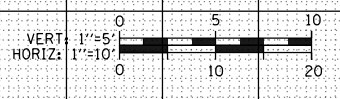
REVISIONS

STATE OF ILLINOIS
 DEPARTMENT OF TRANSPORTATION

SCALE: H&V: 1:10
 SHEET 26 OF 26 SHEETS STA. 6250+00.00 TO STA. 6251+00.00

CROSS SECTIONS
 SB 1-90/94 MAINLINE - STAGE 3B

FAI	SECTION	COUNTY	TOTAL SHEET
90/94/290	2015-01BR		SHEETS NO. 1360 1276
	ILLINOIS FED. AID PROJECT		CONTRACT NO. 62A77



ORIGINAL SURVEY	SURVEYED	BY	DATE
NOTE BOOK	PLOTTED		
	TEMPLATE		
	AREAS		
	AREAS CHECKED		

FINAL SURVEY	SURVEYED	BY	DATE
NOTE BOOK	PLOTTED		
	TEMPLATE		
	AREAS		
	AREAS CHECKED		

FILE PATH = p:\AECOM\NA-AWSI\ecomonline\local\AECOM_DS02\NA\Documents\01 Americas\Transportation\60269938 Circle\Phase 1\1000.CAD\006_Roadway\Sheets\62A77 Contract\0162A77-SHT-XS-SB-STG3C.dgn

NOTES:

EXISTING UTILITIES SHOWN ARE BASED UPON SUE LOCATE INFORMATION. DEPTHS OF UTILITIES ARE BASED UPON ASSUMED DEPTHS OR RECORD INFORMATION IF AVAILABLE. EXTENTS OF UNDERGROUND STRUCTURES ARE ESTIMATED UPON UTILITY ATLAS INFORMATION. EXISTING AND PROPOSED SEWER IS SHOWN BASED UPON SURVEY DATA, ATLAS INFORMATION AND THE PROPOSED PLANS.

AECOM
 200 EAST MICHIGAN AVENUE, SUITE 1400
 PHOENIX, ARIZONA 85001-4244
 PHONE: (480) 371-7000 FAX: (480) 371-8800

0162A77-SHT-XS-SB-STG3C.dgn
 USER NAME = endjbecker
 PLOT SCALE = 28.0000 / in.
 PLOT DATE = 1/31/2020

DESIGNED - SDH
 DRAWN - SDH
 CHECKED - MJE
 DATE - 1/29/2019

REVISED -
 REVISED -
 REVISED -

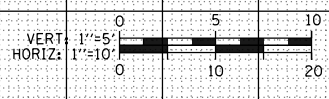
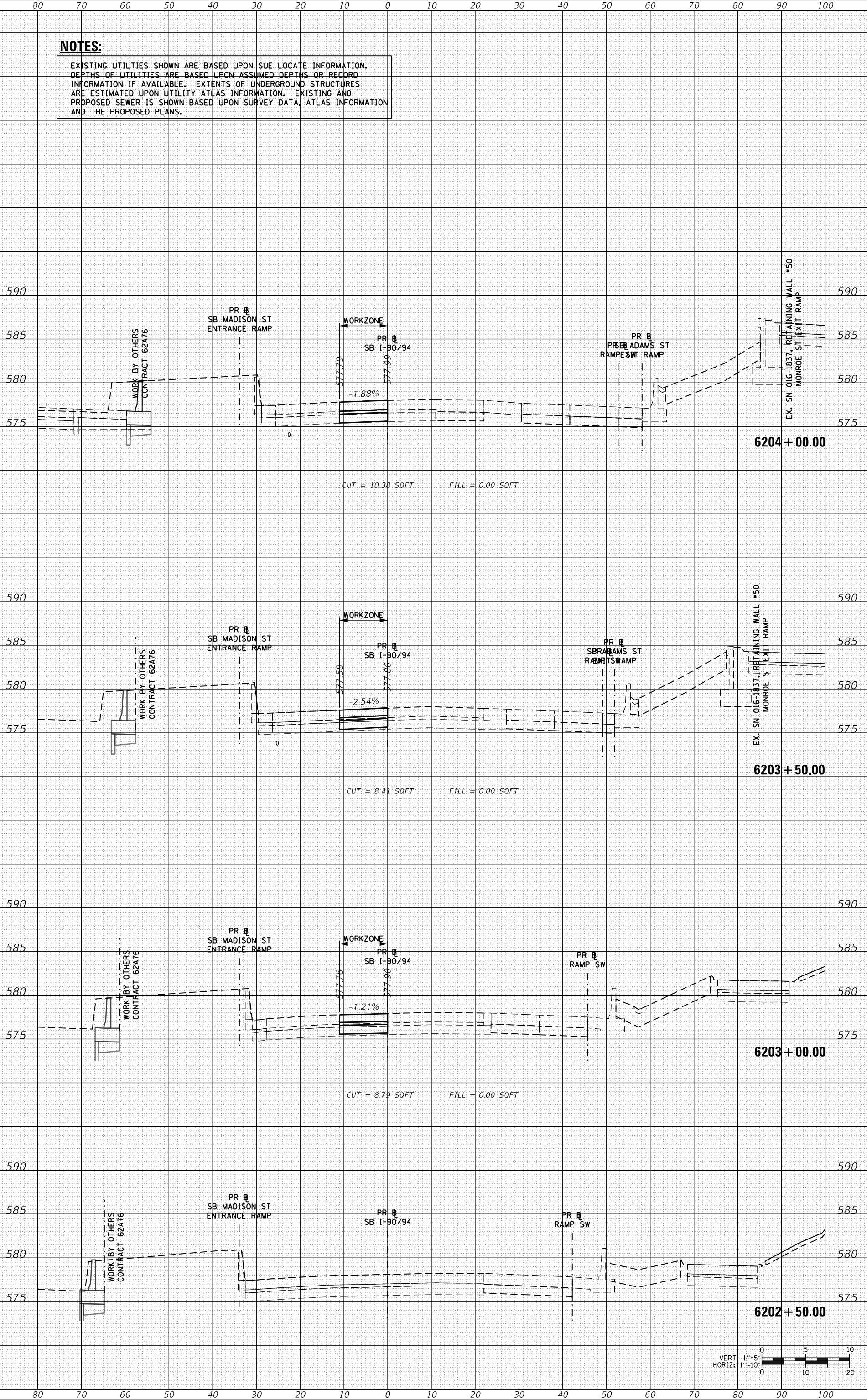
STATE OF ILLINOIS
 DEPARTMENT OF TRANSPORTATION

SCALE: 1/8" = 1'-0"

SHEET 1 OF 31 SHEETS
 SB I-90/94 MAINLINE - STAGE 3C
 STA. 6202+50.00 TO STA. 6204+00.00

CROSS SECTIONS

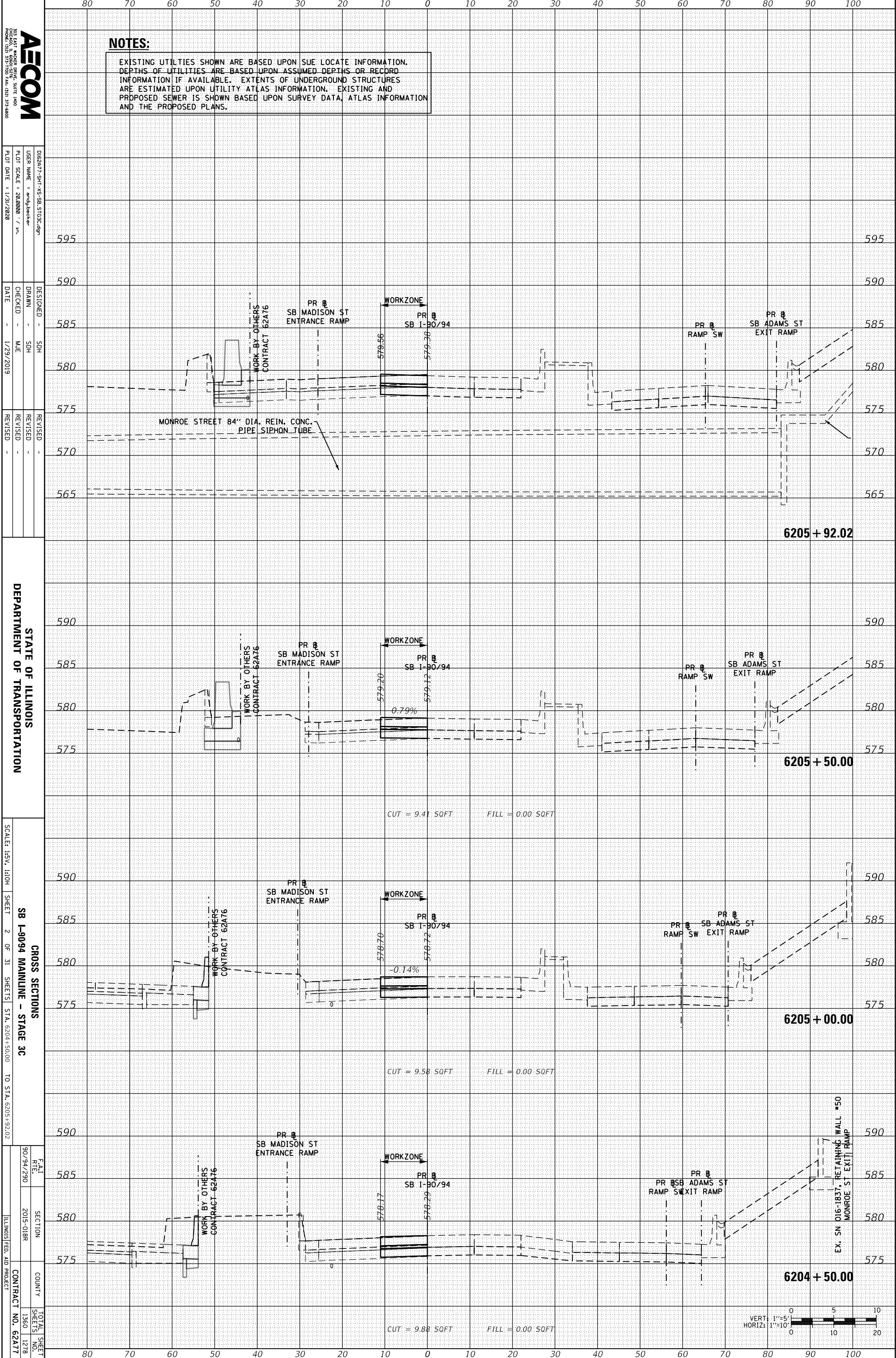
DATE	SECTION	COUNTY	TOTAL SHEETS
9/9/2019	2015-01BR	1360	1277
ILLINOIS FED. AID PROJECT		CONTRACT NO. 62A77	



ORIGINAL SURVEY	SURVEYED	BY	DATE
NOTE BOOK	PLOTTED		
	TEMPLATE		
	AREAS		
	CHECKED		

FINAL SURVEY	SURVEYED	BY	DATE
NOTE BOOK	PLOTTED		
	TEMPLATE		
	AREAS		
	CHECKED		

FILE PATH = p:\AECOM\NA-AWS\Aecomanline\local\AECOM_DS02.NA\Documents\01 Americas\Transportation\60269938 Circle\Phase 1\1\000_CAD\006_Roadway\Sheets\62A77 Contract\0162A77-SHT-XS-SB-STG3C.dgn



NOTES:
 EXISTING UTILITIES SHOWN ARE BASED UPON SUE LOCATE INFORMATION. DEPTHS OF UTILITIES ARE BASED UPON ASSUMED DEPTHS OR RECORD INFORMATION IF AVAILABLE. EXTENTS OF UNDERGROUND STRUCTURES ARE ESTIMATED UPON UTILITY ATLAS INFORMATION. EXISTING AND PROPOSED SEWER IS SHOWN BASED UPON SURVEY DATA, ATLAS INFORMATION AND THE PROPOSED PLANS.

AECOM
 200 EAST MICHIGAN AVENUE, SUITE 1400
 PHOENIX, ARIZONA 85001-4244

0162A77-SHT-XS-SB-STG3C.dgn
 USER NAME = endjbecker
 PLOT SCALE = 28.0000 / in.
 PLOT DATE = 1/31/2020

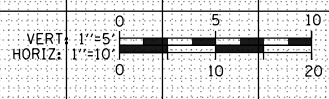
DESIGNED - SDH
 DRAWN - SDH
 CHECKED - MJE
 DATE - 1/29/2019

REVISIONS
 REVISION -
 REVISION -
 REVISION -

STATE OF ILLINOIS
 DEPARTMENT OF TRANSPORTATION

SCALE: 1/8" = 1'-0"
 SHEET 2 OF 31 SHEETS
 SB 1-90/94 MAINLINE - STAGE 3C
 TO STA. 6205+92.02

CROSS SECTIONS
 DATE: 9/09/200
 SECTION: 2015-01BR
 COUNTY: ILLINOIS
 CONTRACT NO.: 62A77



ORIGINAL SURVEY	SURVEYED	BY	DATE
NOTE BOOK	PLOTTED		
	TEMPLATE		
	AREAS		
	CHECKED		

FINAL SURVEY	SURVEYED	BY	DATE
NOTE BOOK	PLOTTED		
	TEMPLATE		
	AREAS		
	CHECKED		

FILE PATH = p:\AECOM\NA\AWSI\ecom\online\local\AECOM_DS02\NA\Documents\01 Americas\Transportation\60269938 Circle\Phase.II\000_CAD\006_Roadway\Sheets\62A77 Contract\0162A77-SHT-XS-SB-STG3C.dgn

NOTES:

EXISTING UTILITIES SHOWN ARE BASED UPON SUE LOCATE INFORMATION. DEPTHS OF UTILITIES ARE BASED UPON ASSUMED DEPTHS OR RECORD INFORMATION IF AVAILABLE. EXTENTS OF UNDERGROUND STRUCTURES ARE ESTIMATED UPON UTILITY ATLAS INFORMATION. EXISTING AND PROPOSED SEWER IS SHOWN BASED UPON SURVEY DATA, ATLAS INFORMATION AND THE PROPOSED PLANS.

AECOM
 200 EAST MICHIGAN STREET, SUITE 1400
 PHOENIX, ARIZONA 85001
 PHONE: (602) 551-7000 FAX: (602) 551-8800

0162A77-SHT-XS-SB-STG3C.dgn
 USER NAME = endrjb@aec.com
 PLOT SCALE = 28.0000 / in.
 PLOT DATE = 1/31/2020

DESIGNED - SDH
 DRAWN - SDH
 CHECKED - MJE
 DATE - 1/29/2019

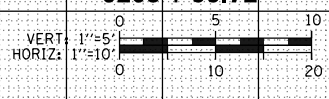
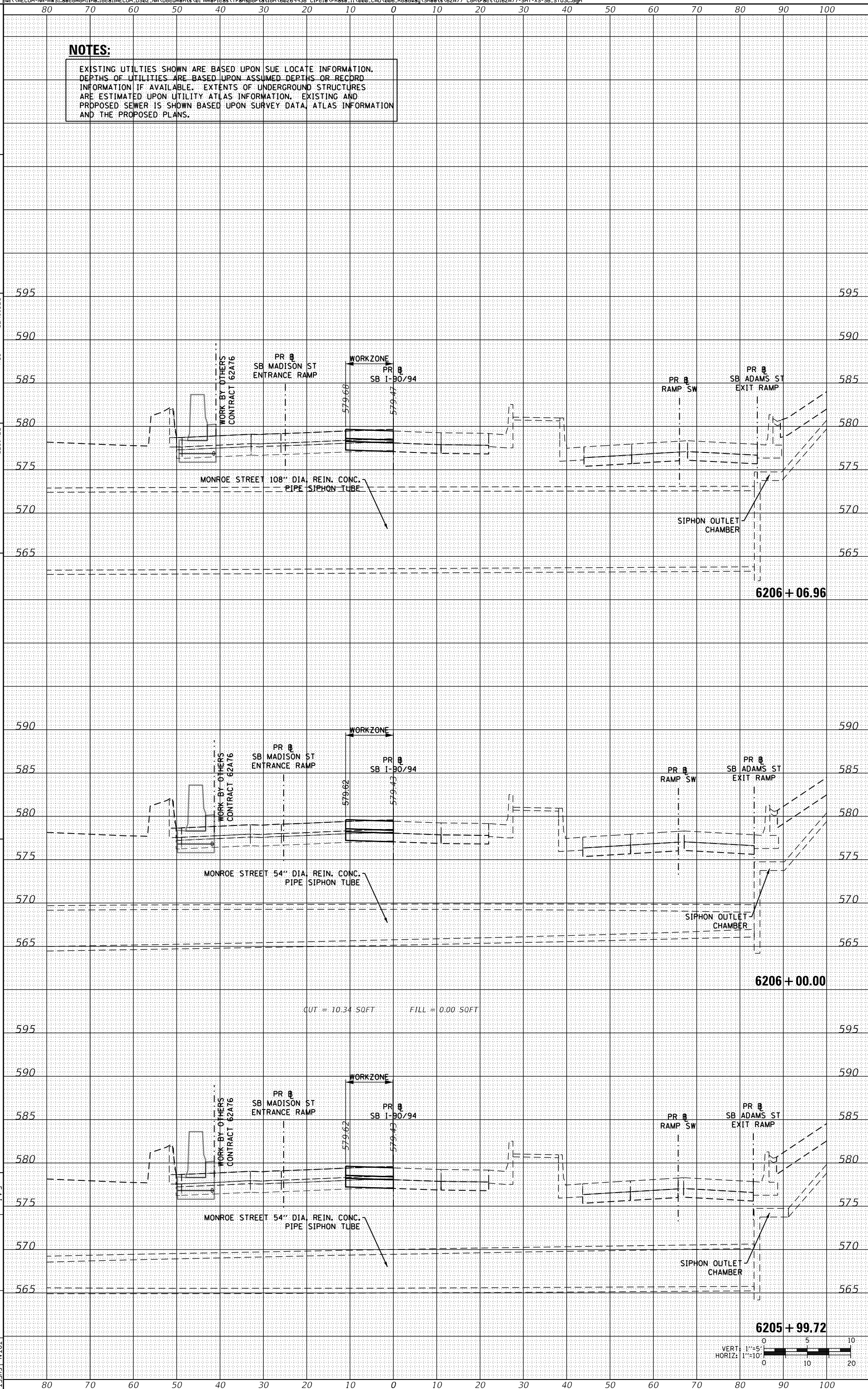
REVISIONS
 REVISION NO. DATE DESCRIPTION

STATE OF ILLINOIS
 DEPARTMENT OF TRANSPORTATION

SCALE: 1/8" = 1'-0"
 SHEET 3 OF 31

CROSS SECTIONS
 SB 1-90/94 MAINLINE - STAGE 3C
 STA. 6205+99.72 TO STA. 6206+06.96

DATE: 9/09/2015
 SECTION: 2015-01BR
 COUNTY: ILLINOIS
 CONTRACT NO.: 62A77



ORIGINAL SURVEY	SURVEYED	BY	DATE
NOTE BOOK	PLOTTED		
	TEMPLATE		
	AREAS		
	CHECKED		

FINAL SURVEY	SURVEYED	BY	DATE
NOTE BOOK	PLOTTED		
	TEMPLATE		
	AREAS		
	CHECKED		

FILE PATH = p:\AECOM\NA\AWSl\ecomonline\local\AECOM_DS02\NA\Documents\01 Americas\Transportation\6269938 Circle\Phase 1\1000_CAD\006_Roadway\Sheets\62A77 Contract\0162A77-SHT-XS-SB-STG3C.dgn

NOTES:

EXISTING UTILITIES SHOWN ARE BASED UPON SUE LOCATE INFORMATION. DEPTHS OF UTILITIES ARE BASED UPON ASSUMED DEPTHS OR RECORD INFORMATION IF AVAILABLE. EXTENTS OF UNDERGROUND STRUCTURES ARE ESTIMATED UPON UTILITY ATLAS INFORMATION. EXISTING AND PROPOSED SEWER IS SHOWN BASED UPON SURVEY DATA, ATLAS INFORMATION AND THE PROPOSED PLANS.

AECOM
 200 EAST MICHIGAN AVENUE, SUITE 1400
 PHOENIX, ARIZONA 85001-4244
 PHONE: (480) 351-7700 FAX: (480) 351-6800

0162A77-SHT-XS-SB-STG3C.dgn
 USER NAME = endjheeler
 PLOT SCALE = 28.0000 / in.
 PLOT DATE = 1/31/2020

DESIGNED - SDH
 DRAWN - SDH
 CHECKED - MJE
 DATE - 1/29/2019

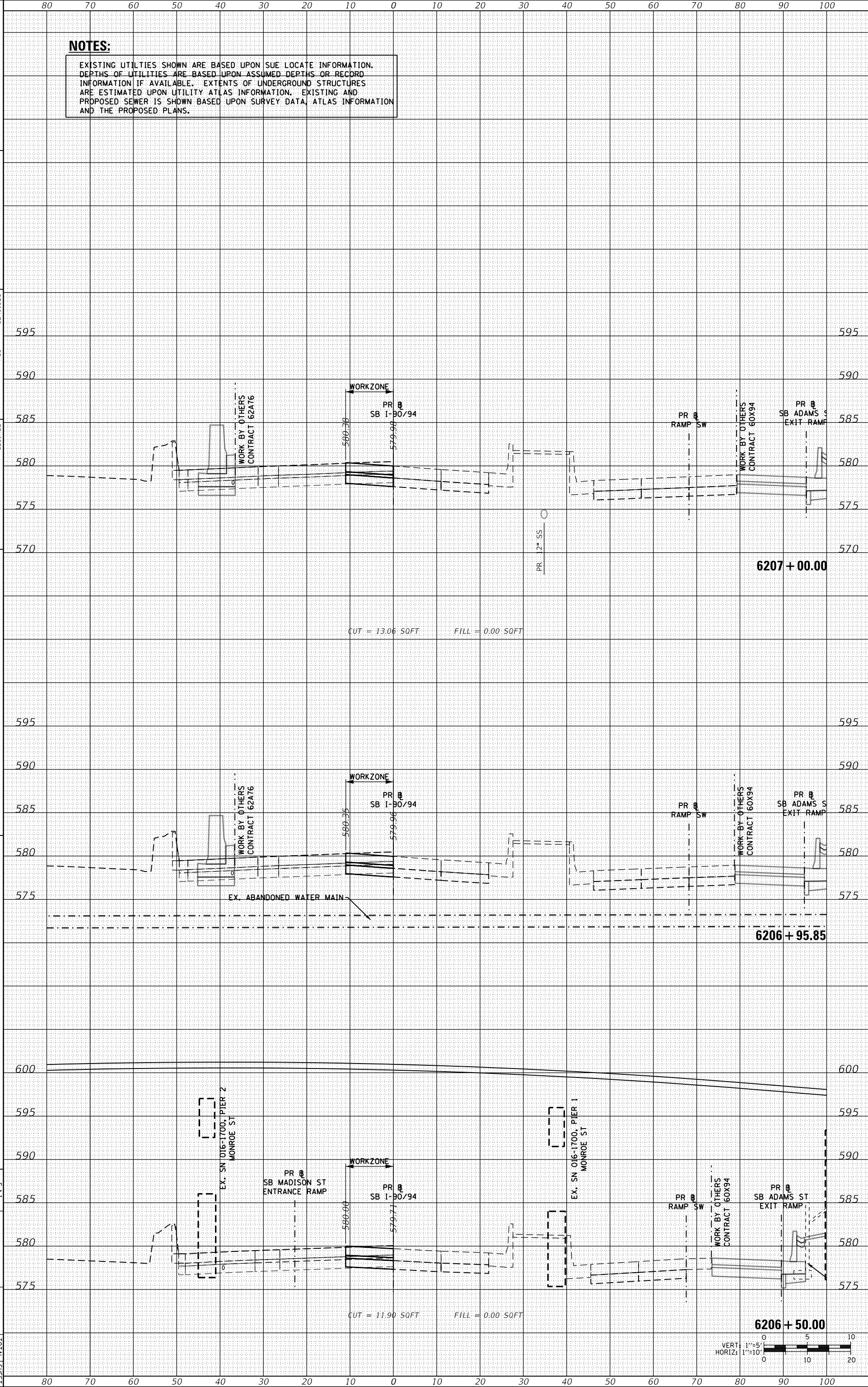
REVISIONS
 REVISION NO. DATE DESCRIPTION

STATE OF ILLINOIS
 DEPARTMENT OF TRANSPORTATION

SCALE: 1/8" = 1'-0"
 SHEET 4 OF 31 SHEETS

CROSS SECTIONS
 SB I-90/94 MAINLINE - STAGE 3C
 STA. 6206+50.00 TO STA. 6207+100.00

DATE: 9/09/2000
 SECTION: 2015-01BR
 COUNTY: ILLINOIS
 CONTRACT NO.: 62A77



ORIGINAL SURVEY	SURVEYED	BY	DATE
NOTE BOOK	PLOTTED		
	TEMPLATE		
	AREAS		
	AREAS CHECKED		

FINAL SURVEY	SURVEYED	BY	DATE
NOTE BOOK	PLOTTED		
	TEMPLATE		
	AREAS		
	AREAS CHECKED		

FILE PATH = p:\AECOM\NA-AWSI\ecomonline\local\AECOM_DS02.NA\Documents\01 Americas\Transportation\60269938 Circle\Phase 1\1000.CAD\006_Roadway\Sheets\62A77 Contract\0162A77-SHT-XS-SB.STG3C.dgn

NOTES:

EXISTING UTILITIES SHOWN ARE BASED UPON SUE LOCATE INFORMATION. DEPTHS OF UTILITIES ARE BASED UPON ASSUMED DEPTHS OR RECORD INFORMATION IF AVAILABLE. EXTENTS OF UNDERGROUND STRUCTURES ARE ESTIMATED UPON UTILITY ATLAS INFORMATION. EXISTING AND PROPOSED SEWER IS SHOWN BASED UPON SURVEY DATA, ATLAS INFORMATION AND THE PROPOSED PLANS.

AECOM
 200 EAST MICHIGAN AVENUE, SUITE 1400
 PHOENIX, ARIZONA 85001-5070 FAX: (480) 371-8800

0162A77-SHT-XS-SB-STG3C.dgn
 USER NAME = endjhecker
 PLOT SCALE = 20.0000 / in.
 PLOT DATE = 1/31/2020

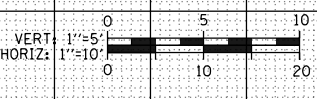
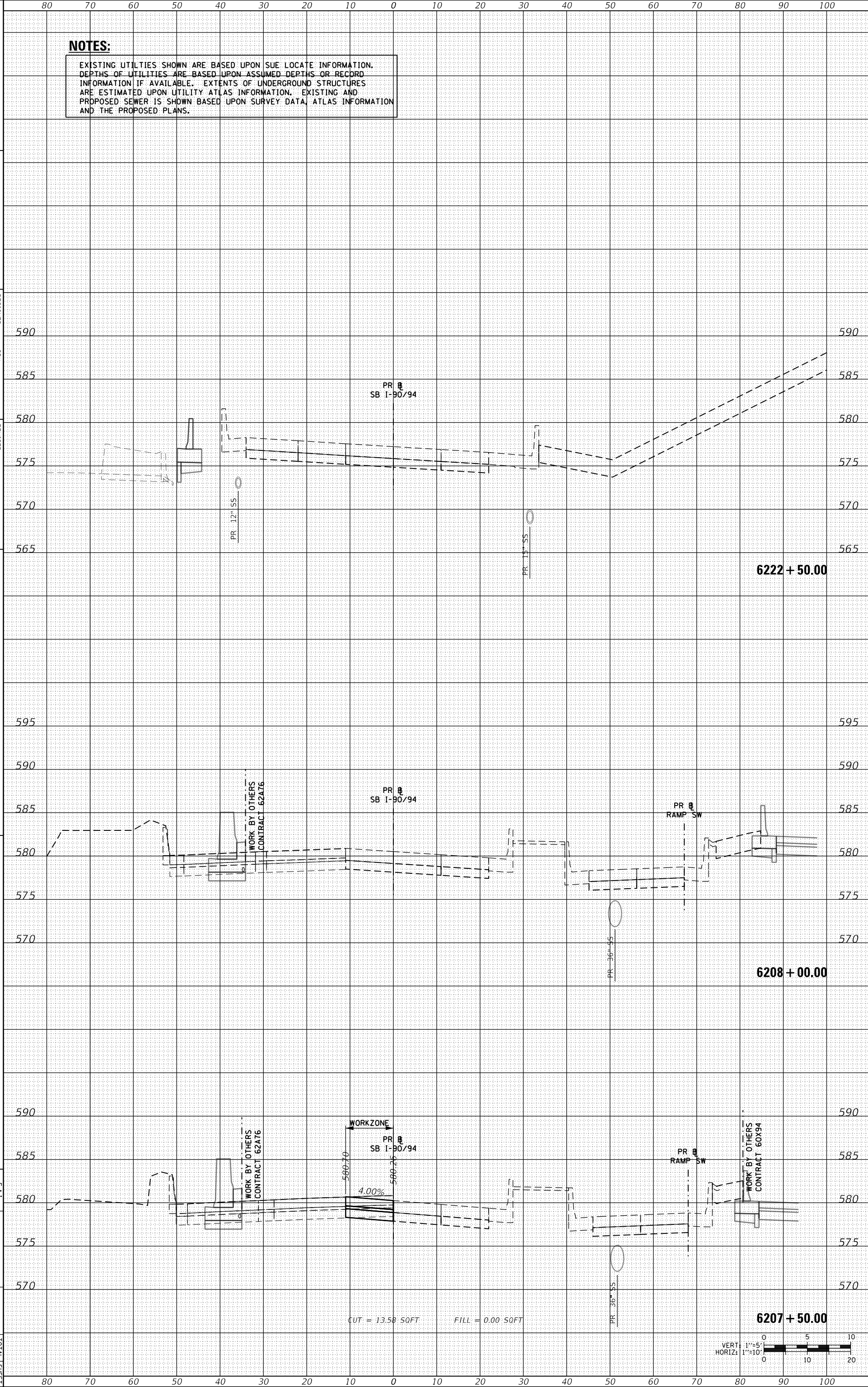
DESIGNED - SDH
 DRAWN - SDH
 CHECKED - MJE
 DATE - 1/29/2019

REVISIONS
 REVISION NO. DATE DESCRIPTION

STATE OF ILLINOIS
 DEPARTMENT OF TRANSPORTATION

CROSS SECTIONS
 SB 1-90/94 MAINLINE - STAGE 3C
 SCALE: 1/8" = 1'-0"
 SHEET 5 OF 31 SHEETS STA. 6207+50.00 TO STA. 6222+50.00

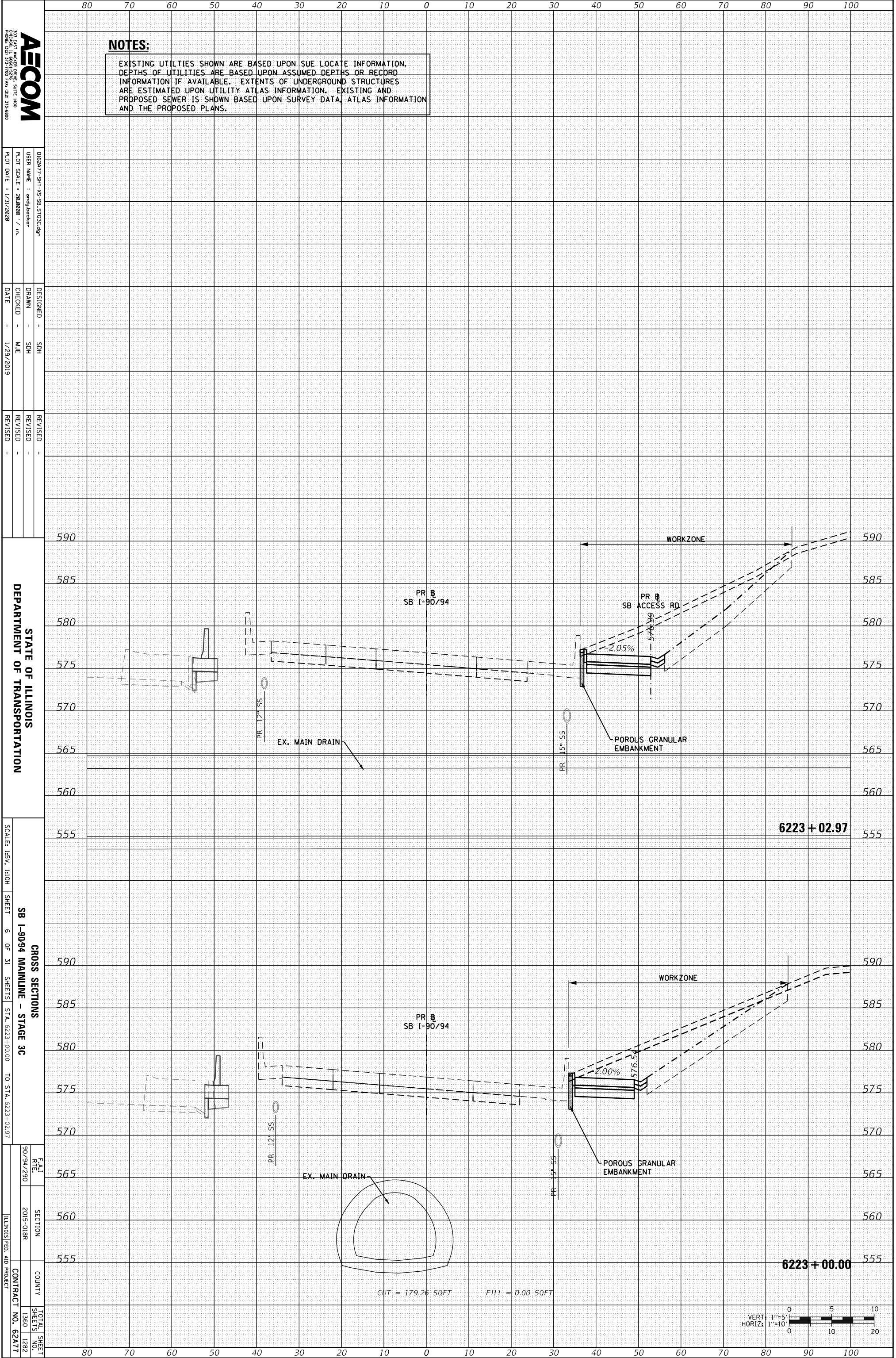
DATE 9/09/2000 SECTION 2015-01BR COUNTY TOTAL SHEETS 1360 SHEETS NO. 1281 ILLINOIS FED. AID PROJECT CONTRACT NO. 62A77



ORIGINAL SURVEY	SURVEYED	BY	DATE
NOTE BOOK	PLOTTED		
	TEMPLATE		
	AREAS		
	AREAS CHECKED		

FINAL SURVEY	SURVEYED	BY	DATE
NOTE BOOK	PLOTTED		
	TEMPLATE		
	AREAS		
	AREAS CHECKED		

FILE PATH = p:\AECOM\NA\AWSI\ecomonline\local\AECOM_DS02.NA\Documents\01 Americas\Transportation\60269938 Circle\Phase 1\000_CAD\006_Roadway\Sheets\62A77 Contract\0162A77-SHT-XS-SB.STG3C.dgn



NOTES:

EXISTING UTILITIES SHOWN ARE BASED UPON SUE LOCATE INFORMATION. DEPTHS OF UTILITIES ARE BASED UPON ASSUMED DEPTHS OR RECORD INFORMATION IF AVAILABLE. EXTENTS OF UNDERGROUND STRUCTURES ARE ESTIMATED UPON UTILITY ATLAS INFORMATION. EXISTING AND PROPOSED SEWER IS SHOWN BASED UPON SURVEY DATA, ATLAS INFORMATION AND THE PROPOSED PLANS.

AECOM
 200 EAST MICHIGAN AVENUE, SUITE 1400
 PHOENIX, ARIZONA 85016-1700 FAX: (480) 373-8800

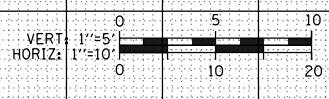
DESIGNED - SDH
 DRAWN - SDH
 CHECKED - MJE
 DATE - 1/29/2019

REVISIONS
 REVISION NO. DATE DESCRIPTION

STATE OF ILLINOIS
 DEPARTMENT OF TRANSPORTATION

SCALE: 1/8" = 1'-0"
 SHEET 6 OF 31
 SB 1-90/94 MAINLINE - STAGE 3C
 STA. 6223+00.00 TO STA. 6223+02.97

CROSS SECTIONS
 DATE: 9/09/2015
 SECTION: 2015-01BR
 COUNTY: ILLINOIS
 CONTRACT NO.: 62A77



ORIGINAL SURVEY	SURVEYED	BY	DATE
NOTE BOOK	PLOTTED		
	TEMPLATE		
	AREAS		
	AREAS CHECKED		
NO.			

FINAL SURVEY	SURVEYED	BY	DATE
NOTE BOOK	PLOTTED		
	TEMPLATE		
	AREAS		
	AREAS CHECKED		
NO.			

FILE PATH = p:\AECOM\NA-AWS\Aecom\line\local\AECOM_DS02.NA\Documents\01 Americas\Transportation\60269938 Circle\Phase 1\1000.CAD\006_Roadway\Sheets\62A77 Contract\0162A77-SHT-XS-SB-STG3C.dgn

NOTES:

EXISTING UTILITIES SHOWN ARE BASED UPON SUE LOCATE INFORMATION. DEPTHS OF UTILITIES ARE BASED UPON ASSUMED DEPTHS OR RECORD INFORMATION IF AVAILABLE. EXTENTS OF UNDERGROUND STRUCTURES ARE ESTIMATED UPON UTILITY ATLAS INFORMATION. EXISTING AND PROPOSED SEWER IS SHOWN BASED UPON SURVEY DATA, ATLAS INFORMATION AND THE PROPOSED PLANS.

AECOM
 200 EAST MICHIGAN AVENUE, SUITE 1400
 ANN ARBOR, MI 48106-1500
 PHONE: (734) 317-1700 FAX: (734) 317-6800

DESIGNED - SDH
 DRAWN - SDH
 CHECKED - MJE
 DATE - 1/29/2019

REVISIONS
 REVISION NO. DATE DESCRIPTION

DESIGNED - SDH
 DRAWN - SDH
 CHECKED - MJE
 DATE - 1/29/2019

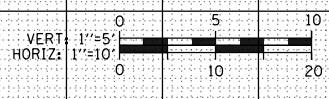
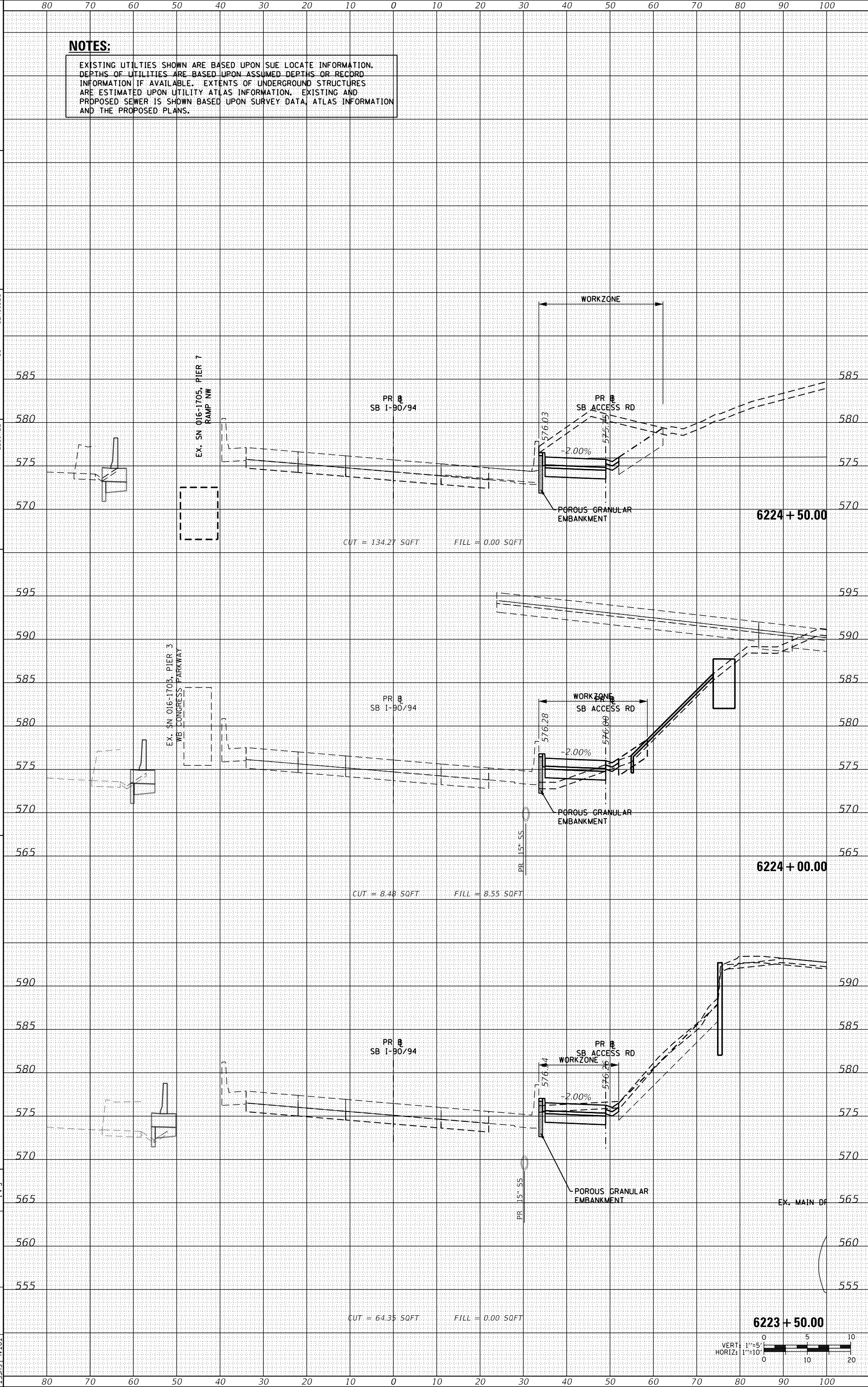
STATE OF ILLINOIS
 DEPARTMENT OF TRANSPORTATION

SCALE: 1/8" = 1'-0"

SHEET 7 OF 31 SHEETS
 SB 1-90/94 MAINLINE - STAGE 3C

TO STA. 6224+50.00

DATE: 9/09/2000
 SECTION: 2015-01BR
 COUNTY: ILLINOIS
 CONTRACT NO.: 62A77



ORIGINAL SURVEY	SURVEYED	BY	DATE
NOTE BOOK	PLOTTED		
	TEMPLATE		
	AREAS		
	CHECKED		

FINAL SURVEY	SURVEYED	BY	DATE
NOTE BOOK	PLOTTED		
	TEMPLATE		
	AREAS		
	CHECKED		

FILE PATH = p:\AECOM\NA-AWSI\ecomonline\local\AECOM_DS02\NA\Documents\01 Americas\Transportation\60269938 Circle\Phase 1\000_CAD\006_Roadway\Sheets\62A77_Contract\0162A77-SHT-XS-SB-STG3C.dgn

NOTES:

EXISTING UTILITIES SHOWN ARE BASED UPON SUE LOCATE INFORMATION. DEPTHS OF UTILITIES ARE BASED UPON ASSUMED DEPTHS OR RECORD INFORMATION IF AVAILABLE. EXTENTS OF UNDERGROUND STRUCTURES ARE ESTIMATED UPON UTILITY ATLAS INFORMATION. EXISTING AND PROPOSED SEWER IS SHOWN BASED UPON SURVEY DATA, ATLAS INFORMATION AND THE PROPOSED PLANS.

AECOM
 200 EAST MICHIGAN AVENUE, SUITE 1400
 PHOENIX, ARIZONA 85001-5070
 PHONE: (480) 351-7000 FAX: (480) 351-6800

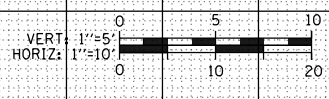
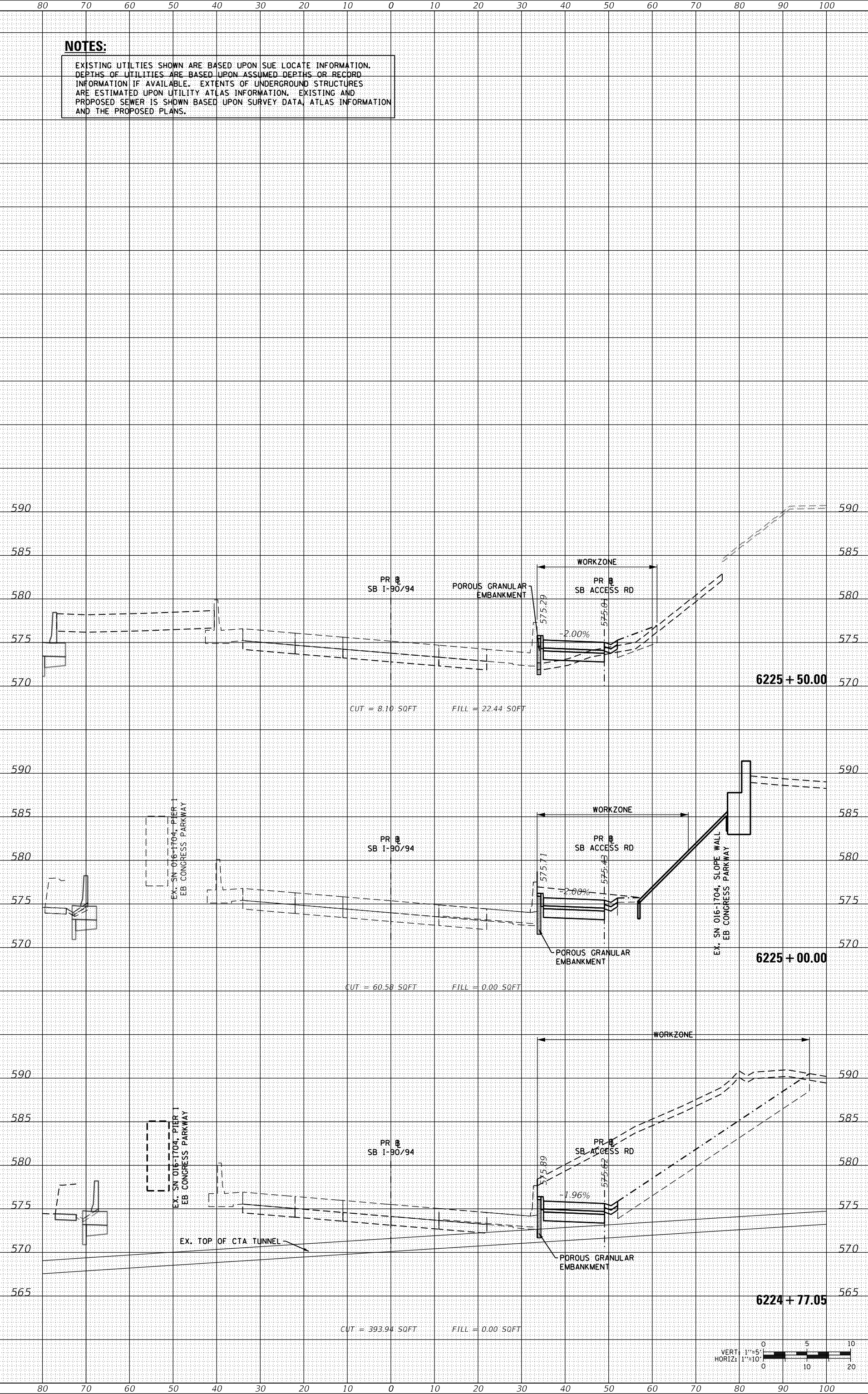
DESIGNED - SDH
 DRAWN - SDH
 CHECKED - MJC
 DATE - 1/29/2019

REVISIONS

STATE OF ILLINOIS
 DEPARTMENT OF TRANSPORTATION

SCALE: 1/8" = 1'-0"
 SHEET 8 OF 31
 SB 1-90/94 MAINLINE - STAGE 3C

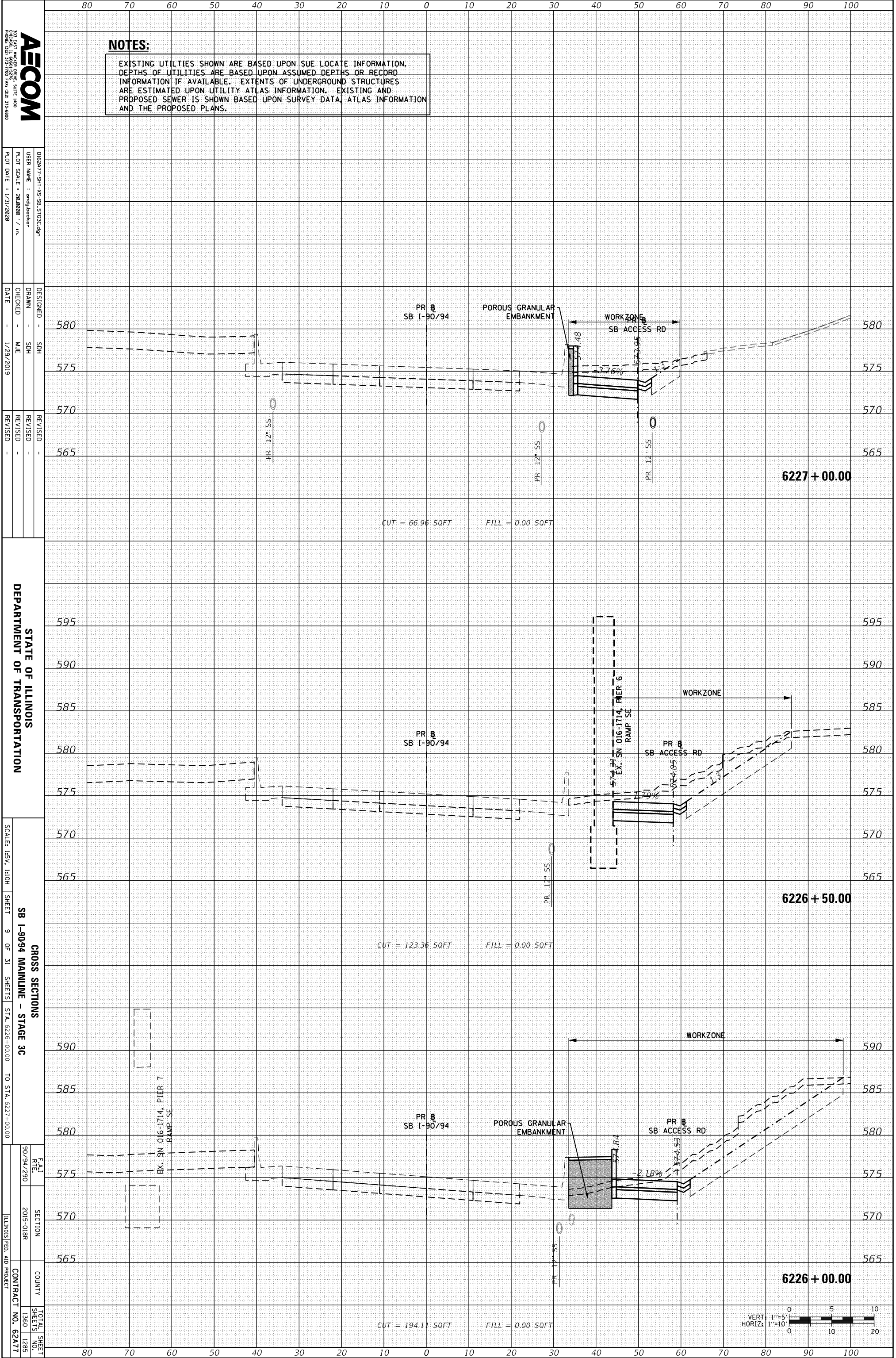
CROSS SECTIONS
 FROM STA. 6224+77.05 TO STA. 6225+50.00
 TOTAL SHEET NO. 1360
 SHEETS NO. 1284
 CONTRACT NO. 62A77



ORIGINAL SURVEY	SURVEYED	BY	DATE
NOTE BOOK	PLOTTED		
	TEMPLATE		
	AREAS		
	AREAS CHECKED		

FINAL SURVEY	SURVEYED	BY	DATE
NOTE BOOK	PLOTTED		
	TEMPLATE		
	AREAS		
	AREAS CHECKED		

FILE PATH = p:\AECOM-NA-AWSI\ecomonline\local\AECOM_DS02_NA\Documents\01_Americas\Transportation\60269938_Circle\Phase_1\11000_CAD\006_Roadway\Sheets\62A77_Contract\0162A77-SHT-XS-SB-STG3C.dgn



NOTES:
 EXISTING UTILITIES SHOWN ARE BASED UPON SUE LOCATE INFORMATION. DEPTHS OF UTILITIES ARE BASED UPON ASSUMED DEPTHS OR RECORD INFORMATION IF AVAILABLE. EXTENTS OF UNDERGROUND STRUCTURES ARE ESTIMATED UPON UTILITY ATLAS INFORMATION. EXISTING AND PROPOSED SEWER IS SHOWN BASED UPON SURVEY DATA, ATLAS INFORMATION AND THE PROPOSED PLANS.

AECOM
 200 EAST MICHIGAN AVENUE, SUITE 1400
 PHOENIX, ARIZONA 85012-3170 FAX: (602) 375-8800

0162A77-SHT-XS-SB-STG3C.dgn
 USER NAME = endrjbecker
 PLOT SCALE = 20.0000 / in.
 PLOT DATE = 1/31/2020

DESIGNED - SDH
 DRAWN - SDH
 CHECKED - MJE
 DATE - 1/29/2019

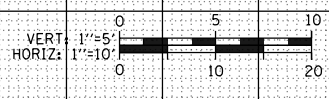
REVISIONS
 REVISION NO. DATE DESCRIPTION

STATE OF ILLINOIS
 DEPARTMENT OF TRANSPORTATION

SCALE: 1/8" = 1'-0"
 SHEET 9 OF 31

CROSS SECTIONS
 SB 1-90/94 MAINLINE - STAGE 3C

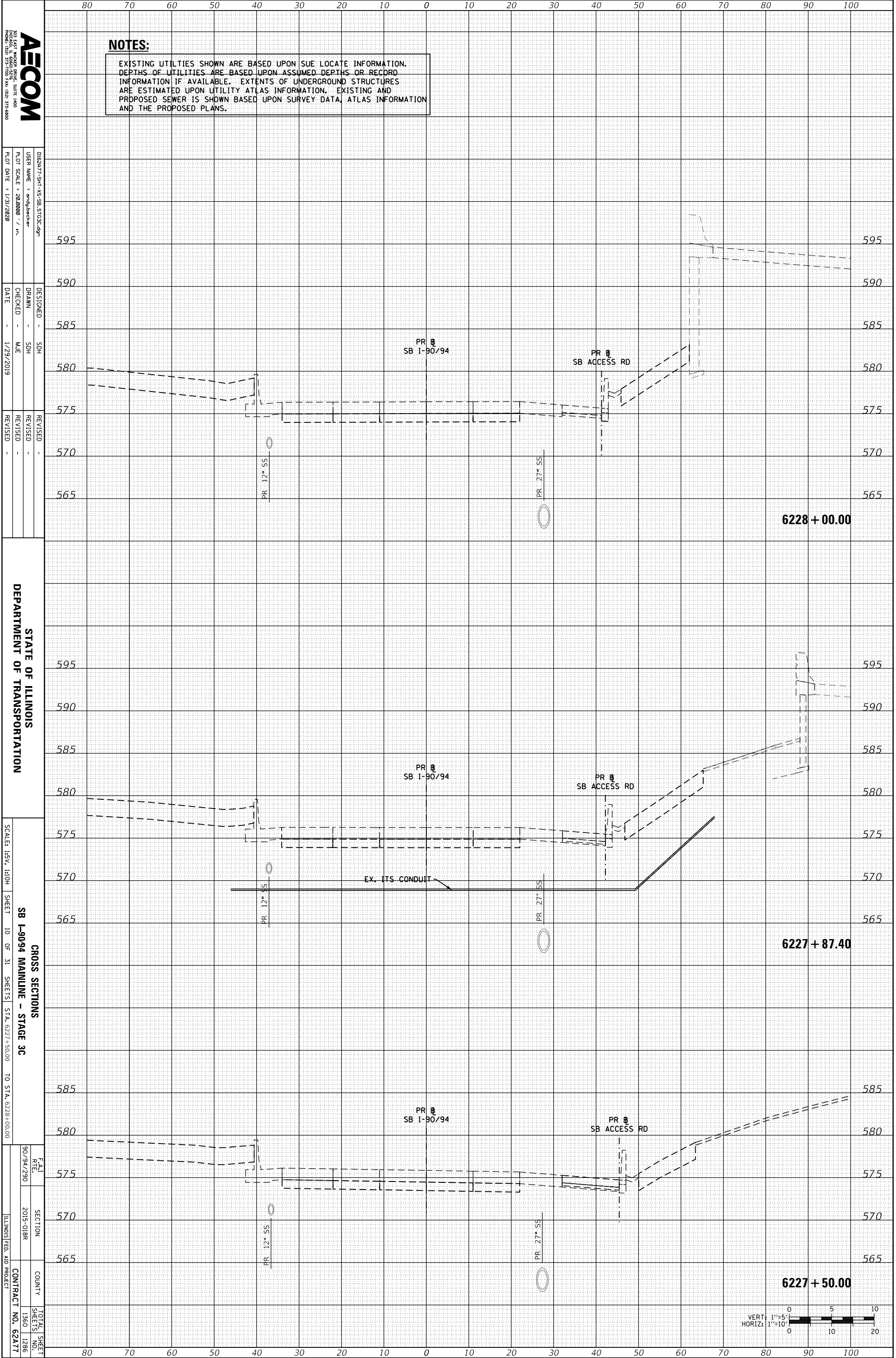
EX. SN 016-1714, PIER 7 RAMP SE
 EX. SN 016-1714, PIER 6 RAMP SE
 EX. SN 016-1714, PIER 6 RAMP SE
 COUNTY: ILLINOIS
 CONTRACT NO.: 62A77



ORIGINAL SURVEY	SURVEYED	BY	DATE
NOTE BOOK	PLOTTED		
	TEMPLATE		
	AREAS		
	CHECKED		

FINAL SURVEY	SURVEYED	BY	DATE
NOTE BOOK	PLOTTED		
	TEMPLATE		
	AREAS		
	CHECKED		

FILE PATH = p:\AECOM-NA-AWSI\ecomonline\local\AECOM_DS02.NA\Documents\01 Americas\Transportation\60269938 Circle\Phase 1\000.CAD\006.Roadway\Sheets\62A77 Contract\0162A77-SHT-XS-SB.STG3C.dgn



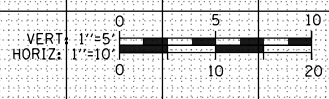
AECOM
NOT FOR CONSTRUCTION
PROJECT: 0121-31700 FAX: 0121-3171-6800

DESIGNED - SDH	REVISIONS
DRAWN - SDH	1
CHECKED - MJE	2
DATE - 1/29/2019	

STATE OF ILLINOIS
DEPARTMENT OF TRANSPORTATION

CROSS SECTIONS
SB I-90/94 MAINLINE - STAGE 3C
SCALE: 1/8" = 1'-0"
SHEET 10 OF 31 SHEETS STA. 6227+50.00 TO STA. 6228+00.00

DATE	SECTION	COUNTY	TOTAL SHEETS
9/0/94/290	2015-01BR	1360	1286
ILLINOIS FED. AID PROJECT		CONTRACT NO. 62A77	



ORIGINAL SURVEY	SURVEYED	BY	DATE
NOTE BOOK	PLOTTED		
	TEMPLATE		
	AREAS		
	AREAS CHECKED		

FINAL SURVEY	SURVEYED	BY	DATE
NOTE BOOK	PLOTTED		
	TEMPLATE		
	AREAS		
	AREAS CHECKED		

FILE PATH = p:\AECOM\NA\AWSI\ecomonline\local\AECOM_DS02\NA\Documents\01 Americas\Transportation\60269938 Circle\Phase 1\11000.CAD\006_Roadway\Sheets\62A77 Contract\0162A77-SHT-XS-SB.STG3L.dgn

NOTES:

EXISTING UTILITIES SHOWN ARE BASED UPON SUE LOCATE INFORMATION. DEPTHS OF UTILITIES ARE BASED UPON ASSUMED DEPTHS OR RECORD INFORMATION IF AVAILABLE. EXTENTS OF UNDERGROUND STRUCTURES ARE ESTIMATED UPON UTILITY ATLAS INFORMATION. EXISTING AND PROPOSED SEWER IS SHOWN BASED UPON SURVEY DATA, ATLAS INFORMATION AND THE PROPOSED PLANS.

AECOM
 200 EAST MICHIGAN AVENUE, SUITE 1400
 PHOENIX, ARIZONA 85001-1700 FAX: (602) 375-8600

DESIGNED - SDH
 DRAWN - SDH
 CHECKED - MJE
 DATE - 1/29/2019

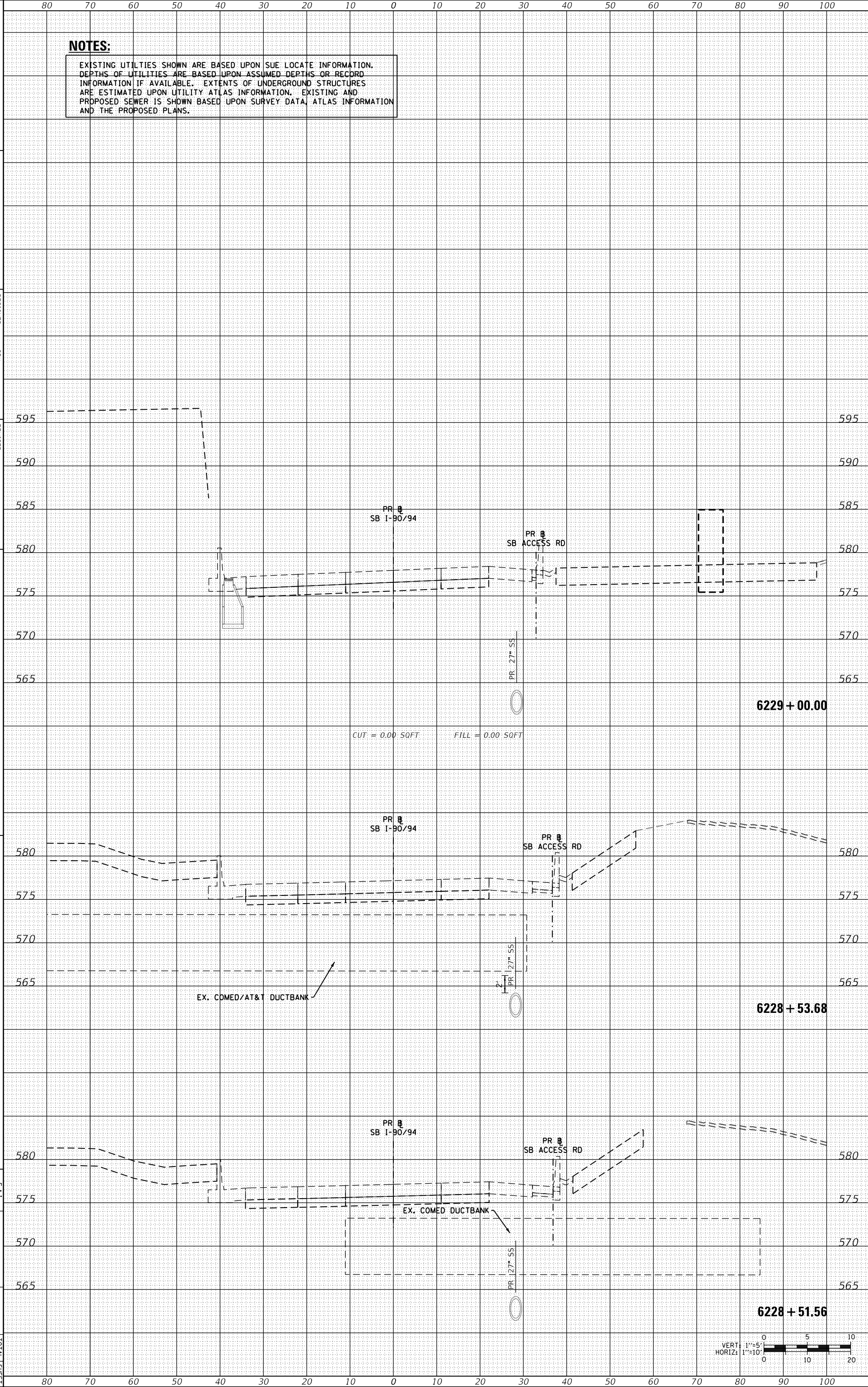
REVISIONS
 595
 590
 585
 580
 575
 570
 565

REVISIONS
 595
 590
 585
 580
 575
 570
 565

STATE OF ILLINOIS
 DEPARTMENT OF TRANSPORTATION

CROSS SECTIONS
 SB 1-90/94 MAINLINE - STAGE 3C
 SCALE: 1/8" = 1'-0"
 SHEET 11 OF 31 SHEETS
 STA. 6228+51.56 TO STA. 6229+00.00

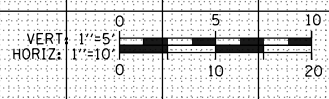
DATE: 9/29/2015
 SECTION: 2015-01BR
 COUNTY: ILLINOIS
 TOTAL SHEETS: 1360
 SHEETS NO.: 1287
 CONTRACT NO.: 62A77



6229 + 00.00

6228 + 53.68

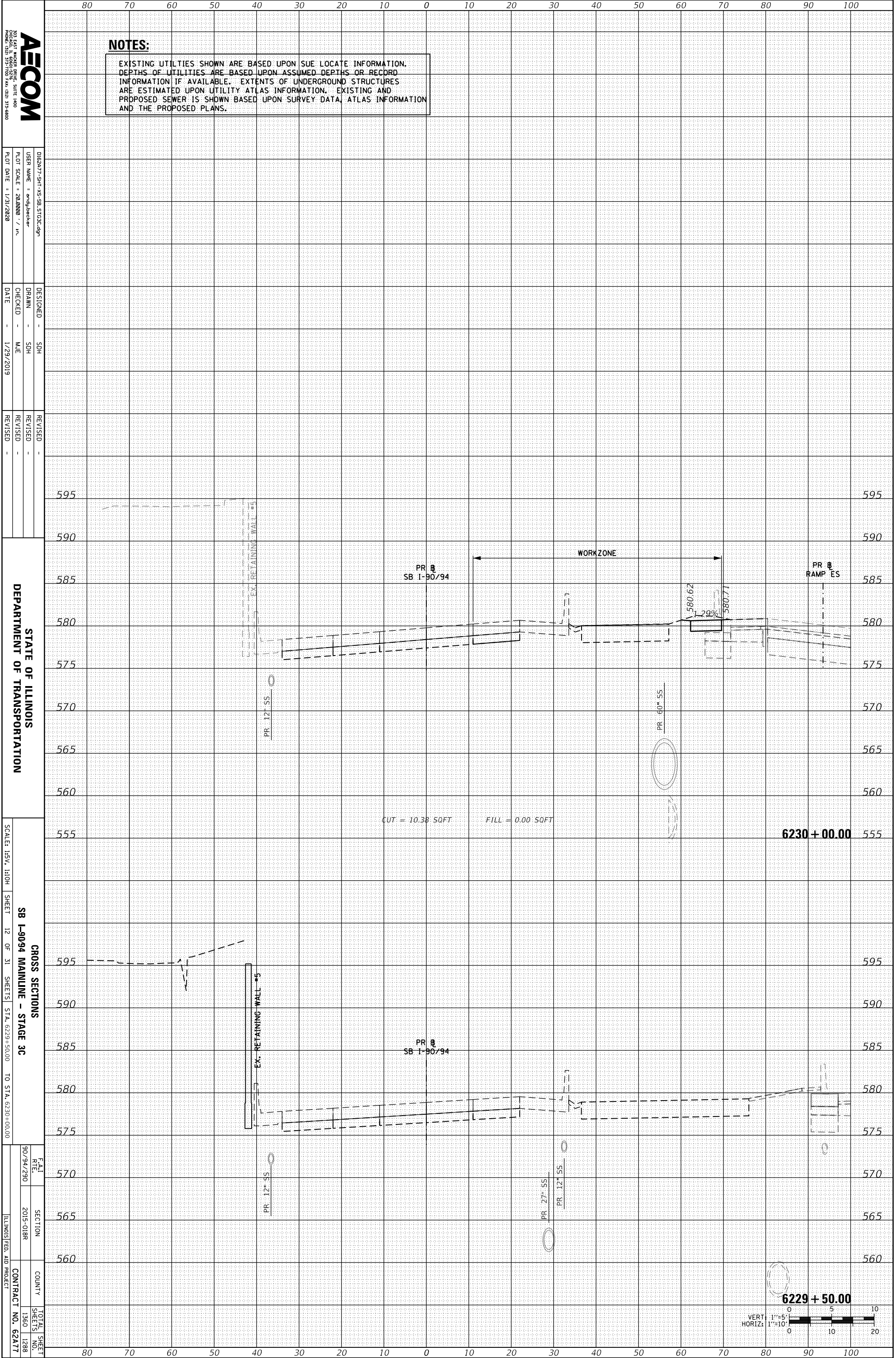
6228 + 51.56



ORIGINAL SURVEY	SURVEYED	BY	DATE
NOTE BOOK	PLOTTED		
	TEMPLATE		
	AREAS		
	AREAS CHECKED		

FINAL SURVEY	SURVEYED	BY	DATE
NOTE BOOK	PLOTTED		
	TEMPLATE		
	AREAS		
	AREAS CHECKED		

FILE PATH = p:\AECOM\NA\AW\Aecom\line\local\AECOM_DS02.NA\Documents\01 Americas\Transportation\60269938 Circle\Phase 1\000.CAD\006_Roadway\Sheets\62A77 Contract\0162A77-SHT-XS-SB.STG3C.dgn



NOTES:
 EXISTING UTILITIES SHOWN ARE BASED UPON SUE LOCATE INFORMATION. DEPTHS OF UTILITIES ARE BASED UPON ASSUMED DEPTHS OR RECORD INFORMATION IF AVAILABLE. EXTENTS OF UNDERGROUND STRUCTURES ARE ESTIMATED UPON UTILITY ATLAS INFORMATION. EXISTING AND PROPOSED SEWER IS SHOWN BASED UPON SURVEY DATA, ATLAS INFORMATION AND THE PROPOSED PLANS.

AECOM
 200 EAST WISCONSIN AVENUE, SUITE 1400
 PHOENIX, ARIZONA 85016-1700 FAX: (480) 375-6800

0162A77-SHT-XS-SB.STG3C.dgn
 USER NAME = endjbecker
 PLOT SCALE = 28.0000 / in.
 PLOT DATE = 1/31/2020

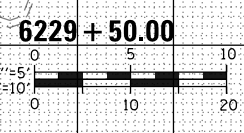
DESIGNED - SDH
 DRAWN - SDH
 CHECKED - MJE
 DATE - 1/29/2019

REVISIONS
 REVISION -
 REVISION -
 REVISION -

STATE OF ILLINOIS
 DEPARTMENT OF TRANSPORTATION

CROSS SECTIONS
 SB 1-90/94 MAINLINE - STAGE 3C
 SCALE: 1/8" = 1'-0"
 SHEET 12 OF 31 SHEETS STA. 6229+50.00 TO STA. 6230+00.00

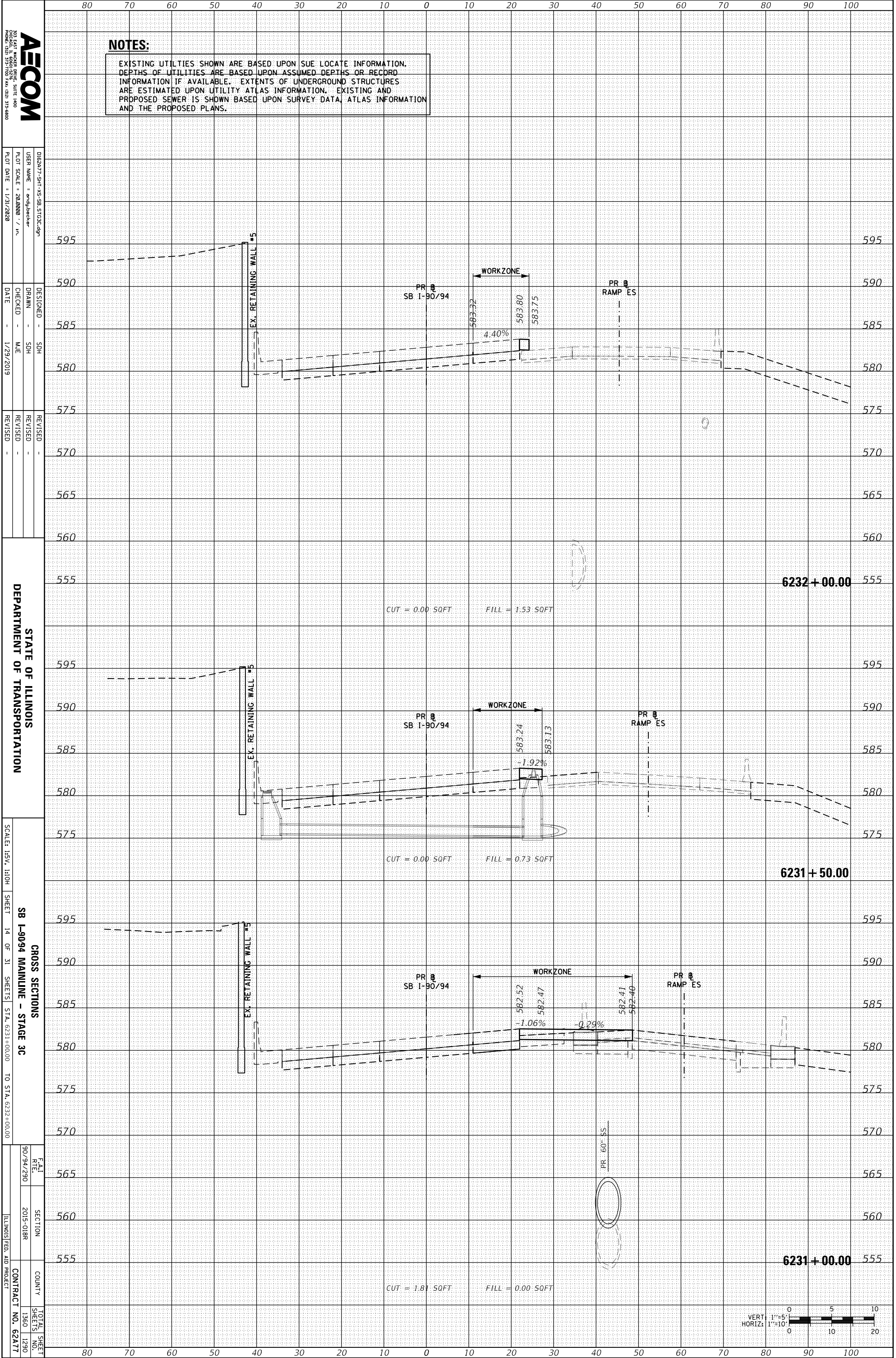
DATE 9/09/2000 SECTION COUNTY TOTAL SHEET NO. 1360 SHEETS NO. 1288 CONTRACT NO. 62A77 ILLINOIS FED. AID PROJECT



ORIGINAL SURVEY	SURVEYED	BY	DATE
NOTE BOOK	PLOTTED		
	TEMPLATE		
	AREAS		
	CHECKED		

FINAL SURVEY	SURVEYED	BY	DATE
NOTE BOOK	PLOTTED		
	TEMPLATE		
	AREAS		
	CHECKED		

FILE PATH = p:\aecom\NA-AWSI\aeconline\local\AECOM_DS02.NA\Documents\01 Americas\Transportation\60269938 Circle\Phase.II\000.CAD\006.Roadway\Sheets\62A77 Contract\0162A77-SHT-XS-SB.STG3C.dgn



AECOM
 200 EAST MICHIGAN AVENUE, SUITE 1400
 PHOENIX, ARIZONA 85012-1700 FAX: (480) 371-8800

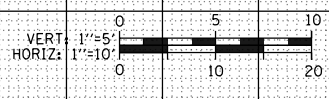
DESIGNED - SDH
 DRAWN - SDH
 CHECKED - MJE
 DATE - 1/29/2019

REVISIONS
 REVISION -
 REVISION -
 REVISION -

STATE OF ILLINOIS
 DEPARTMENT OF TRANSPORTATION

SCALE: H&V: 1"=10'
 SHEET 14 OF 31 SHEETS STA. 6231+00.00 TO STA. 6232+00.00

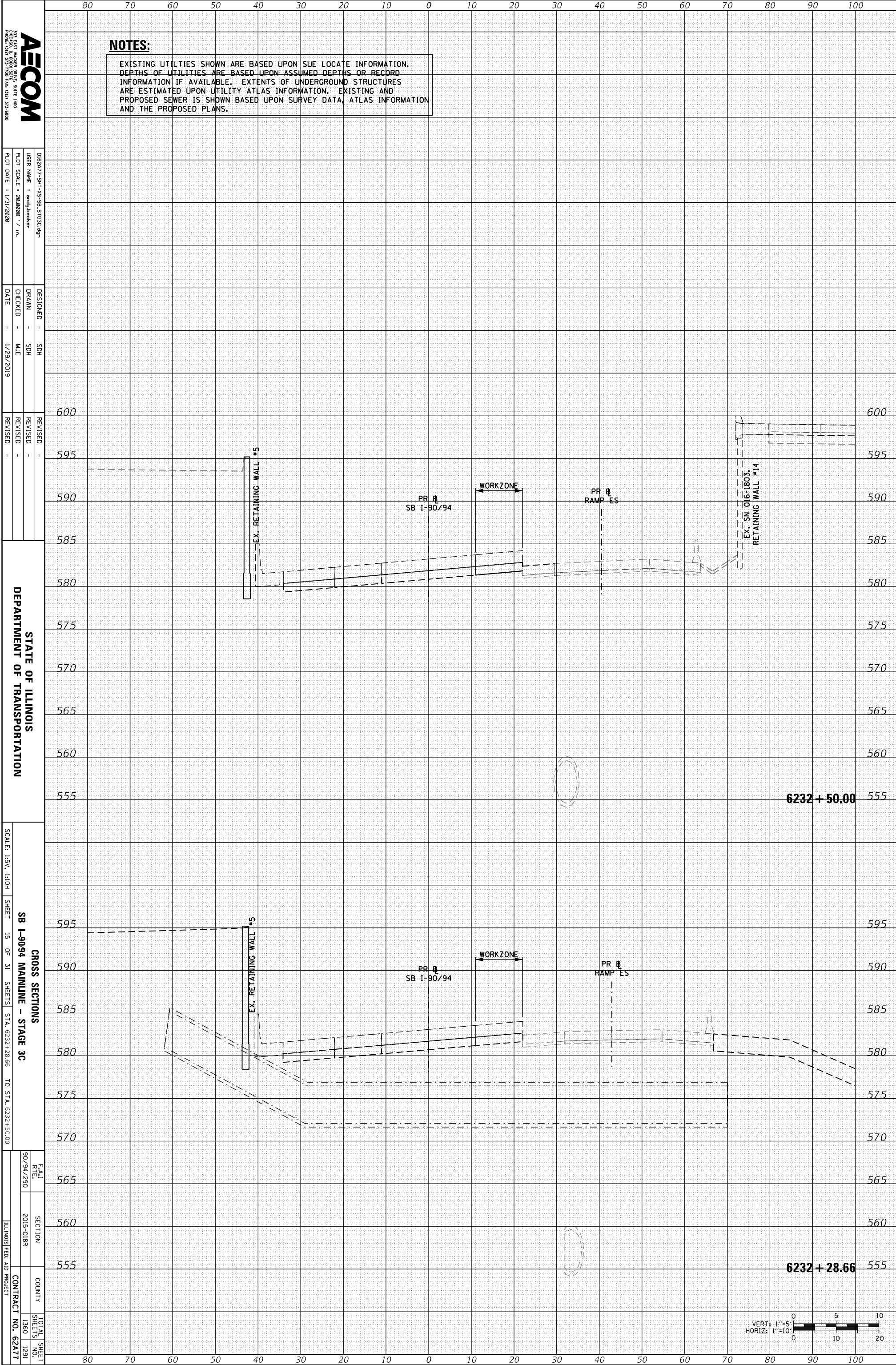
CROSS SECTIONS
 SB I-90/94 MAINLINE - STAGE 3C
 TOTAL SHEET NO. 1360
 SHEETS NO. 1290
 CONTRACT NO. 62A77



ORIGINAL SURVEY	SURVEYED	BY	DATE
NOTE BOOK	PLOTTED		
	TEMPLATE		
	AREAS		
	AREAS CHECKED		

FINAL SURVEY	SURVEYED	BY	DATE
NOTE BOOK	PLOTTED		
	TEMPLATE		
	AREAS		
	AREAS CHECKED		

FILE PATH = p:\AECOM\NA\AWSI\ecomonline\local\AECOM_DS02.NA\Documents\01 Americas\Transportation\60269938 Circle\Phase.II\000.CAD\006.Roadway\Sheets\62A77 Contract\0162A77-SHT-XS-SB.STG3C.dgn



NOTES:
 EXISTING UTILITIES SHOWN ARE BASED UPON SUE LOCATE INFORMATION. DEPTHS OF UTILITIES ARE BASED UPON ASSUMED DEPTHS OR RECORD INFORMATION IF AVAILABLE. EXTENTS OF UNDERGROUND STRUCTURES ARE ESTIMATED UPON UTILITY ATLAS INFORMATION. EXISTING AND PROPOSED SEWER IS SHOWN BASED UPON SURVEY DATA, ATLAS INFORMATION AND THE PROPOSED PLANS.

AECOM
 200 EAST WISCONSIN AVENUE, SUITE 1400
 PHOENIX, ARIZONA 85016-1700 FAX: (480) 371-8800

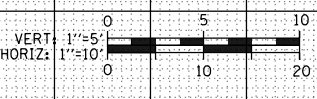
DESIGNED - SDH
 DRAWN - SDH
 CHECKED - MJC
 DATE - 1/29/2019

REVISIONS
 REVISION NO. DATE DESCRIPTION

STATE OF ILLINOIS
 DEPARTMENT OF TRANSPORTATION

SCALE: H&V: 1"=10'
 SHEET 15 OF 31 SHEETS STA. 6232+28.66 TO STA. 6232+50.00
 SB I-90/94 MAINLINE - STAGE 3C

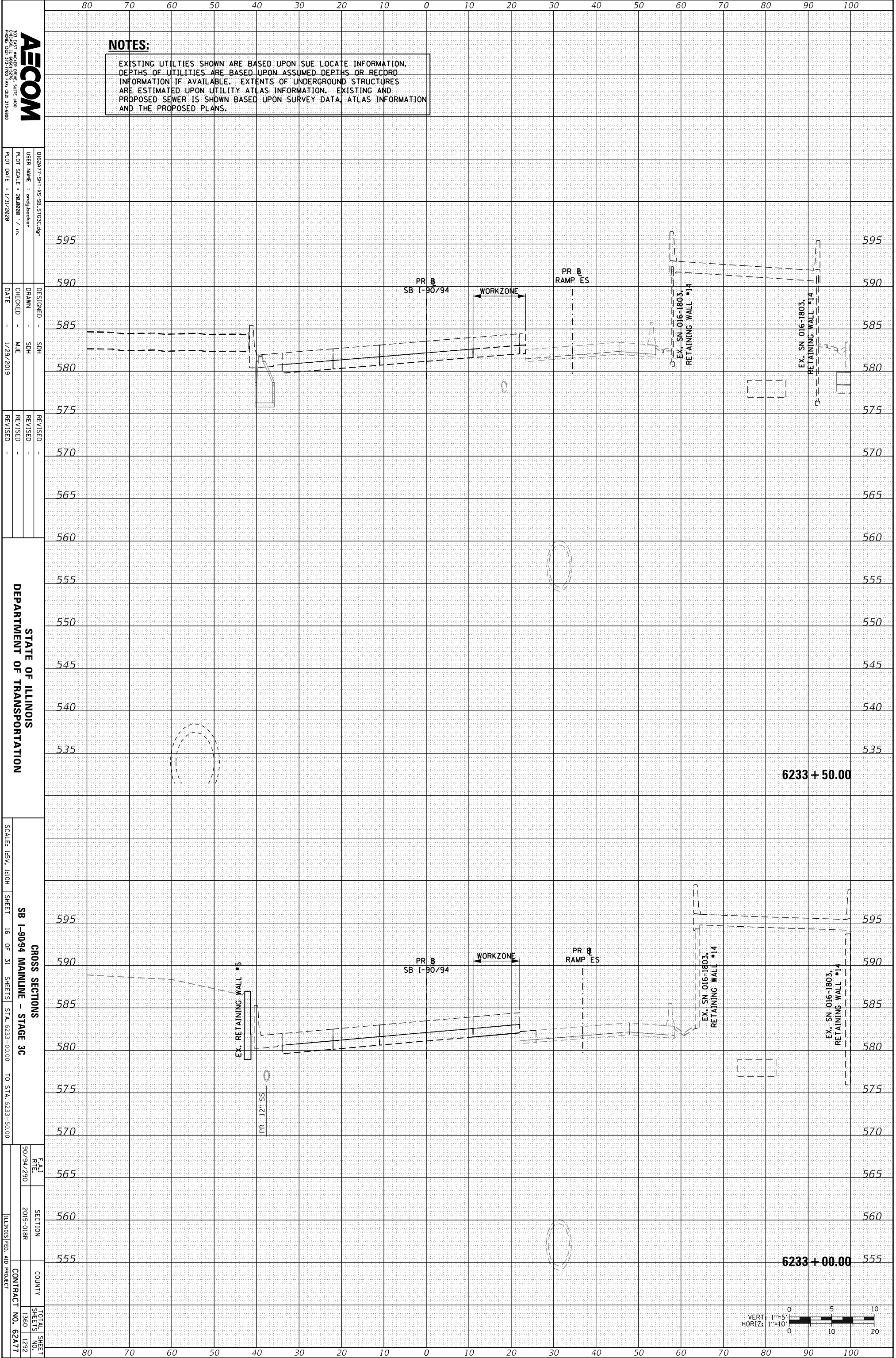
CROSS SECTIONS
 EAST RITE 90/94/290 SECTION 2015-01BR COUNTY ILLINOIS FED. AID PROJECT TOTAL SHEET SHEETS NO. 1360 1291 CONTRACT NO. 62A77



ORIGINAL SURVEY	SURVEYED	BY	DATE
NOTE BOOK	PLOTTED		
	TEMPLATE		
	AREAS		
	AREAS CHECKED		

FINAL SURVEY	SURVEYED	BY	DATE
NOTE BOOK	PLOTTED		
	TEMPLATE		
	AREAS		
	AREAS CHECKED		

FILE PATH = p:\AECOM\NA-AWSI\ecomonline\local\AECOM_DS02.NA\Documents\01 Americas\Transportation\60269938 Circle\Phase II\000.CAD\006_Roadway\Sheets\62A77 Contract\0162A77-SHT-XS-SB-STG3C.dgn



NOTES:
 EXISTING UTILITIES SHOWN ARE BASED UPON SUE LOCATE INFORMATION. DEPTHS OF UTILITIES ARE BASED UPON ASSUMED DEPTHS OR RECORD INFORMATION IF AVAILABLE. EXTENTS OF UNDERGROUND STRUCTURES ARE ESTIMATED UPON UTILITY ATLAS INFORMATION. EXISTING AND PROPOSED SEWER IS SHOWN BASED UPON SURVEY DATA, ATLAS INFORMATION AND THE PROPOSED PLANS.

AECOM
 200 EAST MICHIGAN AVENUE, SUITE 1400
 PHOENIX, ARIZONA 85001-4244
 PHONE: (480) 351-7000 FAX: (480) 351-6800

0162A77-SHT-XS-SB-STG3C.dgn
 USER NAME = endjbecker
 PLOT SCALE = 28.0000 / in.
 PLOT DATE = 1/31/2020

DESIGNED - SDH
 DRAWN - SDH
 CHECKED - MJE
 DATE - 1/29/2019

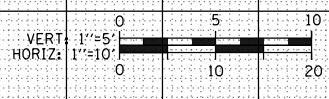
REVISIONS
 REVISION -
 REVISION -
 REVISION -

STATE OF ILLINOIS
 DEPARTMENT OF TRANSPORTATION

SCALE: H&V: 1:10H
 SHEET 16 OF 31 SHEETS STA. 6233+00.00 TO STA. 6233+50.00

CROSS SECTIONS
 SB I-90/94 MAINLINE - STAGE 3C

DATE	SECTION	COUNTY	TOTAL SHEET NO.
90/94/290	2015-01BR	1360	1292
ILLINOIS FED. AID PROJECT		CONTRACT NO. 62A77	



ORIGINAL SURVEY	SURVEYED	BY	DATE
NOTE BOOK	PLOTTED		
	TEMPLATE		
	AREAS		
	AREAS CHECKED		

FINAL SURVEY	SURVEYED	BY	DATE
NOTE BOOK	PLOTTED		
	TEMPLATE		
	AREAS		
	AREAS CHECKED		

FILE PATH = p:\AE\COM-NA-AWSI\ecomonline\local\AE\COM-DS02-NA\Documents\01 Americas\Transportation\60269938 Circle\Phase 1\000_CAD\006_Roadway\Sheets\62A77 Contract\0162A77-SHT-XS-SB.STG3C.dgn

NOTES:

EXISTING UTILITIES SHOWN ARE BASED UPON SUE LOCATE INFORMATION. DEPTHS OF UTILITIES ARE BASED UPON ASSUMED DEPTHS OR RECORD INFORMATION IF AVAILABLE. EXTENTS OF UNDERGROUND STRUCTURES ARE ESTIMATED UPON UTILITY ATLAS INFORMATION. EXISTING AND PROPOSED SEWER IS SHOWN BASED UPON SURVEY DATA, ATLAS INFORMATION AND THE PROPOSED PLANS.

AECOM
 200 EAST MICHIGAN AVENUE, SUITE 1400
 PHOENIX, ARIZONA 85001-4244
 PHONE: (480) 351-7000 FAX: (480) 351-6800

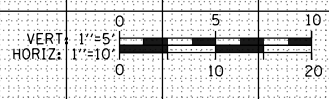
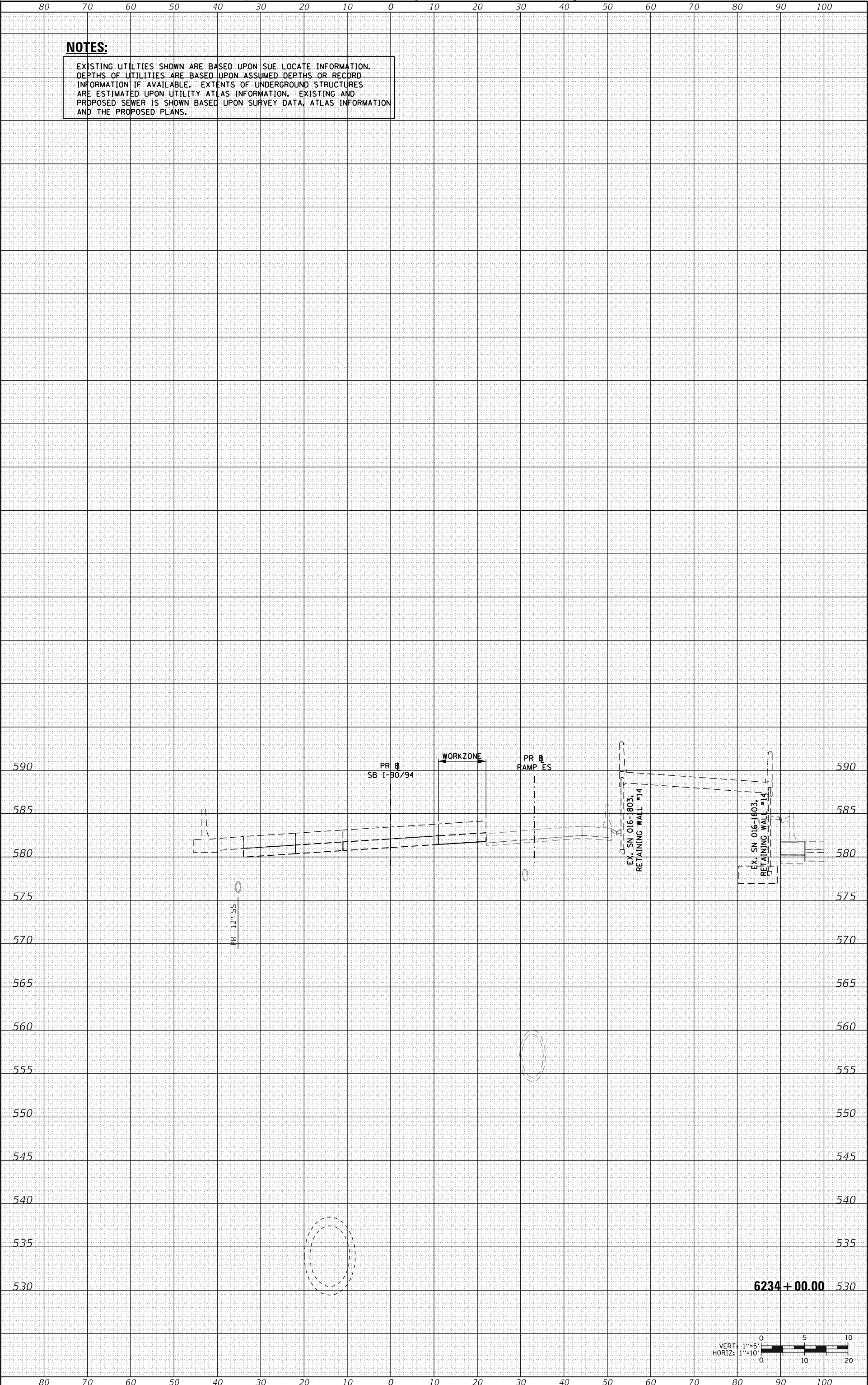
0162A77-SHT-XS-SB.STG3C.dgn
 USER NAME = endj@aec.com
 PLOT SCALE = 20.0000 / in.
 PLOT DATE = 1/31/2020

DESIGNED - SDH
 DRAWN - SDH
 CHECKED - MJE
 DATE - 1/29/2019

STATE OF ILLINOIS
 DEPARTMENT OF TRANSPORTATION

SCALE: HORIZ. 1"=10' VERT. 1"=5'
 SHEET 17 OF 31
 SB L-90/94 MAINLINE - STAGE 3C
 CROSS SECTIONS
 STA. 6234+00.00 TO STA. 6234+00.00

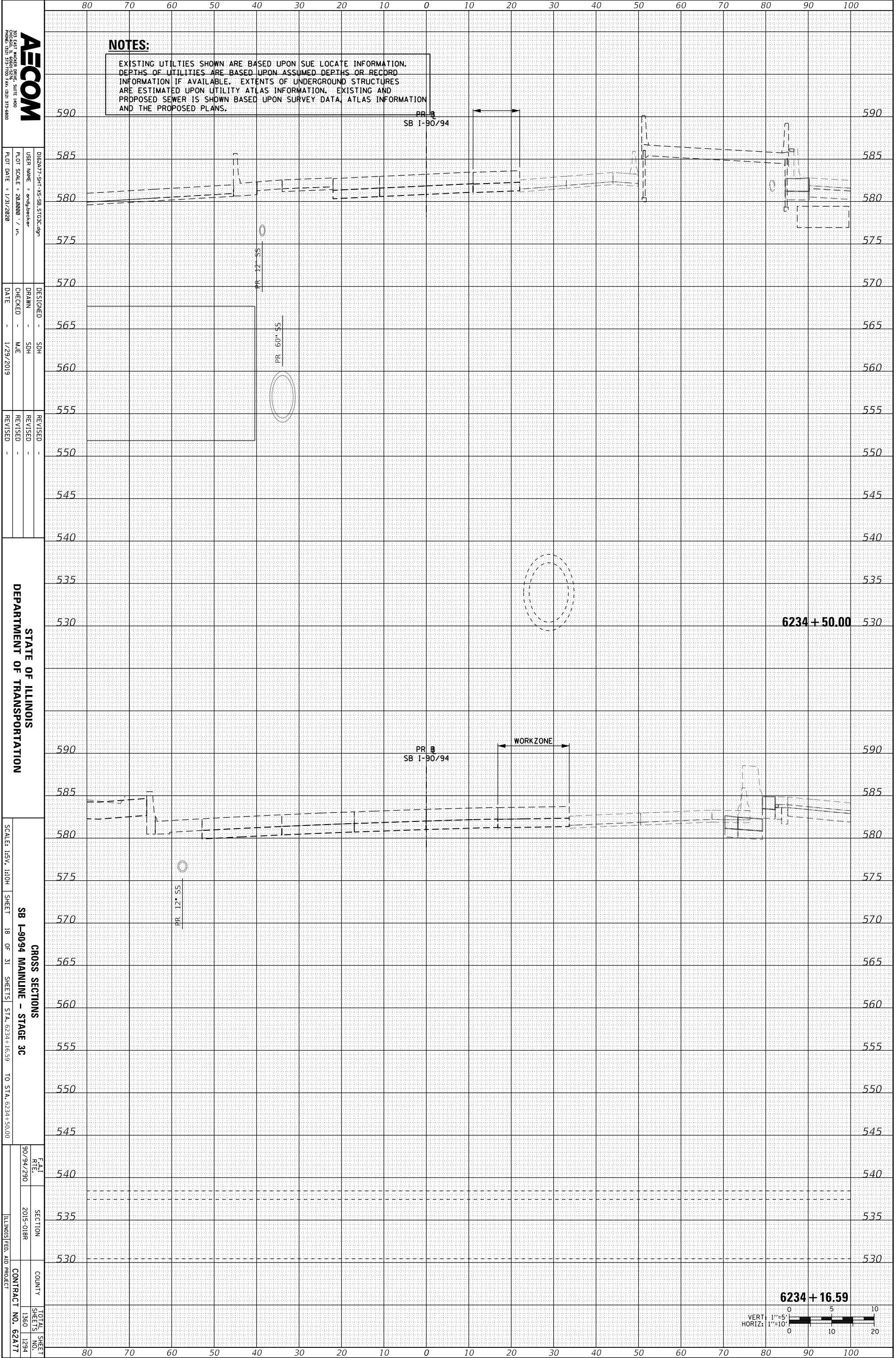
DATE 9/09/2000
 SECTION 2015-01BR
 COUNTY ILLINOIS FED. AID PROJECT
 TOTAL SHEET NO. 1360
 SHEETS NO. 1293
 CONTRACT NO. 62A77



ORIGINAL SURVEY	SURVEYED	BY	DATE
NOTE BOOK	PLOTTED		
	TEMPLATE		
	AREAS		
	AREAS CHECKED		

FINAL SURVEY	SURVEYED	BY	DATE
NOTE BOOK	PLOTTED		
	TEMPLATE		
	AREAS		
	AREAS CHECKED		

FILE PATH = p:\AECOM\NA-AWSI\ecomonline\local\AECOM_DS02_NA\Documents\01_Americas\Transportation\60269938_Circle\Phase_II\000_CAD\006_Roadway\Sheets\62A77_Contract\DI62A77-SHT-XS-SB-STG3C.dgn



NOTES:
 EXISTING UTILITIES SHOWN ARE BASED UPON SUE LOCATE INFORMATION. DEPTHS OF UTILITIES ARE BASED UPON ASSUMED DEPTHS OR RECORD INFORMATION IF AVAILABLE. EXTENTS OF UNDERGROUND STRUCTURES ARE ESTIMATED UPON UTILITY ATLAS INFORMATION. EXISTING AND PROPOSED SEWER IS SHOWN BASED UPON SURVEY DATA, ATLAS INFORMATION AND THE PROPOSED PLANS.

AECOM
 200 EAST MICHIGAN AVENUE, SUITE 1400
 PHOENIX, ARIZONA 85001-4244
 PHONE: (602) 551-7000 FAX: (602) 551-6800

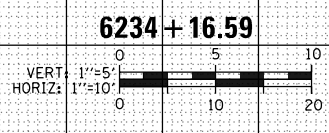
DESIGNED - SDH
 DRAWN - SDH
 CHECKED - MJE
 DATE - 1/29/2019

REVISIONS
 REVISION NO. | DATE | DESCRIPTION

STATE OF ILLINOIS
 DEPARTMENT OF TRANSPORTATION

CROSS SECTIONS
 SB 1-90/94 MAINLINE - STAGE 3C
 SCALE: 1/8" = 1'-0"
 SHEET 18 OF 31 SHEETS
 STA. 6234+16.59 TO STA. 6234+50.00

DATE: 9/9/2010
 SECTION: 2015-01BR
 COUNTY: ILLINOIS
 CONTRACT NO.: 62A77

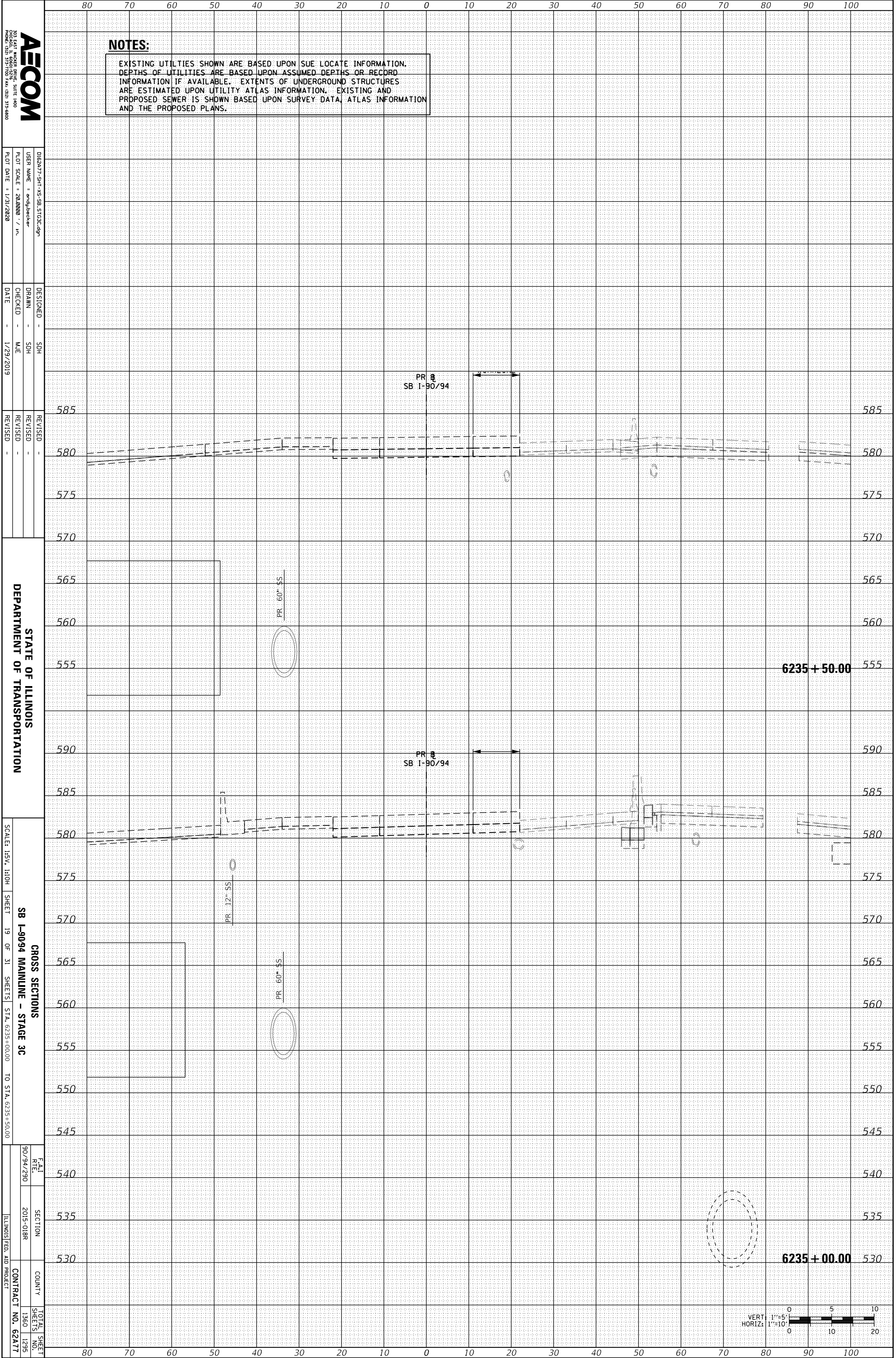


6234 + 16.59

ORIGINAL SURVEY	SURVEYED	BY	DATE
NOTE BOOK	PLOTTED		
	TEMPLATE		
	AREAS		
	AREAS CHECKED		

FINAL SURVEY	SURVEYED	BY	DATE
NOTE BOOK	PLOTTED		
	TEMPLATE		
	AREAS		
	AREAS CHECKED		

FILE PATH = p:\AECOM\NA\AWSI\aeconline\local\AECOM_DS02.NA\Documents\01 Americas\Transportation\60269938 Circle\Phase 1\11000.CAD\006_Roadway\Sheets\62A77 Contract\0162A77-SHT-XS-SB.STG3C.dgn



NOTES:
 EXISTING UTILITIES SHOWN ARE BASED UPON SUE LOCATE INFORMATION. DEPTHS OF UTILITIES ARE BASED UPON ASSUMED DEPTHS OR RECORD INFORMATION IF AVAILABLE. EXTENTS OF UNDERGROUND STRUCTURES ARE ESTIMATED UPON UTILITY ATLAS INFORMATION. EXISTING AND PROPOSED SEWER IS SHOWN BASED UPON SURVEY DATA, ATLAS INFORMATION AND THE PROPOSED PLANS.

AECOM
 200 EAST MICHIGAN AVENUE, SUITE 1400
 PHOENIX, ARIZONA 85016-1700 FAX: (480) 375-8800

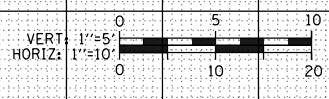
0162A77-SHT-XS-SB-STG3C.dgn
 USER NAME = endjbecker
 PLOT SCALE = 20.0000 / in.
 PLOT DATE = 1/31/2020

DESIGNED - SDH
 DRAWN - SDH
 CHECKED - MJE
 DATE - 1/29/2019

REVISIONS
 REVISION -
 REVISION -
 REVISION -

STATE OF ILLINOIS
 DEPARTMENT OF TRANSPORTATION
 SCALE: H&V: 1:10
 SHEET 19 OF 31 SHEETS
 STA. 6235+00.00 TO STA. 6235+50.00

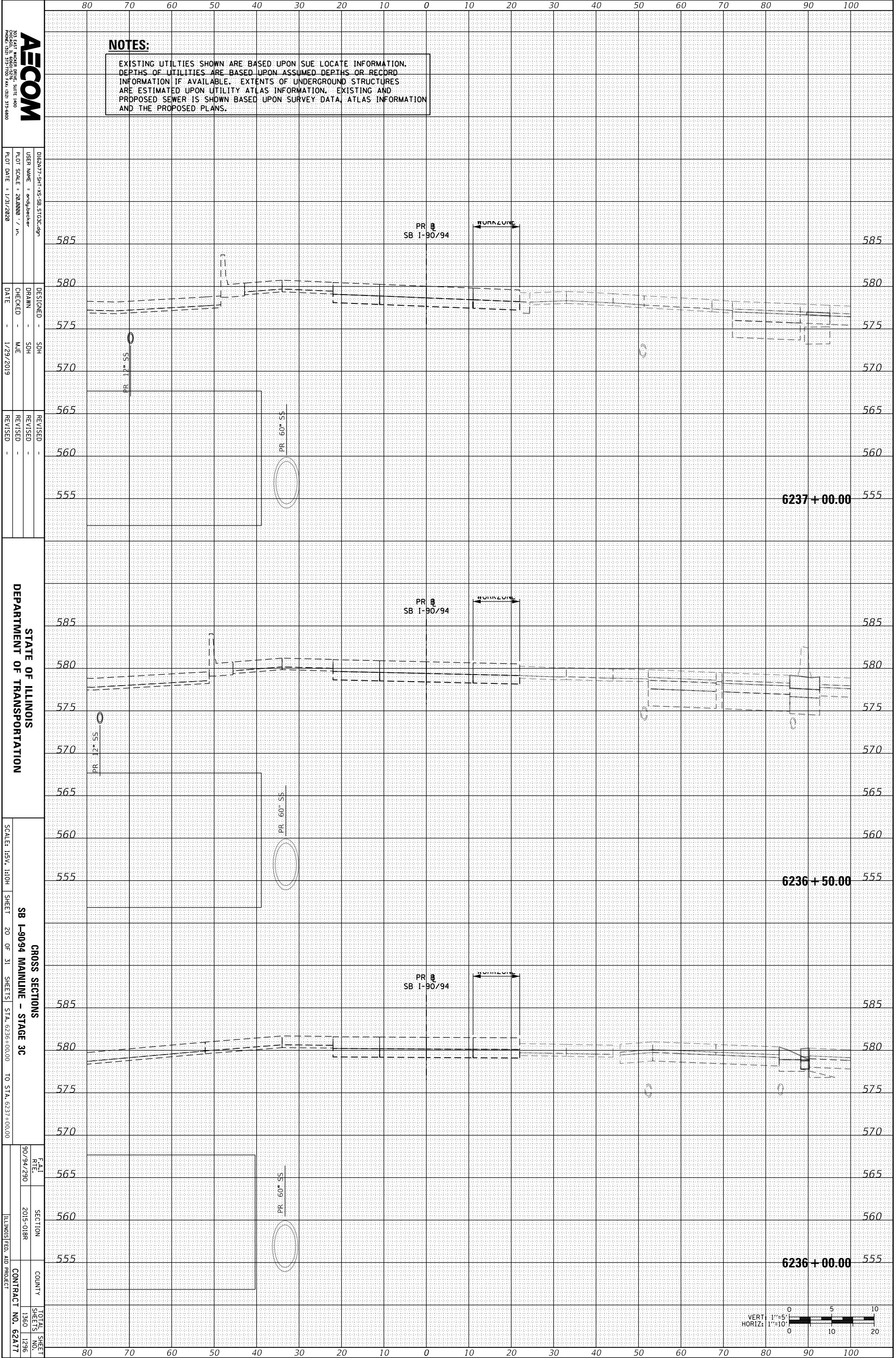
CROSS SECTIONS
 SB 1-90/94 MAINLINE - STAGE 3C
 EAST RITE 90/94/290
 SECTION 2015-01BR
 COUNTY ILLINOIS FED. AID PROJECT
 TOTAL SHEET SHEETS NO. 1360 1295
 CONTRACT NO. 62A77



ORIGINAL SURVEY	SURVEYED	BY	DATE
NOTE BOOK	PLOTTED		
	TEMPLATE		
	AREAS		
	AREAS CHECKED		

FINAL SURVEY	SURVEYED	BY	DATE
NOTE BOOK	PLOTTED		
	TEMPLATE		
	AREAS		
	AREAS CHECKED		

FILE PATH = p:\AE\COM-NA-AWSI\aeconline\local\AE\COM\DS02\NA\Documents\01 Americas\Transportation\60269938 Circle\Phase 1\11000_CAD\006_Roadway\Sheets\62A77 Contract\0162A77-SHT-XS-SB-STG3C.dgn



NOTES:
 EXISTING UTILITIES SHOWN ARE BASED UPON SUE LOCATE INFORMATION. DEPTHS OF UTILITIES ARE BASED UPON ASSUMED DEPTHS OR RECORD INFORMATION IF AVAILABLE. EXTENTS OF UNDERGROUND STRUCTURES ARE ESTIMATED UPON UTILITY ATLAS INFORMATION. EXISTING AND PROPOSED SEWER IS SHOWN BASED UPON SURVEY DATA, ATLAS INFORMATION AND THE PROPOSED PLANS.

AECOM
 200 EAST WISCONSIN AVENUE, SUITE 1400
 PHOENIX, ARIZONA 85004-4000
 PHONE: (480) 312-7000 FAX: (480) 312-7000

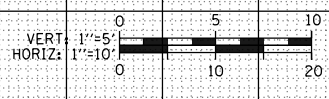
DESIGNED - SDH
 DRAWN - SDH
 CHECKED - MJE
 DATE - 1/29/2019

REVISIONS
 REVISION NO. DATE DESCRIPTION

STATE OF ILLINOIS
 DEPARTMENT OF TRANSPORTATION

CROSS SECTIONS
 SB 1-90/94 MAINLINE - STAGE 3C
 SCALE: 1/8" = 1'-0"
 SHEET 20 OF 31
 STA. 6236+00.00 TO STA. 6237+00.00

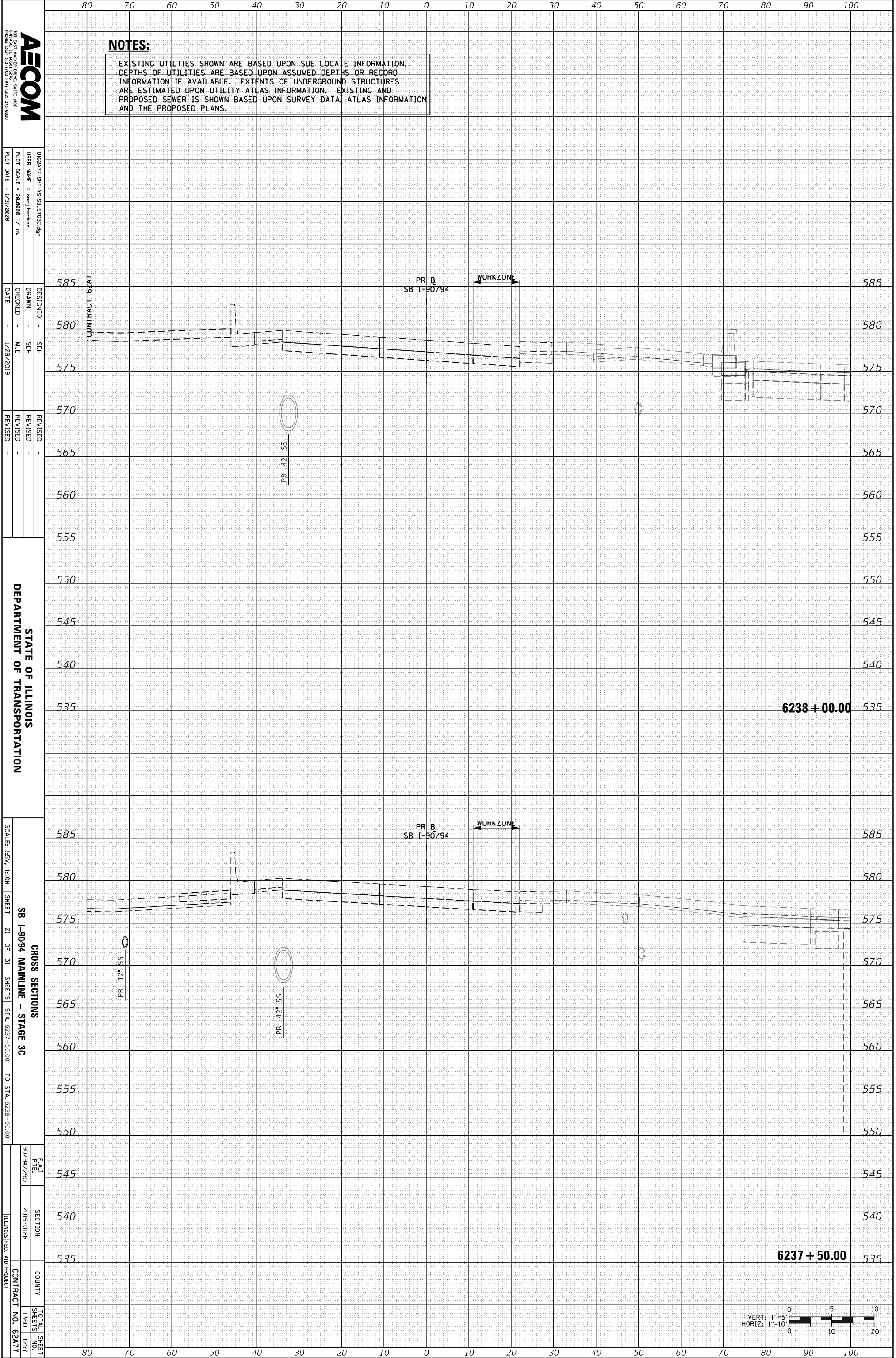
DATE: 9/29/2015
 SECTION: 2015-01BR
 COUNTY: ILLINOIS
 TOTAL SHEETS: 1360
 SHEETS NO.: 1296
 CONTRACT NO.: 62A77



ORIGINAL SURVEY	SURVEYED	BY	DATE
NOTE BOOK	PLOTTED		
	TEMPLATE		
	AREAS		
	AREAS CHECKED		

FINAL SURVEY	SURVEYED	BY	DATE
NOTE BOOK	PLOTTED		
	TEMPLATE		
	AREAS		
	AREAS CHECKED		

FILE PATH = p:\AECOM\NA-AWSI\ecomonline\local\AECOM_DS02_NA\Documents\01_Americas\Transportation\60269938_Circle\Phase_1\11000_CAD\006_Roadway\Sheets\62A77_Contract\0162A77-SHT-XS-SB.STG3C.dgn



NOTES:
 EXISTING UTILITIES SHOWN ARE BASED UPON SUE LOCATE INFORMATION. DEPTHS OF UTILITIES ARE BASED UPON ASSUMED DEPTHS OR RECORD INFORMATION IF AVAILABLE. EXTENTS OF UNDERGROUND STRUCTURES ARE ESTIMATED UPON UTILITY ATLAS INFORMATION. EXISTING AND PROPOSED SEWER IS SHOWN BASED UPON SURVEY DATA, ATLAS INFORMATION AND THE PROPOSED PLANS.

AECOM
 200 EAST MICHIGAN AVENUE, SUITE 1400
 PHOENIX, ARIZONA 85001-4244

0162A77-SHT-XS-SB-STG3C.dgn
 USER NAME = endrjb@ecor
 PLOT SCALE = 20.0000 / in.
 PLOT DATE = 1/21/2020

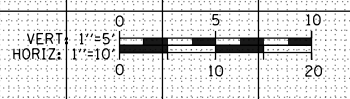
DESIGNED - SDH
 DRAWN - SDH
 CHECKED - MAE
 DATE - 1/29/2019

REVISIONS
 REVISION -
 REVISION -
 REVISION -

STATE OF ILLINOIS
 DEPARTMENT OF TRANSPORTATION

SCALE: 1/8" = 1'-0"
 SHEET 21 OF 31 SHEETS
 STA. 6237+50.00 TO STA. 6238+00.00
 CROSS SECTIONS
 SB 1-90/94 MAINLINE - STAGE 3C

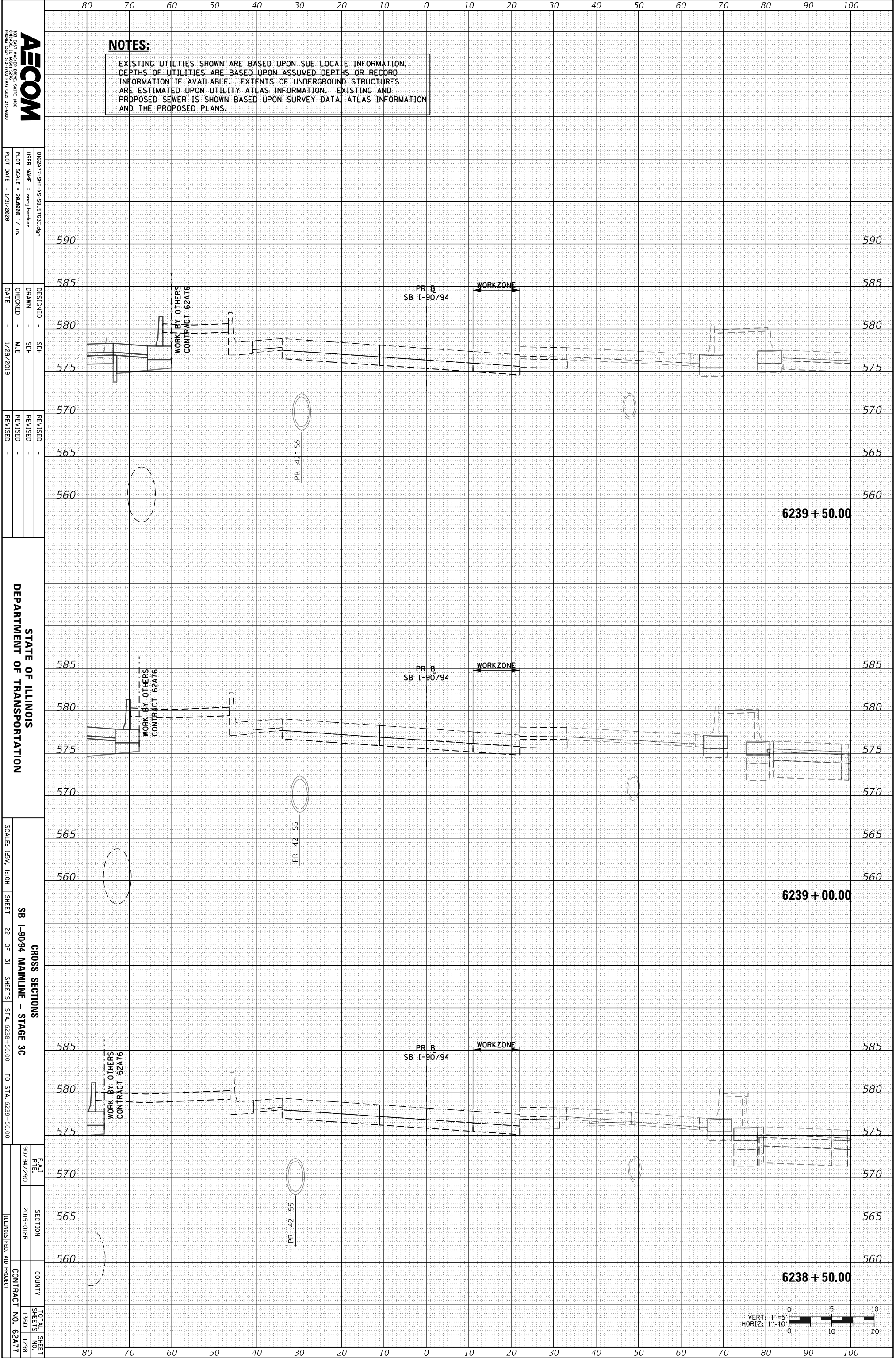
DATE 9/9/200
 SECTION 2015-01BR
 COUNTY ILLINOIS FED. AID PROJECT
 TOTAL SHEET SHEETS NO. 1360
 SHEETS NO. 1297
 CONTRACT NO. 62A77



ORIGINAL SURVEY	SURVEYED	BY	DATE
NOTE BOOK	PLOTTED		
	TEMPLATE		
	AREAS		
	AREAS CHECKED		

FINAL SURVEY	SURVEYED	BY	DATE
NOTE BOOK	PLOTTED		
	TEMPLATE		
	AREAS		
	AREAS CHECKED		

FILE PATH = p:\AECOM\NA-AWS\AECOM\line\local\AECOM\DS02.NA\Documents\01 Americas\Transportation\60269938 Circle\Phase.II\000.CAD\006_Roadway\Sheets\62A77 Contract\0162A77-SHT-XS-SB.STG3C.dgn



NOTES:

EXISTING UTILITIES SHOWN ARE BASED UPON SUE LOCATE INFORMATION. DEPTHS OF UTILITIES ARE BASED UPON ASSUMED DEPTHS OR RECORD INFORMATION IF AVAILABLE. EXTENTS OF UNDERGROUND STRUCTURES ARE ESTIMATED UPON UTILITY ATLAS INFORMATION. EXISTING AND PROPOSED SEWER IS SHOWN BASED UPON SURVEY DATA, ATLAS INFORMATION AND THE PROPOSED PLANS.

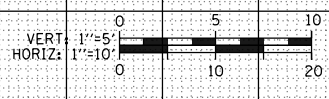
AECOM
 200 EAST MICHIGAN AVENUE, SUITE 1400
 PHOENIX, ARIZONA 85001-5070 FAX: (602) 375-6800

DESIGNED - SDH	REVISIONS
DRAWN - SDH	1
CHECKED - MJE	2
DATE - 1/29/2019	

STATE OF ILLINOIS
 DEPARTMENT OF TRANSPORTATION

CROSS SECTIONS
 SB 1-90/94 MAINLINE - STAGE 3C
 SCALE: 1/8" = 1'-0"
 SHEET 22 OF 31 SHEETS
 STA. 6238+50.00 TO STA. 6239+50.00

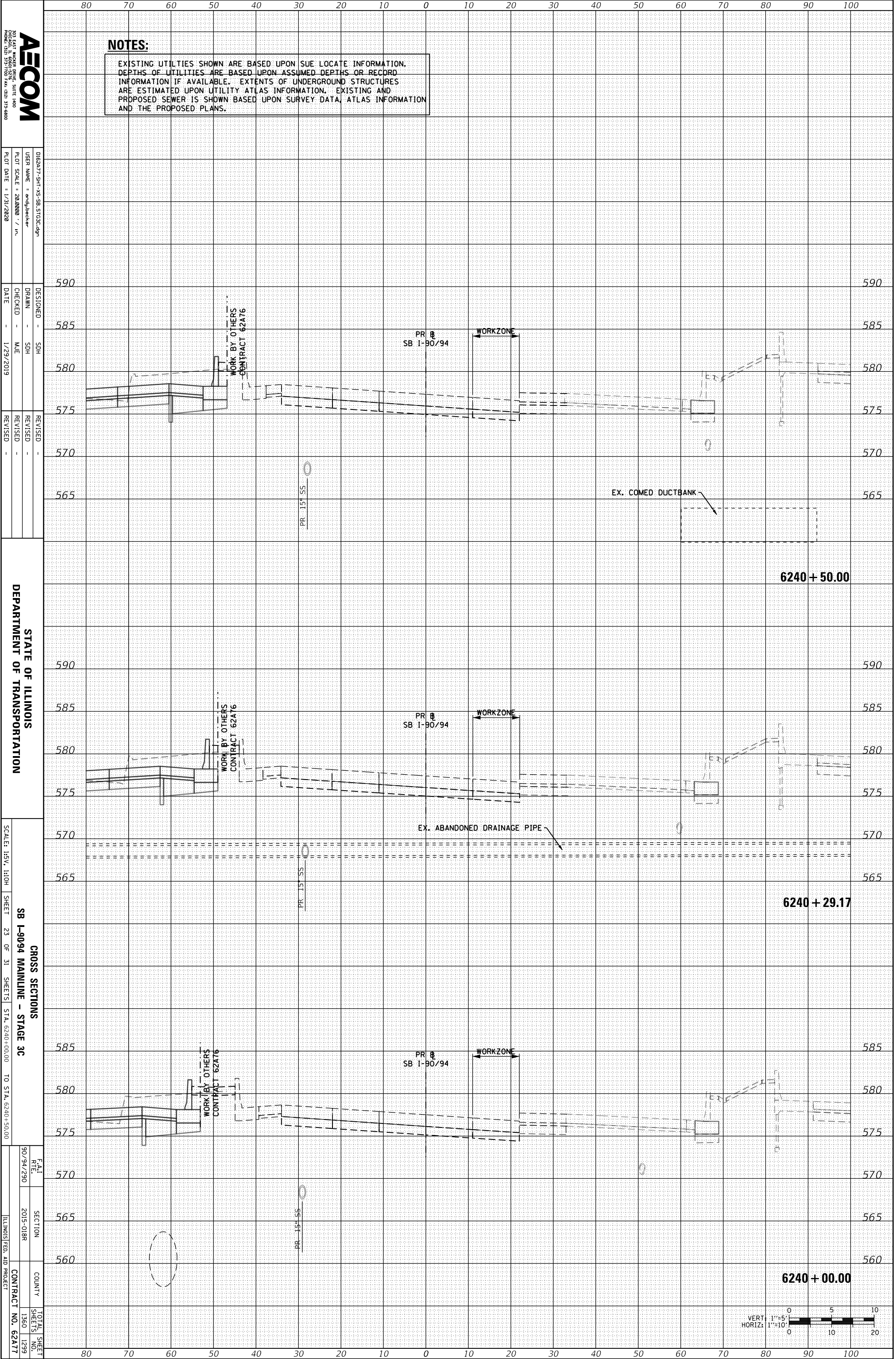
DATE	SECTION	COUNTY	TOTAL SHEETS
9/9/2015	2015-01BR	ILLINOIS	1360
			1298
			CONTRACT NO. 62A77



ORIGINAL SURVEY	SURVEYED _____	BY _____	DATE _____
NOTE BOOK	PLOTTED _____		
	TEMPLATE _____		
	AREAS _____		
	AREAS CHECKED _____		

FINAL SURVEY	SURVEYED _____	BY _____	DATE _____
NOTE BOOK	PLOTTED _____		
	TEMPLATE _____		
	AREAS _____		
	AREAS CHECKED _____		

FILE PATH = p:\AECOM\NA-AWS\online\local\AECOM_DS02.NA\Documents\01Americas\Transportation\60269938 Circle\Phase 1\000_CAD\006_Roadway\Sheets\62A77 Contract\0162A77-SHT-XS-SB.STG3C.dgn



NOTES:
 EXISTING UTILITIES SHOWN ARE BASED UPON SUE LOCATE INFORMATION. DEPTHS OF UTILITIES ARE BASED UPON ASSUMED DEPTHS OR RECORD INFORMATION IF AVAILABLE. EXTENTS OF UNDERGROUND STRUCTURES ARE ESTIMATED UPON UTILITY ATLAS INFORMATION. EXISTING AND PROPOSED SEWER IS SHOWN BASED UPON SURVEY DATA, ATLAS INFORMATION AND THE PROPOSED PLANS.

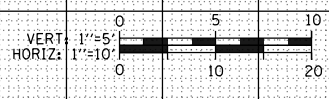
AECOM
 200 EAST MICHIGAN AVENUE, SUITE 1400
 PHOENIX, ARIZONA 85001-1000 FAX: (602) 375-6800

DESIGNED - SDH	REVISIONS
DRAWN - SDH	1
CHECKED - MJE	2
DATE - 1/29/2019	

STATE OF ILLINOIS
 DEPARTMENT OF TRANSPORTATION

CROSS SECTIONS
 SB 1-90/94 MAINLINE - STAGE 3C
 SHEET 23 OF 31 SHEETS STA. 6240+00.00 TO STA. 6240+50.00

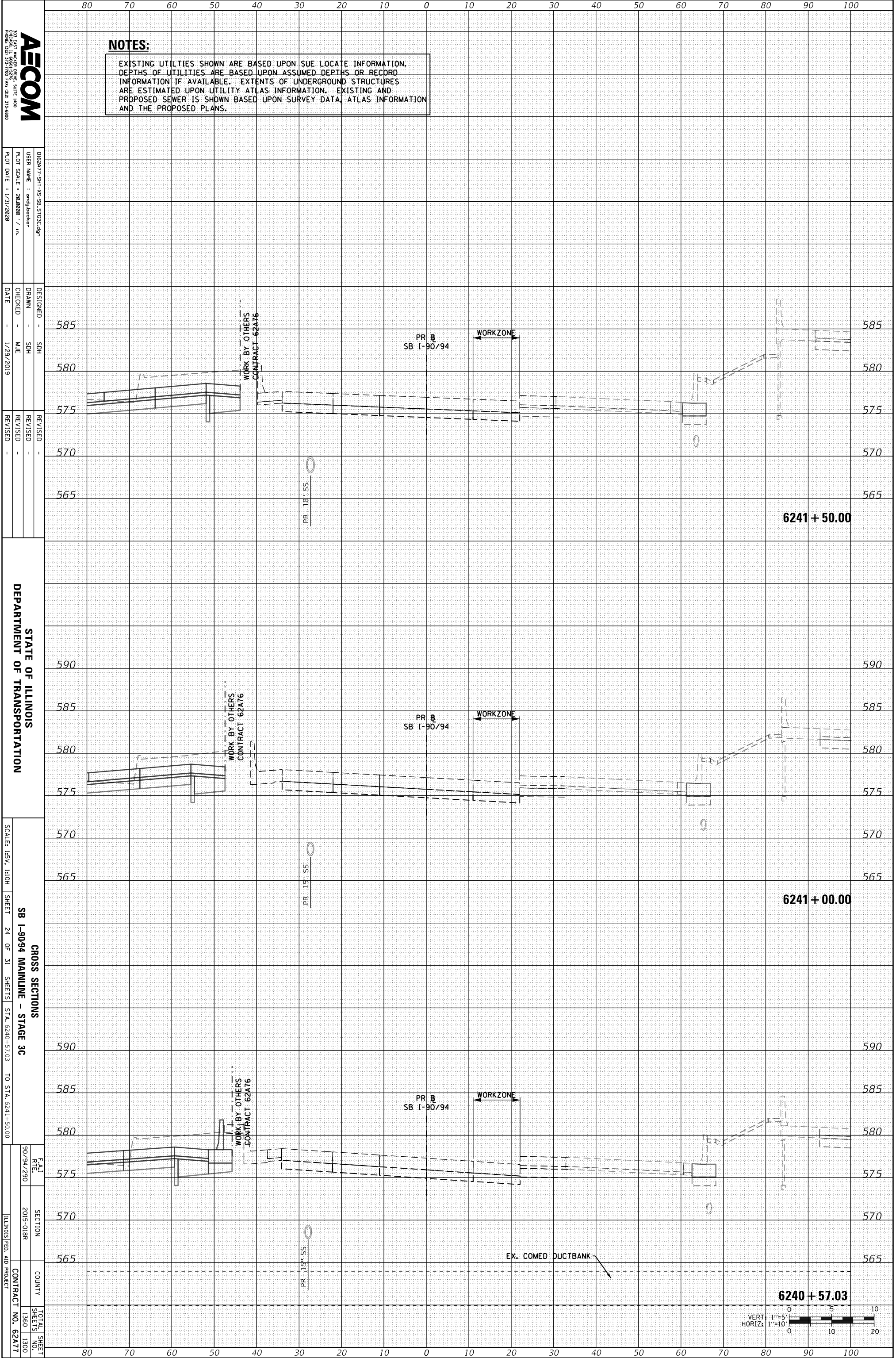
DATE	SECTION	COUNTY	TOTAL SHEET NO.
9/0/94/290	2015-01BR	1360	1299
	ILLINOIS FED. AID PROJECT		CONTRACT NO. 62A77



ORIGINAL SURVEY	SURVEYED	BY	DATE
NOTE BOOK	PLOTTED		
	TEMPLATE		
	AREAS		
	CHECKED		

FINAL SURVEY	SURVEYED	BY	DATE
NOTE BOOK	PLOTTED		
	TEMPLATE		
	AREAS		
	CHECKED		

FILE PATH = p:\AECOM\NA\AWSI\ecomonline\local\AECOM_DS02.NA\Documents\01 Americas\Transportation\60269938 Circle\Phase 1\1000.CAD\006.Roadway\Sheets\62A77 Contract\0162A77-SHT-XS-SB.STG3C.dgn



NOTES:
 EXISTING UTILITIES SHOWN ARE BASED UPON SUE LOCATE INFORMATION. DEPTHS OF UTILITIES ARE BASED UPON ASSUMED DEPTHS OR RECORD INFORMATION IF AVAILABLE. EXTENTS OF UNDERGROUND STRUCTURES ARE ESTIMATED UPON UTILITY ATLAS INFORMATION. EXISTING AND PROPOSED SEWER IS SHOWN BASED UPON SURVEY DATA, ATLAS INFORMATION AND THE PROPOSED PLANS.

AECOM
 200 EAST MICHIGAN AVENUE, SUITE 1400
 PHOENIX, ARIZONA 85001-1700 FAX: (602) 375-6800

DESIGNED - SDH	REVISIONS
DRAWN - SDH	1
CHECKED - MJE	2
DATE - 1/29/2019	

STATE OF ILLINOIS
 DEPARTMENT OF TRANSPORTATION

CROSS SECTIONS
 SB 1-90/94 MAINLINE - STAGE 3C
 SHEET 24 OF 31 SHEETS STA. 6240+57.03 TO STA. 6241+50.00

DATE	SECTION	COUNTY	TOTAL SHEETS
9/9/94/290	2015-018R		1360 / 1300
			CONTRACT NO. 62A77

