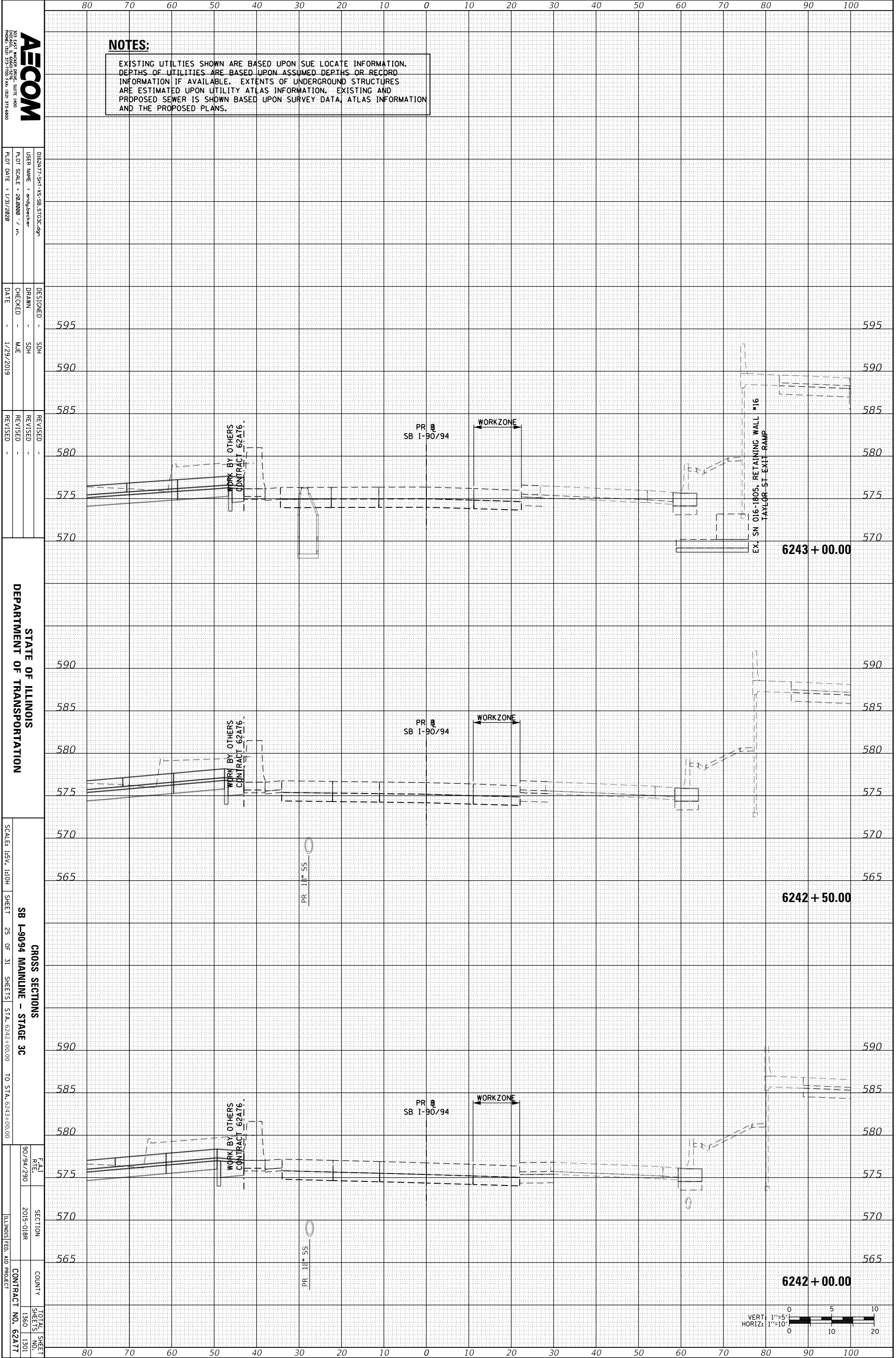


ORIGINAL SURVEY	SURVEYED	BY	DATE
NOTE BOOK	PLOTTED		
	TEMPLATE		
	AREAS		
	AREAS CHECKED		

FINAL SURVEY	SURVEYED	BY	DATE
NOTE BOOK	PLOTTED		
	TEMPLATE		
	AREAS		
	AREAS CHECKED		

FILE PATH = p:\AECOM-NA\AWI\aeconline\local\AECOM_DS02.NA\Documents\01 Americas\Transportation\6269938 Circle\Phase 1\1000.CAD\006_Roadway\Sheets\62A77 Contract\0162A77-SHT-XS-SB.STG3L.dgn



NOTES:
 EXISTING UTILITIES SHOWN ARE BASED UPON SUE LOCATE INFORMATION. DEPTHS OF UTILITIES ARE BASED UPON ASSUMED DEPTHS OR RECORD INFORMATION IF AVAILABLE. EXTENTS OF UNDERGROUND STRUCTURES ARE ESTIMATED UPON UTILITY ATLAS INFORMATION. EXISTING AND PROPOSED SEWER IS SHOWN BASED UPON SURVEY DATA, ATLAS INFORMATION AND THE PROPOSED PLANS.

AECOM
 200 EAST MICHIGAN AVENUE, SUITE 1400
 ANN ARBOR, MI 48106-1500
 PHONE: (734) 973-7000 FAX: (734) 973-6800

0162A77-SHT-XS-SB-STG3C.dgn
 USER NAME = endjbecker
 PLOT SCALE = 20.0000 / in.
 PLOT DATE = 1/31/2020

DESIGNED - SDH
 DRAWN - SDH
 CHECKED - MJE
 DATE - 1/29/2019

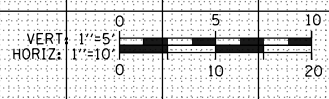
REVISIONS
 REVISION NO. | DATE | DESCRIPTION

STATE OF ILLINOIS
 DEPARTMENT OF TRANSPORTATION

SCALE: H&V, 1:10
 SHEET 25 OF 31

CROSS SECTIONS
 SB 1-90/94 MAINLINE - STAGE 3C
 STA. 6242+00.00 TO STA. 6243+00.00

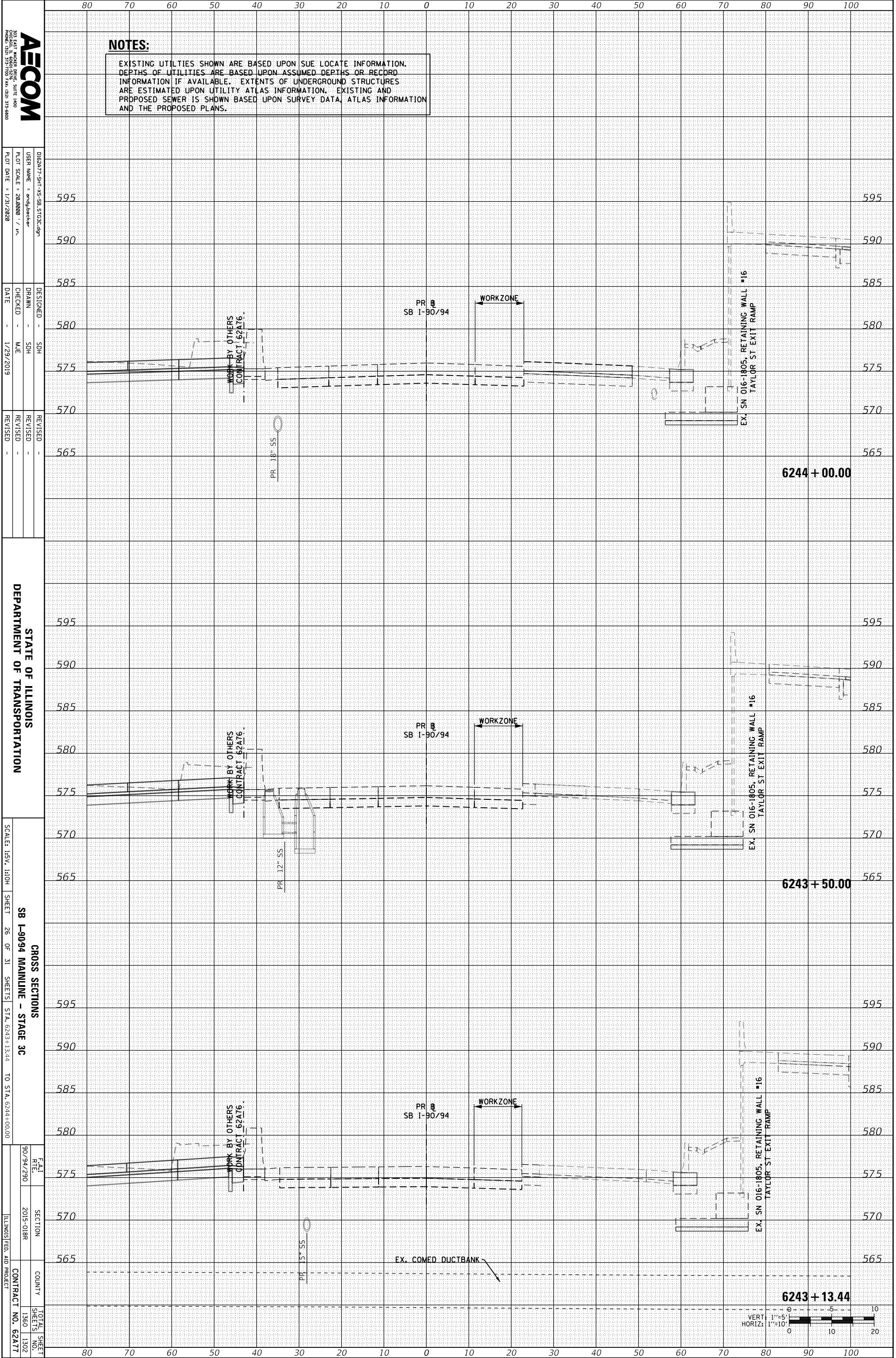
DATE: 9/9/200
 SECTION: 2015-01BR
 COUNTY: ILLINOIS
 CONTRACT NO.: 62A77



ORIGINAL SURVEY	SURVEYED	BY	DATE
NOTE BOOK	PLOTTED		
	TEMPLATE		
	AREAS		
	AREAS CHECKED		

FINAL SURVEY	SURVEYED	BY	DATE
NOTE BOOK	PLOTTED		
	TEMPLATE		
	AREAS		
	AREAS CHECKED		

FILE PATH = p:\AECOM\NA-AWS\Aecom\line\local\AECOM_DS02.NA\Documents\01 Americas\Transportation\60269938 Circle\Phase 1\000.CAD\006_Roadway\Sheets\62A77 Contract\0162A77-SHT-XS-SB.STG3C.dgn



NOTES:
 EXISTING UTILITIES SHOWN ARE BASED UPON SUE LOCATE INFORMATION. DEPTHS OF UTILITIES ARE BASED UPON ASSUMED DEPTHS OR RECORD INFORMATION IF AVAILABLE. EXTENTS OF UNDERGROUND STRUCTURES ARE ESTIMATED UPON UTILITY ATLAS INFORMATION. EXISTING AND PROPOSED SEWER IS SHOWN BASED UPON SURVEY DATA, ATLAS INFORMATION AND THE PROPOSED PLANS.

AECOM
 200 EAST MICHIGAN AVENUE, SUITE 1400
 PHOENIX, AZ 85016-1700 FAX: (602) 373-6800

DESIGNED - SDH
 DRAWN - SDH
 CHECKED - MJE
 DATE - 1/29/2019

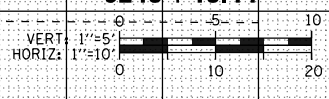
REVISIONS
 REVISION NO. DATE DESCRIPTION

STATE OF ILLINOIS
 DEPARTMENT OF TRANSPORTATION

SCALE: H&V, 1"=10'

SHEET 26 OF 31 SHEETS
 SB 1-90/94 MAINLINE - STAGE 3C
 STA. 6243+13.44 TO STA. 6244+00.00

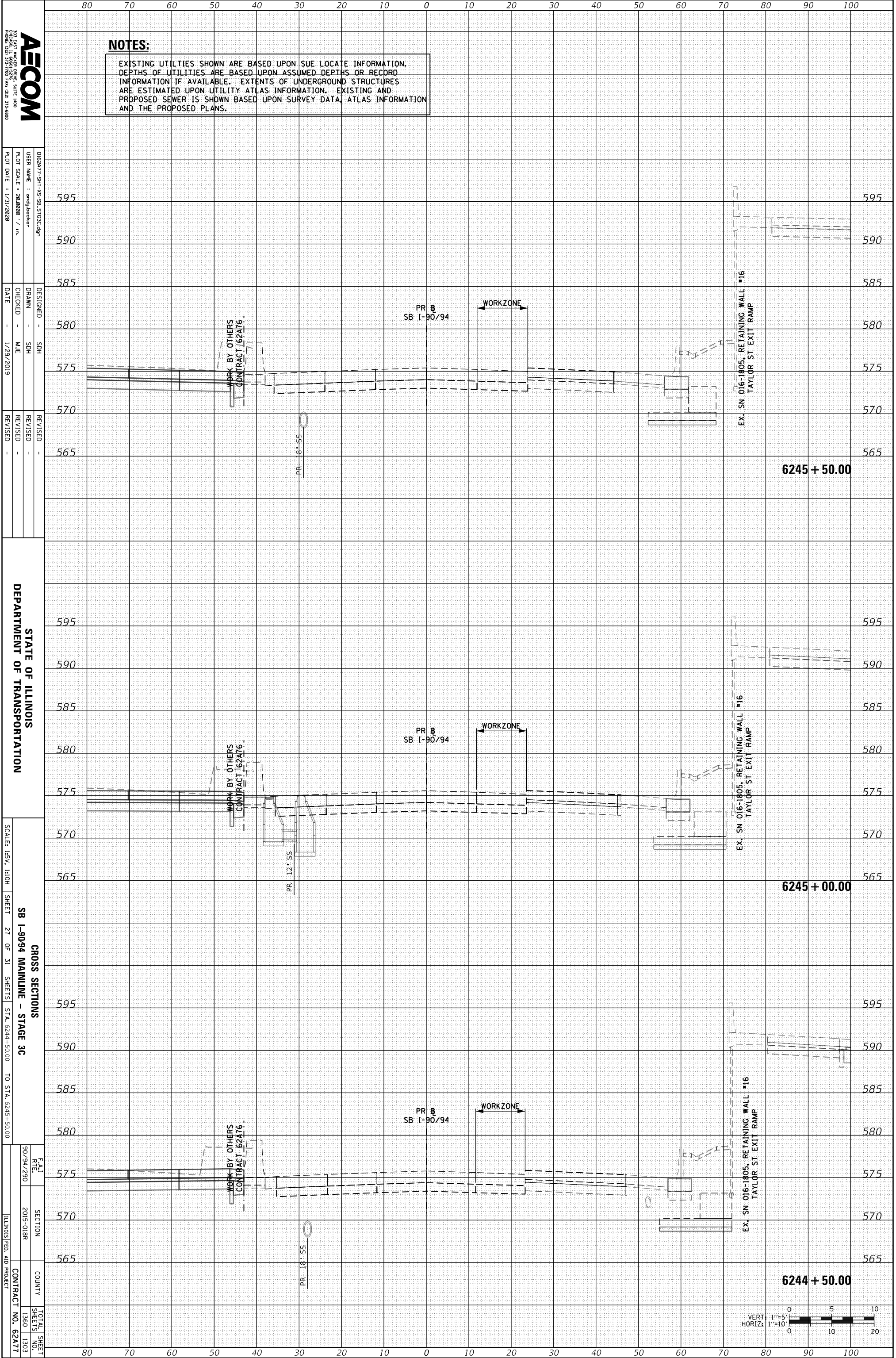
CROSS SECTIONS
 EAST RITE 90/94/290
 SECTION 2015-01BR
 COUNTY ILLINOIS
 PROJECT ILLINOIS FID. AID PROJECT
 TOTAL SHEET NO. 1360
 SHEETS NO. 1302
 CONTRACT NO. 62A77



ORIGINAL SURVEY	SURVEYED	BY	DATE
NOTE BOOK	PLOTTED		
	TEMPLATE		
	AREAS		
	AREAS CHECKED		

FINAL SURVEY	SURVEYED	BY	DATE
NOTE BOOK	PLOTTED		
	TEMPLATE		
	AREAS		
	AREAS CHECKED		

FILE PATH = p:\AECOM\NA-AWS\Aeconline\local\AECOM_DS02.NA\Documents\01 Americas\Transportation\60269938 Circle\Phase 1\000_CAD\006_Roadway\Sheets\62A77 Contract\0162A77-SHT-XS-SB.STG3C.dgn



NOTES:
 EXISTING UTILITIES SHOWN ARE BASED UPON SUE LOCATE INFORMATION. DEPTHS OF UTILITIES ARE BASED UPON ASSUMED DEPTHS OR RECORD INFORMATION IF AVAILABLE. EXTENTS OF UNDERGROUND STRUCTURES ARE ESTIMATED UPON UTILITY ATLAS INFORMATION. EXISTING AND PROPOSED SEWER IS SHOWN BASED UPON SURVEY DATA, ATLAS INFORMATION AND THE PROPOSED PLANS.

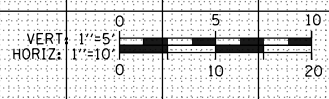
AECOM
 200 EAST MICHIGAN AVENUE, SUITE 1400
 PHOENIX, ARIZONA 85001-5070 FAX: (602) 371-6800

DESIGNED - SDH	REVISIONS
DRAWN - SDH	REVISION NO.
CHECKED - MJE	DATE
DATE - 1/29/2019	

STATE OF ILLINOIS
 DEPARTMENT OF TRANSPORTATION

SCALE: H&V: 1/10"
 SHEET 27 OF 31 SHEETS STA. 6244+50.00 TO STA. 6245+50.00

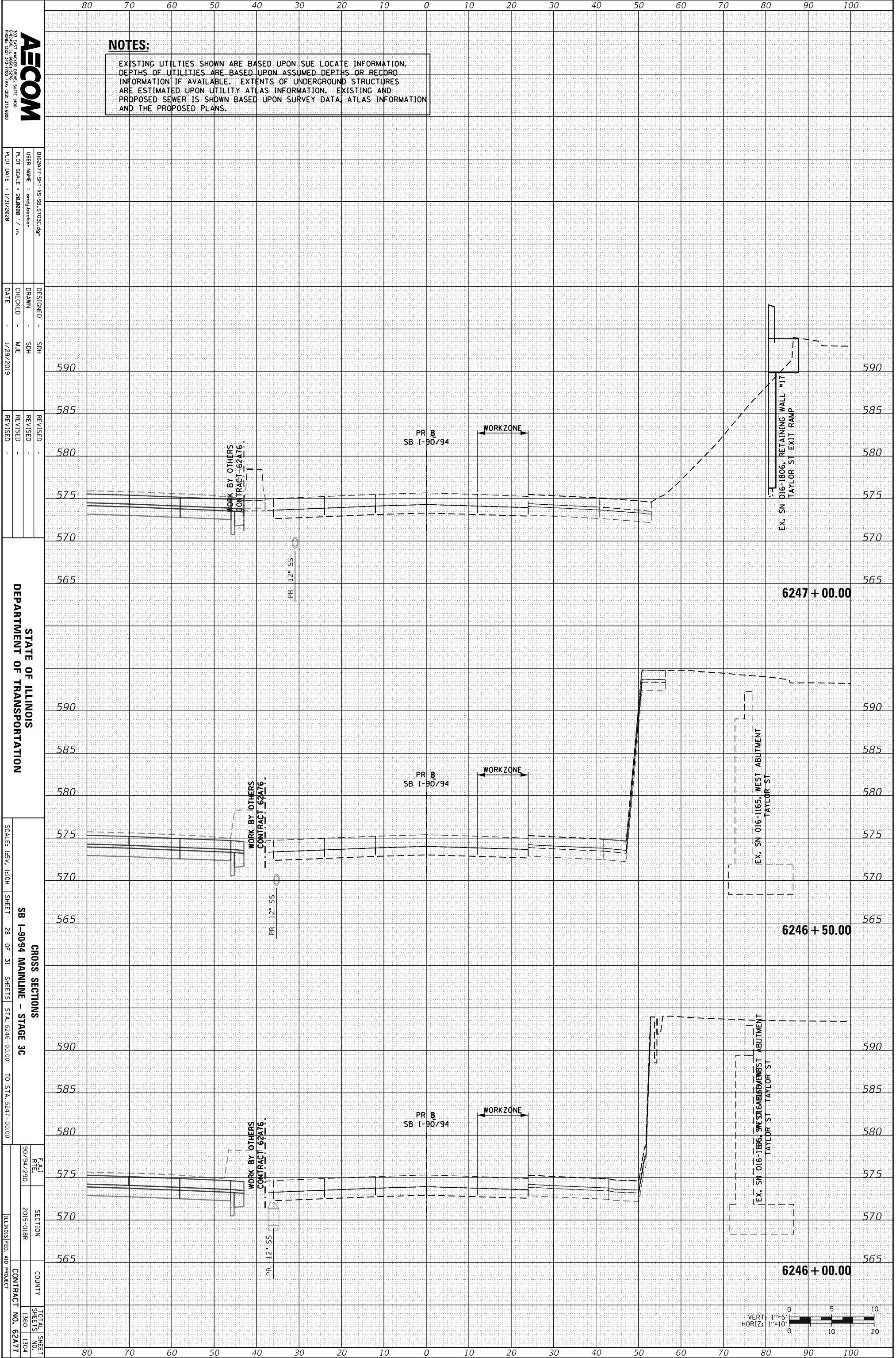
SB I-90/94 MAINLINE - STAGE 3C	TOTAL SHEET NO.
	1360
	1303
CONTRACT NO. 62A77	



ORIGINAL SURVEY	SURVEYED _____	BY _____	DATE _____
NOTE BOOK	PLOTTED _____		
	TEMPLATE _____		
	AREAS _____		
	AREAS CHECKED _____		

FINAL SURVEY	SURVEYED _____	BY _____	DATE _____
NOTE BOOK	PLOTTED _____		
	TEMPLATE _____		
	AREAS _____		
	AREAS CHECKED _____		

FILE PATH = p:\AECOM\NA\AWSI\ecomonline\local\AECOM_DS02.NA\Documents\01 Americas\Transportation\60269938 Circle\Phase 1\11000.CAD\006_Roadway\Sheets\62A77 Contract\0162A77-SHT-XS-SB-STG3C.dgn



AECOM
200 EAST MICHIGAN AVENUE, SUITE 1400
ANN ARBOR, MI 48106-1500
PHONE: (734) 315-1700 FAX: (734) 315-4800

0162A77-SHT-XS-SB-STG3C.dgn
USER NAME = endjbecker
PLOT SCALE = 28.0000 / in.
PLOT DATE = 1/31/2020

DESIGNED - SDH
DRAWN - SDH
CHECKED - MJE
DATE - 1/29/2019

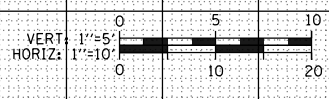
REVISIONS
REVISION NO. | DATE | DESCRIPTION

STATE OF ILLINOIS
DEPARTMENT OF TRANSPORTATION

SCALE: 1/8" = 1'-0"
SHEET 28 OF 31 SHEETS

CROSS SECTIONS
SB I-90/94 MAINLINE - STAGE 3C

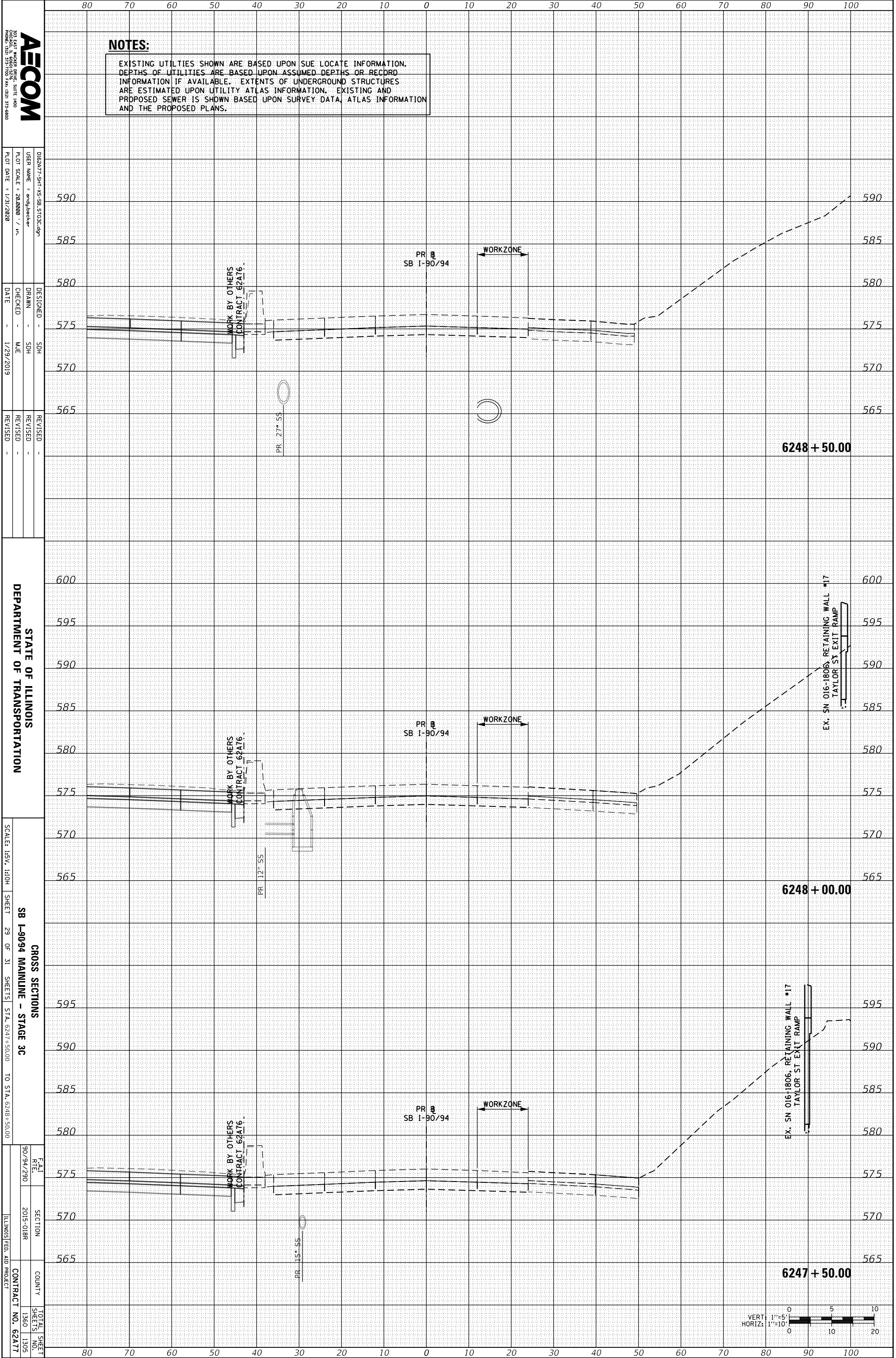
TO STA. 6247+00.00
TOTAL SHEET NO. 1360
SECTION NO. 1304
CONTRACT NO. 62A77
ILLINOIS FED. AID PROJECT



ORIGINAL SURVEY	SURVEYED	BY	DATE
NOTE BOOK	PLOTTED		
	TEMPLATE		
	AREAS		
	AREAS CHECKED		

FINAL SURVEY	SURVEYED	BY	DATE
NOTE BOOK	PLOTTED		
	TEMPLATE		
	AREAS		
	AREAS CHECKED		

FILE PATH = p:\AECOM\NA-AWSI\ecomonline\local\AECOM\DS02\NA\Documents\01 Americas\Transportation\60269938 Circle\Phase 1\11000.CAD\006_Roadway\Sheets\62A77 Contract\0162A77-SHT-XS-SB.STG3C.dgn



NOTES:
 EXISTING UTILITIES SHOWN ARE BASED UPON SUE LOCATE INFORMATION. DEPTHS OF UTILITIES ARE BASED UPON ASSUMED DEPTHS OR RECORD INFORMATION IF AVAILABLE. EXTENTS OF UNDERGROUND STRUCTURES ARE ESTIMATED UPON UTILITY ATLAS INFORMATION. EXISTING AND PROPOSED SEWER IS SHOWN BASED UPON SURVEY DATA, ATLAS INFORMATION AND THE PROPOSED PLANS.

AECOM
 200 EAST MICHIGAN AVENUE, SUITE 1400
 PHOENIX, ARIZONA 85001-4244
 PHONE: (602) 551-7000 FAX: (602) 551-6800

DESIGNED BY: SDH
 DRAWN BY: SDH
 CHECKED BY: MJE
 DATE: 1/29/2019

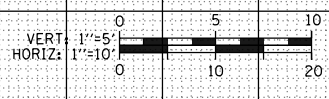
REVISIONS:
 REVISION NO. | DATE | DESCRIPTION

STATE OF ILLINOIS
 DEPARTMENT OF TRANSPORTATION

SCALE: 1/8" = 1'-0"

SHEET 29 OF 31 SHEETS
 SB I-90/94 MAINLINE - STAGE 3C
 STA. 6247+50.00 TO STA. 6248+50.00

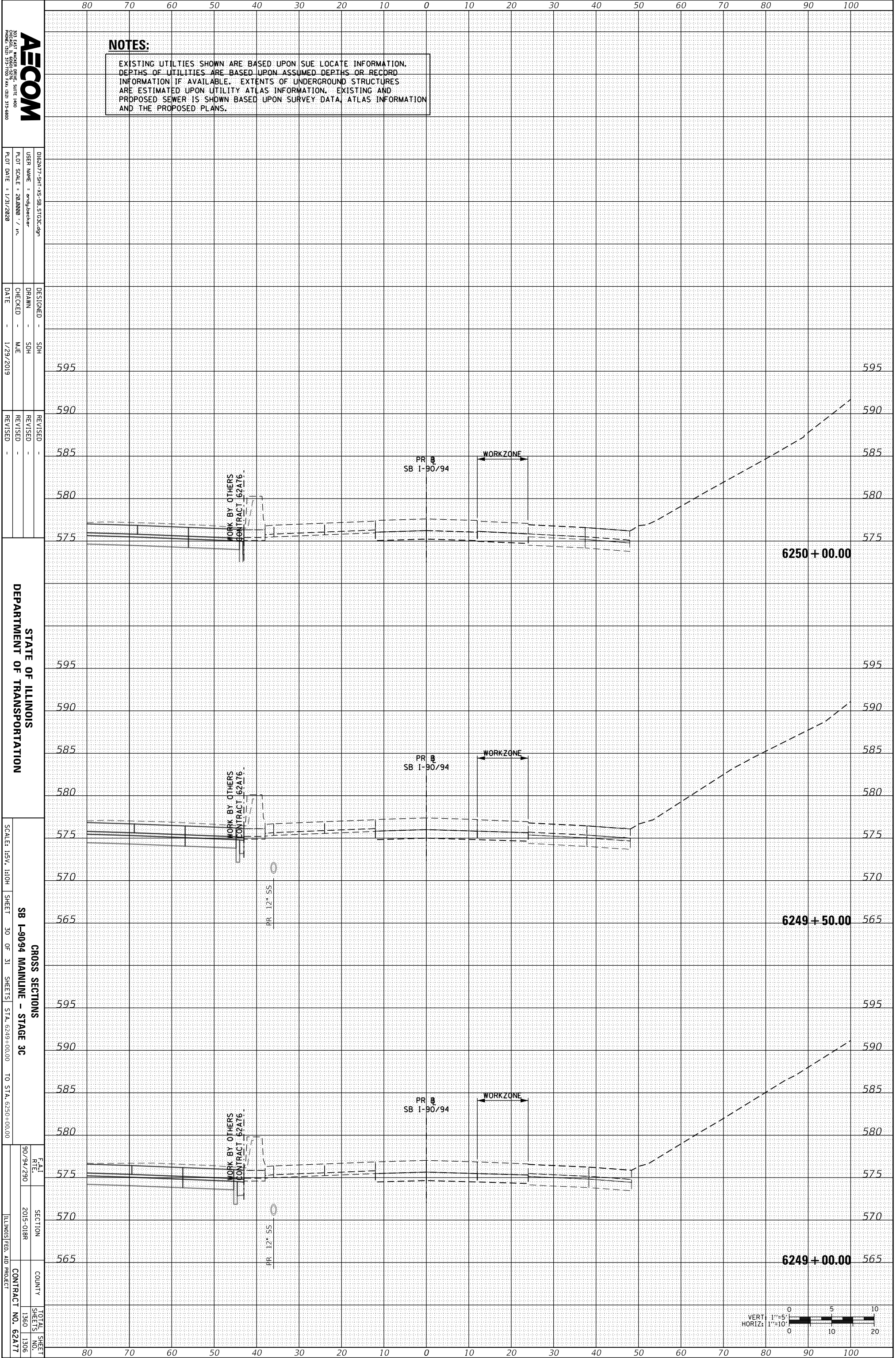
CROSS SECTIONS
 DATE: 9/9/2015
 SECTION: 2015-01BR
 COUNTY: ILLINOIS
 TOTAL SHEETS: 1360
 SHEETS NO.: 1305
 CONTRACT NO.: 62A77



ORIGINAL SURVEY	SURVEYED	BY	DATE
NOTE BOOK	PLOTTED		
	TEMPLATE		
	AREAS		
	AREAS CHECKED		

FINAL SURVEY	SURVEYED	BY	DATE
NOTE BOOK	PLOTTED		
	TEMPLATE		
	AREAS		
	AREAS CHECKED		

FILE PATH = p:\AECOM-NA-AWSI\ecomonline\local\AECOM_DS02.NA\Documents\01 Americas\Transportation\6269938 Circle\Phase 1\11000.CAD\006_Roadway\Sheets\62A77 Contract\0162A77-SHT-XS-SB.STG3L.dgn



NOTES:
 EXISTING UTILITIES SHOWN ARE BASED UPON SUE LOCATE INFORMATION. DEPTHS OF UTILITIES ARE BASED UPON ASSUMED DEPTHS OR RECORD INFORMATION IF AVAILABLE. EXTENTS OF UNDERGROUND STRUCTURES ARE ESTIMATED UPON UTILITY ATLAS INFORMATION. EXISTING AND PROPOSED SEWER IS SHOWN BASED UPON SURVEY DATA, ATLAS INFORMATION AND THE PROPOSED PLANS.

AECOM
 200 EAST MICHIGAN AVENUE, SUITE 1400
 PHOENIX, ARIZONA 85001-4244
 PHONE: (480) 313-7000 FAX: (480) 313-6800

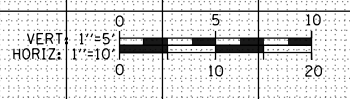
DESIGNED - SDH
 DRAWN - SDH
 CHECKED - MJE
 DATE - 1/29/2019

REVISIONS
 REVISION NO. DATE DESCRIPTION

STATE OF ILLINOIS
 DEPARTMENT OF TRANSPORTATION

CROSS SECTIONS
 SB 1-90/94 MAINLINE - STAGE 3C
 SCALE: 1/8" = 1'-0"
 SHEET 30 OF 31 SHEETS STA. 6249+00.00 TO STA. 6250+00.00

DATE: 9/9/2015
 SECTION: 2015-01BR
 COUNTY: ILLINOIS
 CONTRACT NO.: 62A77



ORIGINAL SURVEY	SURVEYED	BY	DATE
NOTE BOOK	PLOTTED		
	TEMPLATE		
	AREAS		
	AREAS CHECKED		

FINAL SURVEY	SURVEYED	BY	DATE
NOTE BOOK	PLOTTED		
	TEMPLATE		
	AREAS		
	AREAS CHECKED		

FILE PATH = p:\AECOM\NA-AWSI\ecomonline\local\AECOM_DS02.NA\Documents\01 Americas\Transportation\60269938 Circle\Phase 1\11000.CAD\006_Roadway\Sheets\62A77 Contract\0162A77-SHT-XS-SB.STG3L.dgn

NOTES:

EXISTING UTILITIES SHOWN ARE BASED UPON SUE LOCATE INFORMATION. DEPTHS OF UTILITIES ARE BASED UPON ASSUMED DEPTHS OR RECORD INFORMATION IF AVAILABLE. EXTENTS OF UNDERGROUND STRUCTURES ARE ESTIMATED UPON UTILITY ATLAS INFORMATION. EXISTING AND PROPOSED SEWER IS SHOWN BASED UPON SURVEY DATA, ATLAS INFORMATION AND THE PROPOSED PLANS.



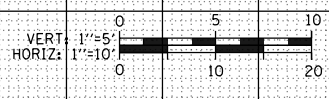
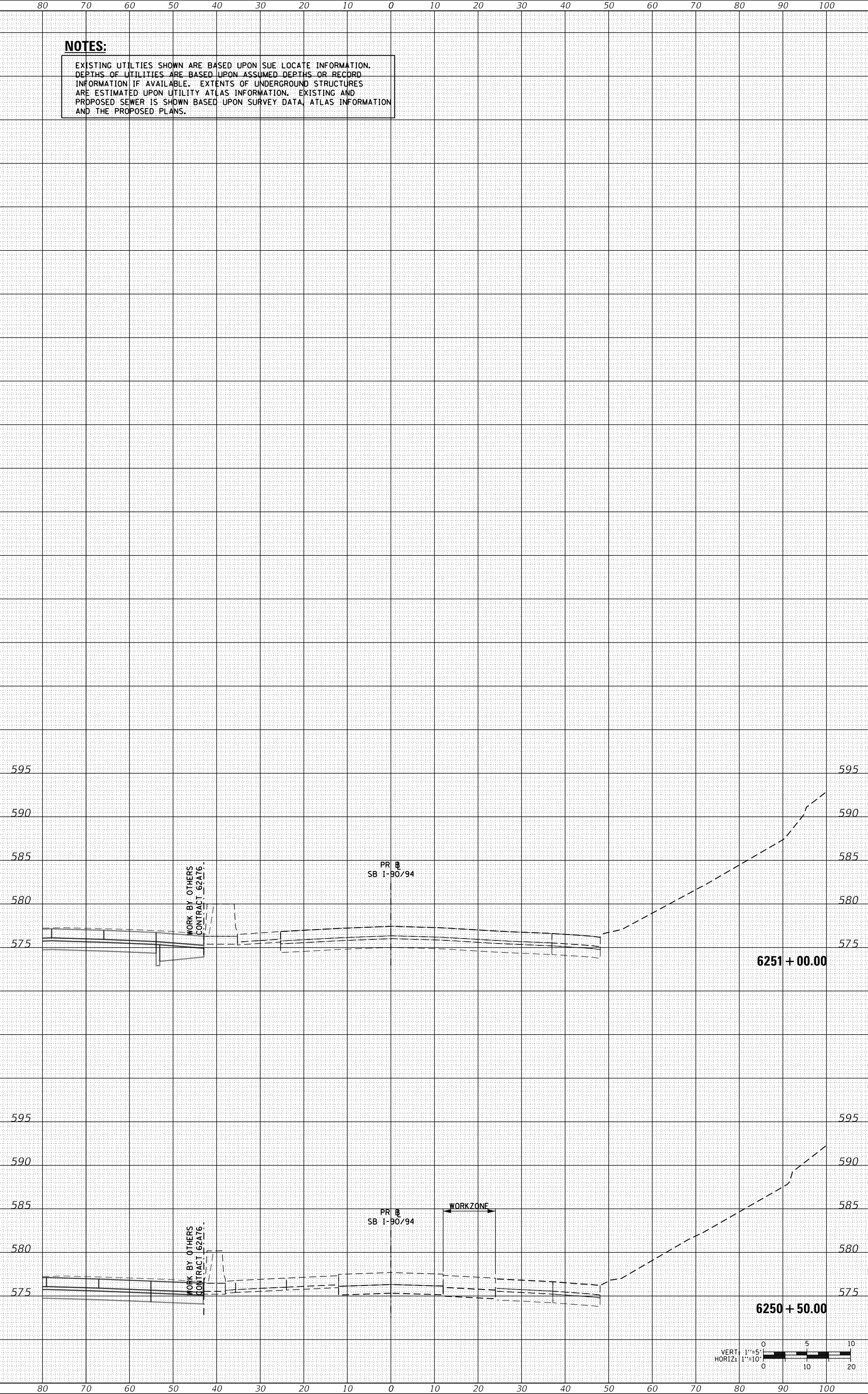
0162A77-SHT-XS-SB.STG3L.dgn
 USER NAME = endjbecker
 PLOT SCALE = 20,000 / in.
 PLOT DATE = 1/31/2020

DESIGNED - SDH
 DRAWN - SDH
 CHECKED - MJE
 DATE - 1/29/2019

STATE OF ILLINOIS
 DEPARTMENT OF TRANSPORTATION

SCALE: 1/8" = 1'-0"
 SHEET 31 OF 31 SHEETS
 SB I-90/94 MAINLINE - STAGE 3C
 TO STA. 6251+00.00

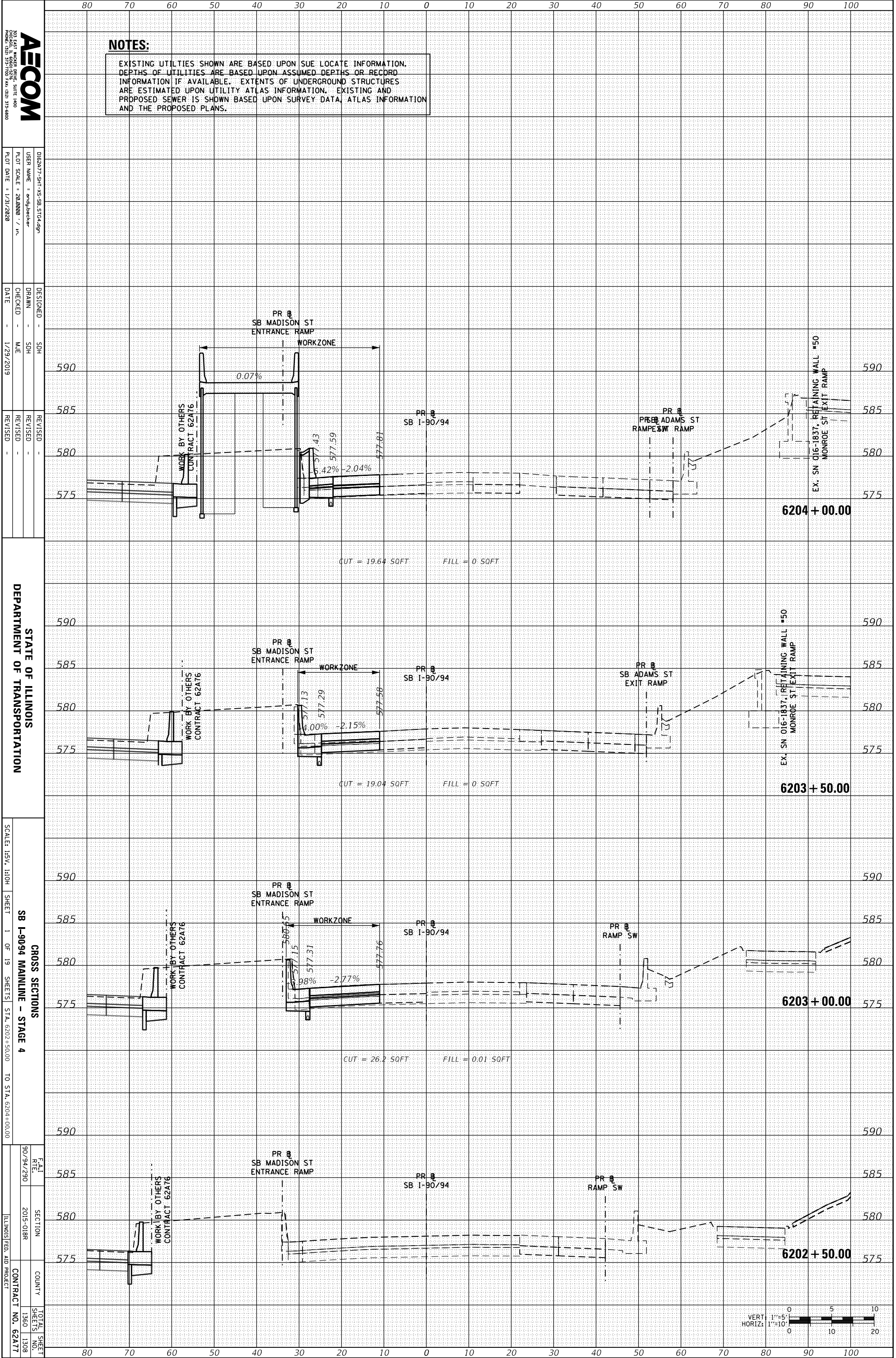
FAI R/E 90/94/290
 SECTION 2015-01BR
 COUNTY ILLINOIS FED. AID PROJECT
 TOTAL SHEET SHEETS NO. 1360 1307
 CONTRACT NO. 62A77



ORIGINAL SURVEY	SURVEYED	BY	DATE
NOTE BOOK	PLOTTED		
	TEMPLATE		
	AREAS		
	CHECKED		

FINAL SURVEY	SURVEYED	BY	DATE
NOTE BOOK	PLOTTED		
	TEMPLATE		
	AREAS		
	CHECKED		

FILE PATH = p:\AECOM\NA-AWS\Aeconline\local\AECOM_DS02\NA\Documents\01 Americas\Transportation\60269938 Circle\Phase 1\11000.CAD\006_Roadway\Sheets\62A77 Contract\0162A77-SHT-XS-SB-STG4.dgn



NOTES:
 EXISTING UTILITIES SHOWN ARE BASED UPON SUE LOCATE INFORMATION. DEPTHS OF UTILITIES ARE BASED UPON ASSUMED DEPTHS OR RECORD INFORMATION IF AVAILABLE. EXTENTS OF UNDERGROUND STRUCTURES ARE ESTIMATED UPON UTILITY ATLAS INFORMATION. EXISTING AND PROPOSED SEWER IS SHOWN BASED UPON SURVEY DATA, ATLAS INFORMATION AND THE PROPOSED PLANS.

AECOM
 200 EAST MICHIGAN AVENUE, SUITE 1400
 ANN ARBOR, MI 48106-1500
 PHONE: (734) 973-7000 FAX: (734) 973-6800

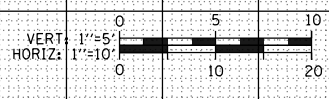
DESIGNED - SDH
 DRAWN - SDH
 CHECKED - MJE
 DATE - 1/29/2019

REVISIONS:
 REVISION NO. DATE DESCRIPTION

STATE OF ILLINOIS
 DEPARTMENT OF TRANSPORTATION

CROSS SECTIONS
 SB I-90/94 MAINLINE - STAGE 4
 SCALE: 1/8" = 1'-0"
 SHEET 1 OF 19 SHEETS STA. 6202+50.00 TO STA. 6204+00.00

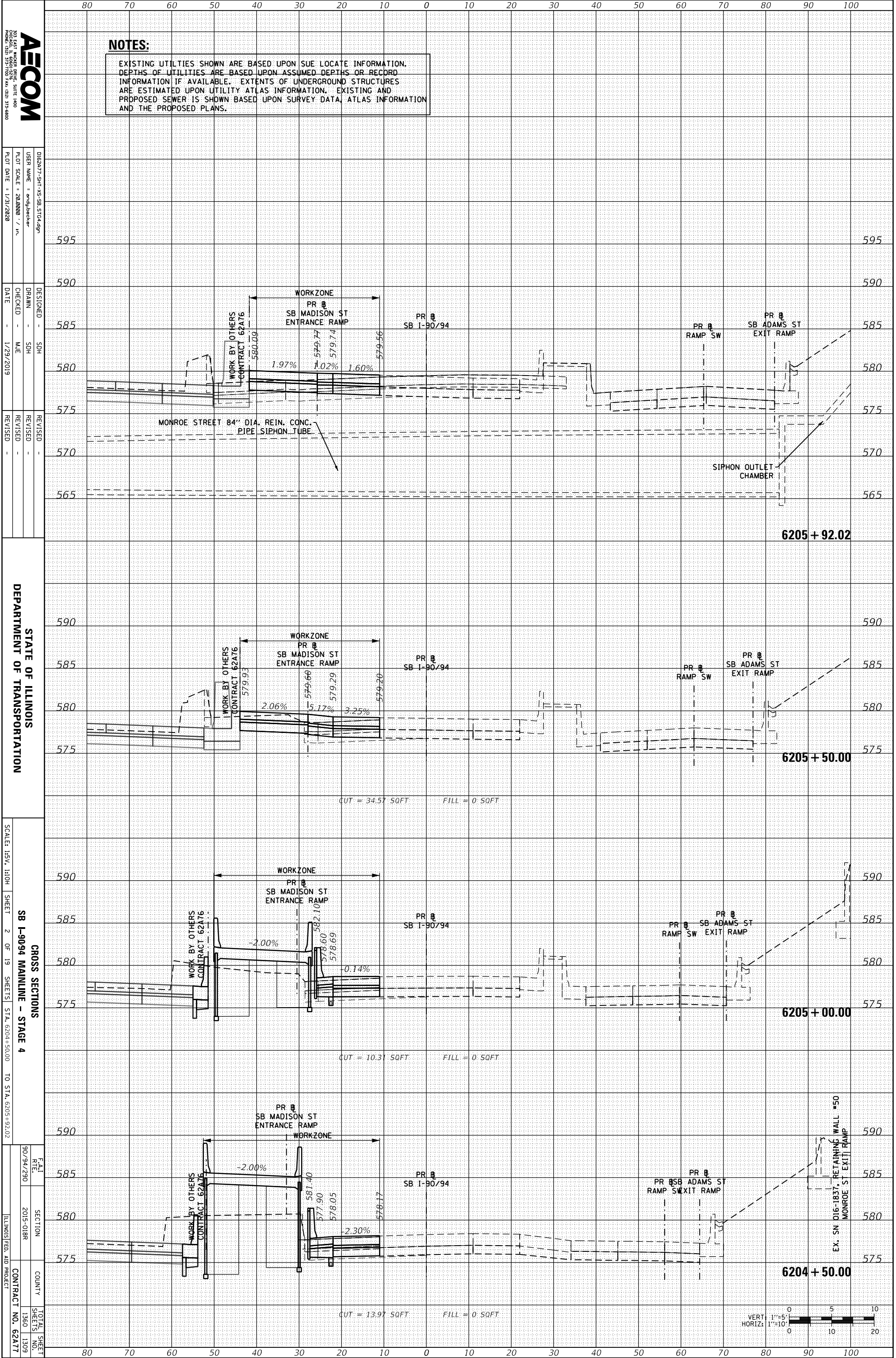
DATE: 9/29/2019
 SECTION: 2015-01BR
 COUNTY: 1360
 TOTAL SHEETS: 1308
 CONTRACT NO.: 62A77



ORIGINAL SURVEY	SURVEYED	BY	DATE
NOTE BOOK	PLOTTED		
	TEMPLATE		
	AREAS		
	CHECKED		

FINAL SURVEY	SURVEYED	BY	DATE
NOTE BOOK	PLOTTED		
	TEMPLATE		
	AREAS		
	CHECKED		

FILE PATH = p:\AECOM\NA-AWS\Aeconline\local\AECOM_DS02.NA\Documents\01 Americas\Transportation\6269938 Circle\Phase 1\1000.CAD\006_Roadway\Sheets\62A77 Contract\0162A77-SHT-XS-SB.STG4.dgn



AECOM
200 EAST MICHIGAN STREET, SUITE 1400
ANN ARBOR, MI 48106-1500
PHONE: (734) 517-7000 FAX: (734) 517-8800

DESIGNED - SDH
DRAWN - SDH
CHECKED - MJE
DATE - 1/29/2019

REVISIONS
REVISION NO. DATE DESCRIPTION

DESIGNED - SDH
DRAWN - SDH
CHECKED - MJE
DATE - 1/29/2019

REVISIONS
REVISION NO. DATE DESCRIPTION

DESIGNED - SDH
DRAWN - SDH
CHECKED - MJE
DATE - 1/29/2019

REVISIONS
REVISION NO. DATE DESCRIPTION

DESIGNED - SDH
DRAWN - SDH
CHECKED - MJE
DATE - 1/29/2019

REVISIONS
REVISION NO. DATE DESCRIPTION

DESIGNED - SDH
DRAWN - SDH
CHECKED - MJE
DATE - 1/29/2019

REVISIONS
REVISION NO. DATE DESCRIPTION

DESIGNED - SDH
DRAWN - SDH
CHECKED - MJE
DATE - 1/29/2019

REVISIONS
REVISION NO. DATE DESCRIPTION

80 70 60 50 40 30 20 10 0 10 20 30 40 50 60 70 80 90 100

595 590 585 580 575 570 565

595 590 585 580 575

590 585 580 575

590 585 580 575

590 585 580 575

ORIGINAL SURVEY	SURVEYED	BY	DATE
NOTE BOOK	PLOTTED		
	TEMPLATE		
	AREAS		
	CHECKED		

FINAL SURVEY	SURVEYED	BY	DATE
NOTE BOOK	PLOTTED		
	TEMPLATE		
	AREAS		
	CHECKED		

FILE PATH = p:\AECOM\NA\AW\Aeconline\local\AECOM_DS02.NA\Documents\01 Americas\Transportation\6269938 Circle\Phase 1\1000_CAD\006_Roadway\Sheets\62A77 Contract\0162A77-SHT-XS-SB-STG4.dgn

NOTES:

EXISTING UTILITIES SHOWN ARE BASED UPON SUE LOCATE INFORMATION. DEPTHS OF UTILITIES ARE BASED UPON ASSUMED DEPTHS OR RECORD INFORMATION IF AVAILABLE. EXTENTS OF UNDERGROUND STRUCTURES ARE ESTIMATED UPON UTILITY ATLAS INFORMATION. EXISTING AND PROPOSED SEWER IS SHOWN BASED UPON SURVEY DATA, ATLAS INFORMATION AND THE PROPOSED PLANS.

AECOM
 200 EAST MICHIGAN AVENUE, SUITE 1400
 PHOENIX, ARIZONA 85001-1000 FAX: (602) 971-8800

0162A77-SHT-XS-SB-STG4.dgn
 USER NAME = endrjbecker
 PLOT SCALE = 28.0000 / in.
 PLOT DATE = 1/31/2020

DESIGNED - SDH
 DRAWN - SDH
 CHECKED - MJE
 DATE - 1/29/2019

REVISED -
 REVISED -
 REVISED -

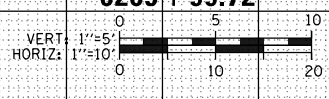
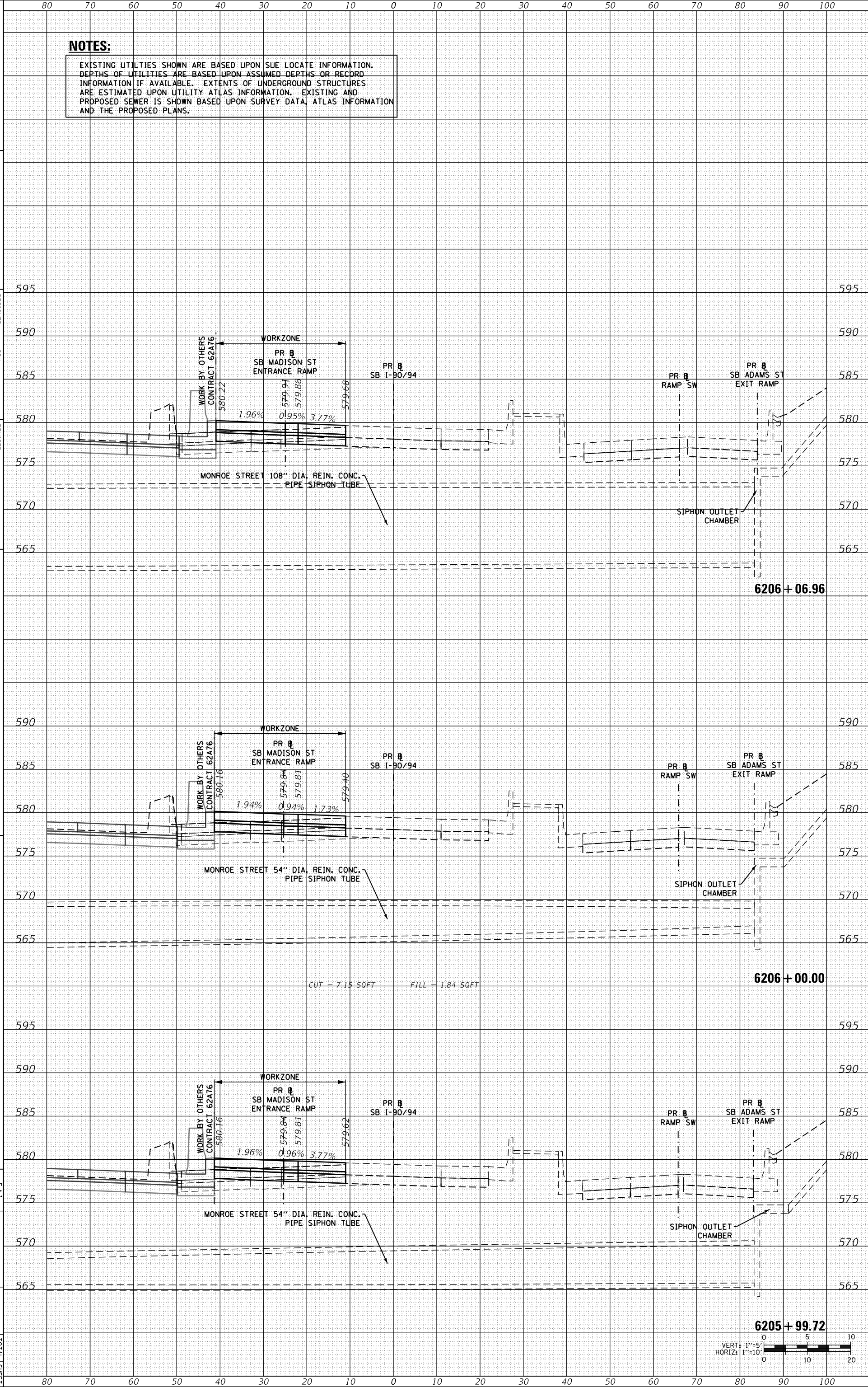
STATE OF ILLINOIS
 DEPARTMENT OF TRANSPORTATION

SCALE: 1/8" = 1'-0"
 SHEET 3 OF 19

CROSS SECTIONS
 SB I-90/94 MAINLINE - STAGE 4

STA. 6205+99.72 TO STA. 6206+06.96

DATE: 9/09/2015
 SECTION: 2015-01BR
 COUNTY: ILLINOIS
 CONTRACT NO.: 62A77



ORIGINAL SURVEY	SURVEYED	BY	DATE
NOTE BOOK	PLOTTED		
	TEMPLATE		
	AREAS		
	CHECKED		

FINAL SURVEY	SURVEYED	BY	DATE
NOTE BOOK	PLOTTED		
	TEMPLATE		
	AREAS		
	CHECKED		

FILE PATH = p:\AECOM\NA\AW\Aeconline.local\AECOM_DS02.NA\Documents\01 Americas\Transportation\60269938 Circle\Phase 1\1000.CAD\006_Roadway\Sheets\62A77 Contract\0162A77-SHT-XS-SB.STG4.dgn

NOTES:

EXISTING UTILITIES SHOWN ARE BASED UPON SUE LOCATE INFORMATION. DEPTHS OF UTILITIES ARE BASED UPON ASSUMED DEPTHS OR RECORD INFORMATION IF AVAILABLE. EXTENTS OF UNDERGROUND STRUCTURES ARE ESTIMATED UPON UTILITY ATLAS INFORMATION. EXISTING AND PROPOSED SEWER IS SHOWN BASED UPON SURVEY DATA, ATLAS INFORMATION AND THE PROPOSED PLANS.

AECOM
 200 EAST WISCONSIN AVENUE, SUITE 1400
 PHOENIX, ARIZONA 85004
 PHONE: (480) 515-7000 FAX: (480) 515-8800

DESIGNED - SDH
 DRAWN - SDH
 CHECKED - MJE
 DATE - 1/29/2019

REVISIONS
 REVISION NO. DATE

DESIGNED - SDH
 DRAWN - SDH
 CHECKED - MJE
 DATE - 1/29/2019

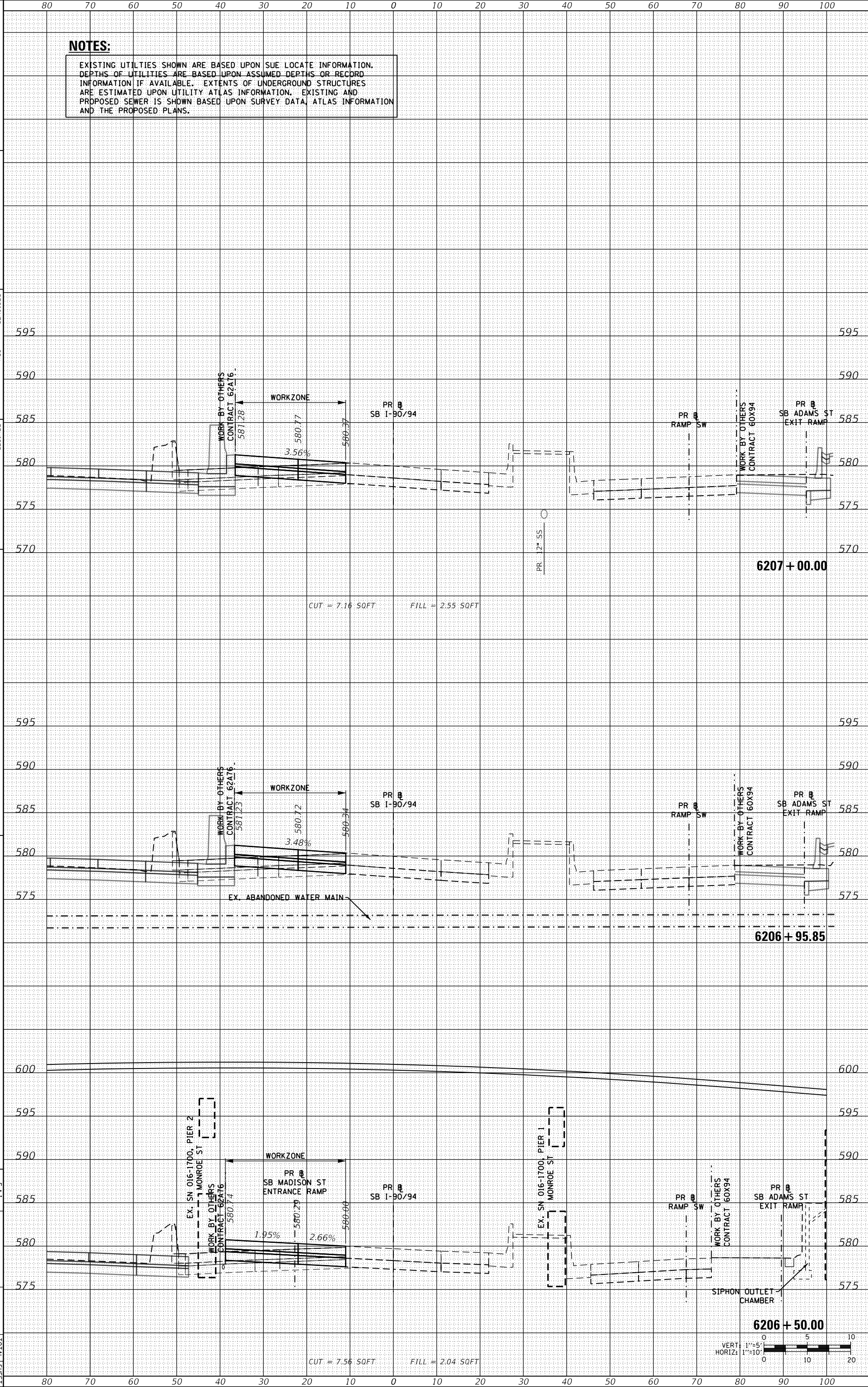
STATE OF ILLINOIS
 DEPARTMENT OF TRANSPORTATION

SCALE: 1"=5' HORIZ
 SHEET 4 OF 19 SHEETS

CROSS SECTIONS
 SB I-90/94 MAINLINE - STAGE 4

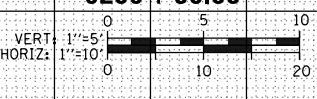
STA. 6206+50.00 TO STA. 6207+00.00

DATE: 9/29/2010
 SECTION: 2015-01BR
 COUNTY: ILLINOIS
 CONTRACT NO.: 62A77



CUT = 7.16 SQFT FILL = 2.55 SQFT

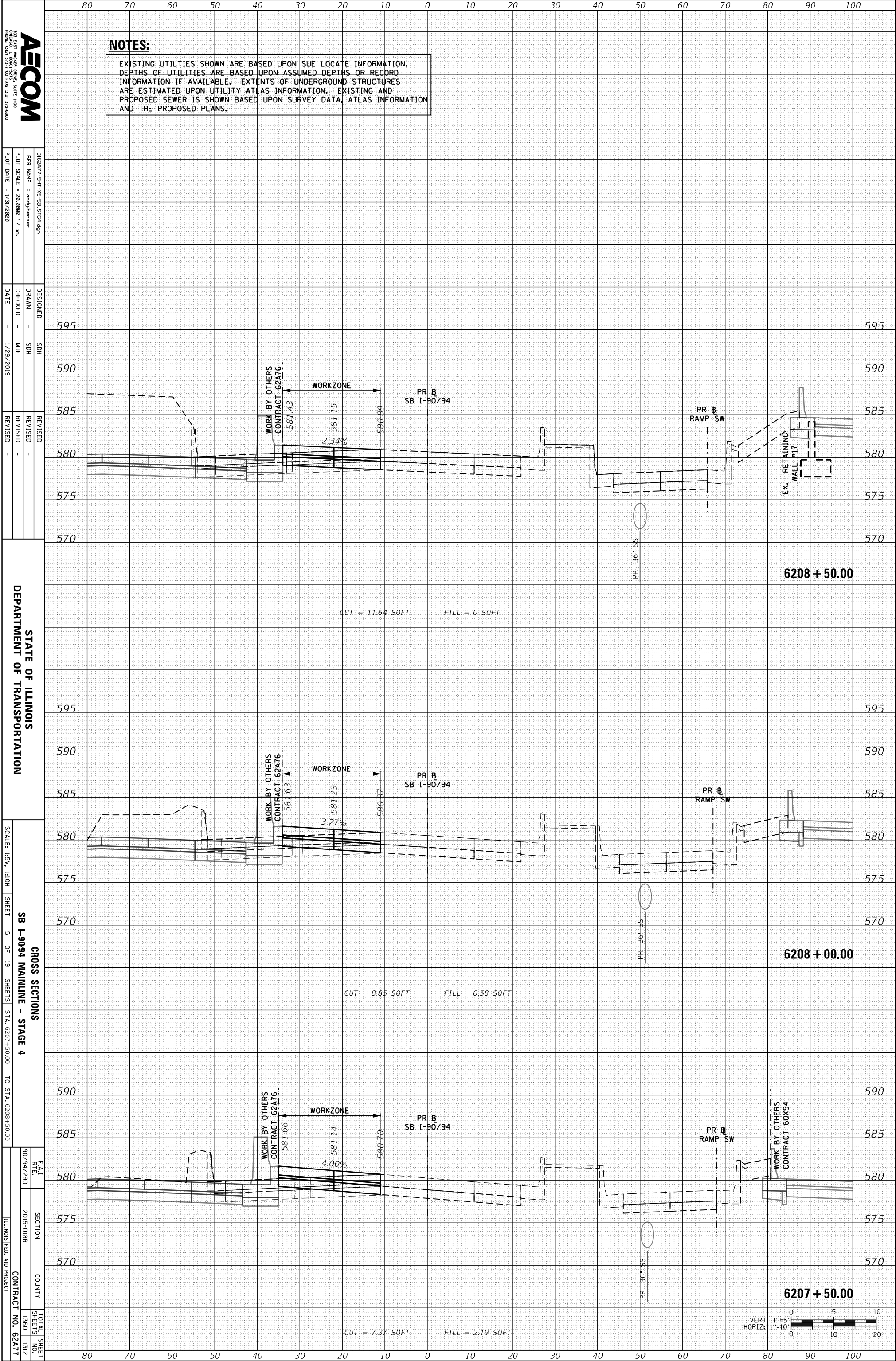
CUT = 7.56 SQFT FILL = 2.04 SQFT



ORIGINAL SURVEY	SURVEYED	BY	DATE
NOTE BOOK	PLOTTED		
	TEMPLATE		
	AREAS		
	CHECKED		

FINAL SURVEY	SURVEYED	BY	DATE
NOTE BOOK	PLOTTED		
	TEMPLATE		
	AREAS		
	CHECKED		

FILE PATH = p:\AECOM-NA-AWS\online\local\AECOM_DS02.NA\Documents\01 Americas\Transportation\60269938 Circle\Phase.II\000.CAD\006.Roadway\Sheets\62A77 Contract\0162A77-SHT-XS-SB.STG4.dgn



NOTES:
 EXISTING UTILITIES SHOWN ARE BASED UPON SUE LOCATE INFORMATION. DEPTHS OF UTILITIES ARE BASED UPON ASSUMED DEPTHS OR RECORD INFORMATION IF AVAILABLE. EXTENTS OF UNDERGROUND STRUCTURES ARE ESTIMATED UPON UTILITY ATLAS INFORMATION. EXISTING AND PROPOSED SEWER IS SHOWN BASED UPON SURVEY DATA, ATLAS INFORMATION AND THE PROPOSED PLANS.

AECOM
 200 EAST MICHIGAN AVENUE, SUITE 1400
 ANN ARBOR, MI 48106-1500
 PHONE: (734) 973-7000 FAX: (734) 973-6800

0162A77-SHT-XS-SB-STG4.dgn
 USER NAME = endjbecker
 PLOT SCALE = 20.0000 / in.
 PLOT DATE = 1/31/2020

DESIGNED - SDH
 DRAWN - SDH
 CHECKED - MJE
 DATE - 1/29/2019

REVISIONS
 REVISION NO. DATE DESCRIPTION

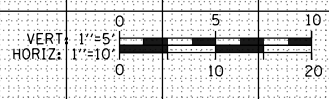
STATE OF ILLINOIS
 DEPARTMENT OF TRANSPORTATION

SCALE: 1/8" = 1'-0"
 SHEET 5 OF 19

CROSS SECTIONS
 SB I-90/94 MAINLINE - STAGE 4

STA. 6207+50.00 TO STA. 6208+50.00

DATE: 9/24/2015
 SECTION: 2015-01BR
 COUNTY: ILLINOIS
 CONTRACT NO.: 62A77



ORIGINAL SURVEY	SURVEYED _____	BY _____	DATE _____
NOTE BOOK	PLOTTED _____		
	TEMPLATE _____		
	AREAS _____		
	AREAS CHECKED _____		

FINAL SURVEY	SURVEYED _____	BY _____	DATE _____
NOTE BOOK	PLOTTED _____		
	TEMPLATE _____		
	AREAS _____		
	AREAS CHECKED _____		

FILE PATH = p:\AECOM\NA-AWS\online\local\AECOM_DS02.NA\Documents\01 Americas\Transportation\60269938 CirclePhase.II\000.CAD\006.Roadway\Sheets\62A77 Contract\0162A77-SHT-XS-SB.STG4.dgn

NOTES:

EXISTING UTILITIES SHOWN ARE BASED UPON SUE LOCATE INFORMATION. DEPTHS OF UTILITIES ARE BASED UPON ASSUMED DEPTHS OR RECORD INFORMATION IF AVAILABLE. EXTENTS OF UNDERGROUND STRUCTURES ARE ESTIMATED UPON UTILITY ATLAS INFORMATION. EXISTING AND PROPOSED SEWER IS SHOWN BASED UPON SURVEY DATA, ATLAS INFORMATION AND THE PROPOSED PLANS.

AECOM
 200 EAST MICHIGAN AVENUE, SUITE 1400
 PHOENIX, ARIZONA 85012-3170
 PHONE: (480) 313-7000 FAX: (480) 313-6800

0162A77-SHT-XS-SB-STG4.dgn
 USER NAME = endjbecker
 PLOT SCALE = 20.0000 / in.
 PLOT DATE = 1/31/2020

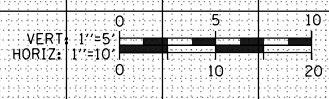

DESIGNED - SDH
 DRAWN - SDH
 CHECKED - MJC
 DATE - 1/29/2019

REVISIONS
 REVISION -
 REVISION -
 REVISION -

STATE OF ILLINOIS
 DEPARTMENT OF TRANSPORTATION

CROSS SECTIONS
 SB I-90/94 MAINLINE - STAGE 4
 SCALE: 1/8" = 1'-0"
 SHEET 6 OF 19 SHEETS
 STA. 6209+00.00 TO STA. 6210+00.00

FAI RITE
 90/94/290
 SECTION
 2015-01BR
 COUNTY
 ILLINOIS FED. AID PROJECT
 CONTRACT NO. 62A77
 TOTAL SHEET NO. 1360
 SHEETS NO. 1313



ORIGINAL SURVEY	SURVEYED	BY	DATE
NOTE BOOK	PLOTTED		
	TEMPLATE		
	AREAS		
	CHECKED		

FINAL SURVEY	SURVEYED	BY	DATE
NOTE BOOK	PLOTTED		
	TEMPLATE		
	AREAS		
	CHECKED		

FILE PATH = p:\AECOM\NA\AWSI\ecomonline\local\AECOM_DS02\NA\Documents\01 Americas\Transportation\60269938 Circle\Phase 1\1000_CAD\006_Roadway\Sheets\62A77 Contract\0162A77-SHT-XS-SB-STG4.dgn

NOTES:

EXISTING UTILITIES SHOWN ARE BASED UPON SUE LOCATE INFORMATION. DEPTHS OF UTILITIES ARE BASED UPON ASSUMED DEPTHS OR RECORD INFORMATION IF AVAILABLE. EXTENTS OF UNDERGROUND STRUCTURES ARE ESTIMATED UPON UTILITY ATLAS INFORMATION. EXISTING AND PROPOSED SEWER IS SHOWN BASED UPON SURVEY DATA, ATLAS INFORMATION AND THE PROPOSED PLANS.



0162A77-SHT-XS-SB-STG4.dgn
 USER NAME = endjbecker
 PLOT SCALE = 28.0000 / in.
 PLOT DATE = 1/31/2020

DESIGNED - SDH
 DRAWN - SDH
 CHECKED - MJE
 DATE - 1/29/2019

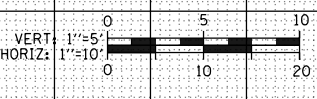
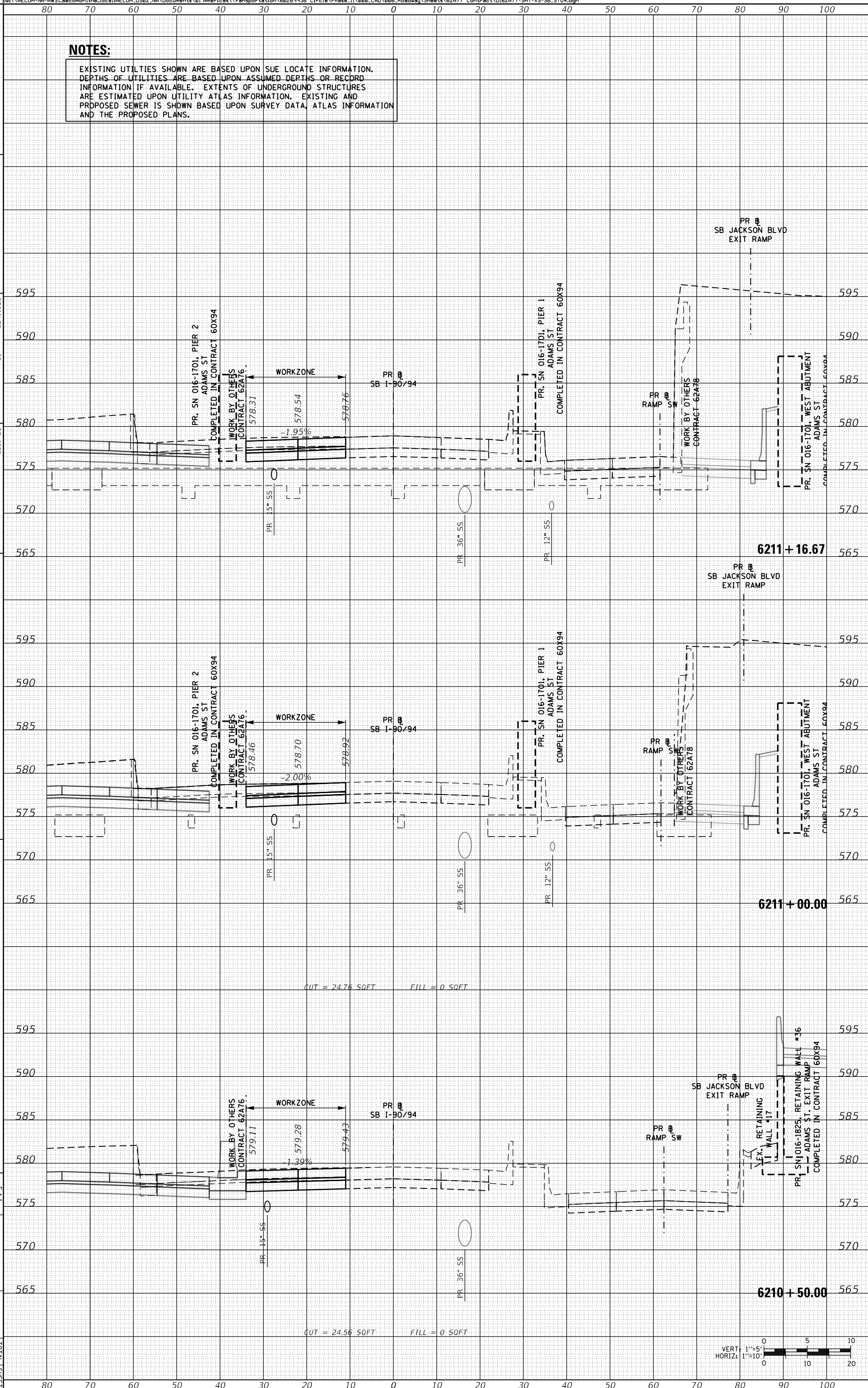
REVISIONS
 REVISION NO. DATE DESCRIPTION

STATE OF ILLINOIS
 DEPARTMENT OF TRANSPORTATION

SCALE: 1/8" = 1'-0"
 SHEET 7 OF 19

CROSS SECTIONS
 SB I-90/94 MAINLINE - STAGE 4
 STA. 6210+50.00 TO STA. 6211+16.67


DATE: 9/29/2019
 SECTION: 2015-01BR
 COUNTY: 1360
 TOTAL SHEET NO.: 1314
 CONTRACT NO.: 62A77



ORIGINAL SURVEY	SURVEYED	BY	DATE
NOTE BOOK	PLOTTED		
	TEMPLATE		
	AREAS		
	CHECKED		

FINAL SURVEY	SURVEYED	BY	DATE
NOTE BOOK	PLOTTED		
	TEMPLATE		
	AREAS		
	CHECKED		

FILE PATH = p:\AECOM\NA-AWS\Aeconline\local\AECOM_DS02.NA\Documents\01Americas\Transportation\60269938 Circle\Phase.II\000.CAD\006.Roadway\Sheets\62A77 Contract\0162A77-SHT-XS-SB-STG4.dgn



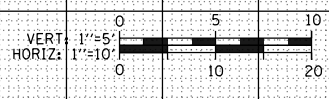
NOTES:
 EXISTING UTILITIES SHOWN ARE BASED UPON SUE LOCATE INFORMATION. DEPTHS OF UTILITIES ARE BASED UPON ASSUMED DEPTHS OR RECORD INFORMATION IF AVAILABLE. EXTENTS OF UNDERGROUND STRUCTURES ARE ESTIMATED UPON UTILITY ATLAS INFORMATION. EXISTING AND PROPOSED SEWER IS SHOWN BASED UPON SURVEY DATA, ATLAS INFORMATION AND THE PROPOSED PLANS.

AECOM
 200 EAST MICHIGAN AVENUE, SUITE 1400
 ANN ARBOR, MI 48106-1500
 PHONE: (734) 517-7000 FAX: (734) 517-8800

DESIGNED - SDH	REVISIONS
DRAWN - SDH	1
CHECKED - MJE	2
DATE - 1/29/2019	

STATE OF ILLINOIS
 DEPARTMENT OF TRANSPORTATION


SCALE: 1/8" = 1'-0"	SHEET 8 OF 19 SHEETS	STA. 6211+50.00 TO STA. 6212+50.00
CROSS SECTIONS	SB I-90/94 MAINLINE - STAGE 4	
DATE: 9/09/2010	SECTION	COUNTY
2015-018R		
ILLINOIS FED. AID PROJECT	TOTAL SHEET NO.	CONTRACT NO.
	1360	62A77



ORIGINAL SURVEY	SURVEYED	BY	DATE
NOTE BOOK	PLOTTED		
	TEMPLATE		
	AREAS		
	CHECKED		

FINAL SURVEY	SURVEYED	BY	DATE
NOTE BOOK	PLOTTED		
	TEMPLATE		
	AREAS		
	CHECKED		

FILE PATH = p:\AECOM\NA-AWS\Aeconline\local\AECOM_DS02.NA\Documents\01 Americas\Transportation\60269938 Circle\Phase 1\11000.CAD\006_Roadway\Sheets\62A77 Contract\0162A77-SHT-XS-SB.STG4.dgn



NOTES:
 EXISTING UTILITIES SHOWN ARE BASED UPON SUE LOCATE INFORMATION. DEPTHS OF UTILITIES ARE BASED UPON ASSUMED DEPTHS OR RECORD INFORMATION IF AVAILABLE. EXTENTS OF UNDERGROUND STRUCTURES ARE ESTIMATED UPON UTILITY ATLAS INFORMATION. EXISTING AND PROPOSED SEWER IS SHOWN BASED UPON SURVEY DATA, ATLAS INFORMATION AND THE PROPOSED PLANS.

AECOM
 200 EAST MICHIGAN AVENUE, SUITE 1400
 ANN ARBOR, MI 48106-1500
 PHONE: (734) 317-1700 FAX: (734) 317-6800

DESIGNED - SDH
 DRAWN - SDH
 CHECKED - MJE
 DATE - 1/29/2019

REVISIONS
 REVISION NO. DATE DESCRIPTION

STATE OF ILLINOIS
 DEPARTMENT OF TRANSPORTATION

SCALE: 1/8" = 1'-0"
 SHEET 9 OF 19 SHEETS
 STA. 6213+00.00 TO STA. 6213+49.18

CROSS SECTIONS
 SB I-90/94 MAINLINE - STAGE 4

FAI R/E 90/94/290
 SECTION 2015-01BR
 COUNTY ILLINOIS FED. AID PROJECT
 TOTAL SHEET SHEETS NO. 1360 1316
 CONTRACT NO. 62A77

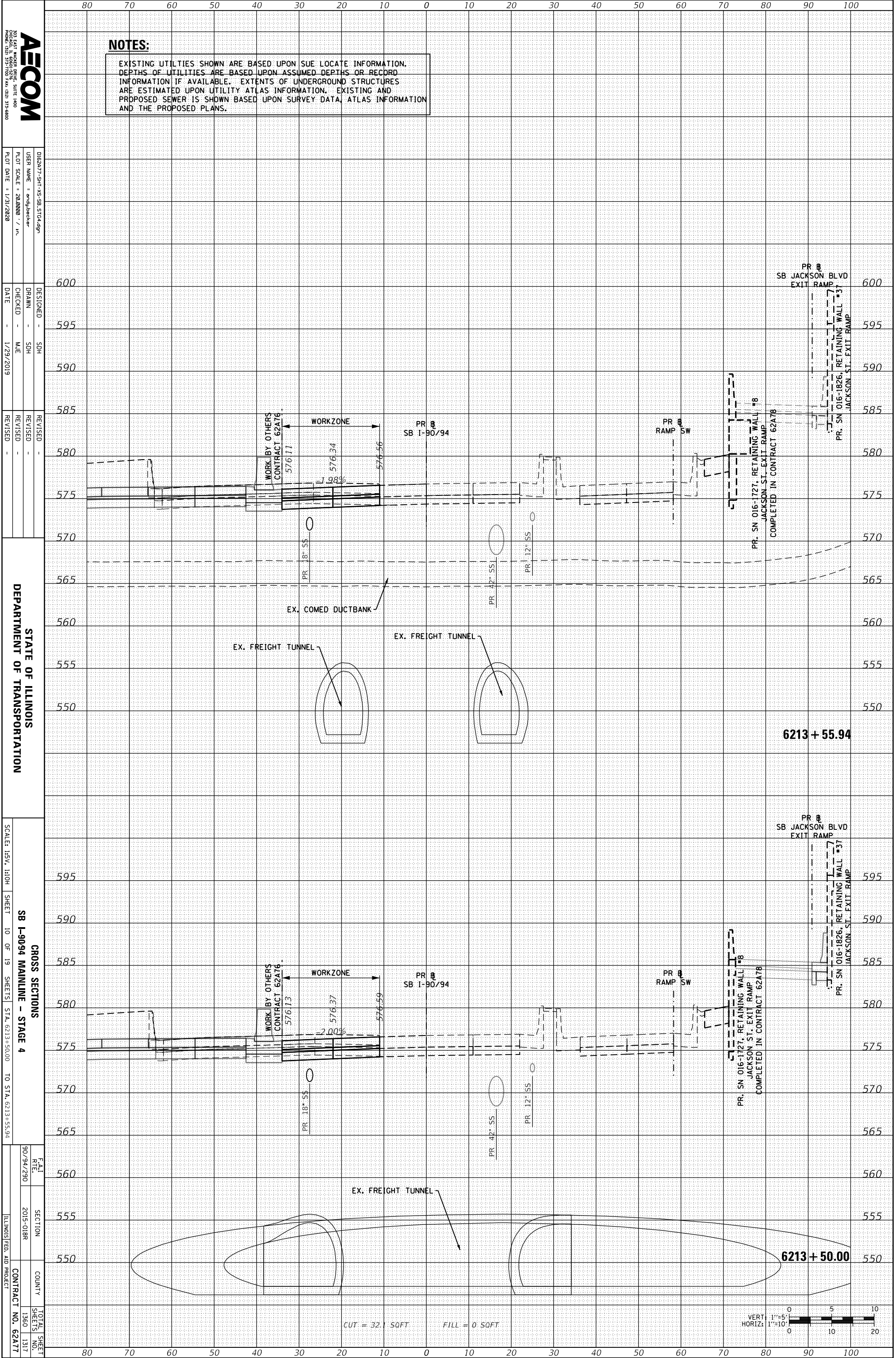
CUT = 32.22 SOFT FILL = 0 SOFT

VERT: 1"=5'
 HORIZ: 1"=10'

ORIGINAL SURVEY	SURVEYED	BY	DATE
NOTE BOOK	PLOTTED		
	TEMPLATE		
	AREAS		
	CHECKED		

FINAL SURVEY	SURVEYED	BY	DATE
NOTE BOOK	PLOTTED		
	TEMPLATE		
	AREAS		
	CHECKED		

FILE PATH = p:\AECOM\NA-AWSI\ecomonline\local\AECOM_DS02.NA\Documents\01 Americas\Transportation\60269938 Circle\Phase.II\000.CAD\006.Roadway\Sheets\62A77 Contract\0162A77-SHT-XS-SB.STG4.dgn



NOTES:
 EXISTING UTILITIES SHOWN ARE BASED UPON SUE LOCATE INFORMATION. DEPTHS OF UTILITIES ARE BASED UPON ASSUMED DEPTHS OR RECORD INFORMATION IF AVAILABLE. EXTENTS OF UNDERGROUND STRUCTURES ARE ESTIMATED UPON UTILITY ATLAS INFORMATION. EXISTING AND PROPOSED SEWER IS SHOWN BASED UPON SURVEY DATA, ATLAS INFORMATION AND THE PROPOSED PLANS.

AECOM
 200 EAST MICHIGAN AVENUE, SUITE 1400
 ANN ARBOR, MI 48106-1500
 PHONE: (734) 317-1700 FAX: (734) 317-6800

DESIGNED - SDH	REVISIONS
DRAWN - SDH	REVISION 1
CHECKED - MJE	REVISION 2
DATE - 1/29/2019	REVISION 3

STATE OF ILLINOIS
 DEPARTMENT OF TRANSPORTATION

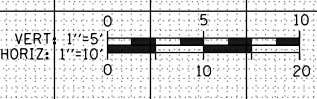
CROSS SECTIONS
 SB I-90/94 MAINLINE - STAGE 4
 SCALE: 1/8" = 1'-0"
 SHEET 10 OF 19 SHEETS
 STA. 6213+50.00 TO STA. 6213+55.94

DATE	SECTION	COUNTY	TOTAL SHEETS
9/09/2015	01BR	1360	1317
ILLINOIS FED. AID PROJECT			CONTRACT NO. 62A77

6213 + 55.94

6213 + 50.00

CUT = 32.1 SQFT FILL = 0 SQFT



ORIGINAL SURVEY	SURVEYED	BY	DATE
NOTE BOOK	PLOTTED		
	TEMPLATE		
	AREAS		
	CHECKED		

FINAL SURVEY	SURVEYED	BY	DATE
NOTE BOOK	PLOTTED		
	TEMPLATE		
	AREAS		
	CHECKED		

FILE PATH = p:\AECOM\NA\AWSI\ecomonline\local\AECOM_DS02.NA\Documents\01 Americas\Transportation\60269938 Circle\Phase.II\000.CAD\006.Roadway\Sheets\62A77 Contract\0162A77-SHT-XS-SB.STG4.dgn

NOTES:

EXISTING UTILITIES SHOWN ARE BASED UPON SUE LOCATE INFORMATION. DEPTHS OF UTILITIES ARE BASED UPON ASSUMED DEPTHS OR RECORD INFORMATION IF AVAILABLE. EXTENTS OF UNDERGROUND STRUCTURES ARE ESTIMATED UPON UTILITY ATLAS INFORMATION. EXISTING AND PROPOSED SEWER IS SHOWN BASED UPON SURVEY DATA, ATLAS INFORMATION AND THE PROPOSED PLANS.

AECOM
 200 EAST MICHIGAN AVENUE, SUITE 1400
 ANN ARBOR, MI 48106-1500
 PHONE: (734) 515-1700 FAX: (734) 515-1800

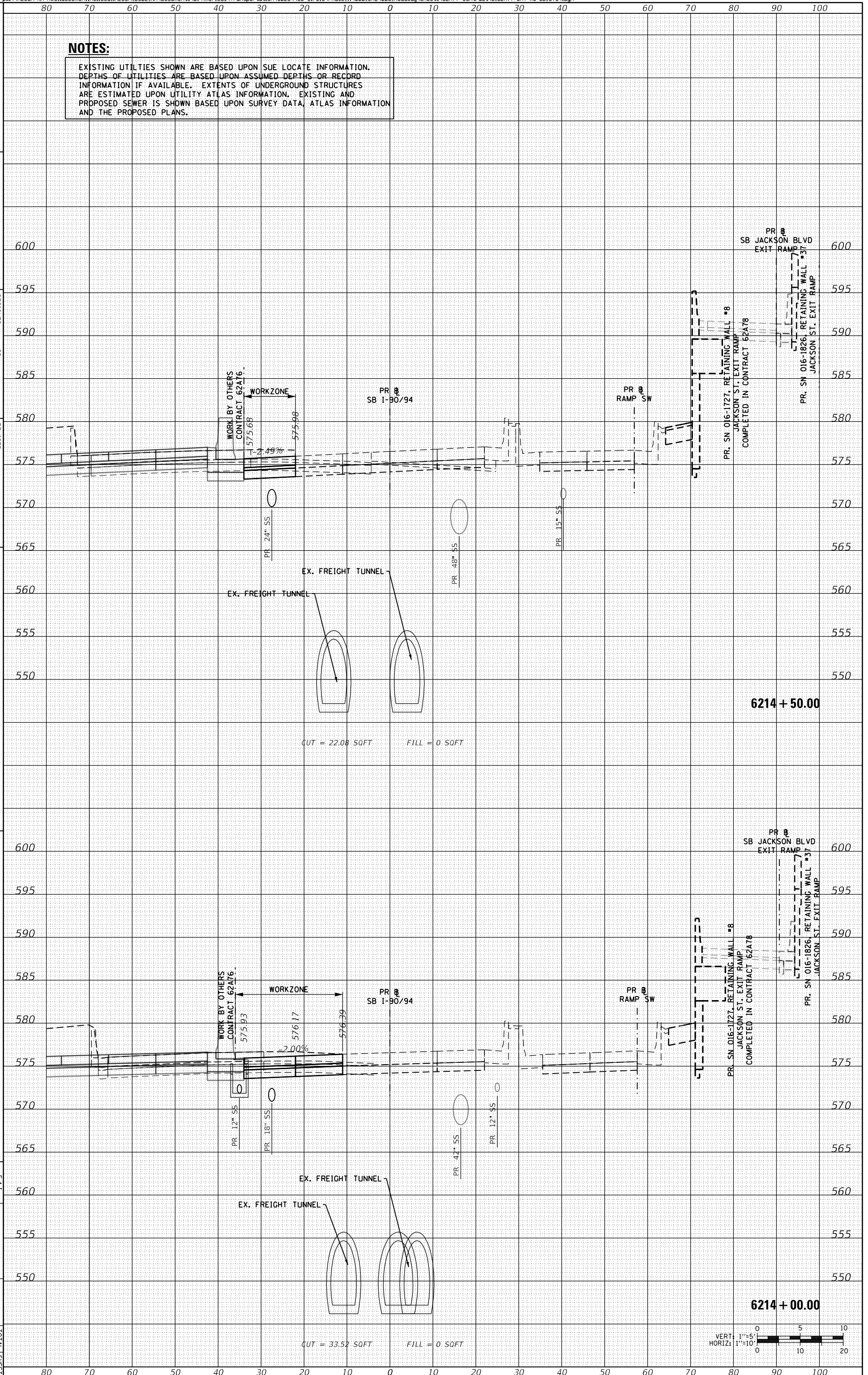
DESIGNED - SDH
 DRAWN - SDH
 CHECKED - MJE
 DATE - 1/29/2019

REVISIONS
 REVISION NO. DATE DESCRIPTION

STATE OF ILLINOIS
 DEPARTMENT OF TRANSPORTATION

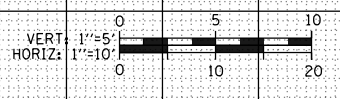
CROSS SECTIONS
 SB I-90/94 MAINLINE - STAGE 4
 SCALE: 1/8" = 1'-0" SHEET 11 OF 19 SHEETS STA. 6214+00.00 TO STA. 6214+50.00

DATE: 9/09/2015
 SECTION: 2015-01BR
 COUNTY: ILLINOIS
 CONTRACT NO.: 62A77



6214 + 50.00

6214 + 00.00



ORIGINAL SURVEY	SURVEYED	BY	DATE
NOTE BOOK	PLOTTED		
	TEMPLATE		
	AREAS		
	CHECKED		

FINAL SURVEY	SURVEYED	BY	DATE
NOTE BOOK	PLOTTED		
	TEMPLATE		
	AREAS		
	CHECKED		

FILE PATH = p:\AECOM\NA\AWSI\ecomonline\local\AECOM_DS02.NA\Documents\01 Americas\Transportation\60269938 Circle\Phase 1\11000.CAD\006_Roadway\Sheets\62A77 Contract\0162A77-SHT-XS-SB.STG4.dgn

NOTES:

EXISTING UTILITIES SHOWN ARE BASED UPON SUE LOCATE INFORMATION. DEPTHS OF UTILITIES ARE BASED UPON ASSUMED DEPTHS OR RECORD INFORMATION IF AVAILABLE. EXTENTS OF UNDERGROUND STRUCTURES ARE ESTIMATED UPON UTILITY ATLAS INFORMATION. EXISTING AND PROPOSED SEWER IS SHOWN BASED UPON SURVEY DATA, ATLAS INFORMATION AND THE PROPOSED PLANS.

AECOM
 200 EAST MICHIGAN AVENUE, SUITE 1400
 ANN ARBOR, MI 48106-1500
 PHONE: (734) 317-1700 FAX: (734) 317-6800

DESIGNED - SDH
 DRAWN - SDH
 CHECKED - MJC
 DATE - 1/29/2019

REVISIONS
 REVISION NO. | DESCRIPTION | DATE

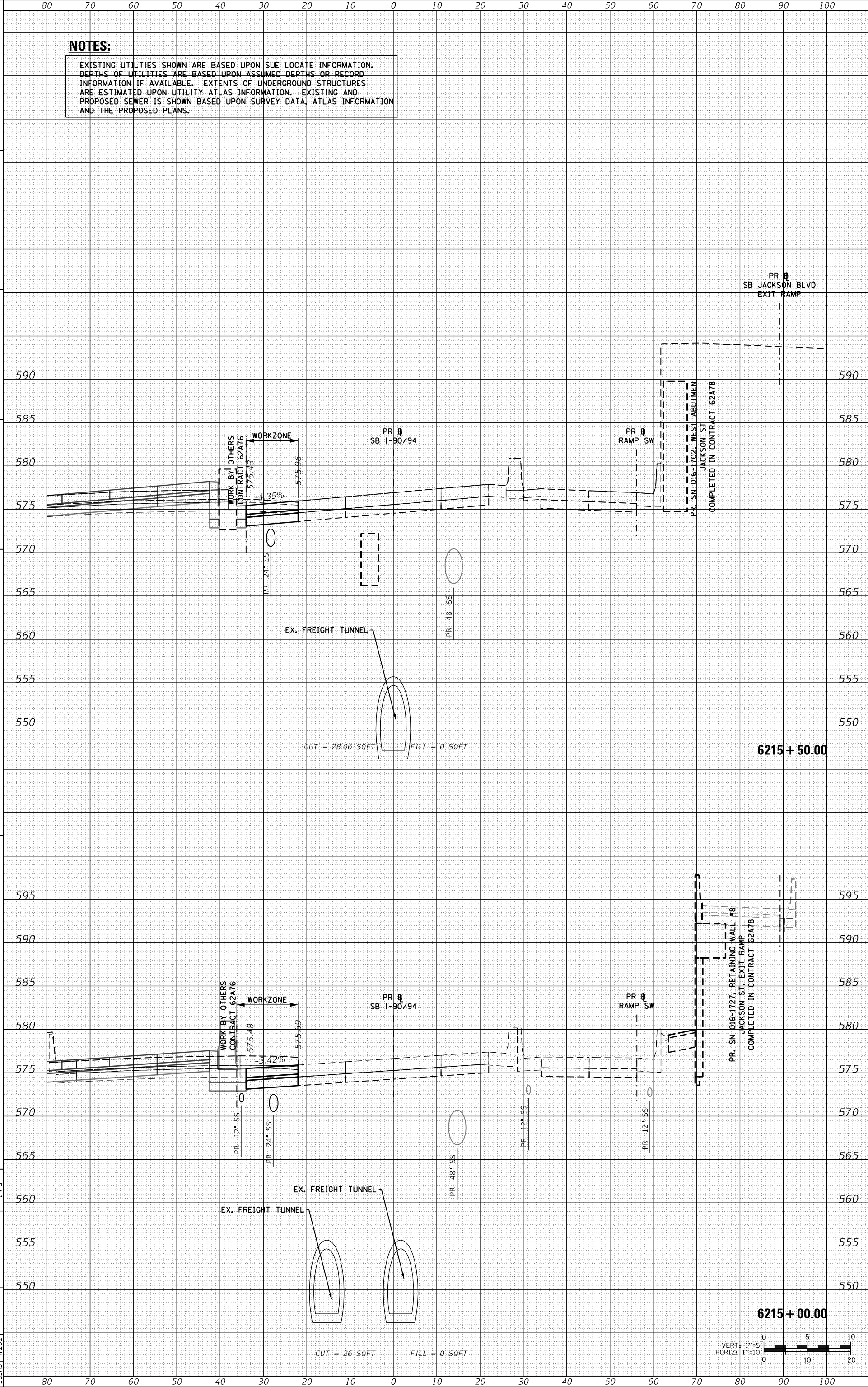
DESIGNED - SDH
 DRAWN - SDH
 CHECKED - MJC
 DATE - 1/29/2019

STATE OF ILLINOIS
 DEPARTMENT OF TRANSPORTATION

SCALE: H&V, 1"=10'

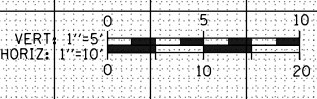
SHEET 12 OF 19 SHEETS
 SB I-90/94 MAINLINE - STAGE 4
 STA. 6215+00.00 TO STA. 6215+50.00

DATE: 9/09/2000
 SECTION: 2015-01BR
 COUNTY: ILLINOIS
 CONTRACT NO.: 62A77



6215 + 50.00

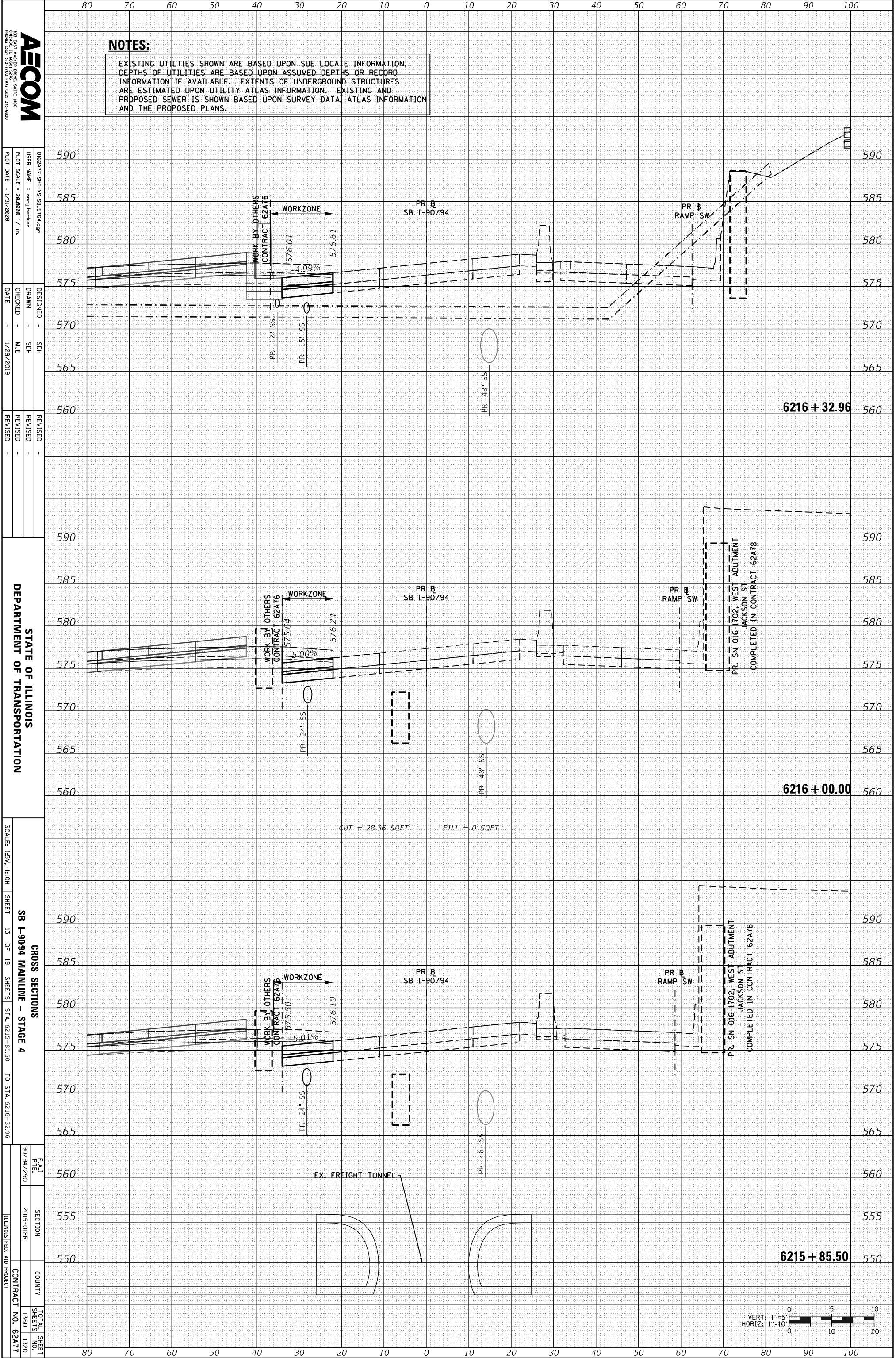
6215 + 00.00



ORIGINAL SURVEY	SURVEYED	BY	DATE
NOTE BOOK	PLOTTED		
	TEMPLATE		
	AREAS		
	CHECKED		

FINAL SURVEY	SURVEYED	BY	DATE
NOTE BOOK	PLOTTED		
	TEMPLATE		
	AREAS		
	CHECKED		

FILE PATH = p:\AECOM\NA-AWS\aecom\line\local\AECOM_DS02.NA\Documents\01 Americas\Transportation\60269938 Circle\Phase 1\11000.CAD\006_Roadway\Sheets\62A77 Contract\0162A77-SHT-XS-SB.STG4.dgn



NOTES:
 EXISTING UTILITIES SHOWN ARE BASED UPON SUE LOCATE INFORMATION. DEPTHS OF UTILITIES ARE BASED UPON ASSUMED DEPTHS OR RECORD INFORMATION IF AVAILABLE. EXTENTS OF UNDERGROUND STRUCTURES ARE ESTIMATED UPON UTILITY ATLAS INFORMATION. EXISTING AND PROPOSED SEWER IS SHOWN BASED UPON SURVEY DATA, ATLAS INFORMATION AND THE PROPOSED PLANS.

AECOM
 200 EAST MICHIGAN AVENUE, SUITE 1400
 ANN ARBOR, MI 48106-1500
 PHONE: (734) 973-7000 FAX: (734) 973-8800

DESIGNED - SDH
 DRAWN - SDH
 CHECKED - MJE
 DATE - 1/29/2019

REVISIONS
 REVISION NO. DATE DESCRIPTION

STATE OF ILLINOIS
 DEPARTMENT OF TRANSPORTATION

CROSS SECTIONS
 SB I-90/94 MAINLINE - STAGE 4
 SCALE: 1/8" = 1'-0"
 SHEET 13 OF 19 SHEETS STA. 6215+85.50 TO STA. 6216+32.96

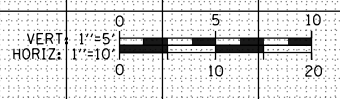
DATE: 9/29/2010
 SECTION: 2015-01BR
 COUNTY: ILLINOIS
 TOTAL SHEETS: 1360
 SHEETS NO.: 1320
 CONTRACT NO.: 62A77

6216 + 32.96

6216 + 00.00

6215 + 85.50

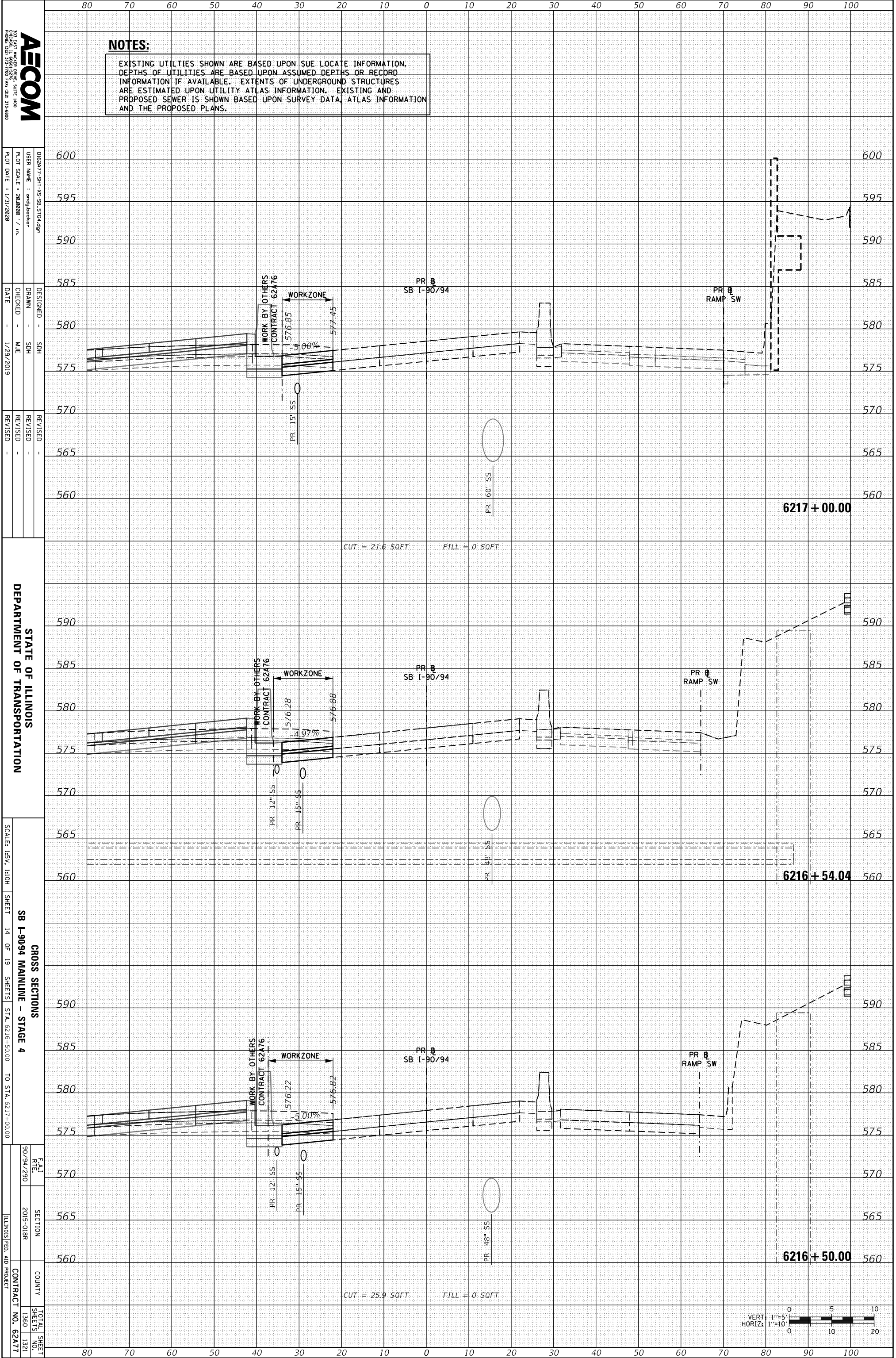
CUT = 28.36 SQFT FILL = 0.00 SQFT



ORIGINAL SURVEY	SURVEYED	BY	DATE
NOTE BOOK	PLOTTED		
	TEMPLATE		
	AREAS		
	CHECKED		

FINAL SURVEY	SURVEYED	BY	DATE
NOTE BOOK	PLOTTED		
	TEMPLATE		
	AREAS		
	CHECKED		

FILE PATH = p:\AE\COM-NA-AWSI\aeconline\local\AE\COM-DS02-NA\Documents\01 Americas\Transportation\60269938 Circle\Phase 1\11000.CAD\006_Roadway\Sheets\62A77 Contract\0162A77-SHT-XS-SB.STG4.dgn



NOTES:
 EXISTING UTILITIES SHOWN ARE BASED UPON SUE LOCATE INFORMATION. DEPTHS OF UTILITIES ARE BASED UPON ASSUMED DEPTHS OR RECORD INFORMATION IF AVAILABLE. EXTENTS OF UNDERGROUND STRUCTURES ARE ESTIMATED UPON UTILITY ATLAS INFORMATION. EXISTING AND PROPOSED SEWER IS SHOWN BASED UPON SURVEY DATA, ATLAS INFORMATION AND THE PROPOSED PLANS.

AECOM
 200 EAST MICHIGAN AVENUE, SUITE 1400
 PHOENIX, ARIZONA 85001-4244
 PHONE: (480) 313-7000 FAX: (480) 313-6800

DESIGNED - SDH
 DRAWN - SDH
 CHECKED - MAE
 DATE - 1/29/2019

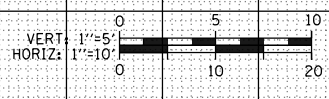
REVISIONS
 REVISION NO. DATE DESCRIPTION

STATE OF ILLINOIS
 DEPARTMENT OF TRANSPORTATION

SCALE: 1/8" = 1'-0"
 SHEET 14 OF 19

CROSS SECTIONS
 SB I-90/94 MAINLINE - STAGE 4
 STA. 6216+50.00 TO STA. 6217+00.00

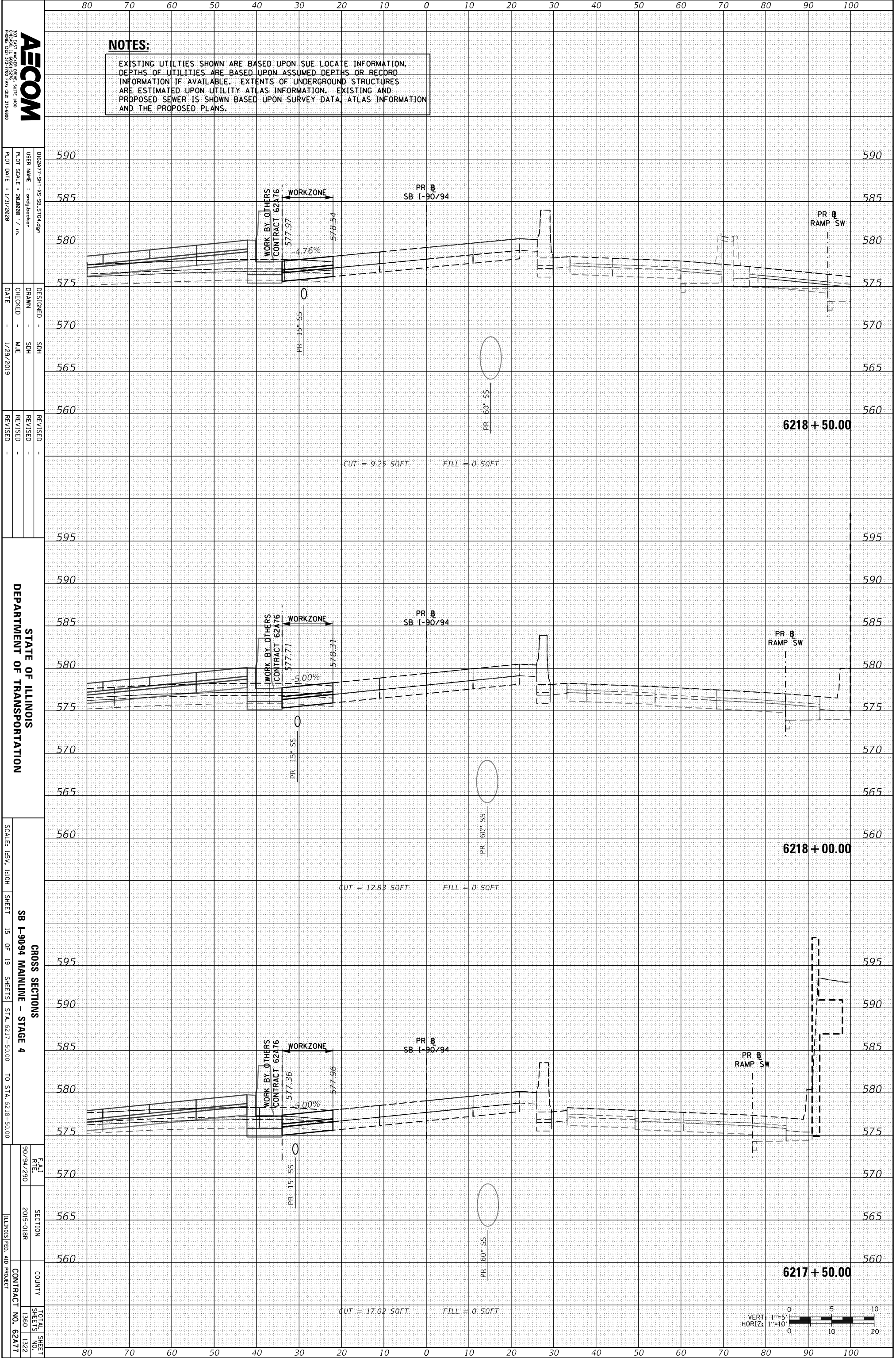
DATE: 9/29/2015
 SECTION: 2015-01BR
 COUNTY: ILLINOIS
 CONTRACT NO.: 62A77



ORIGINAL SURVEY	SURVEYED	BY	DATE
NOTE BOOK	PLOTTED		
	TEMPLATE		
	AREAS		
	AREAS CHECKED		

FINAL SURVEY	SURVEYED	BY	DATE
NOTE BOOK	PLOTTED		
	TEMPLATE		
	AREAS		
	AREAS CHECKED		

FILE PATH = p:\AECOM\NA-AWS\Aeconline\local\AECOM_DS02.NA\Documents\01 Americas\Transportation\6269938 Circle\Phase.II\000.CAD\006_Roadway\Sheets\62A77 Contract\0162A77-SHT-XS-SB.STG4.dgn



NOTES:
 EXISTING UTILITIES SHOWN ARE BASED UPON SUE LOCATE INFORMATION. DEPTHS OF UTILITIES ARE BASED UPON ASSUMED DEPTHS OR RECORD INFORMATION IF AVAILABLE. EXTENTS OF UNDERGROUND STRUCTURES ARE ESTIMATED UPON UTILITY ATLAS INFORMATION. EXISTING AND PROPOSED SEWER IS SHOWN BASED UPON SURVEY DATA, ATLAS INFORMATION AND THE PROPOSED PLANS.

AECOM
 200 EAST MICHIGAN AVENUE, SUITE 1400
 PHOENIX, AZ 85012-1700 FAX: (602) 373-6800

DESIGNED - SDH
 DRAWN - SDH
 CHECKED - MJE
 DATE - 1/29/2019

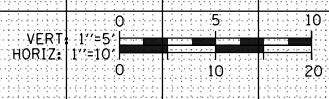
REVISIONS
 REVISION NO. DESCRIPTION DATE

STATE OF ILLINOIS
 DEPARTMENT OF TRANSPORTATION

SCALE: 1/8" = 1'-0"
 SHEET 15 OF 19

CROSS SECTIONS
 SB I-90/94 MAINLINE - STAGE 4
 STA. 6217+50.00 TO STA. 6218+50.00

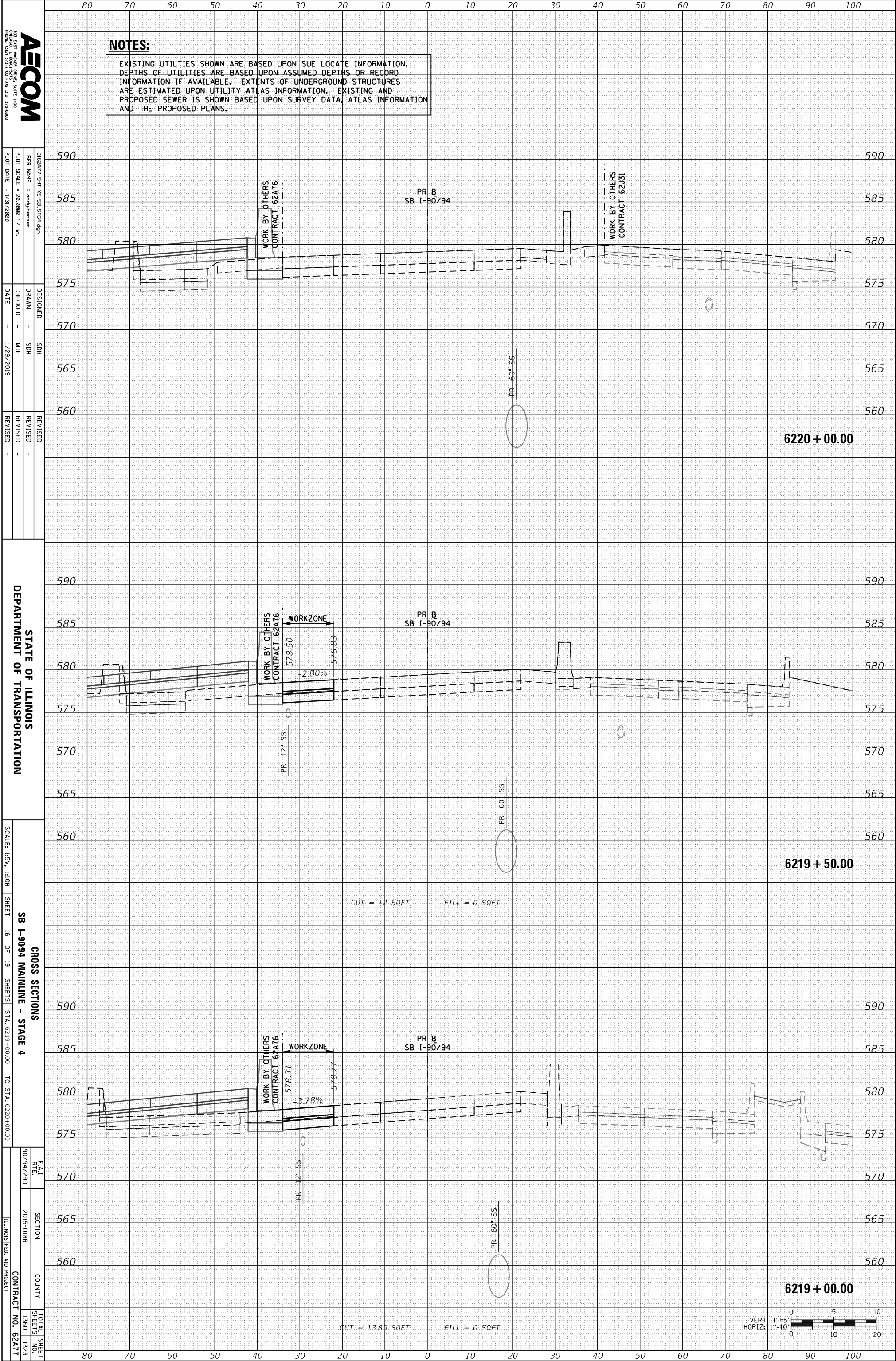
DATE: 9/2/2015
 SECTION: 2015-01BR
 COUNTY: ILLINOIS
 CONTRACT NO.: 62A77



ORIGINAL SURVEY	SURVEYED	BY	DATE
NOTE BOOK	PLOTTED		
	TEMPLATE		
	AREAS		
	CHECKED		

FINAL SURVEY	SURVEYED	BY	DATE
NOTE BOOK	PLOTTED		
	TEMPLATE		
	AREAS		
	CHECKED		

FILE PATH = p:\AECOM\NA-AWS\Aeconline\local\AECOM_DS02.NA\Documents\01 Americas\Transportation\6269938 Circle\Phase.II\000.CAD\006.Roadway\Sheets\62A77 Contract\DI62A77-SHT-XS-SB.STG4.dgn



NOTES:
 EXISTING UTILITIES SHOWN ARE BASED UPON SUE LOCATE INFORMATION. DEPTHS OF UTILITIES ARE BASED UPON ASSUMED DEPTHS OR RECORD INFORMATION IF AVAILABLE. EXTENTS OF UNDERGROUND STRUCTURES ARE ESTIMATED UPON UTILITY ATLAS INFORMATION. EXISTING AND PROPOSED SEWER IS SHOWN BASED UPON SURVEY DATA, ATLAS INFORMATION AND THE PROPOSED PLANS.

AECOM
 200 EAST WISCONSIN AVENUE, SUITE 1400
 PHOENIX, ARIZONA 85001-3170
 PHONE: (480) 313-7000 FAX: (480) 313-6800

DESIGNED - SDH
 DRAWN - SDH
 CHECKED - MJE
 DATE - 1/29/2019

REVISIONS
 REVISION NO. DATE DESCRIPTION

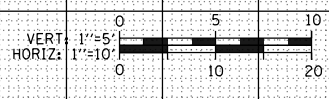
STATE OF ILLINOIS
 DEPARTMENT OF TRANSPORTATION

SCALE: 1/8" = 1'-0"

SHEET 16 OF 19 SHEETS
 SB 1-90/94 MAINLINE - STAGE 4

CROSS SECTIONS
 STA. 6219+00.00 TO STA. 6220+00.00

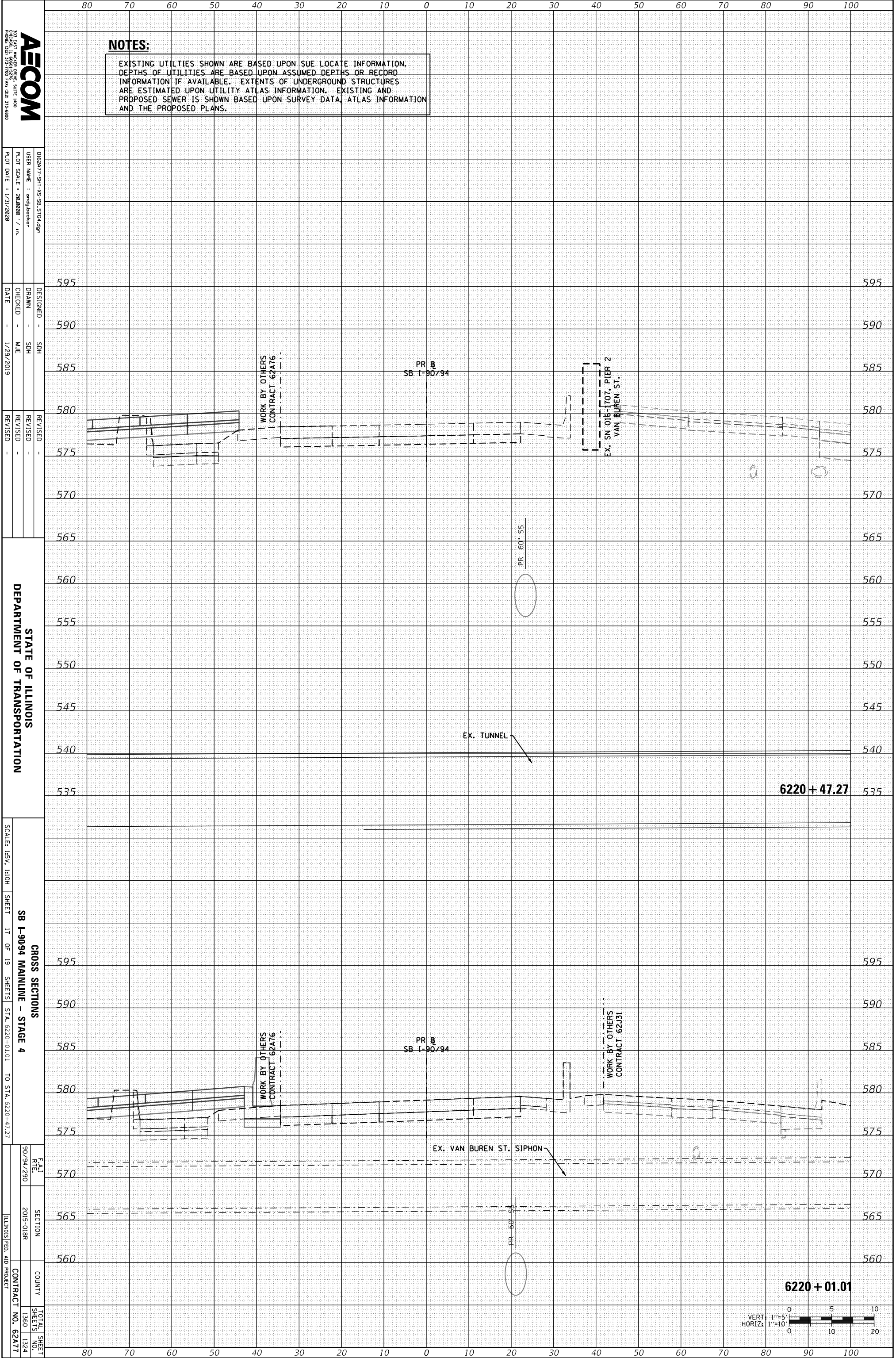
DATE: 9/9/2015
 SECTION: 2015-01BR
 COUNTY: ILLINOIS
 CONTRACT NO.: 62A77



ORIGINAL SURVEY	SURVEYED	BY	DATE
NOTE BOOK	PLOTTED		
	TEMPLATE		
	AREAS		
	AREAS CHECKED		

FINAL SURVEY	SURVEYED	BY	DATE
NOTE BOOK	PLOTTED		
	TEMPLATE		
	AREAS		
	AREAS CHECKED		

FILE PATH = p:\AECOM\NA-AWSI\ecomonline\local\AECOM_DS02.NA\Documents\01 Americas\Transportation\60269938 Circle\Phase 1\000.CAD\006.Roadway\Sheets\62A77 Contract\0162A77-SHT-XS-SB.STG4.dgn



NOTES:
 EXISTING UTILITIES SHOWN ARE BASED UPON SUE LOCATE INFORMATION. DEPTHS OF UTILITIES ARE BASED UPON ASSUMED DEPTHS OR RECORD INFORMATION IF AVAILABLE. EXTENTS OF UNDERGROUND STRUCTURES ARE ESTIMATED UPON UTILITY ATLAS INFORMATION. EXISTING AND PROPOSED SEWER IS SHOWN BASED UPON SURVEY DATA, ATLAS INFORMATION AND THE PROPOSED PLANS.

AECOM
 200 EAST MICHIGAN AVENUE, SUITE 1400
 PHOENIX, ARIZONA 85012-3170
 PHONE: (480) 313-7000 FAX: (480) 313-6800

0162A77-SHT-XS-SB-STG4.dgn
 USER NAME = endjbecker
 PLOT SCALE = 28.0000 / in.
 PLOT DATE = 1/31/2020

DESIGNED - SDH
 DRAWN - SDH
 CHECKED - MJE
 DATE - 1/29/2019

REVISED -
 REVISIONS -

STATE OF ILLINOIS
 DEPARTMENT OF TRANSPORTATION

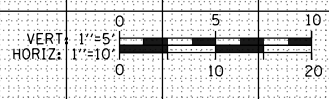
SCALE: 1/8" = 1'-0"
 SHEET 17 OF 19

CROSS SECTIONS
 SB 1-90/94 MAINLINE - STAGE 4
 SHEETS STA. 6220+01.01 TO STA. 6220+47.27

DATE: 9/09/2015
 SECTION: 2015-01BR
 COUNTY: ILLINOIS
 CONTRACT NO.: 62A77

6220 + 47.27

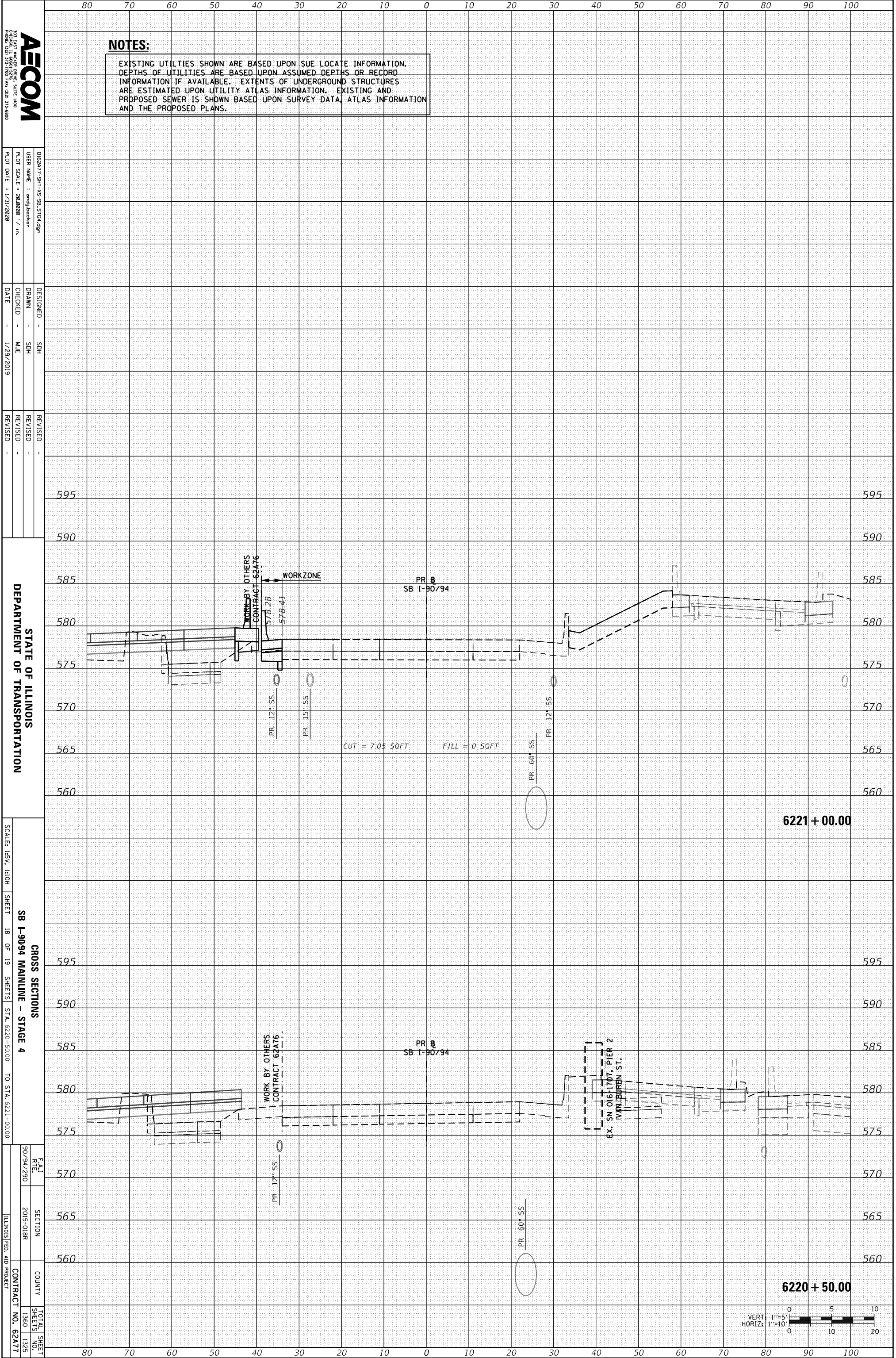
6220 + 01.01



ORIGINAL SURVEY	SURVEYED	BY	DATE
NOTE BOOK	PLOTTED		
	TEMPLATE		
	AREAS		
	AREAS CHECKED		

FINAL SURVEY	SURVEYED	BY	DATE
NOTE BOOK	PLOTTED		
	TEMPLATE		
	AREAS		
	AREAS CHECKED		

FILE PATH = p:\AECOM\NA\AWSI\ecomonline\local\AECOM_DS02.NA\Documents\01 Americas\Transportation\60269938 Circle\Phase.II\000.CAD\006.Roadway\Sheets\62A77 Contract\0162A77-SHT-XS-SB.STG4.dgn



NOTES:
 EXISTING UTILITIES SHOWN ARE BASED UPON SUE LOCATE INFORMATION. DEPTHS OF UTILITIES ARE BASED UPON ASSUMED DEPTHS OR RECORD INFORMATION IF AVAILABLE. EXTENTS OF UNDERGROUND STRUCTURES ARE ESTIMATED UPON UTILITY ATLAS INFORMATION. EXISTING AND PROPOSED SEWER IS SHOWN BASED UPON SURVEY DATA, ATLAS INFORMATION AND THE PROPOSED PLANS.

AECOM
 200 EAST MICHIGAN AVENUE, SUITE 1400
 PHOENIX, ARIZONA 85016-1700 FAX: (602) 371-6800

0162A77-SHT-XS-SB-STG4.dgn
 USER NAME = endjbecker
 PLOT SCALE = 28.0000 / in.
 PLOT DATE = 1/31/2020

DESIGNED - SDH
 DRAWN - SDH
 CHECKED - MJC
 DATE - 1/29/2019

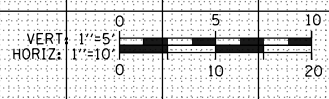
REVISIONS
 REVISION NO. DATE DESCRIPTION

STATE OF ILLINOIS
 DEPARTMENT OF TRANSPORTATION

SCALE: 1/8" = 1'-0"
 SHEET 18 OF 19 SHEETS
 STA. 6220+50.00 TO STA. 6221+00.00

CROSS SECTIONS
 SB I-90/94 MAINLINE - STAGE 4

DATE	SECTION	COUNTY	TOTAL SHEET NO.
9/09/2015	2015-01BR	1360	1325
ILLINOIS FED. AID PROJECT		CONTRACT NO. 62A77	



ORIGINAL SURVEY	SURVEYED	BY	DATE
NOTE BOOK	PLOTTED		
	TEMPLATE		
	AREAS		
	AREAS CHECKED		

FINAL SURVEY	SURVEYED	BY	DATE
NOTE BOOK	PLOTTED		
	TEMPLATE		
	AREAS		
	AREAS CHECKED		

FILE PATH = p:\AECOM\NA\AW\Aecom\online\local\AECOM_DS02.NA\Documents\01 Americas\Transportation\60269938 Circle\Phase.II\000.CAD\006.Roadway\Sheets\62A77 Contract\0162A77-SHT-XS-SB.STG4.dgn

NOTES:

EXISTING UTILITIES SHOWN ARE BASED UPON SUE LOCATE INFORMATION. DEPTHS OF UTILITIES ARE BASED UPON ASSUMED DEPTHS OR RECORD INFORMATION IF AVAILABLE. EXTENTS OF UNDERGROUND STRUCTURES ARE ESTIMATED UPON UTILITY ATLAS INFORMATION. EXISTING AND PROPOSED SEWER IS SHOWN BASED UPON SURVEY DATA, ATLAS INFORMATION AND THE PROPOSED PLANS.

AECOM
 200 EAST WISCONSIN AVENUE, SUITE 1400
 PHOENIX, ARIZONA 85004
 PHONE: (480) 313-7000 FAX: (480) 313-6800

DESIGNED - SDH
 DRAWN - SDH
 CHECKED - MJE
 DATE - 1/29/2019

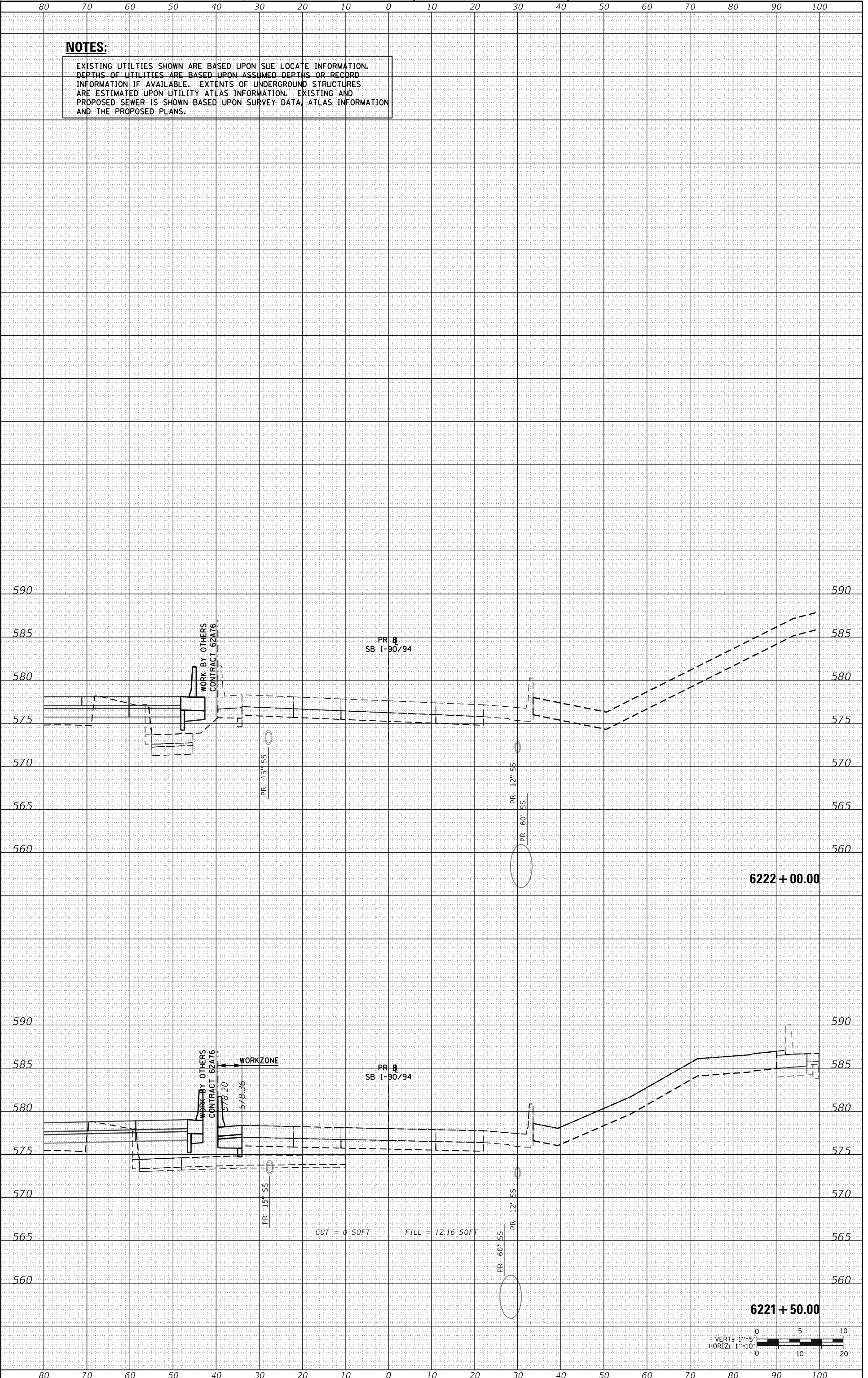
REVISIONS

STATE OF ILLINOIS
 DEPARTMENT OF TRANSPORTATION

SCALE: 1/8" = 1'-0"

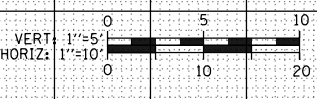
CROSS SECTIONS
 SB I-90/94 MAINLINE - STAGE 4
 SHEET 19 OF 19 SHEETS STA. 6221+50.00 TO STA. 6222+00.00

DATE: 9/2/2015
 SECTION: 2015-01BR
 COUNTY: ILLINOIS FED. AID PROJECT
 TOTAL SHEETS: 1360
 SHEETS NO.: 1326
 CONTRACT NO.: 62A77



6222 + 00.00

6221 + 50.00



ORIGINAL SURVEY	SURVEYED	BY	DATE
NOTE BOOK	PLOTTED		
	TEMPLATE		
	AREAS		
	CHECKED		

FINAL SURVEY	SURVEYED	BY	DATE
NOTE BOOK	PLOTTED		
	TEMPLATE		
	AREAS		
	CHECKED		

FILE PATH = p:\AECOM\NA-AWS\Aeconline\local\AECOM_DS02.NA\Documents\01 Americas\Transportation\60269938 Circle\Phase.II\000.CAD\006.Roadway\Sheets\62A77 Contract\DI62A77-SHT-XS-SB-STG5.dgn

NOTES:

EXISTING UTILITIES SHOWN ARE BASED UPON SUE LOCATE INFORMATION. DEPTHS OF UTILITIES ARE BASED UPON ASSUMED DEPTHS OR RECORD INFORMATION IF AVAILABLE. EXTENTS OF UNDERGROUND STRUCTURES ARE ESTIMATED UPON UTILITY ATLAS INFORMATION. EXISTING AND PROPOSED SEWER IS SHOWN BASED UPON SURVEY DATA, ATLAS INFORMATION AND THE PROPOSED PLANS.

AECOM
 200 EAST MICHIGAN AVENUE, SUITE 1400
 ANN ARBOR, MI 48106-1500
 PHONE: (734) 575-1700 FAX: (734) 575-8800

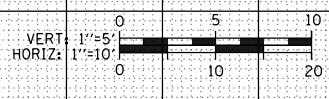
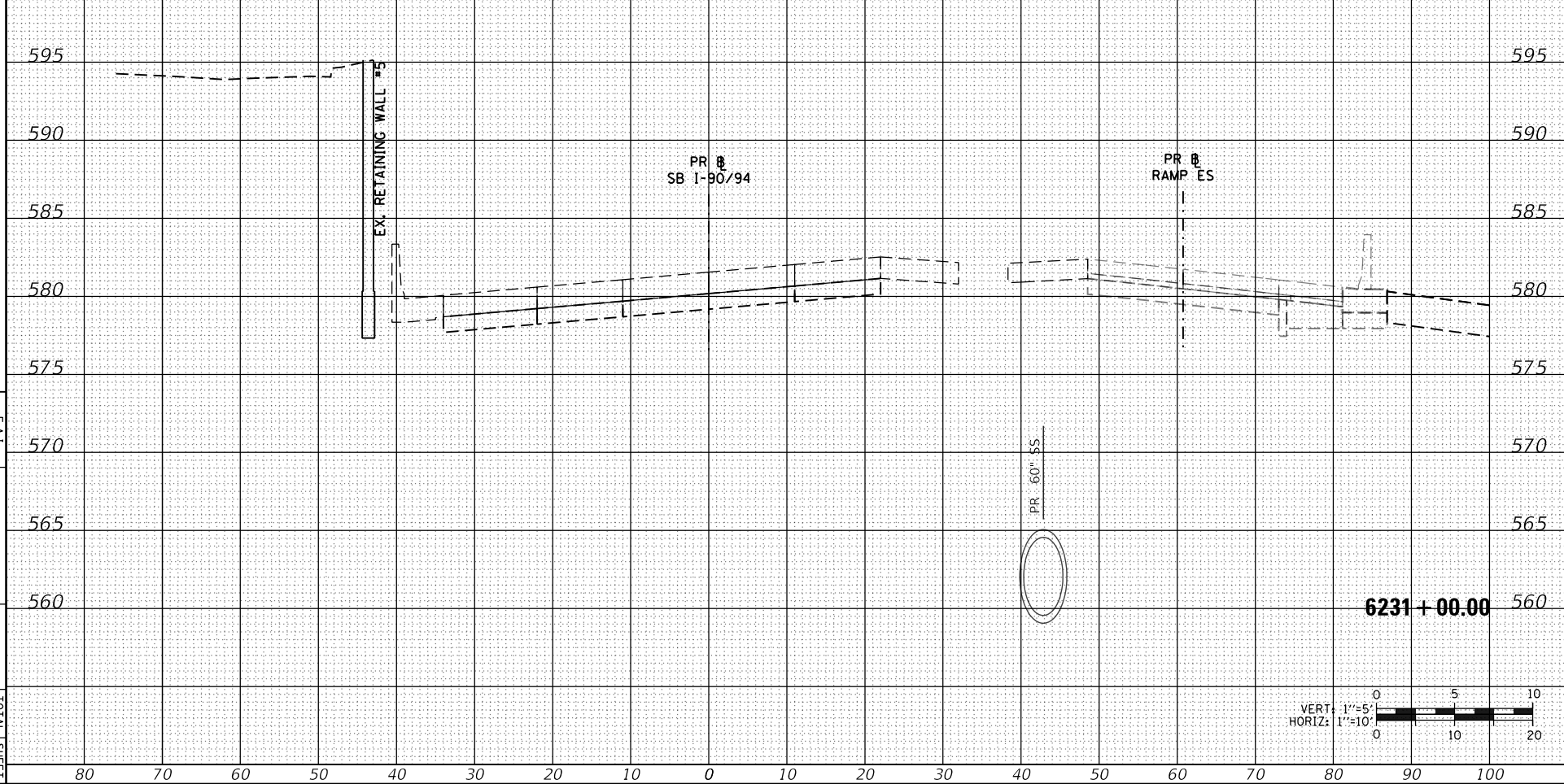
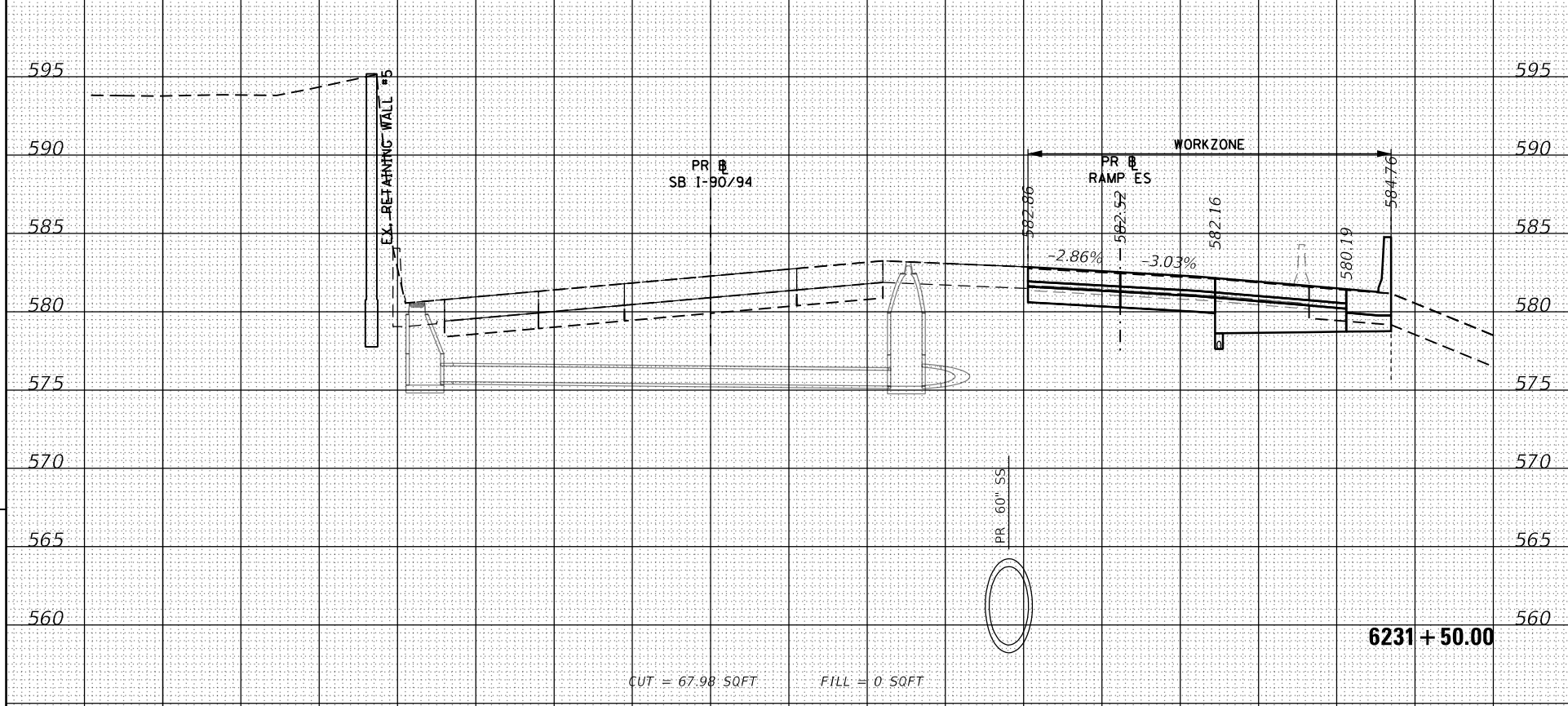
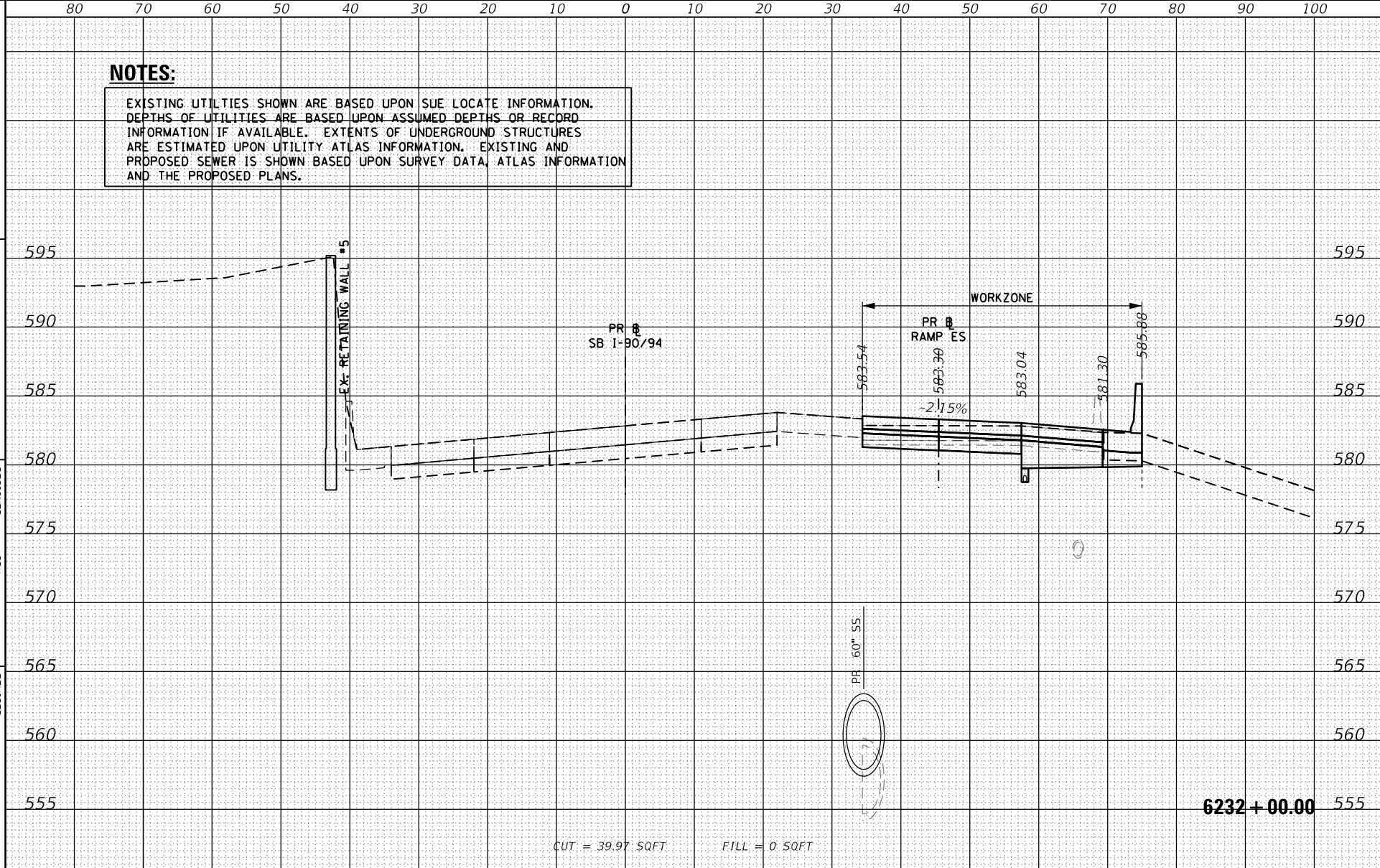
DESIGNED - SDH
 DRAWN - SDH
 CHECKED - MJE
 DATE - 1/29/2019

REVISIONS
 REVISION NO. DATE DESCRIPTION

STATE OF ILLINOIS
 DEPARTMENT OF TRANSPORTATION

CROSS SECTIONS
 SB I-90/94 MAINLINE - STAGE 5
 SCALE: 1/8" = 1'-0" HORIZ
 SHEET 1 OF 21 SHEETS STA. 6231+00.00 TO STA. 6232+00.00

DATE: 9/9/2019
 SECTION: 2015-01BR
 COUNTY: ILLINOIS
 CONTRACT NO.: 62A77



ORIGINAL SURVEY	SURVEYED	BY	DATE
NOTE BOOK	PLOTTED		
	TEMPLATE		
	AREAS		
	CHECKED		

FINAL SURVEY	SURVEYED	BY	DATE
NOTE BOOK	PLOTTED		
	TEMPLATE		
	AREAS		
	CHECKED		

FILE PATH = p:\AECOM\NA\AWSI\aeconline\local\AECOM_DS02.NA\Documents\01 Americas\Transportation\60269938 Circle\Phase 1\000_CAD\006_Roadway\Sheets\62A77 Contract\0162A77-SHT-XS-SB-ST05.dgn

NOTES:

EXISTING UTILITIES SHOWN ARE BASED UPON SUE LOCATE INFORMATION. DEPTHS OF UTILITIES ARE BASED UPON ASSUMED DEPTHS OR RECORD INFORMATION IF AVAILABLE. EXTENTS OF UNDERGROUND STRUCTURES ARE ESTIMATED UPON UTILITY ATLAS INFORMATION. EXISTING AND PROPOSED SEWER IS SHOWN BASED UPON SURVEY DATA, ATLAS INFORMATION AND THE PROPOSED PLANS.

AECOM
 200 EAST MICHIGAN AVENUE, SUITE 1400
 PHOENIX, ARIZONA 85001
 PHONE: (480) 351-7700 FAX: (480) 351-6800

DESIGNED - SDH
 DRAWN - SDH
 CHECKED - MJC
 DATE - 1/29/2019

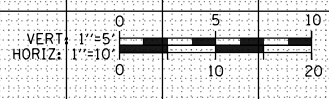
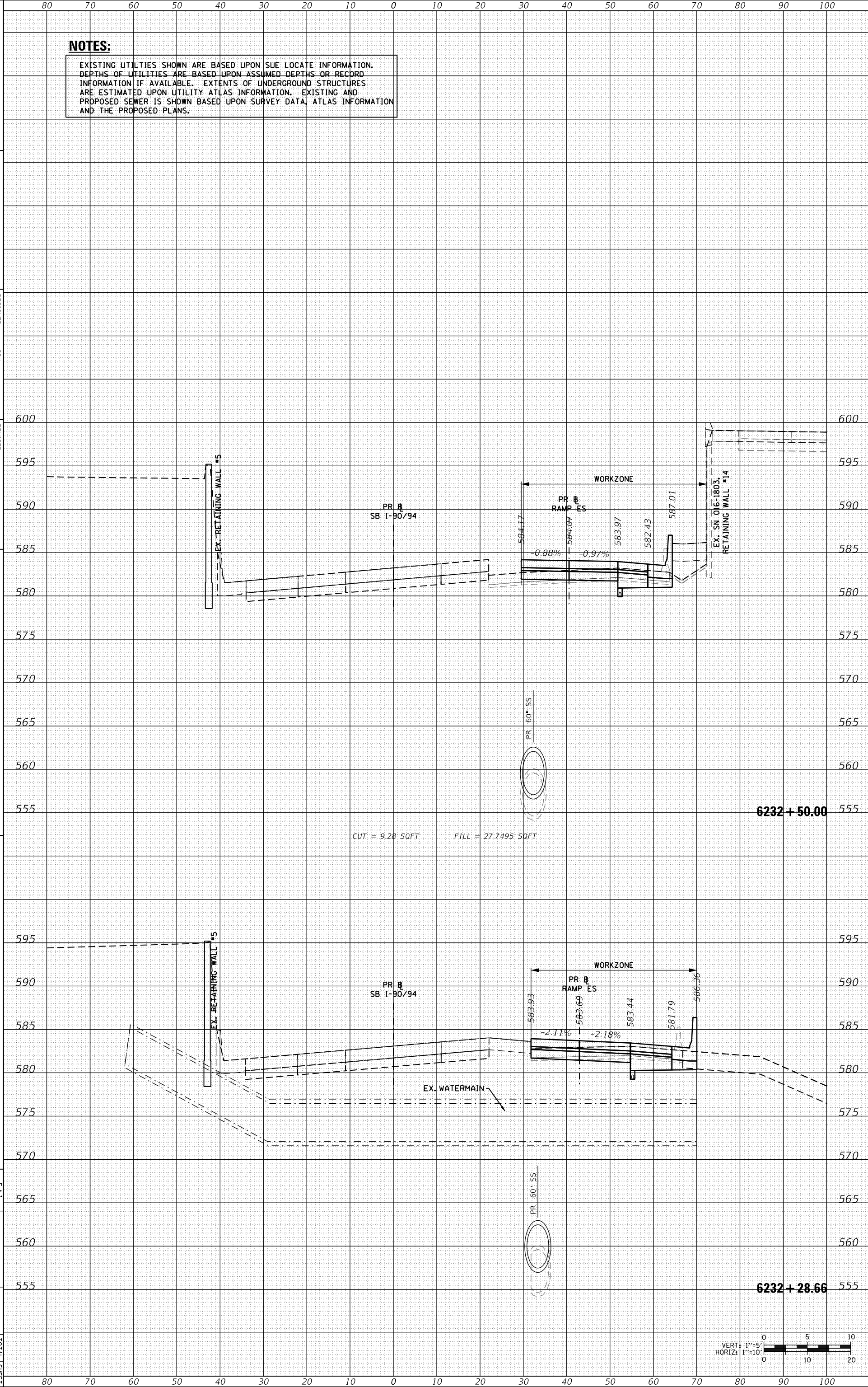
REVISIONS
 REVISION NO. DESCRIPTION DATE

STATE OF ILLINOIS
 DEPARTMENT OF TRANSPORTATION

SCALE: 1/8" = 1'-0"

SHEET 2 OF 21 SHEETS
 SB I-90/94 MAINLINE - STAGE 5
 STA. 6232+28.66 TO STA. 6232+50.00

DATE: 9/9/2015
 SECTION: 2015-01BR
 COUNTY: ILLINOIS
 TOTAL SHEETS: 1360
 SHEETS NO.: 1328
 CONTRACT NO.: 62A77



ORIGINAL SURVEY	SURVEYED _____	BY _____	DATE _____
NOTE BOOK	PLOTTED _____		
	TEMPLATE _____		
	AREAS _____		
	AREAS CHECKED _____		

FINAL SURVEY	SURVEYED _____	BY _____	DATE _____
NOTE BOOK	PLOTTED _____		
	TEMPLATE _____		
	AREAS _____		
	AREAS CHECKED _____		

FILE PATH = p:\AECOM\NA-AWSI\ecomonline\local\AECOM_DS02.NA\Documents\01 Americas\Transportation\60269938 Circle\Phase 1\000_CAD\006_Roadway\Sheets\62A77_Contract\0162A77-SHT-XS-SB-ST05.dgn

NOTES:

EXISTING UTILITIES SHOWN ARE BASED UPON SUE LOCATE INFORMATION. DEPTHS OF UTILITIES ARE BASED UPON ASSUMED DEPTHS OR RECORD INFORMATION IF AVAILABLE. EXTENTS OF UNDERGROUND STRUCTURES ARE ESTIMATED UPON UTILITY ATLAS INFORMATION. EXISTING AND PROPOSED SEWER IS SHOWN BASED UPON SURVEY DATA, ATLAS INFORMATION AND THE PROPOSED PLANS.

AECOM
 200 EAST MICHIGAN AVENUE, SUITE 1400
 ANN ARBOR, MI 48106-1500
 PHONE: (734) 317-1700 FAX: (734) 317-6800

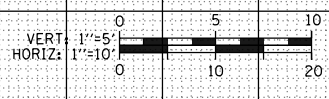
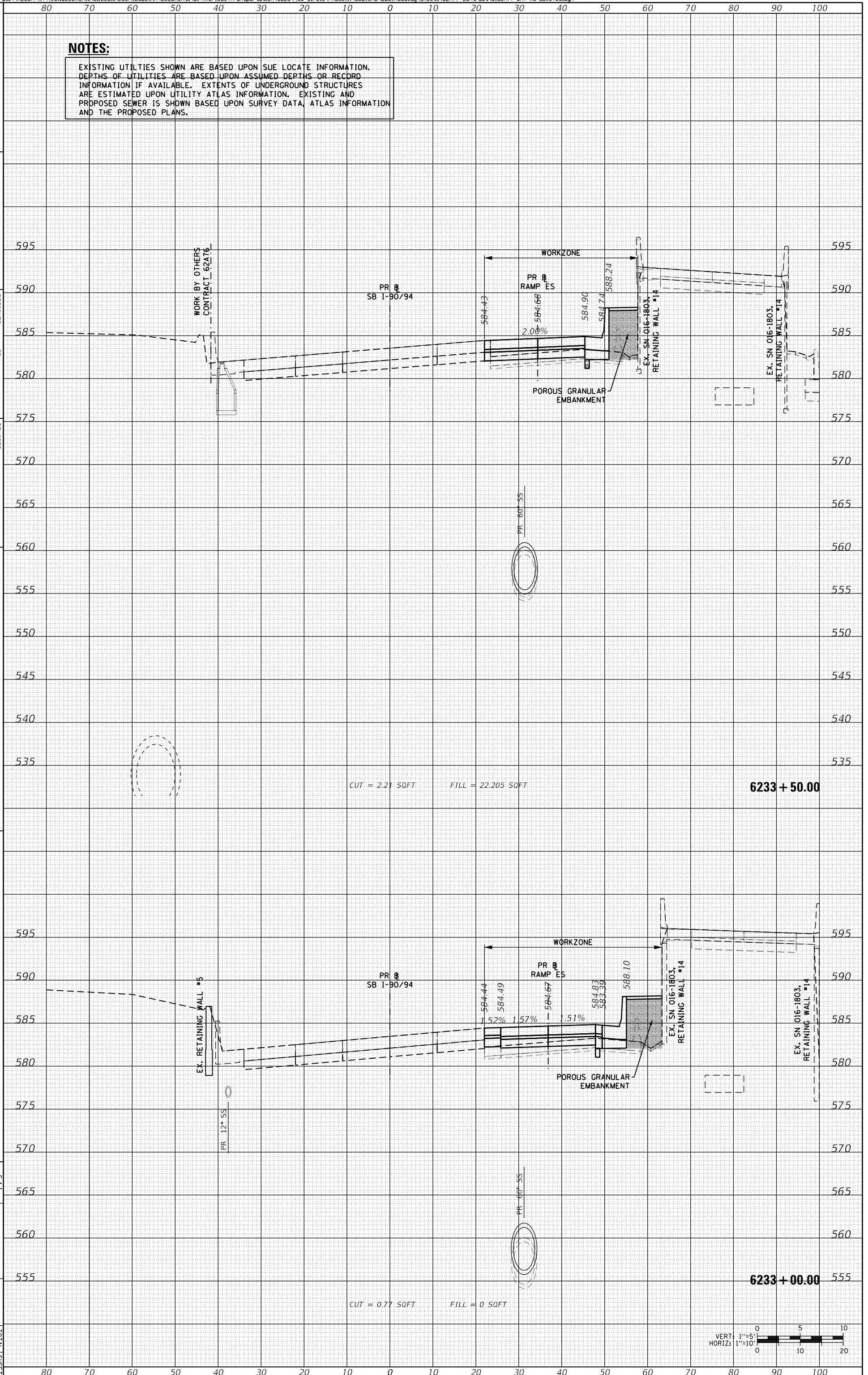
DESIGNED - SDH
 DRAWN - SDH
 CHECKED - MJE
 DATE - 1/29/2019

REVISIONS
 REVISION NO. DATE DESCRIPTION

STATE OF ILLINOIS
 DEPARTMENT OF TRANSPORTATION

CROSS SECTIONS
 SB I-90/94 MAINLINE - STAGE 5
 SCALE: 1/8" = 1'-0"
 SHEET 3 OF 21 SHEETS STA. 6233+00.00 TO STA. 6233+50.00

DATE: 9/09/2010
 SECTION: 2015-01BR
 COUNTY: ILLINOIS FED. AID PROJECT
 TOTAL SHEETS: 1360
 SHEETS NO.: 1329
 CONTRACT NO.: 62A77



ORIGINAL SURVEY	SURVEYED	BY	DATE
NOTE BOOK	PLOTTED		
	TEMPLATE		
	AREAS		
	AREAS CHECKED		

FINAL SURVEY	SURVEYED	BY	DATE
NOTE BOOK	PLOTTED		
	TEMPLATE		
	AREAS		
	AREAS CHECKED		

FILE PATH = p:\AECOM\NA\AWSI\ecomonline\local\AECOM_DS02_NA\Documents\01_Americas\Transportation\60269938_Circle\Phase_1\11000_CAD\006_Roadway\Sheets\62A77_Contract\0162A77-SHT-XS-SB.STG5.dgn

NOTES:

EXISTING UTILITIES SHOWN ARE BASED UPON SUE LOCATE INFORMATION. DEPTHS OF UTILITIES ARE BASED UPON ASSUMED DEPTHS OR RECORD INFORMATION IF AVAILABLE. EXTENTS OF UNDERGROUND STRUCTURES ARE ESTIMATED UPON UTILITY ATLAS INFORMATION. EXISTING AND PROPOSED SEWER IS SHOWN BASED UPON SURVEY DATA, ATLAS INFORMATION AND THE PROPOSED PLANS.

AECOM
 200 EAST WISCONSIN AVENUE, SUITE 1400
 PHOENIX, ARIZONA 85001-1700 FAX: (602) 374-6800

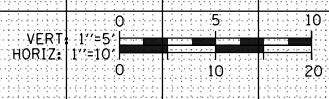
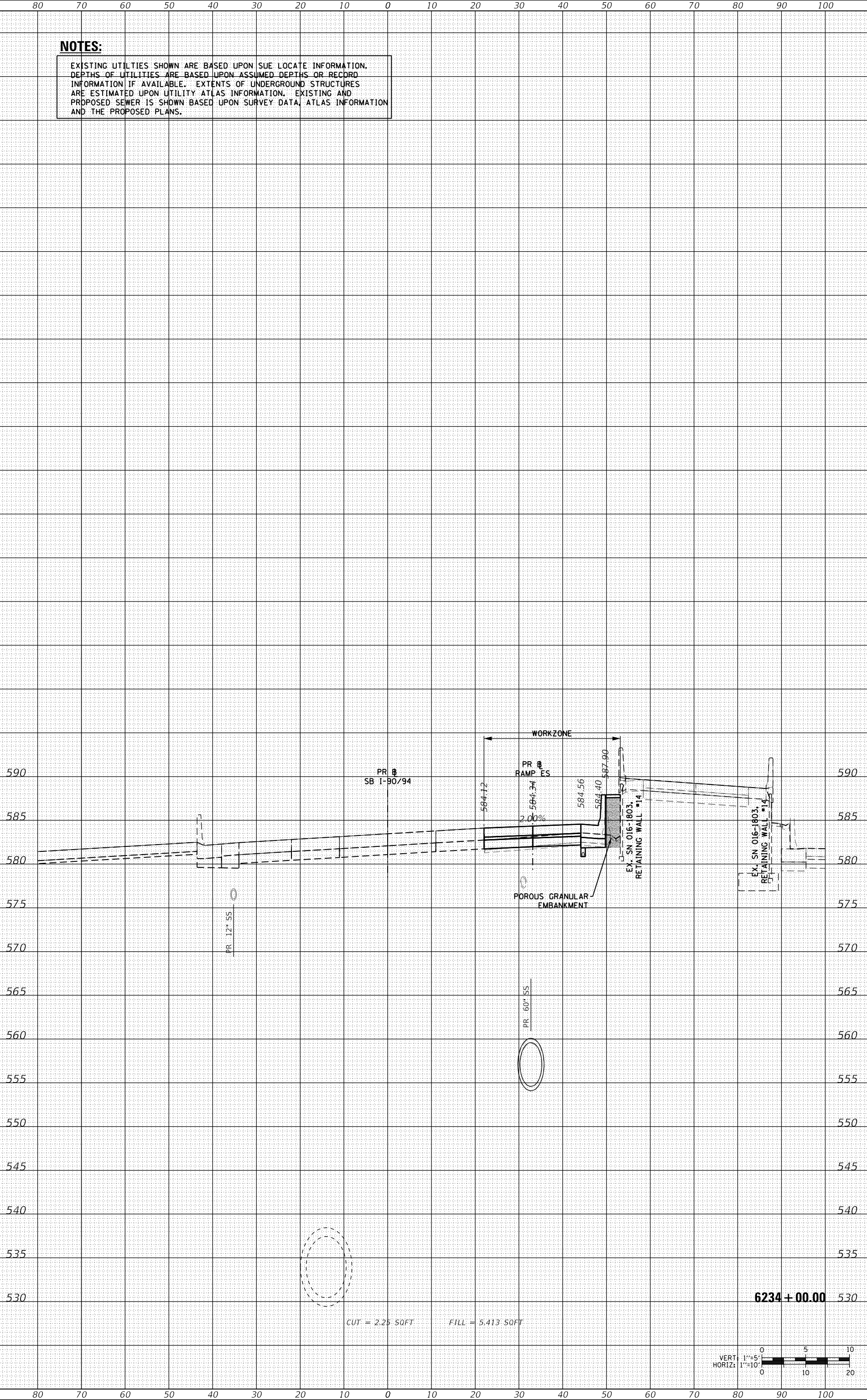
DESIGNED - SDH
 DRAWN - SDH
 CHECKED - MJE
 DATE - 1/29/2019

REVISIONS

STATE OF ILLINOIS
 DEPARTMENT OF TRANSPORTATION

SCALE: 1/8" = 1'-0"
 SHEET 4 OF 21 SHEETS
 STA. 6234+00.00 TO STA. 6234+00.00

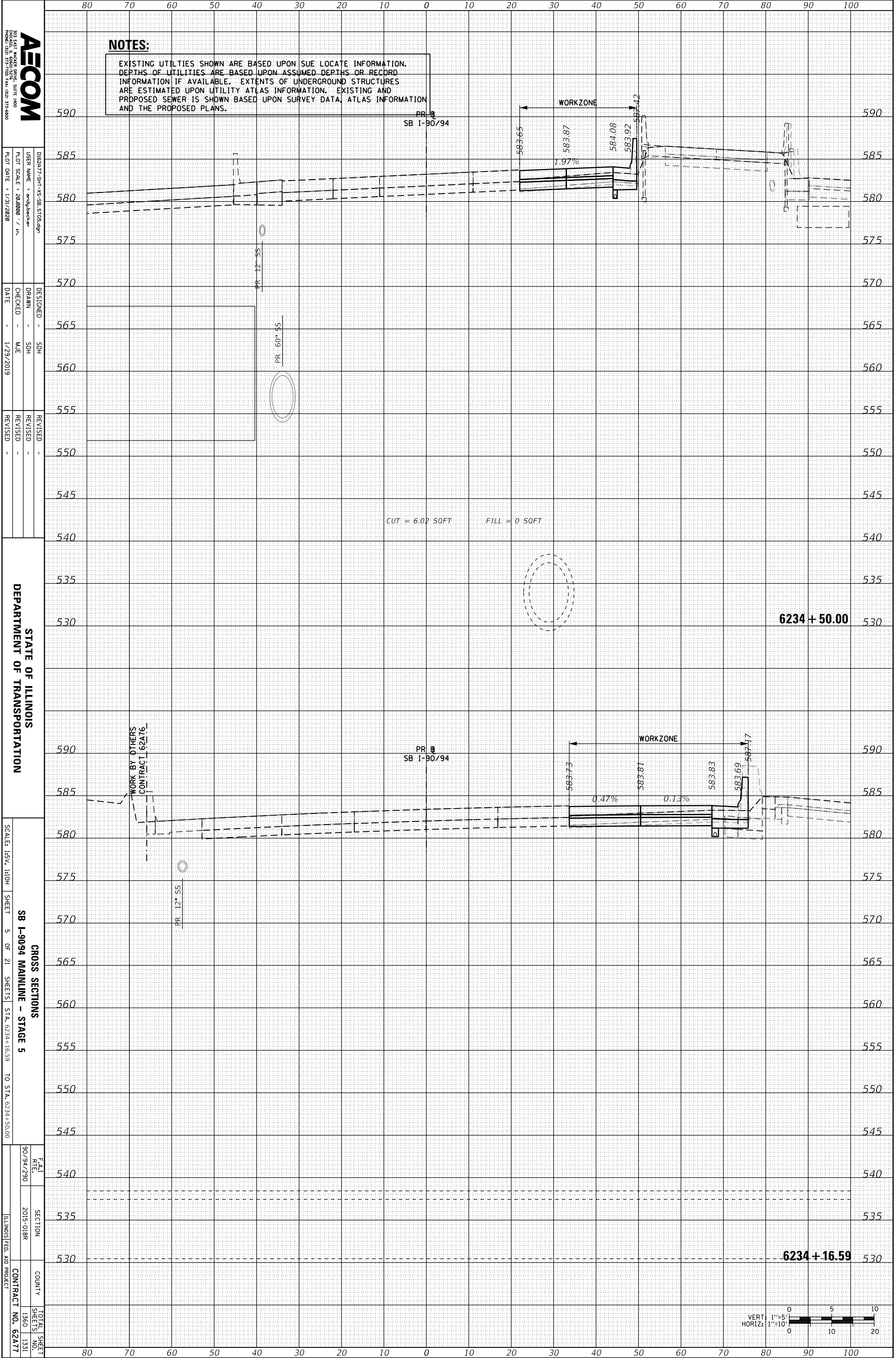
CROSS SECTIONS
 SB I-90/94 MAINLINE - STAGE 5
 EAST RITE 90/94/290
 SECTION 2015-01BR
 ILLINOIS FED. AID PROJECT
 TOTAL SHEET SHEETS NO. 1360 1330
 CONTRACT NO. 62A77



ORIGINAL SURVEY	SURVEYED	BY	DATE
NOTE BOOK	PLOTTED		
	TEMPLATE		
	AREAS		
	AREAS CHECKED		

FINAL SURVEY	SURVEYED	BY	DATE
NOTE BOOK	PLOTTED		
	TEMPLATE		
	AREAS		
	AREAS CHECKED		

FILE PATH = p:\AECOM\NA-AWSI\ecomonline\local\AECOM_DS02.NA\Documents\01 Americas\Transportation\6269938 Circle\Phase 1\11000.CAD\006_Roadway\Sheets\62A77 Contract\0162A77-SHT-XS-SB-STG5.dgn



NOTES:

EXISTING UTILITIES SHOWN ARE BASED UPON SUE LOCATE INFORMATION. DEPTHS OF UTILITIES ARE BASED UPON ASSUMED DEPTHS OR RECORD INFORMATION IF AVAILABLE. EXTENTS OF UNDERGROUND STRUCTURES ARE ESTIMATED UPON UTILITY ATLAS INFORMATION. EXISTING AND PROPOSED SEWER IS SHOWN BASED UPON SURVEY DATA, ATLAS INFORMATION AND THE PROPOSED PLANS.

AECOM
 200 EAST MICHIGAN AVENUE, SUITE 1400
 PHOENIX, ARIZONA 85001-4244
 PHONE: (480) 313-7000 FAX: (480) 313-6800

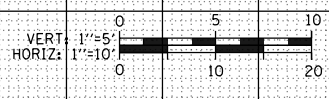
DESIGNED - SDH
 DRAWN - SDH
 CHECKED - MJE
 DATE - 1/29/2019

REVISIONS
 REVISION NO. DATE DESCRIPTION

STATE OF ILLINOIS
 DEPARTMENT OF TRANSPORTATION

CROSS SECTIONS
 SB 1-90/94 MAINLINE - STAGE 5
 SCALE: 1/8" = 1'-0" SHEET 5 OF 21 SHEETS STA. 6234+16.59 TO STA. 6234+50.00

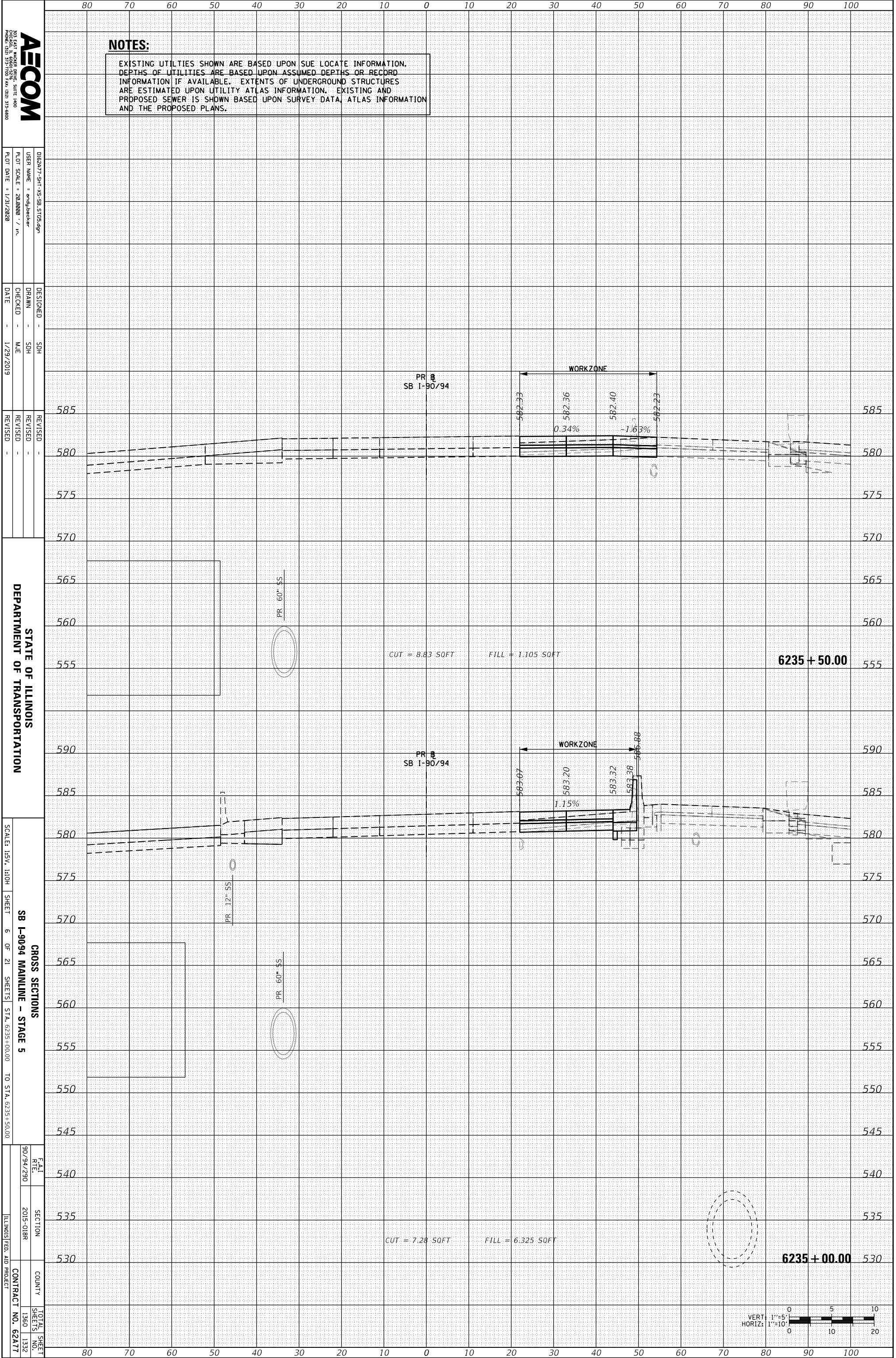
DATE: 9/09/2010 SECTION: 2015-01BR COUNTY: TOTAL SHEETS: 1360 SHEETS NO.: 1331 ILLINOIS FED. AID PROJECT: CONTRACT NO. 62A77



ORIGINAL SURVEY	SURVEYED	BY	DATE
NOTE BOOK	PLOTTED		
	TEMPLATE		
	AREAS		
	CHECKED		

FINAL SURVEY	SURVEYED	BY	DATE
NOTE BOOK	PLOTTED		
	TEMPLATE		
	AREAS		
	CHECKED		

FILE PATH = p:\AECOM\NA\AWSI\ecomonline\local\AECOM_DS02.NA\Documents\01 Americas\Transportation\60269938 Circle\Phase 1\1000.CAD\006_Roadway\Sheets\62A77 Contract\0162A77-SHT-XS-SB.STG5.dgn



NOTES:
 EXISTING UTILITIES SHOWN ARE BASED UPON SUE LOCATE INFORMATION. DEPTHS OF UTILITIES ARE BASED UPON ASSUMED DEPTHS OR RECORD INFORMATION IF AVAILABLE. EXTENTS OF UNDERGROUND STRUCTURES ARE ESTIMATED UPON UTILITY ATLAS INFORMATION. EXISTING AND PROPOSED SEWER IS SHOWN BASED UPON SURVEY DATA, ATLAS INFORMATION AND THE PROPOSED PLANS.

AECOM
 200 EAST MICHIGAN AVENUE, SUITE 1400
 PHOENIX, ARIZONA 85001-1000 FAX: (602) 375-8800

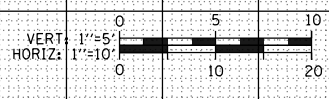
0162A77-SHT-XS-SB-STG5.dgn
 USER NAME = endjbecker
 PLOT SCALE = 20.0000 / in.
 PLOT DATE = 1/31/2020

DESIGNED - SDH
 DRAWN - SDH
 CHECKED - MJE
 DATE - 1/29/2019

REVISIONS
 REVISION -
 REVISION -
 REVISION -

STATE OF ILLINOIS
 DEPARTMENT OF TRANSPORTATION
 SCALE: 1/8" = 1'-0"
 SHEET 6 OF 21 SHEETS
 STA. 6235+00.00 TO STA. 6235+50.00

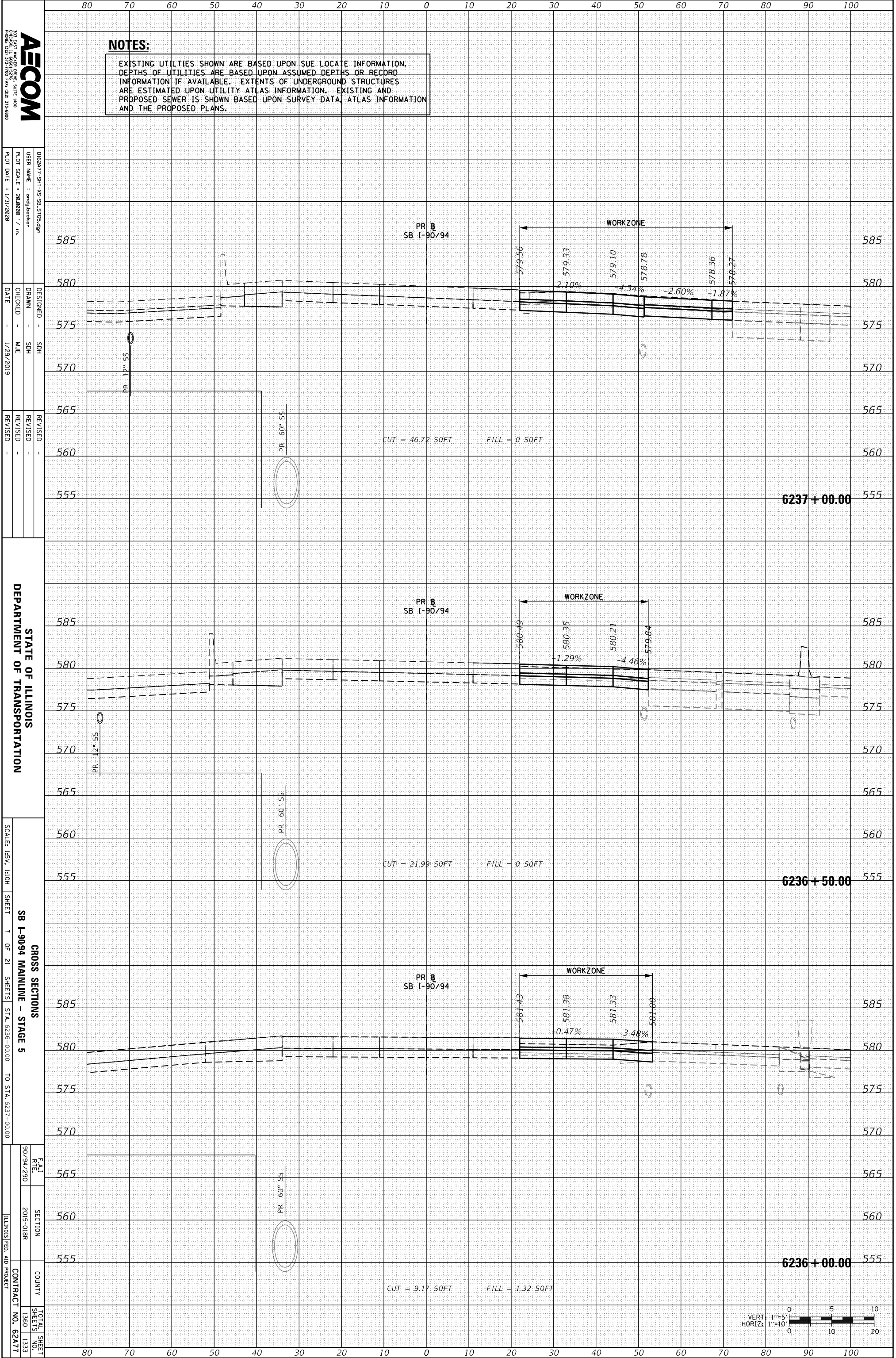
CROSS SECTIONS
 SB 1-90/94 MAINLINE - STAGE 5
 DATE: 9/02/200
 SECTION: 2015-01BR
 COUNTY: ILLINOIS FED. AID PROJECT
 TOTAL SHEETS: 1360
 SHEETS NO.: 1332
 CONTRACT NO.: 62A77



ORIGINAL SURVEY	SURVEYED	BY	DATE
NOTE BOOK	PLOTTED		
	TEMPLATE		
	AREAS		
	CHECKED		

FINAL SURVEY	SURVEYED	BY	DATE
NOTE BOOK	PLOTTED		
	TEMPLATE		
	AREAS		
	CHECKED		

FILE PATH = p:\AECOM\NA-AWSI\ecomonline\local\AECOM_DS02\NA\Documents\01 Americas\Transportation\60269938 Circle\Phase 1\11000_CAD\006_Roadway\Sheets\62A77 Contract\0162A77-SHT-XS-SB-ST05.dgn



NOTES:
 EXISTING UTILITIES SHOWN ARE BASED UPON SUE LOCATE INFORMATION. DEPTHS OF UTILITIES ARE BASED UPON ASSUMED DEPTHS OR RECORD INFORMATION IF AVAILABLE. EXTENTS OF UNDERGROUND STRUCTURES ARE ESTIMATED UPON UTILITY ATLAS INFORMATION. EXISTING AND PROPOSED SEWER IS SHOWN BASED UPON SURVEY DATA, ATLAS INFORMATION AND THE PROPOSED PLANS.

AECOM
 200 EAST MICHIGAN AVENUE, SUITE 1400
 ANN ARBOR, MI 48106-1500
 PHONE: (734) 317-1700 FAX: (734) 317-6800

DESIGNED BY: SDH
 DRAWN BY: SDH
 CHECKED BY: MJE
 DATE: 1/29/2019

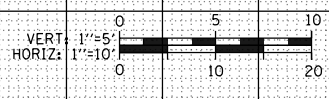
REVISIONS:
 REVISION NO. | DATE | DESCRIPTION

STATE OF ILLINOIS
 DEPARTMENT OF TRANSPORTATION

SCALE: 1/8" = 1'-0"
 SHEET 7 OF 21

CROSS SECTIONS
 SB 1-90/94 MAINLINE - STAGE 5

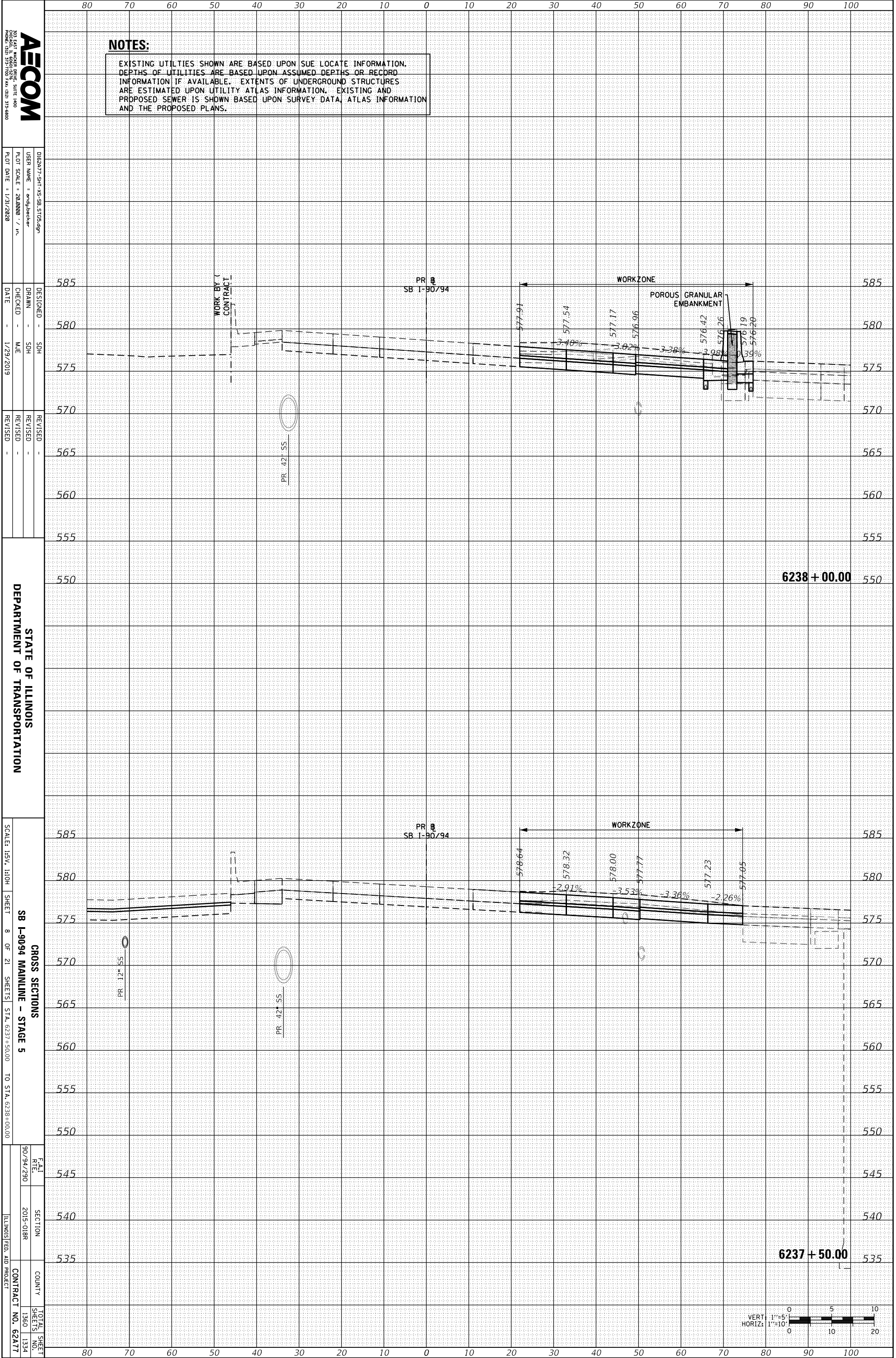
DATE: 9/09/2010
 SECTION: 2015-01BR
 COUNTY: ILLINOIS
 CONTRACT NO.: 62A77



ORIGINAL SURVEY	SURVEYED	BY	DATE
NOTE BOOK	PLOTTED		
	TEMPLATE		
	AREAS		
	AREAS CHECKED		

FINAL SURVEY	SURVEYED	BY	DATE
NOTE BOOK	PLOTTED		
	TEMPLATE		
	AREAS		
	AREAS CHECKED		

FILE PATH = p:\a\AECOM\NA-AWSI\aeconline\local\AECOM_DS02_NA\Documents\01 Americas\Transportation\60269938 Circle\Phase 1\11000.CAD\006_Roadway\Sheets\62A77 Contract\0162A77-SHT-XS-SB-STG5.dgn



NOTES:
 EXISTING UTILITIES SHOWN ARE BASED UPON SUE LOCATE INFORMATION. DEPTHS OF UTILITIES ARE BASED UPON ASSUMED DEPTHS OR RECORD INFORMATION IF AVAILABLE. EXTENTS OF UNDERGROUND STRUCTURES ARE ESTIMATED UPON UTILITY ATLAS INFORMATION. EXISTING AND PROPOSED SEWER IS SHOWN BASED UPON SURVEY DATA, ATLAS INFORMATION AND THE PROPOSED PLANS.

AECOM
 200 EAST MICHIGAN AVENUE, SUITE 1400
 PHOENIX, ARIZONA 85001-1700 FAX: (480) 371-8800

0162A77-SHT-XS-SB-STG5.dgn
 USER NAME = endjbecker
 PLOT SCALE = 20.0000 / in.
 PLOT DATE = 1/31/2020

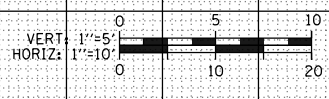
DESIGNED - SDH
 DRAWN - SDH
 CHECKED - MAE
 DATE - 1/29/2019

REVISED -
 REVISED -
 REVISED -

STATE OF ILLINOIS
 DEPARTMENT OF TRANSPORTATION

SCALE: 1/8" = 1'-0"
 SHEET 8 OF 21 SHEETS
 STA. 6237+50.00 TO STA. 6238+00.00

CROSS SECTIONS
 SB L-9094 MAINLINE - STAGE 5
 TOTAL SHEET NO. 1360
 SHEETS NO. 1334
 ILLINOIS FED. AID PROJECT
 CONTRACT NO. 62A77



ORIGINAL SURVEY	SURVEYED	BY	DATE
NOTE BOOK	PLOTTED		
	TEMPLATE		
	AREAS		
	CHECKED		

FINAL SURVEY	SURVEYED	BY	DATE
NOTE BOOK	PLOTTED		
	TEMPLATE		
	AREAS		
	CHECKED		

FILE PATH = p:\AECOM\NA-AWSI\ecomonline\local\AECOM_DS02\NA\Documents\01 Americas\Transportation\60269938 Circle\Phase 1\11000_CAD\006_Roadway\Sheets\62A77 Contract\0162A77-SHT-XS-SB-STG5.dgn

NOTES:

EXISTING UTILITIES SHOWN ARE BASED UPON SUE LOCATE INFORMATION. DEPTHS OF UTILITIES ARE BASED UPON ASSUMED DEPTHS OR RECORD INFORMATION IF AVAILABLE. EXTENTS OF UNDERGROUND STRUCTURES ARE ESTIMATED UPON UTILITY ATLAS INFORMATION. EXISTING AND PROPOSED SEWER IS SHOWN BASED UPON SURVEY DATA, ATLAS INFORMATION AND THE PROPOSED PLANS.

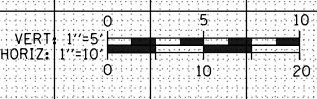

AECOM
 200 EAST MICHIGAN AVENUE, SUITE 1400
 ANN ARBOR, MI 48106-1500
 PHONE: (734) 317-1700 FAX: (734) 317-6800

DESIGNED - SDH	REVISIONS
DRAWN - SDH	1
CHECKED - MJE	2
DATE - 1/29/2019	

STATE OF ILLINOIS
 DEPARTMENT OF TRANSPORTATION

CROSS SECTIONS
 SB I-90/94 MAINLINE - STAGE 5
 SCALE: 1/8" V, 1/10" H
 SHEET 9 OF 21 SHEETS
 STA. 6238+50.00 TO STA. 6239+50.00

DATE	SECTION	COUNTY	TOTAL SHEETS
9/0/94/290	2015-01BR	1360	1335
	ILLINOIS FED. AID PROJECT	CONTRACT NO. 62A77	



ORIGINAL SURVEY	SURVEYED	BY	DATE
NOTE BOOK	PLOTTED		
	TEMPLATE		
	AREAS		
	AREAS CHECKED		

FINAL SURVEY	SURVEYED	BY	DATE
NOTE BOOK	PLOTTED		
	TEMPLATE		
	AREAS		
	AREAS CHECKED		

FILE PATH = p:\AECOM\NA-AWSI\ecomonline\local\AECOM_DS02.NA\Documents\01 Americas\Transportation\60269938 Circle\Phase 1\1000.CAD\006_Roadway\Sheets\62A77 Contract\0162A77-SHT-XS-SB.STG5.dgn

NOTES:

EXISTING UTILITIES SHOWN ARE BASED UPON SUE LOCATE INFORMATION. DEPTHS OF UTILITIES ARE BASED UPON ASSUMED DEPTHS OR RECORD INFORMATION IF AVAILABLE. EXTENTS OF UNDERGROUND STRUCTURES ARE ESTIMATED UPON UTILITY ATLAS INFORMATION. EXISTING AND PROPOSED SEWER IS SHOWN BASED UPON SURVEY DATA, ATLAS INFORMATION AND THE PROPOSED PLANS.

AECOM
 200 EAST MICHIGAN AVENUE, SUITE 1400
 ANN ARBOR, MI 48106-1500
 PHONE: (734) 317-1700 FAX: (734) 317-4800

0162A77-SHT-XS-SB-STG5.dgn
 USER NAME = endjbecker
 PLOT SCALE = 20.0000 / in.
 PLOT DATE = 1/31/2020

DESIGNED - SDH
 DRAWN - SDH
 CHECKED - MJE
 DATE - 1/29/2019

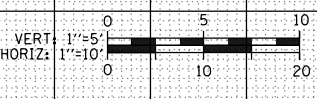
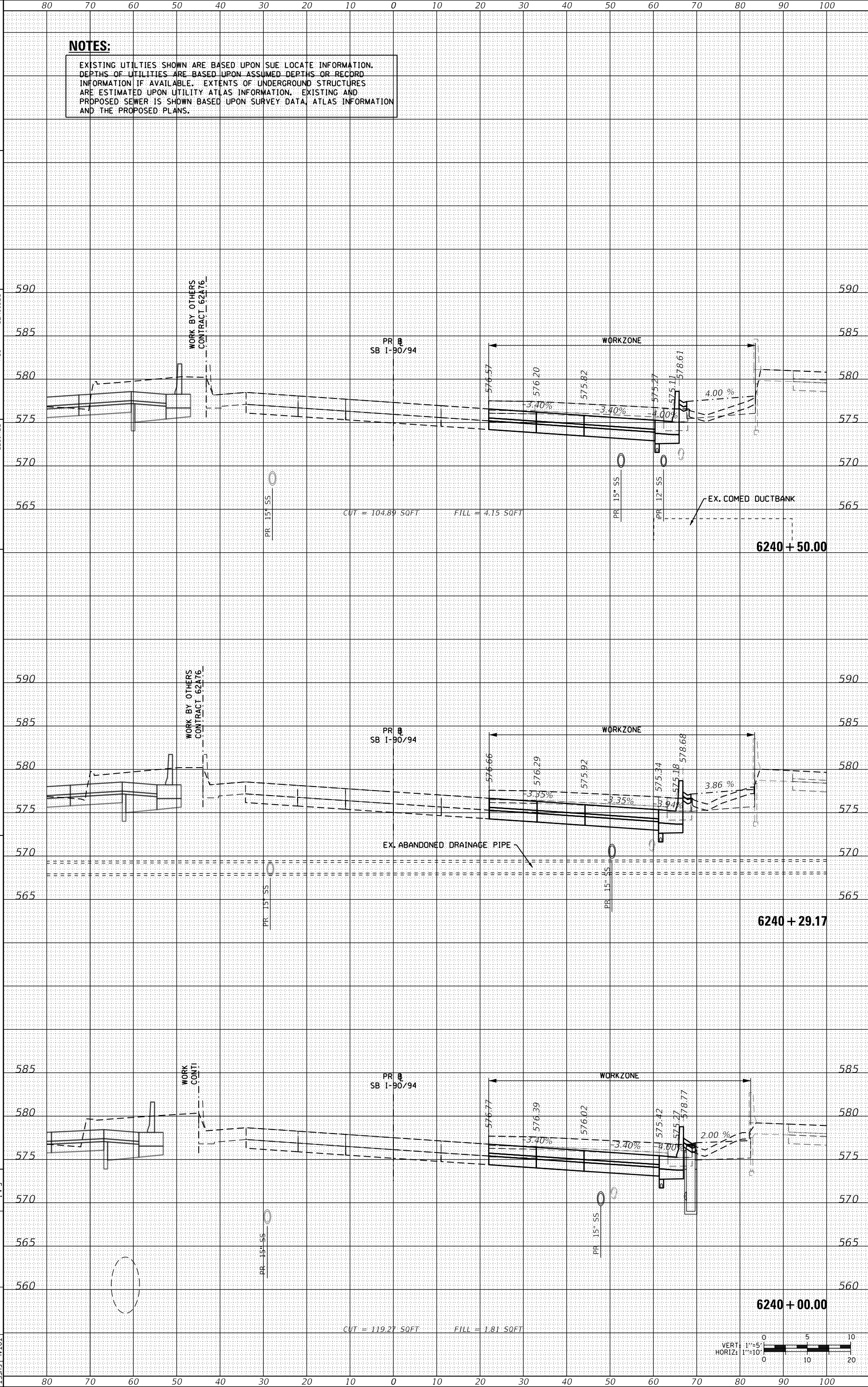
REVISIONS
 REVISION -
 REVISION -
 REVISION -

STATE OF ILLINOIS
 DEPARTMENT OF TRANSPORTATION

SCALE: 1/8" = 1'-0"
 SHEET 10 OF 21 SHEETS
 STA. 6240+00.00 TO STA. 6240+50.00

CROSS SECTIONS
 SB I-90/94 MAINLINE - STAGE 5

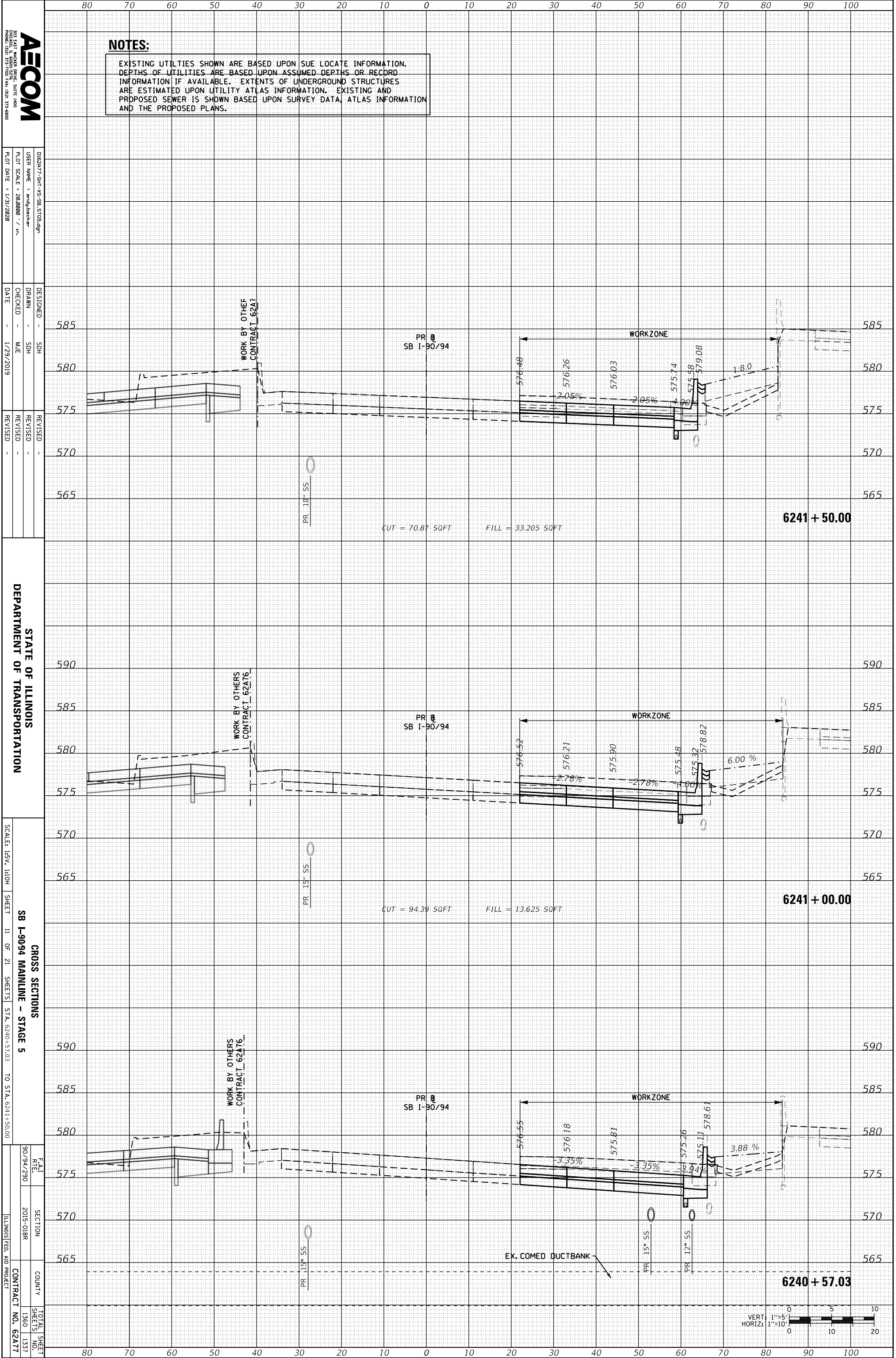
DATE: 9/0/94/290
 SECTION: 2015-01BR
 COUNTY: ILLINOIS
 CONTRACT NO.: 62A77



ORIGINAL SURVEY	SURVEYED	BY	DATE
NOTE BOOK	PLOTTED		
	TEMPLATE		
	AREAS		
	CHECKED		

FINAL SURVEY	SURVEYED	BY	DATE
NOTE BOOK	PLOTTED		
	TEMPLATE		
	AREAS		
	CHECKED		

FILE PATH = p:\AECOM\NA\AWSI.aecomonline.local\AECOM_DS02.NA\Documents\01 Americas\Transportation\60269938 Circle\Phase 1\1000.CAD\006_Roadway\Sheets\62A77 Contract\0162A77-SHT-XS-SB.STG.dgn



NOTES:
 EXISTING UTILITIES SHOWN ARE BASED UPON SUE LOCATE INFORMATION. DEPTHS OF UTILITIES ARE BASED UPON ASSUMED DEPTHS OR RECORD INFORMATION IF AVAILABLE. EXTENTS OF UNDERGROUND STRUCTURES ARE ESTIMATED UPON UTILITY ATLAS INFORMATION. EXISTING AND PROPOSED SEWER IS SHOWN BASED UPON SURVEY DATA, ATLAS INFORMATION AND THE PROPOSED PLANS.

AECOM
 200 EAST MICHIGAN AVENUE, SUITE 1400
 ANN ARBOR, MI 48106-1500
 PHONE: (734) 317-1700 FAX: (734) 317-6800

0162A77-SHT-XS-SB.STG.dgn
 USER NAME = endjbecker
 PLOT SCALE = 20.0000 / in.
 PLOT DATE = 1/31/2020

DESIGNED - SDH
 DRAWN - SDH
 CHECKED - MJE
 DATE - 1/29/2019

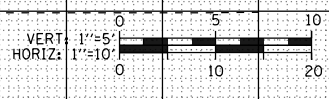
REVISIONS

STATE OF ILLINOIS
 DEPARTMENT OF TRANSPORTATION

SCALE: 1/8" = 1'-0"
 SHEET 11 OF 21 SHEETS

CROSS SECTIONS
 SB 1-90/94 MAINLINE - STAGE 5
 STA. 6240+57.03 TO STA. 6241+50.00

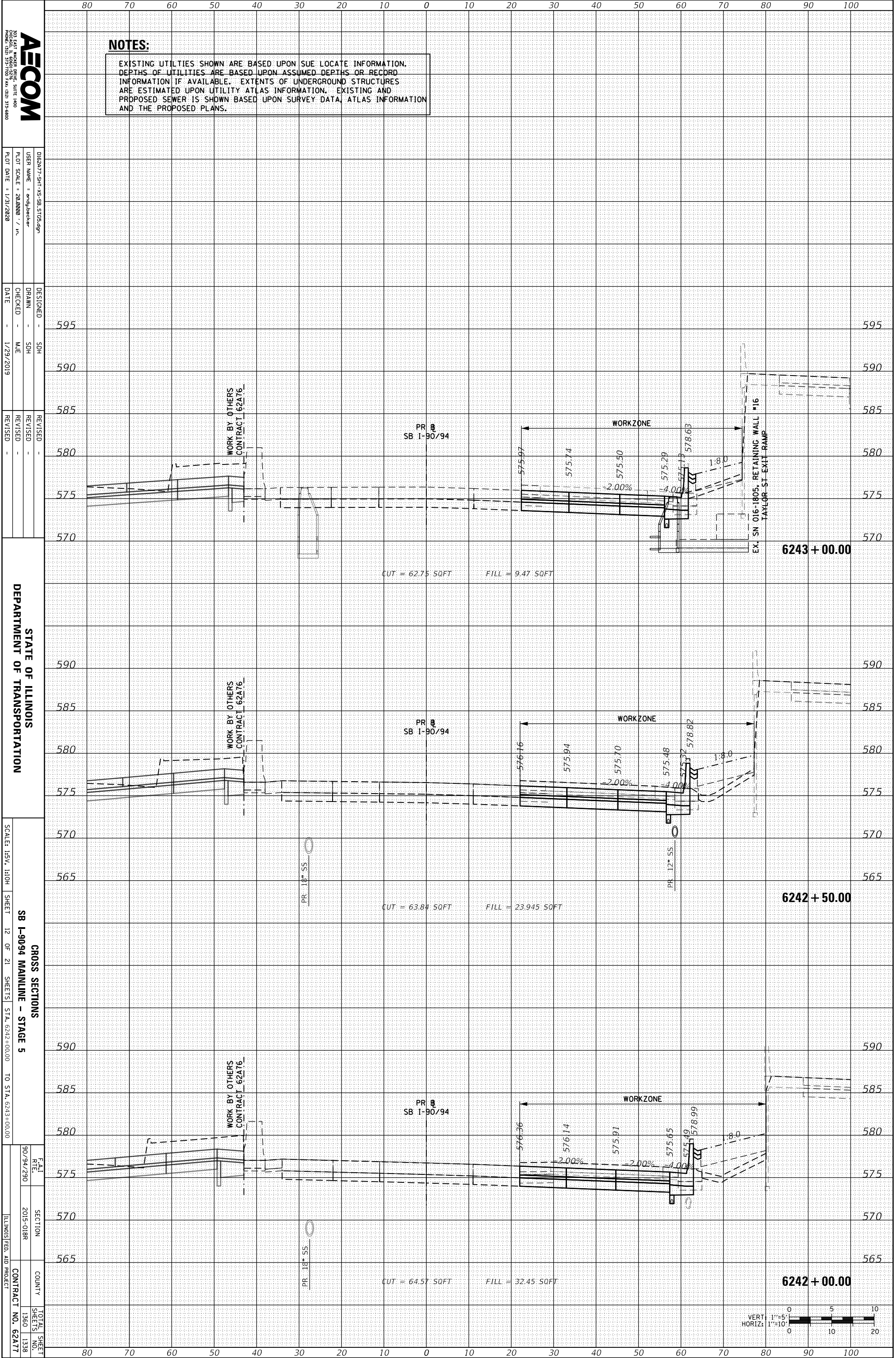
FAI R/E 90/94/290
 SECTION 2015-01BR
 COUNTY ILLINOIS FED. AID PROJECT
 TOTAL SHEET SHEETS NO. 1360
 SHEETS NO. 1337
 CONTRACT NO. 62A77



ORIGINAL SURVEY	SURVEYED	BY	DATE
NOTE BOOK	PLOTTED		
	TEMPLATE		
	AREAS		
	AREAS CHECKED		

FINAL SURVEY	SURVEYED	BY	DATE
NOTE BOOK	PLOTTED		
	TEMPLATE		
	AREAS		
	AREAS CHECKED		

FILE PATH = p:\AECOM\NA-AWSI\ecom\online\local\AECOM_DS02.NA\Documents\01 Americas\Transportation\60269938 Circle\Phase 1\11000_CAD\006_Roadway\Sheets\62A77 Contract\0162A77-SHT-XS-SB-ST05.dgn



NOTES:

EXISTING UTILITIES SHOWN ARE BASED UPON SUE LOCATE INFORMATION. DEPTHS OF UTILITIES ARE BASED UPON ASSUMED DEPTHS OR RECORD INFORMATION IF AVAILABLE. EXTENTS OF UNDERGROUND STRUCTURES ARE ESTIMATED UPON UTILITY ATLAS INFORMATION. EXISTING AND PROPOSED SEWER IS SHOWN BASED UPON SURVEY DATA, ATLAS INFORMATION AND THE PROPOSED PLANS.

AECOM
 200 EAST MICHIGAN AVENUE, SUITE 4000
 ANN ARBOR, MI 48106-1500
 PHONE: (734) 517-1700 FAX: (734) 517-6800

0162A77-SHT-XS-SB-ST05.dgn
 USER NAME = endjbecker
 PLOT SCALE = 28.0000 / in.
 PLOT DATE = 1/31/2020

DESIGNED - SDH
 DRAWN - SDH
 CHECKED - MJE
 DATE - 1/29/2019

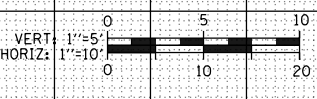
REVISIONS
 REVISION -
 REVISION -
 REVISION -

STATE OF ILLINOIS
 DEPARTMENT OF TRANSPORTATION

SCALE: 1/8" = 1'-0"
 SHEET 12 OF 21 SHEETS
 STA. 6242+00.00 TO STA. 6243+00.00

CROSS SECTIONS
 SB 1-90/94 MAINLINE - STAGE 5

FAI R/E 90/94/290
 SECTION 2015-01BR
 COUNTY ILLINOIS FED. AID PROJECT
 TOTAL SHEET SHEETS NO. 1360
 SHEETS NO. 1338
 CONTRACT NO. 62A77



ORIGINAL SURVEY	SURVEYED	BY	DATE
NOTE BOOK	PLOTTED		
	TEMPLATE		
	AREAS		
	CHECKED		

FINAL SURVEY	SURVEYED	BY	DATE
NOTE BOOK	PLOTTED		
	TEMPLATE		
	AREAS		
	CHECKED		

FILE PATH = p:\aecom\NA-AWSI\acconline\local\AECOM_DS02.NA\Documents\01 Americas\Transportation\60269938 Circle\Phase.II\000.CAD\006.Roadway\Sheets\62A77 Contract\0162A77-SHT-XS-SB.STG5.dgn

NOTES:

EXISTING UTILITIES SHOWN ARE BASED UPON SUE LOCATE INFORMATION. DEPTHS OF UTILITIES ARE BASED UPON ASSUMED DEPTHS OR RECORD INFORMATION IF AVAILABLE. EXTENTS OF UNDERGROUND STRUCTURES ARE ESTIMATED UPON UTILITY ATLAS INFORMATION. EXISTING AND PROPOSED SEWER IS SHOWN BASED UPON SURVEY DATA, ATLAS INFORMATION AND THE PROPOSED PLANS.

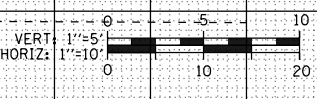
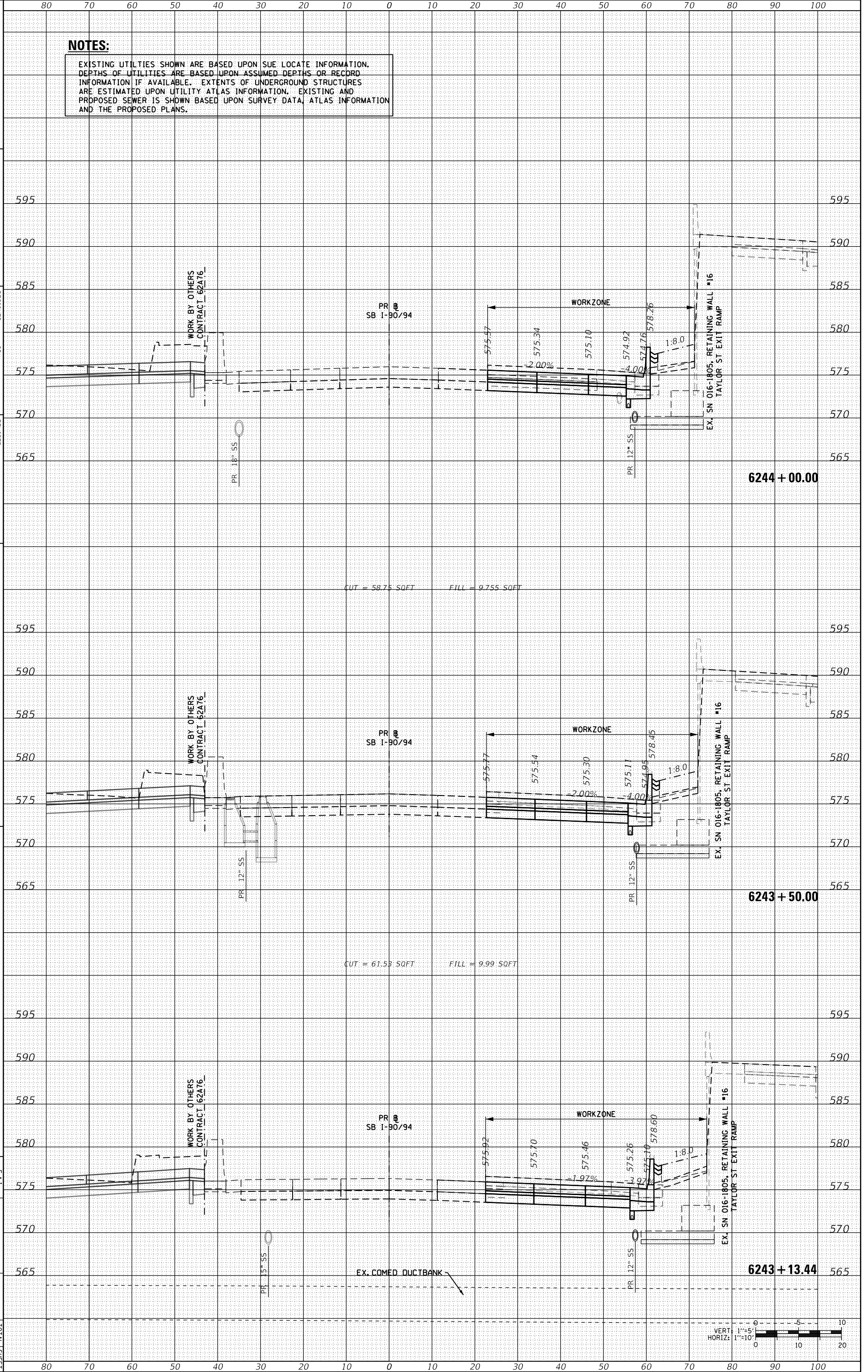
AECOM
 200 EAST MADISON AVENUE, SUITE 1400
 CHICAGO, ILLINOIS 60601
 PHONE: (312) 517-7000 FAX: (312) 517-8800

DESIGNED - SDH	REVISIONS
DRAWN - SDH	1
CHECKED - MJE	2
DATE - 1/29/2019	

STATE OF ILLINOIS
 DEPARTMENT OF TRANSPORTATION

SCALE: 1/8" = 1'-0"
 SHEET 13 OF 21 SHEETS
 STA. 6243+13.44 TO STA. 6244+00.00

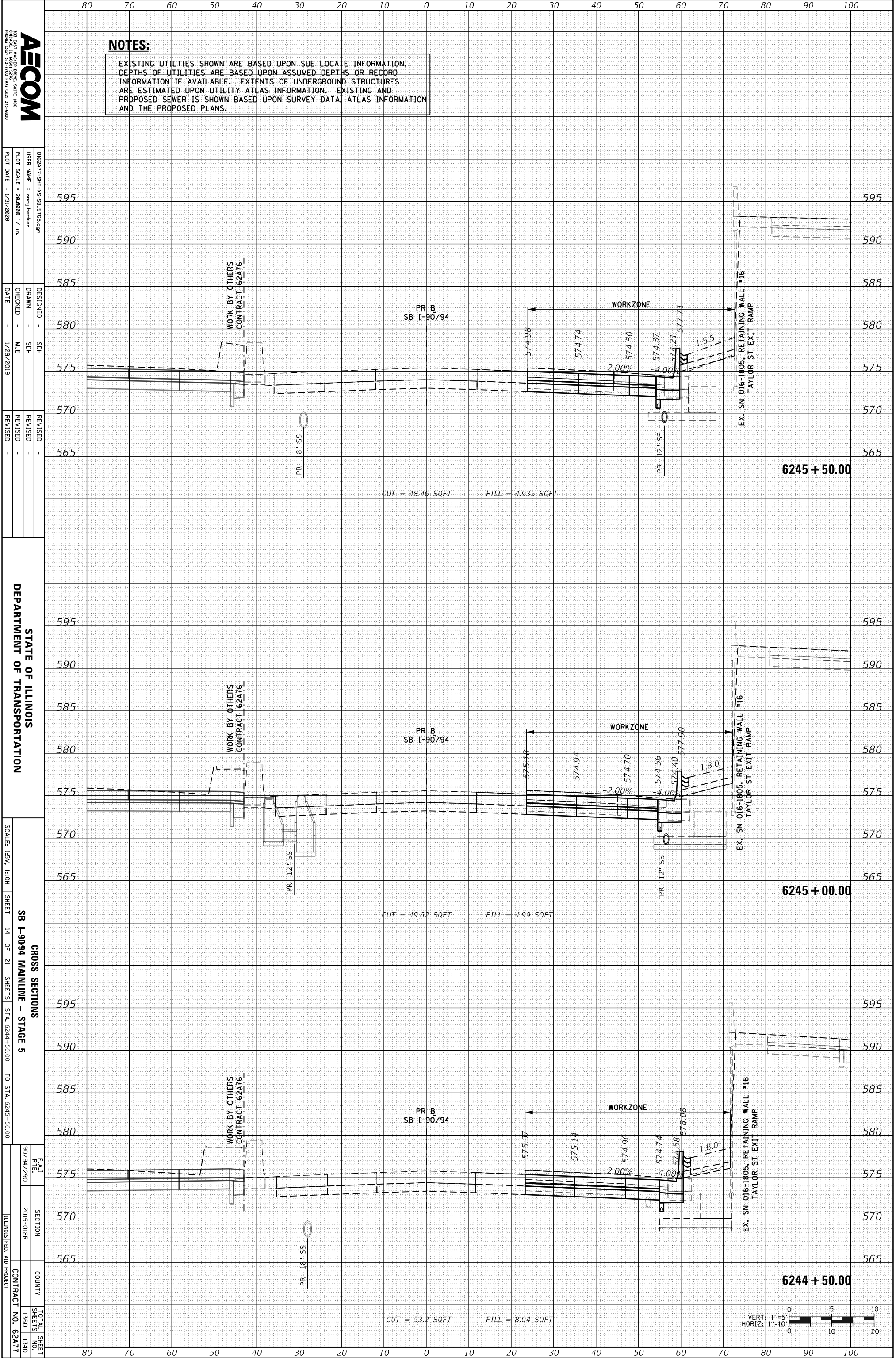
DATE	SECTION	COUNTY	TOTAL SHEETS
9/09/2015	2015-01BR		1360
			1339
			CONTRACT NO. 62A77



ORIGINAL SURVEY	SURVEYED	BY	DATE
NOTE BOOK	PLOTTED		
	TEMPLATE		
	AREAS		
	CHECKED		

FINAL SURVEY	SURVEYED	BY	DATE
NOTE BOOK	PLOTTED		
	TEMPLATE		
	AREAS		
	CHECKED		

FILE PATH = p:\AECOM\NA-AWSI\ecomonline\local\AECOM_DS02.NA\Documents\01 Americas\Transportation\60269938 Circle\Phase.II\000.CAD\006.Roadway\Sheets\62A77 Contract\0162A77-SHT-XS-SB.STG5.dgn



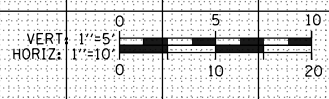
NOTES:
 EXISTING UTILITIES SHOWN ARE BASED UPON SUE LOCATE INFORMATION. DEPTHS OF UTILITIES ARE BASED UPON ASSUMED DEPTHS OR RECORD INFORMATION IF AVAILABLE. EXTENTS OF UNDERGROUND STRUCTURES ARE ESTIMATED UPON UTILITY ATLAS INFORMATION. EXISTING AND PROPOSED SEWER IS SHOWN BASED UPON SURVEY DATA, ATLAS INFORMATION AND THE PROPOSED PLANS.

AECOM
 200 EAST MICHIGAN AVENUE, SUITE 1400
 ANN ARBOR, MI 48106-1500
 PHONE: (734) 317-1700 FAX: (734) 317-6800

DESIGNED - SDH	REVISIONS
DRAWN - SDH	1
CHECKED - MJE	2
DATE - 1/29/2019	

STATE OF ILLINOIS
 DEPARTMENT OF TRANSPORTATION

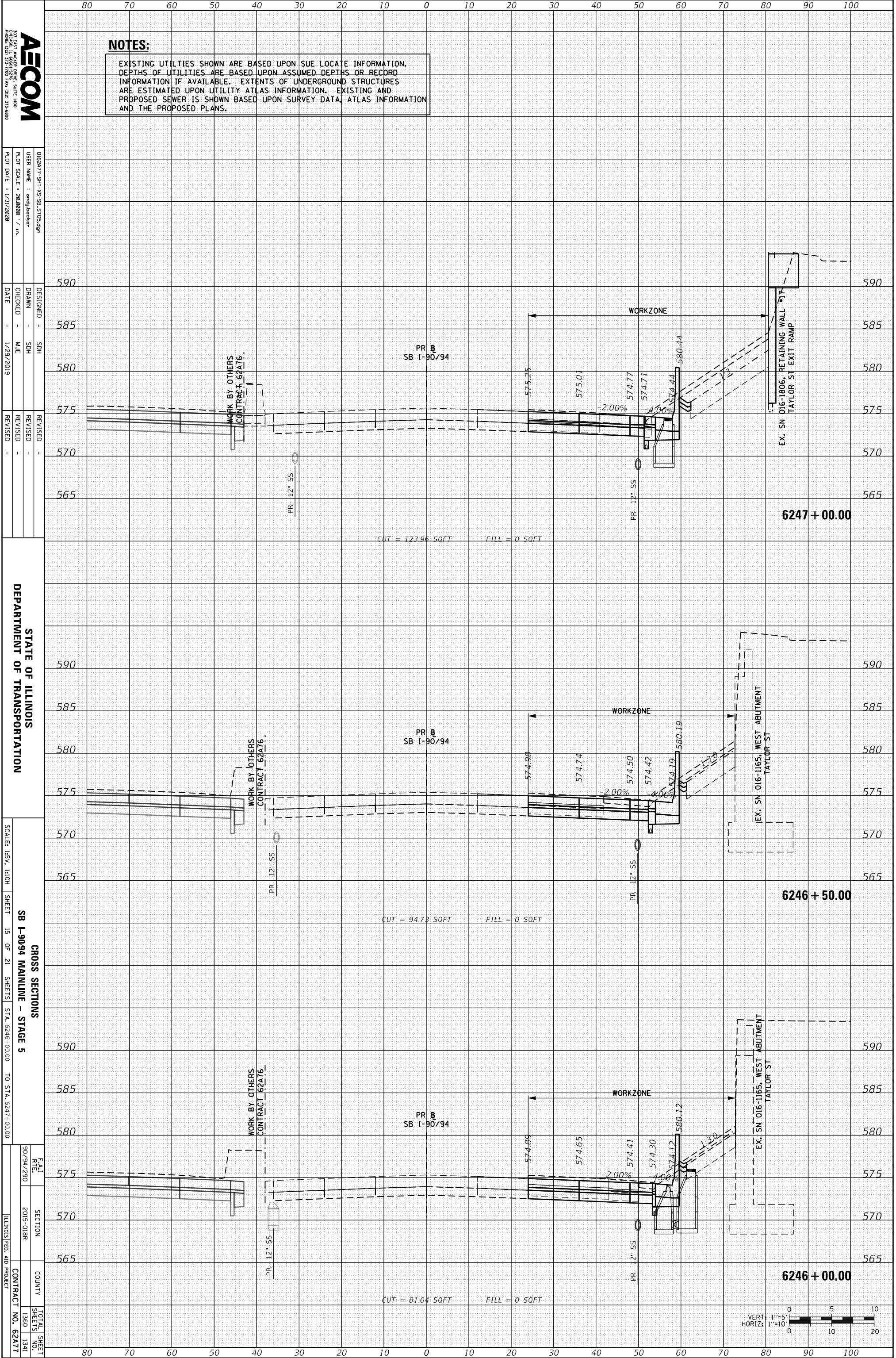
SCALE: H&V, 1:10	SHEET 14 OF 21 SHEETS	STA. 6244+50.00 TO STA. 6245+50.00
CROSS SECTIONS		
SB I-90/94 MAINLINE - STAGE 5	SECTION	COUNTY
90/94/290	2015-01BR	1360
ILLINOIS FED. AID PROJECT		CONTRACT NO. 62A77
TOTAL SHEET NO.	1360	1340



ORIGINAL SURVEY	SURVEYED	BY	DATE
NOTE BOOK	PLOTTED		
	TEMPLATE		
	AREAS		
	CHECKED		

FINAL SURVEY	SURVEYED	BY	DATE
NOTE BOOK	PLOTTED		
	TEMPLATE		
	AREAS		
	CHECKED		

FILE PATH = p:\AECOM\NA\AWSI\ecomonline\local\AECOM_DS02.NA\Documents\01 Americas\Transportation\60269938 Circle\Phase 1\11000.CAD\006_Roadway\Sheets\62A77 Contract\0162A77-SHT-XS-SB-ST05.dgn



AECOM
200 EAST MICHIGAN AVENUE, SUITE 1400
ANN ARBOR, MI 48106-1500
PHONE: (734) 375-1700 FAX: (734) 375-4800

0162A77-SHT-XS-SB-ST05.dgn
USER NAME = endjbecker
PLOT SCALE = 28.0000 / in.
PLOT DATE = 1/31/2020

DESIGNED - SDH
DRAWN - SDH
CHECKED - MJE
DATE - 1/29/2019

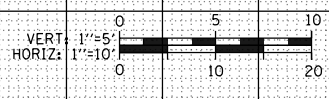
REVISIONS
REVISION -
REVISION -
REVISION -

STATE OF ILLINOIS
DEPARTMENT OF TRANSPORTATION

SCALE: 1/8" = 1'-0"
SHEET 15 OF 21 SHEETS
STA. 6246+00.00 TO STA. 6247+00.00

CROSS SECTIONS
SB 1-90/94 MAINLINE - STAGE 5

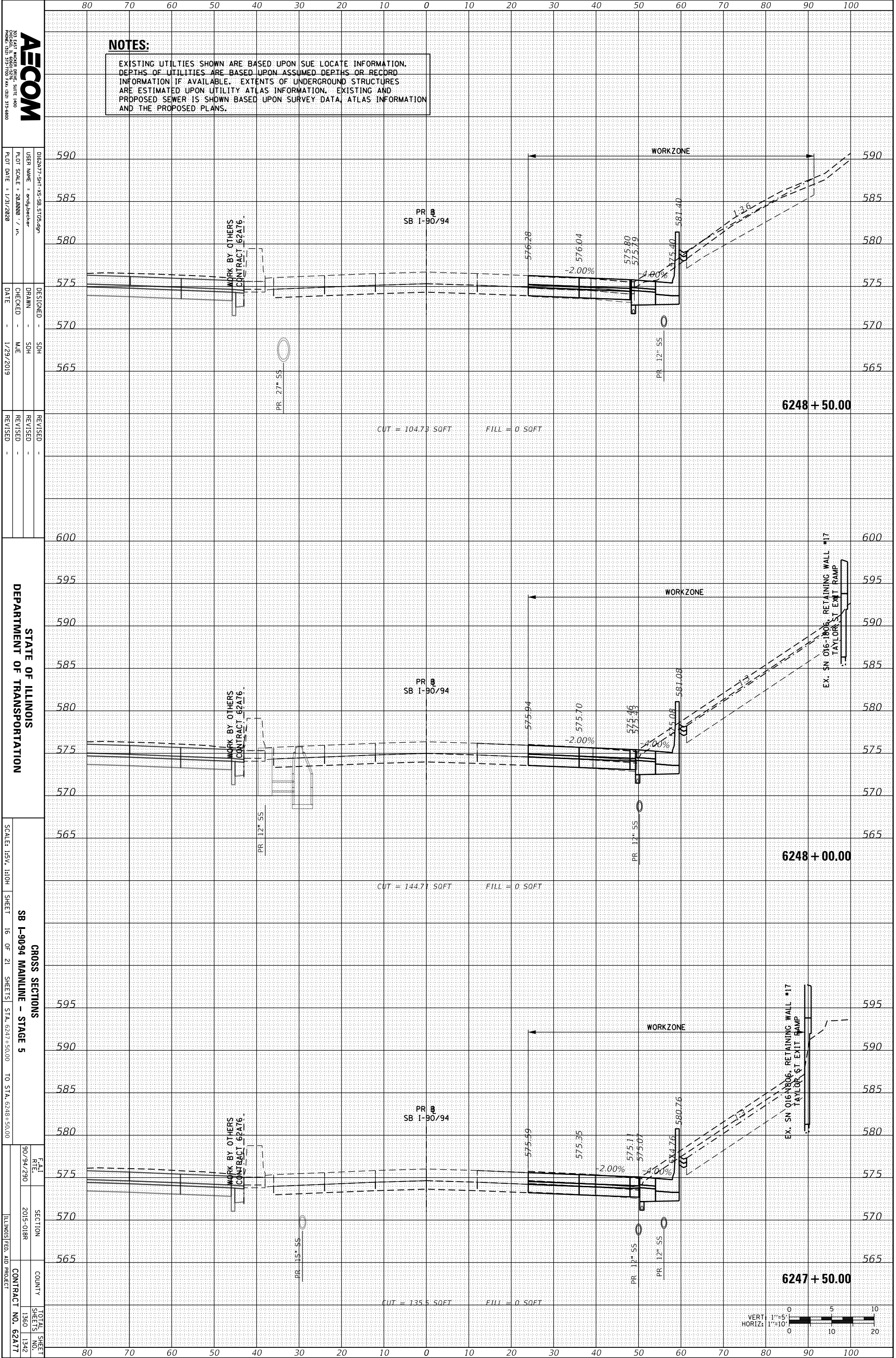
DATE 9/09/200
SECTION 2015-01BR
COUNTY ILLINOIS FED. AID PROJECT
TOTAL SHEET SHEETS NO. 1360 1341
CONTRACT NO. 62A77



ORIGINAL SURVEY	SURVEYED	BY	DATE
NOTE BOOK	PLOTTED		
	TEMPLATE		
	AREAS		
	AREAS CHECKED		

FINAL SURVEY	SURVEYED	BY	DATE
NOTE BOOK	PLOTTED		
	TEMPLATE		
	AREAS		
	AREAS CHECKED		

FILE PATH = p:\AECOM\NA-AWSI\ecomonline\local\AECOM_DS02.NA\Documents\01 Americas\Transportation\60269938 Circle\Phase 1\1000.CAD\006_Roadway\Sheets\62A77 Contract\0162A77-SHT-XS-SB-ST05.dgn



NOTES:
 EXISTING UTILITIES SHOWN ARE BASED UPON SUE LOCATE INFORMATION. DEPTHS OF UTILITIES ARE BASED UPON ASSUMED DEPTHS OR RECORD INFORMATION IF AVAILABLE. EXTENTS OF UNDERGROUND STRUCTURES ARE ESTIMATED UPON UTILITY ATLAS INFORMATION. EXISTING AND PROPOSED SEWER IS SHOWN BASED UPON SURVEY DATA, ATLAS INFORMATION AND THE PROPOSED PLANS.

AECOM
 200 EAST MICHIGAN STREET, SUITE 1400
 CHICAGO, IL 60601-3000
 PHONE: (312) 517-1700 FAX: (312) 517-6800

DESIGNED - SDH
 DRAWN - SDH
 CHECKED - MJE
 DATE - 1/29/2019

REVISIONS

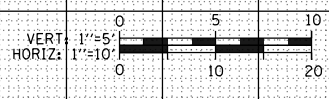
STATE OF ILLINOIS
 DEPARTMENT OF TRANSPORTATION

SCALE: 1/8" = 1'-0"

SHEET 16 OF 21 SHEETS
 SB I-90/94 MAINLINE - STAGE 5

CROSS SECTIONS

FROM STA. 6248+50.00 TO STA. 6248+50.00
 TOTAL SHEET NO. 1360
 SHEETS NO. 1342
 COUNTY CONTRACT NO. 62A77



ORIGINAL SURVEY	SURVEYED _____	BY _____	DATE _____
NOTE BOOK	PLOTTED _____		
	TEMPLATE _____		
	AREAS _____		
	AREAS CHECKED _____		

FINAL SURVEY	SURVEYED _____	BY _____	DATE _____
NOTE BOOK	PLOTTED _____		
	TEMPLATE _____		
	AREAS _____		
	AREAS CHECKED _____		

FILE PATH = p:\AECOM\NA-AWS\ecomonline\local\AECOM_DS02.NA\Documents\01 Americas\Transportation\60269938 Circle\Phase 1\1000.CAD\006_Roadway\Sheets\62A77 Contract\0162A77-SHT-XS-SB.STG5.dgn

NOTES:

EXISTING UTILITIES SHOWN ARE BASED UPON SUE LOCATE INFORMATION. DEPTHS OF UTILITIES ARE BASED UPON ASSUMED DEPTHS OR RECORD INFORMATION IF AVAILABLE. EXTENTS OF UNDERGROUND STRUCTURES ARE ESTIMATED UPON UTILITY ATLAS INFORMATION. EXISTING AND PROPOSED SEWER IS SHOWN BASED UPON SURVEY DATA, ATLAS INFORMATION AND THE PROPOSED PLANS.

AECOM
 200 EAST MICHIGAN AVENUE, SUITE 1400
 PHOENIX, ARIZONA 85001-3200 FAX: (602) 375-8800

0162A77-SHT-XS-SB-STG5.dgn
 USER NAME = endjhecker
 PLOT SCALE = 20.0000 / in.
 PLOT DATE = 1/31/2020

DESIGNED - SDH
 DRAWN - SDH
 CHECKED - MJE
 DATE - 1/29/2019

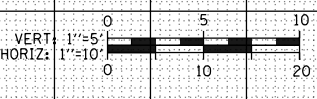
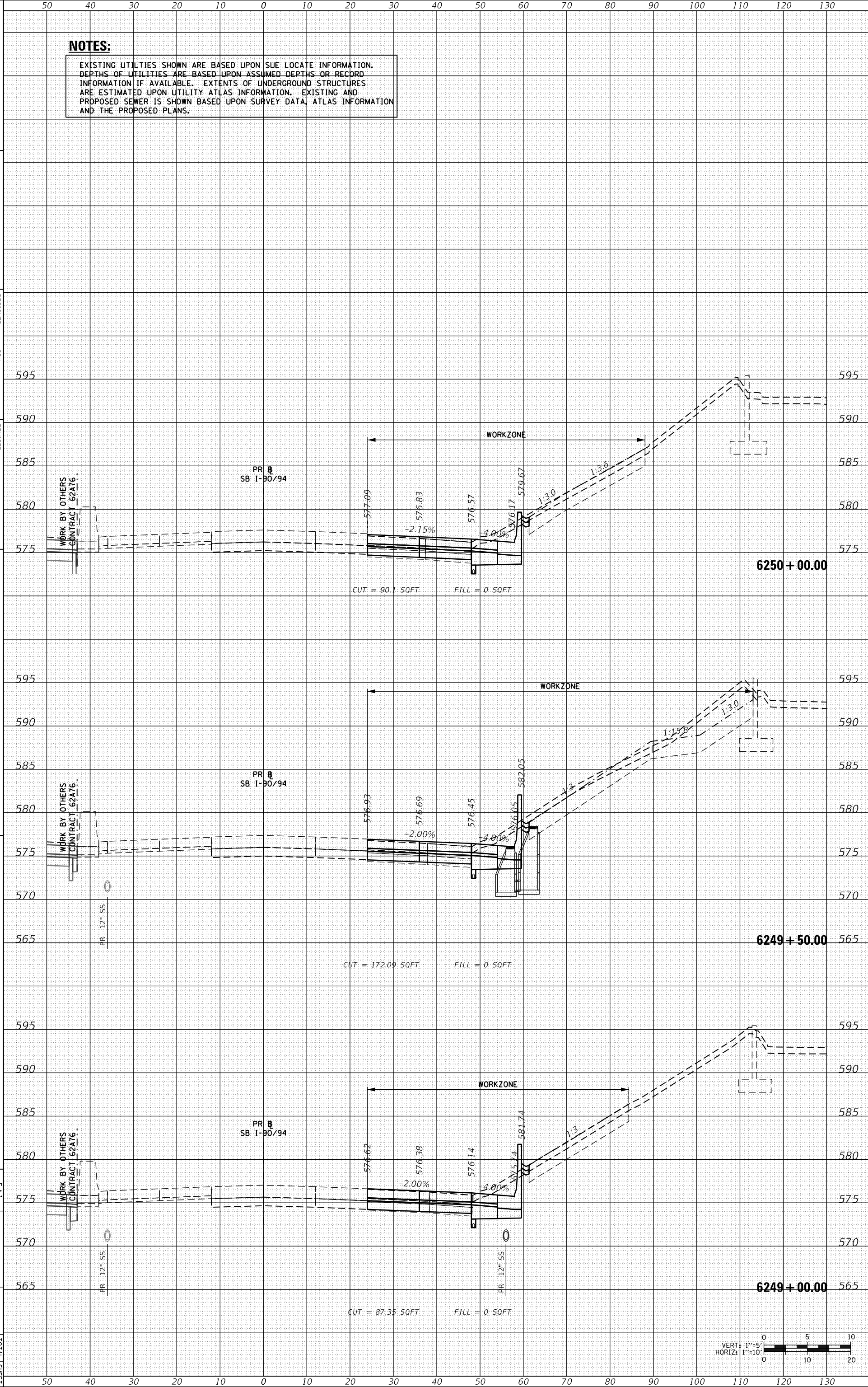
REVISIONS
 REVISION -
 REVISION -
 REVISION -

STATE OF ILLINOIS
 DEPARTMENT OF TRANSPORTATION

SCALE: 1/8" = 1'-0"
 SHEET 17 OF 21 SHEETS

CROSS SECTIONS
 SB I-90/94 MAINLINE - STAGE 5
 STA. 6249+00.00 TO STA. 6250+00.00

DATE 9/9/2015
 SECTION 2015-01BR
 COUNTY ILLINOIS FED. AID PROJECT
 TOTAL SHEET NO. 1360
 SHEETS NO. 1343
 CONTRACT NO. 62A77



ORIGINAL SURVEY	SURVEYED	BY	DATE
NOTE BOOK	PLOTTED		
	TEMPLATE		
	AREAS		
	AREAS CHECKED		

FINAL SURVEY	SURVEYED	BY	DATE
NOTE BOOK	PLOTTED		
	TEMPLATE		
	AREAS		
	AREAS CHECKED		

FILE PATH = p:\aecom\NA-AWS\online\local\AECOM_DS02.NA\Documents\01 Americas\Transportation\60269938 Circle\Phase 1\11000.CAD\006_Roadway\Sheets\62A77 Contract\0162A77-SHT-XS-SB-ST05.dgn

NOTES:

EXISTING UTILITIES SHOWN ARE BASED UPON SUE LOCATE INFORMATION. DEPTHS OF UTILITIES ARE BASED UPON ASSUMED DEPTHS OR RECORD INFORMATION IF AVAILABLE. EXTENTS OF UNDERGROUND STRUCTURES ARE ESTIMATED UPON UTILITY ATLAS INFORMATION. EXISTING AND PROPOSED SEWER IS SHOWN BASED UPON SURVEY DATA, ATLAS INFORMATION AND THE PROPOSED PLANS.

AECOM
 200 EAST MICHIGAN AVENUE, SUITE 1400
 PHOENIX, ARIZONA 85001-4244
 PHONE: (480) 313-7000 FAX: (480) 313-6800

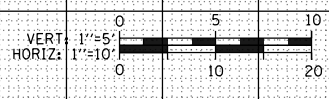
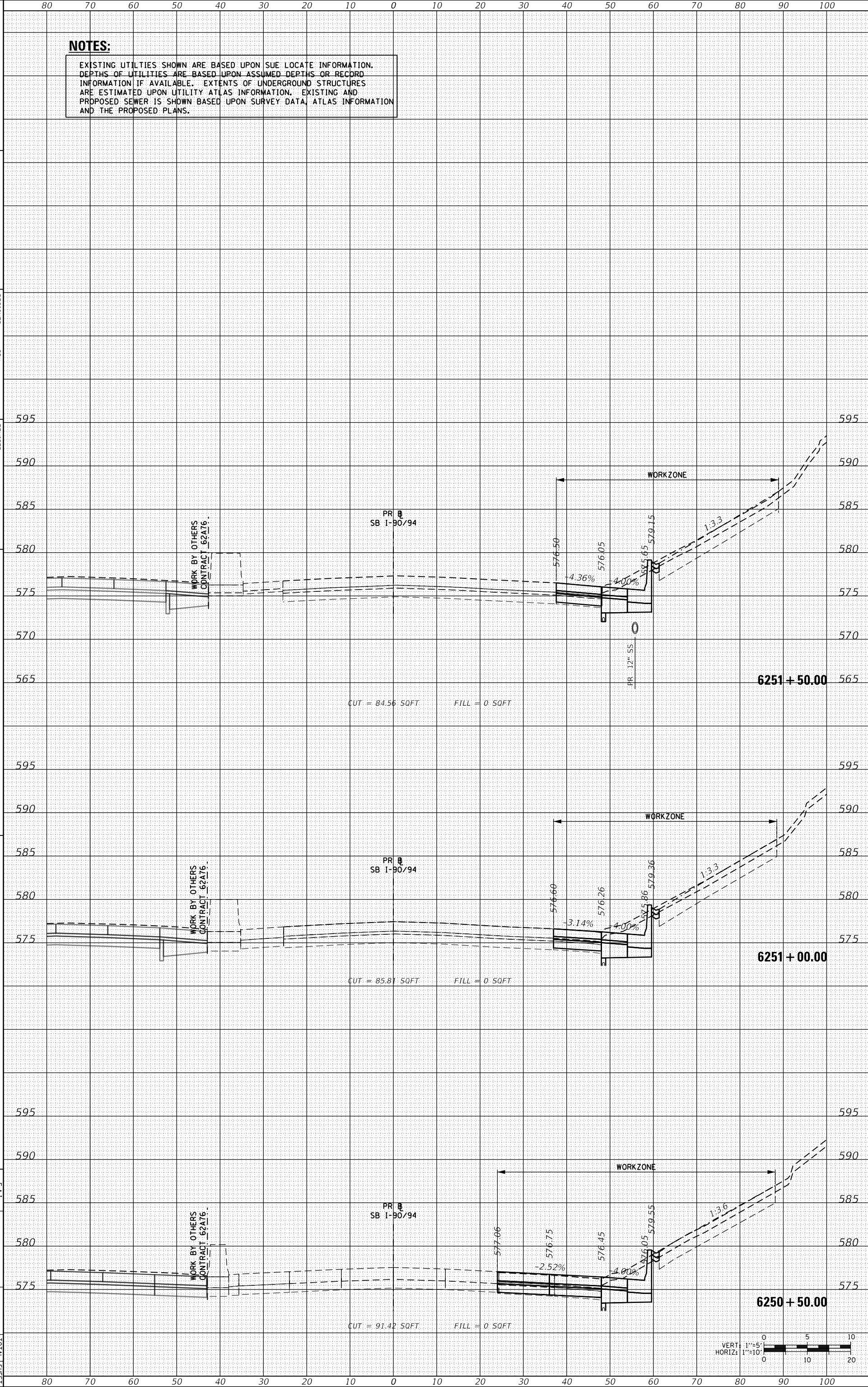
DESIGNED - SDH
 DRAWN - SDH
 CHECKED - MJE
 DATE - 1/29/2019

REVISIONS
 595
 590
 585
 580
 575
 570
 565

STATE OF ILLINOIS
 DEPARTMENT OF TRANSPORTATION

SCALE: 1/8" = 1'-0"
 SHEET 18 OF 21 SHEETS
 STA. 6250+50.00 TO STA. 6251+50.00

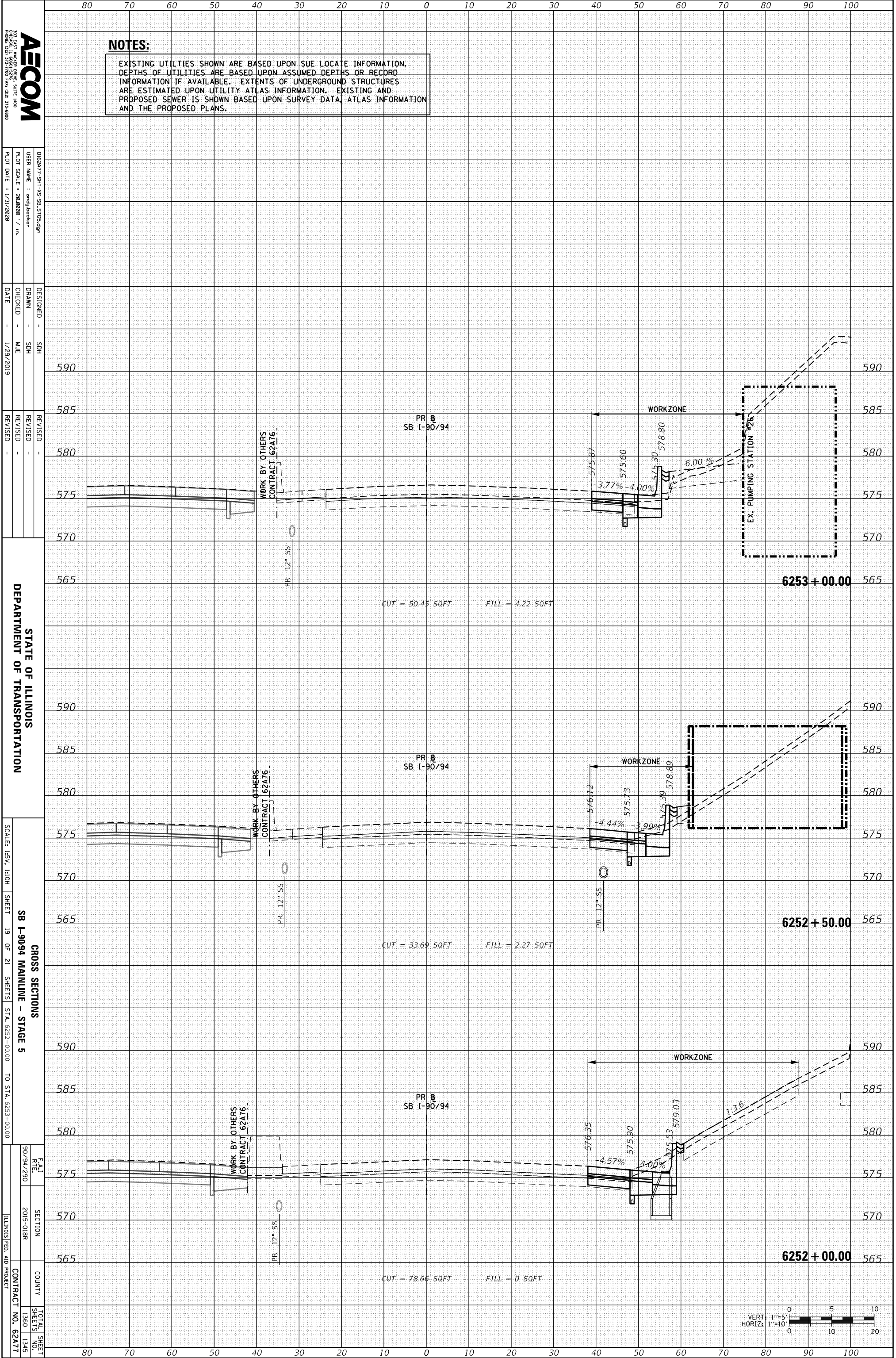
CROSS SECTIONS
 SB I-90/94 MAINLINE - STAGE 5
 TOTAL SHEET NO. 1360
 SHEETS NO. 1344
 COUNTY ILLINOIS
 CONTRACT NO. 62A77



ORIGINAL SURVEY	SURVEYED	BY	DATE
NOTE BOOK	PLOTTED		
	TEMPLATE		
	AREAS		
	CHECKED		

FINAL SURVEY	SURVEYED	BY	DATE
NOTE BOOK	PLOTTED		
	TEMPLATE		
	AREAS		
	CHECKED		

FILE PATH = p:\AECOM\NA-AWSI\ecomonline\local\AECOM_DS02.NA\Documents\01 Americas\Transportation\60269938 Circle\Phase.II\000_CAD\006_Roadway\Sheets\62A77 Contract\0162A77-SHT-XS-SB-STG5.dgn



NOTES:

EXISTING UTILITIES SHOWN ARE BASED UPON SUE LOCATE INFORMATION. DEPTHS OF UTILITIES ARE BASED UPON ASSUMED DEPTHS OR RECORD INFORMATION IF AVAILABLE. EXTENTS OF UNDERGROUND STRUCTURES ARE ESTIMATED UPON UTILITY ATLAS INFORMATION. EXISTING AND PROPOSED SEWER IS SHOWN BASED UPON SURVEY DATA, ATLAS INFORMATION AND THE PROPOSED PLANS.

AECOM
 200 EAST MICHIGAN AVENUE, SUITE 4000
 PHOENIX, ARIZONA 85012-1700 FAX: (602) 373-6800

0162A77-SHT-XS-SB-STG5.dgn
 USER NAME = endjbecker
 PLOT SCALE = 20.0000 / in.
 PLOT DATE = 1/31/2020

DESIGNED - SDH
 DRAWN - SDH
 CHECKED - MJE
 DATE - 1/29/2019

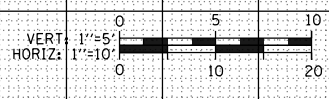
REVISIONS

STATE OF ILLINOIS
 DEPARTMENT OF TRANSPORTATION

SCALE: 1/8" = 1'-0"

SHEET 19 OF 21 SHEETS
 SB I-90/94 MAINLINE - STAGE 5
 STA. 6252+00.00 TO STA. 6253+00.00

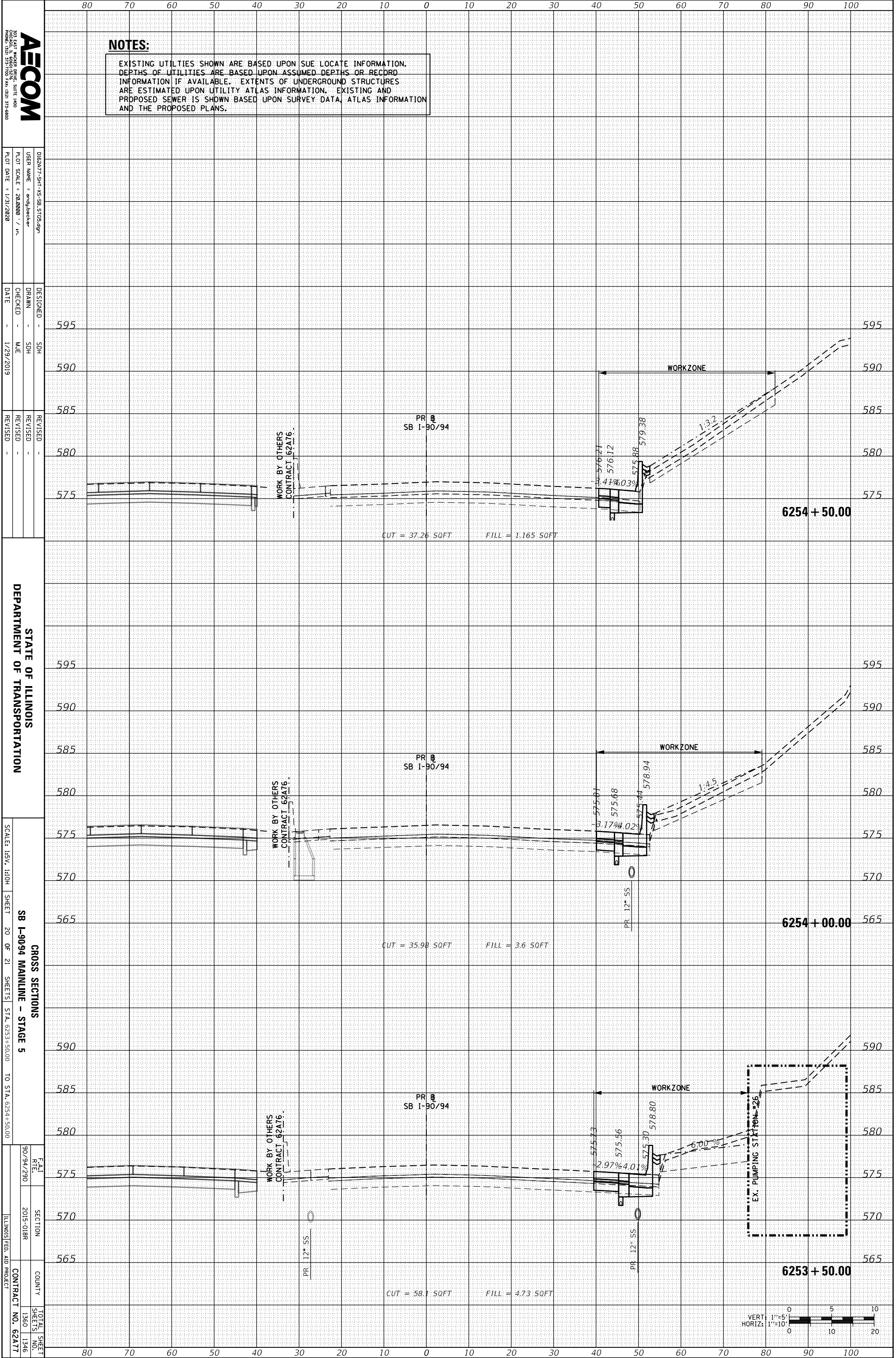
DATE: 9/2/200
 SECTION: 2015-01BR
 COUNTY: ILLINOIS FED. AID PROJECT
 TOTAL SHEET NO.: 1360
 SHEETS NO.: 1345
 CONTRACT NO.: 62A77



ORIGINAL SURVEY	SURVEYED	BY	DATE
NOTE BOOK	PLOTTED		
	TEMPLATE		
	AREAS		
	AREAS CHECKED		

FINAL SURVEY	SURVEYED	BY	DATE
NOTE BOOK	PLOTTED		
	TEMPLATE		
	AREAS		
	AREAS CHECKED		

FILE PATH = p:\AECOM\NA\AW\Aeconline\local\AECOM_DS02.NA\Documents\01 Americas\Transportation\60269938 Circle\Phase 1\1000_CAD\006_Roadway\Sheets\62A77 Contract\0162A77-SHT-XS-SB.STG5.dgn



NOTES:
 EXISTING UTILITIES SHOWN ARE BASED UPON SUE LOCATE INFORMATION. DEPTHS OF UTILITIES ARE BASED UPON ASSUMED DEPTHS OR RECORD INFORMATION IF AVAILABLE. EXTENTS OF UNDERGROUND STRUCTURES ARE ESTIMATED UPON UTILITY ATLAS INFORMATION. EXISTING AND PROPOSED SEWER IS SHOWN BASED UPON SURVEY DATA, ATLAS INFORMATION AND THE PROPOSED PLANS.

AECOM
 200 EAST MICHIGAN AVENUE, SUITE 1400
 PHOENIX, ARIZONA 85001-1000 FAX: (602) 373-6800

0162A77-SHT-XS-SB-STG5.dgn
 USER NAME = endjbecker
 PLOT SCALE = 20.0000 / in.
 PLOT DATE = 1/31/2020

DESIGNED - SDH
 DRAWN - SDH
 CHECKED - MJE
 DATE - 1/29/2019

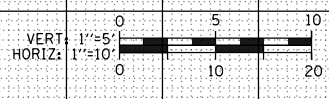
REVISIONS
 REVISION -
 REVISION -
 REVISION -

STATE OF ILLINOIS
 DEPARTMENT OF TRANSPORTATION

SCALE: 1/8" = 1'-0"
 SHEET 20 OF 21 SHEETS

CROSS SECTIONS
 SB 1-90/94 MAINLINE - STAGE 5
 STA. 6253+50.00 TO STA. 6254+50.00

DATE: 9/09/200
 SECTION: 2015-01BR
 COUNTY: ILLINOIS
 PROJECT: ILLINOIS FED. AID PROJECT
 TOTAL SHEET NO.: 1360
 SHEETS NO.: 1346
 CONTRACT NO.: 62A77



ORIGINAL SURVEY	SURVEYED	BY	DATE
NOTE BOOK	PLOTTED		
	TEMPLATE		
	AREAS		
	AREAS CHECKED		
NO.			

FINAL SURVEY	SURVEYED	BY	DATE
NOTE BOOK	PLOTTED		
	TEMPLATE		
	AREAS		
	AREAS CHECKED		
NO.			

FILE PATH = p:\AECOM\NA\AWSI\aeconline\local\AECOM_DS02.NA\Documents\01 Americas\Transportation\60269938 Circle\Phase.II\000.CAD\006.Roadway\Sheets\62A77 Contract\0162A77-SHT-XS-SB.STG5.dgn

NOTES:

EXISTING UTILITIES SHOWN ARE BASED UPON SUE LOCATE INFORMATION. DEPTHS OF UTILITIES ARE BASED UPON ASSUMED DEPTHS OR RECORD INFORMATION IF AVAILABLE. EXTENTS OF UNDERGROUND STRUCTURES ARE ESTIMATED UPON UTILITY ATLAS INFORMATION. EXISTING AND PROPOSED SEWER IS SHOWN BASED UPON SURVEY DATA, ATLAS INFORMATION AND THE PROPOSED PLANS.

AECOM
 200 EAST MICHIGAN AVENUE, SUITE 1400
 PHOENIX, ARIZONA 85001-1000 FAX: (602) 375-8800

0162A77-SHT-XS-SB.STG5.dgn
 USER NAME = endjbecker
 PLOT SCALE = 20,0000 / in.
 PLOT DATE = 1/31/2020

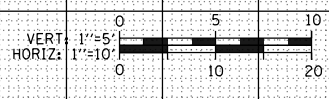
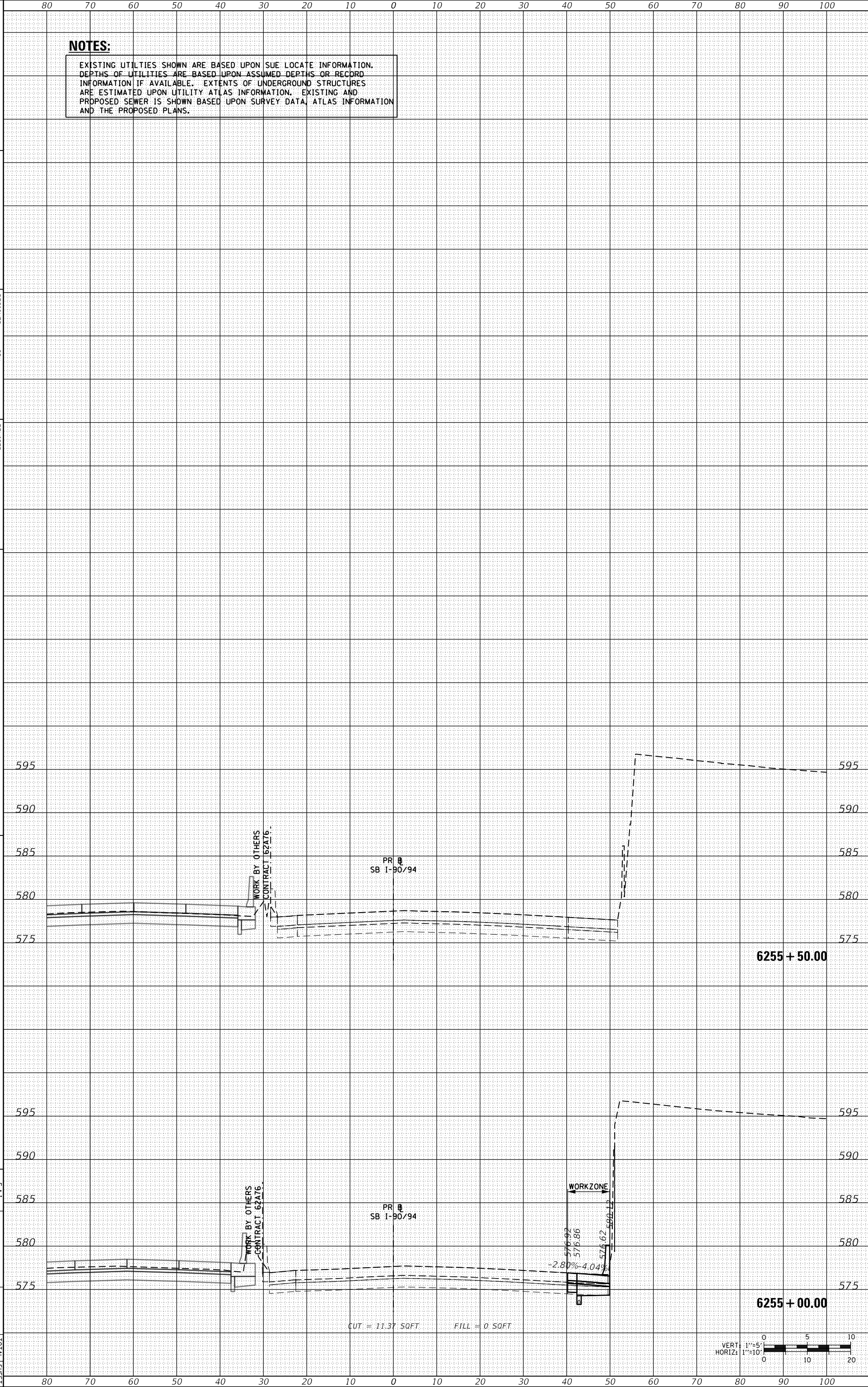
DESIGNED - SDH
 DRAWN - SDH
 CHECKED - MJE
 DATE - 1/29/2019

REVISED -
 REVISED -
 REVISED -

STATE OF ILLINOIS
 DEPARTMENT OF TRANSPORTATION

SCALE: 1/8" = 1'-0"
 SHEET 21 OF 21 SHEETS
 STA. 6255+00.00 TO STA. 6255+50.00

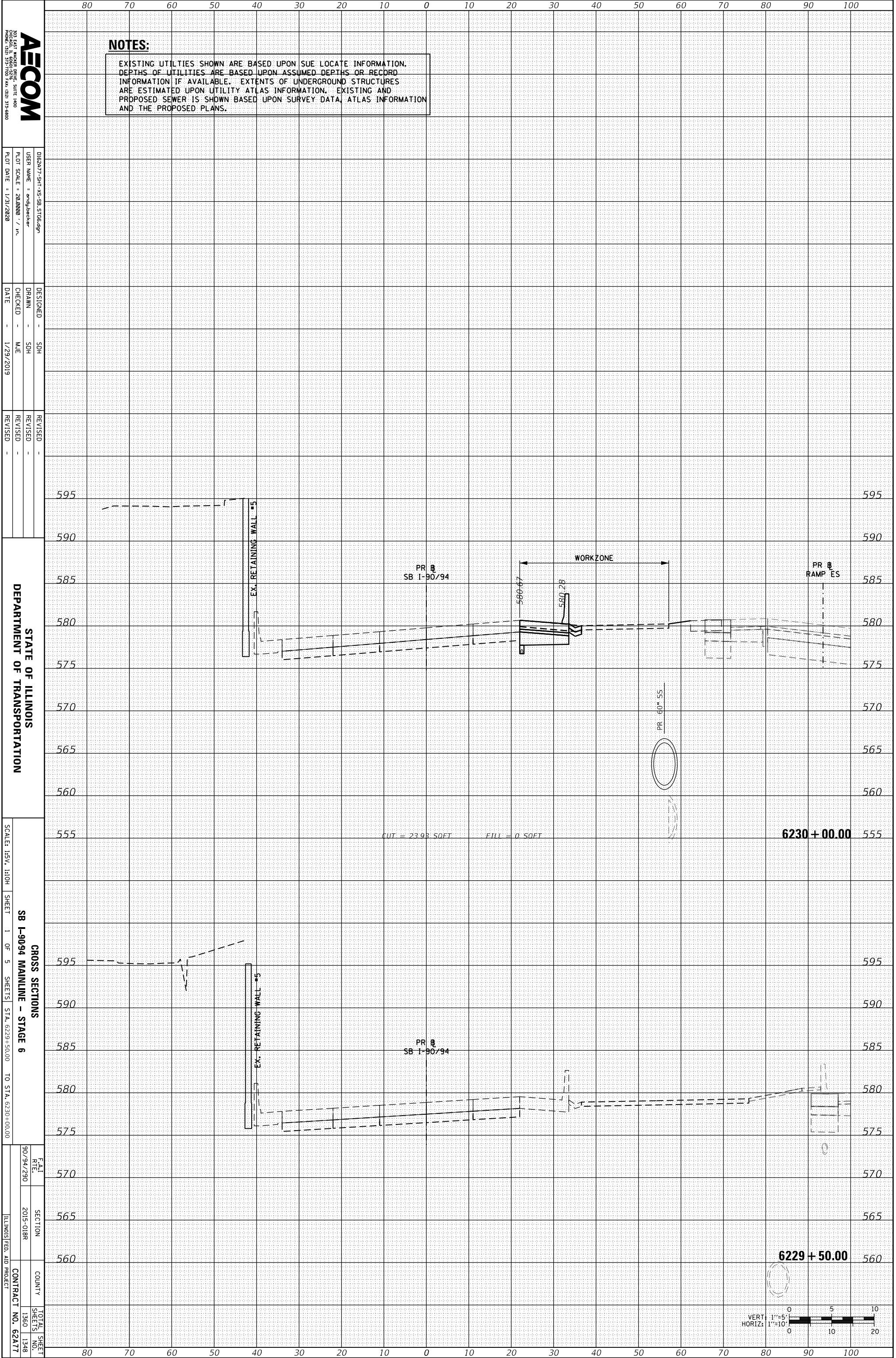
CROSS SECTIONS
 SB I-90/94 MAINLINE - STAGE 5
 EAI R/E 90/94/290
 SECTION 2015-01BR
 COUNTY ILLINOIS FED. AID PROJECT
 TOTAL SHEET SHEETS NO. 1360 1347
 CONTRACT NO. 62A77



ORIGINAL SURVEY	SURVEYED	BY	DATE
NOTE BOOK	PLOTTED		
	TEMPLATE		
	AREAS		
	AREAS CHECKED		

FINAL SURVEY	SURVEYED	BY	DATE
NOTE BOOK	PLOTTED		
	TEMPLATE		
	AREAS		
	AREAS CHECKED		

FILE PATH = p:\AECOM\NA\AWSI\aeconline\local\AECOM_DS02.NA\Documents\01 Americas\Transportation\60269938 Circle\Phase.II\000.CAD\006_Roadway\Sheets\62A77 Contract\0162A77-SHT-XS-SB.STG6.dgn



NOTES:
 EXISTING UTILITIES SHOWN ARE BASED UPON SUE LOCATE INFORMATION. DEPTHS OF UTILITIES ARE BASED UPON ASSUMED DEPTHS OR RECORD INFORMATION IF AVAILABLE. EXTENTS OF UNDERGROUND STRUCTURES ARE ESTIMATED UPON UTILITY ATLAS INFORMATION. EXISTING AND PROPOSED SEWER IS SHOWN BASED UPON SURVEY DATA, ATLAS INFORMATION AND THE PROPOSED PLANS.

AECOM
 200 EAST MICHIGAN AVENUE, SUITE 1400
 PHOENIX, ARIZONA 85001-4244
 PHONE: (480) 351-7700 FAX: (480) 351-6800

DESIGNED - SDH
 DRAWN - SDH
 CHECKED - MJE
 DATE - 1/29/2019

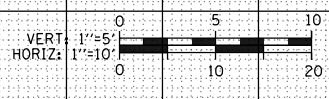
REVISIONS
 REVISION NO. DATE DESCRIPTION

STATE OF ILLINOIS
 DEPARTMENT OF TRANSPORTATION

SCALE: 1/8" = 1'-0"

SHEET 1 OF 5 SHEETS
 SB 1-90/94 MAINLINE - STAGE 6
 STA. 6229+50.00 TO STA. 6230+00.00

DATE: 9/9/2010
 SECTION: 2015-01BR
 COUNTY: ILLINOIS FED. AID PROJECT
 TOTAL SHEETS: 1360
 SHEETS NO.: 1348
 CONTRACT NO.: 62A77



ORIGINAL SURVEY	SURVEYED	BY	DATE
NOTE BOOK	PLOTTED		
	TEMPLATE		
	AREAS		
	CHECKED		

FINAL SURVEY	SURVEYED	BY	DATE
NOTE BOOK	PLOTTED		
	TEMPLATE		
	AREAS		
	CHECKED		

FILE PATH = p:\AECOM\NA-AWS\Aecom\line\local\AECOM_DS02.NA\Documents\01 Americas\Transportation\60269938 Circle\Phase 1\1000_CAD\006_Roadway\Sheets\62A77 Contract\0162A77-SHT-XS-SB-ST06.dgn

NOTES:

EXISTING UTILITIES SHOWN ARE BASED UPON SUE LOCATE INFORMATION. DEPTHS OF UTILITIES ARE BASED UPON ASSUMED DEPTHS OR RECORD INFORMATION IF AVAILABLE. EXTENTS OF UNDERGROUND STRUCTURES ARE ESTIMATED UPON UTILITY ATLAS INFORMATION. EXISTING AND PROPOSED SEWER IS SHOWN BASED UPON SURVEY DATA, ATLAS INFORMATION AND THE PROPOSED PLANS.

AECOM
 200 EAST MICHIGAN AVENUE, SUITE 1400
 PHOENIX, ARIZONA 85001-3200 FAX: (602) 375-8800

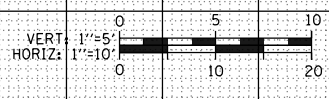
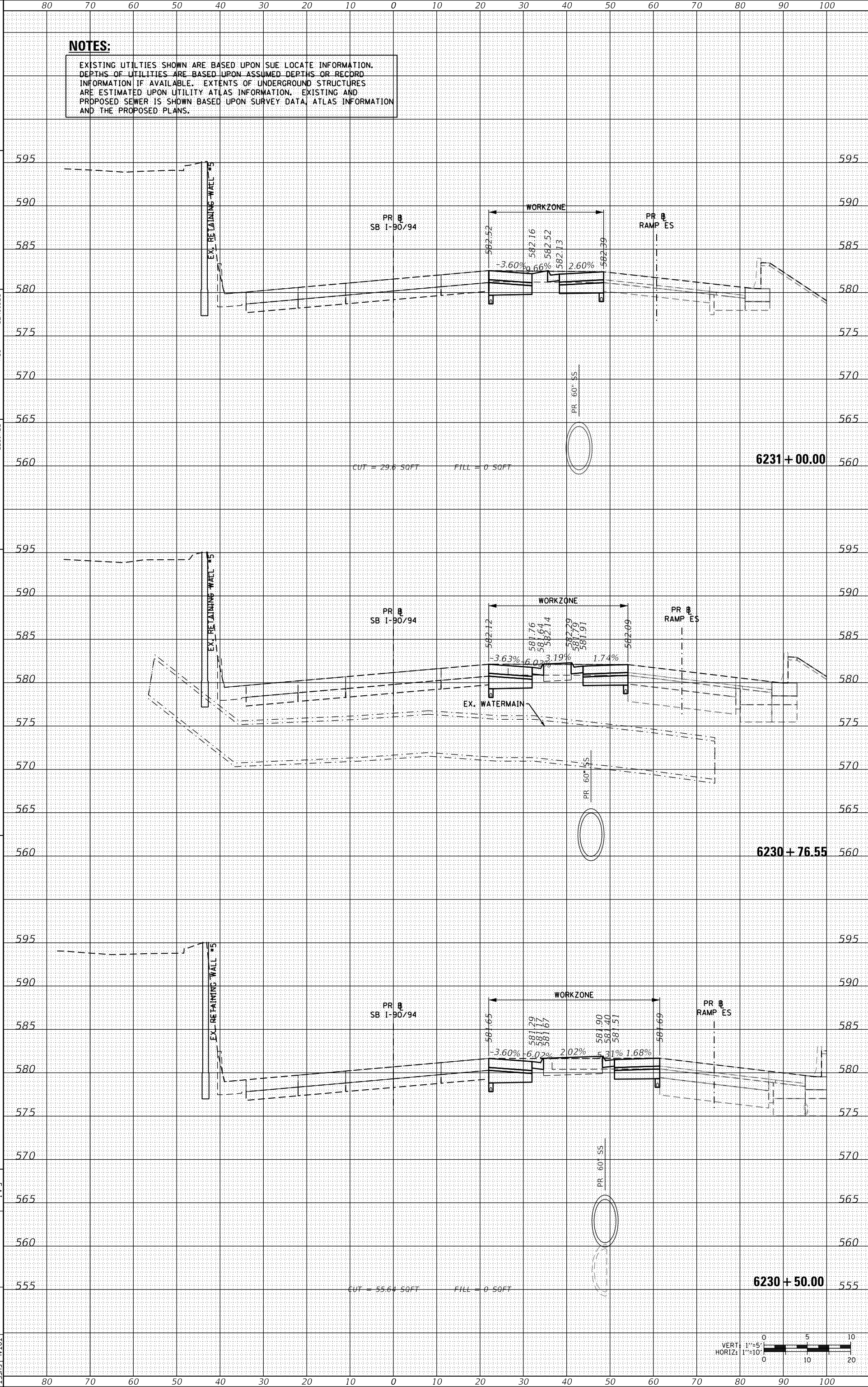
DESIGNED - SDH
 DRAWN - SDH
 CHECKED - MJE
 DATE - 1/29/2019

REVISIONS
 REVISION NO. DATE DESCRIPTION

STATE OF ILLINOIS
 DEPARTMENT OF TRANSPORTATION

CROSS SECTIONS
 SB I-90/94 MAINLINE - STAGE 6
 SCALE: 1/8" = 1'-0"
 SHEET 2 OF 5 SHEETS STA. 6230+50.00 TO STA. 6231+00.00

DATE: 9/9/2015
 SECTION: 2015-01BR
 COUNTY: ILLINOIS
 CONTRACT NO.: 62A77



ORIGINAL SURVEY	SURVEYED	BY	DATE
NOTE BOOK	PLOTTED		
	TEMPLATE		
	AREAS		
	AREAS CHECKED		

FINAL SURVEY	SURVEYED	BY	DATE
NOTE BOOK	PLOTTED		
	TEMPLATE		
	AREAS		
	AREAS CHECKED		

FILE PATH = p:\AECOM\NA-AWSI\ecomonline\local\AECOM_DS02.NA\Documents\01 Americas\Transportation\60269938 Circle\Phase 1\000_CAD\006_Roadway\Sheets\62A77 Contract\0162A77-SHT-XS-SB-STG6.dgn

NOTES:

EXISTING UTILITIES SHOWN ARE BASED UPON SUE LOCATE INFORMATION. DEPTHS OF UTILITIES ARE BASED UPON ASSUMED DEPTHS OR RECORD INFORMATION IF AVAILABLE. EXTENTS OF UNDERGROUND STRUCTURES ARE ESTIMATED UPON UTILITY ATLAS INFORMATION. EXISTING AND PROPOSED SEWER IS SHOWN BASED UPON SURVEY DATA, ATLAS INFORMATION AND THE PROPOSED PLANS.

AECOM
 200 EAST MICHIGAN AVENUE, SUITE 1400
 PHOENIX, ARIZONA 85001
 PHONE: (480) 313-7000 FAX: (480) 313-6800

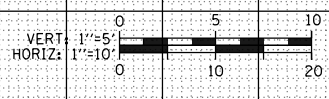
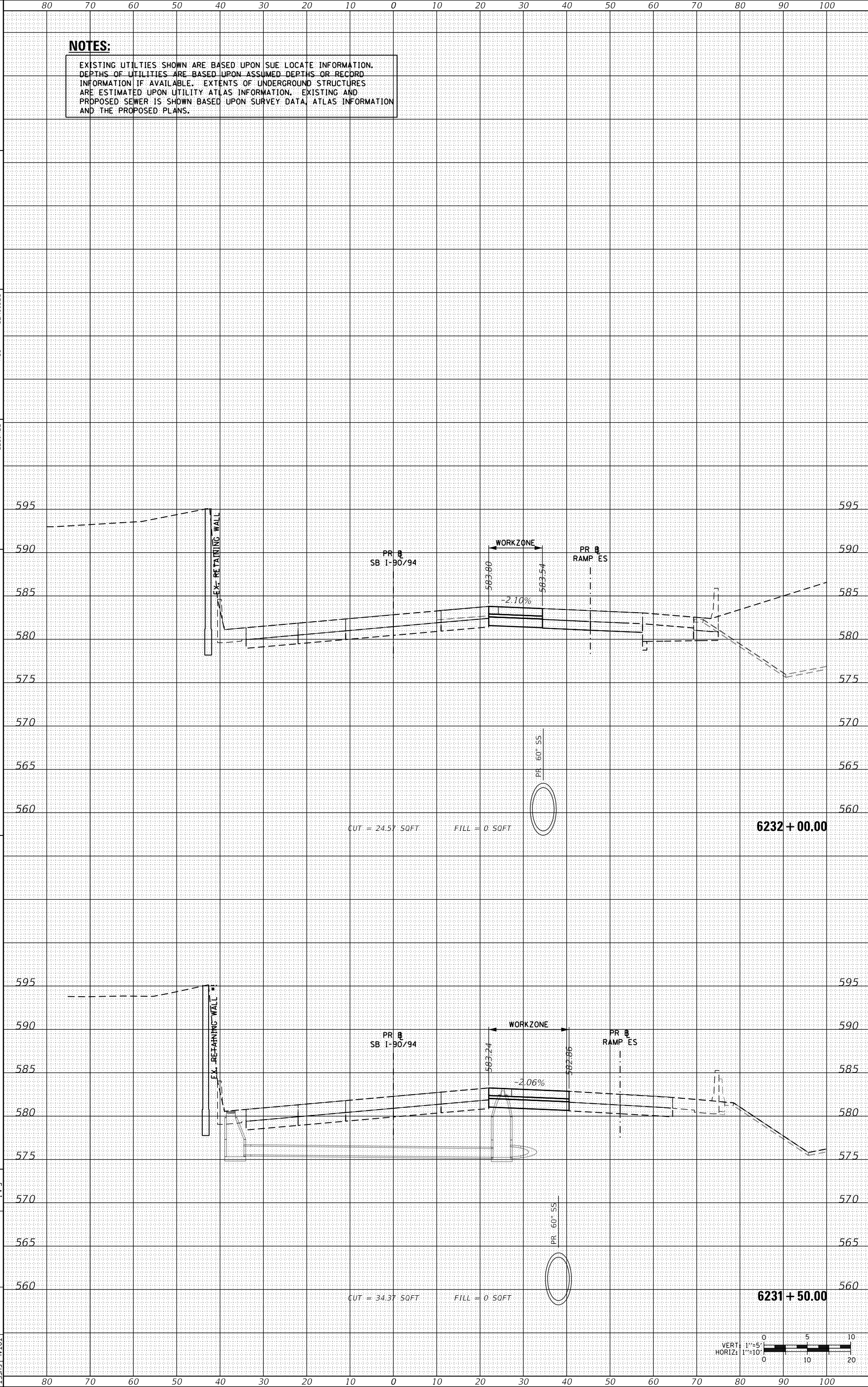
DESIGNED - SDH
 DRAWN - SDH
 CHECKED - MJE
 DATE - 1/29/2019

REVISIONS

STATE OF ILLINOIS
 DEPARTMENT OF TRANSPORTATION

SCALE: 1/8" = 1'-0"
 SHEET 3 OF 5 SHEETS
 SB I-90/94 MAINLINE - STAGE 6
 STA. 6231+50.00 TO STA. 6232+00.00

DATE: 9/09/2015
 SECTION: 2015-01BR
 COUNTY: ILLINOIS
 CONTRACT NO.: 62A77



ORIGINAL SURVEY	SURVEYED	BY	DATE
NOTE BOOK	PLOTTED		
	TEMPLATE		
	AREAS		
	AREAS CHECKED		

FINAL SURVEY	SURVEYED	BY	DATE
NOTE BOOK	PLOTTED		
	TEMPLATE		
	AREAS		
	AREAS CHECKED		

FILE PATH = p:\AECOM\NA\AWSI\aeconline\local\AECOM_DS02.NA\Documents\01 Americas\Transportation\60269938 Circle\Phase.II\000.CAD\006.Roadway\Sheets\62A77 Contract\0162A77-SHT-XS-SB.STG6.dgn

NOTES:

EXISTING UTILITIES SHOWN ARE BASED UPON SUE LOCATE INFORMATION. DEPTHS OF UTILITIES ARE BASED UPON ASSUMED DEPTHS OR RECORD INFORMATION IF AVAILABLE. EXTENTS OF UNDERGROUND STRUCTURES ARE ESTIMATED UPON UTILITY ATLAS INFORMATION. EXISTING AND PROPOSED SEWER IS SHOWN BASED UPON SURVEY DATA, ATLAS INFORMATION AND THE PROPOSED PLANS.

AECOM
 200 EAST MICHIGAN AVENUE, SUITE 1400
 PHOENIX, ARIZONA 85001-1000 FAX: (480) 371-8800

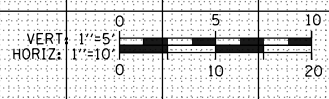
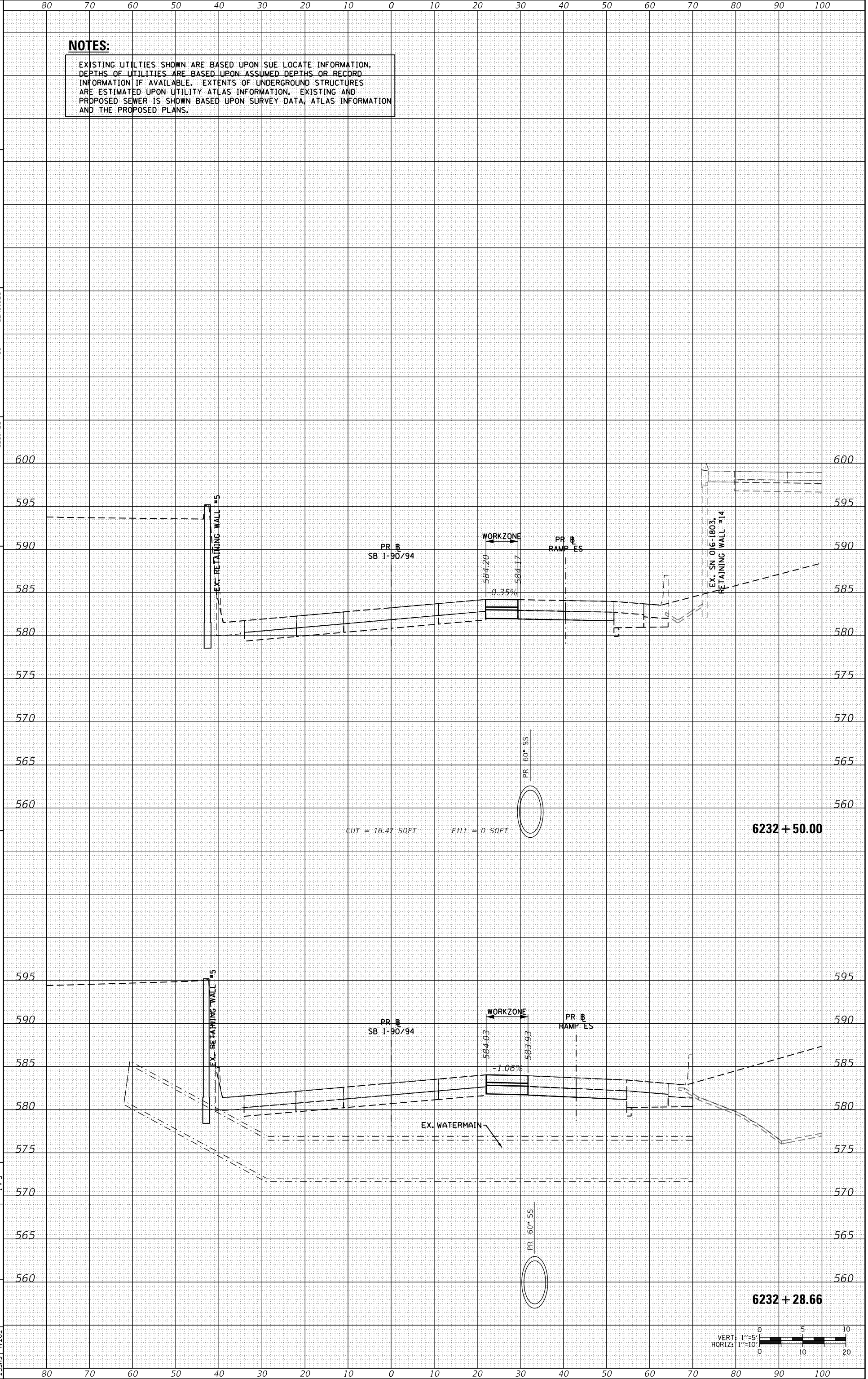
DESIGNED - SDH
 DRAWN - SDH
 CHECKED - MJE
 DATE - 1/29/2019

REVISIONS
 REVISION NO. DATE DESCRIPTION

STATE OF ILLINOIS
 DEPARTMENT OF TRANSPORTATION

CROSS SECTIONS
 SB I-90/94 MAINLINE - STAGE 6
 SHEET 4 OF 5 SHEETS STA. 6232+28.66 TO STA. 6232+50.00

SCALE: 1/8" = 1'-0"
 SHEET 4 OF 5 SHEETS STA. 6232+28.66 TO STA. 6232+50.00



ORIGINAL SURVEY	SURVEYED	BY	DATE
NOTE BOOK	PLOTTED		
	TEMPLATE		
	AREAS		
	AREAS CHECKED		

FINAL SURVEY	SURVEYED	BY	DATE
NOTE BOOK	PLOTTED		
	TEMPLATE		
	AREAS		
	AREAS CHECKED		

FILE PATH = p:\AECOM-NA-AWSI\ecomonline\local\AECOM_DS02.NA\Documents\01 Americas\Transportation\6269938 Circle\Phase.II\000.CAD\006.Roadway\Sheets\62A77 Contract\0162A77-SHT-XS-SB.STG6.dgn

NOTES:

EXISTING UTILITIES SHOWN ARE BASED UPON SUE LOCATE INFORMATION. DEPTHS OF UTILITIES ARE BASED UPON ASSUMED DEPTHS OR RECORD INFORMATION IF AVAILABLE. EXTENTS OF UNDERGROUND STRUCTURES ARE ESTIMATED UPON UTILITY ATLAS INFORMATION. EXISTING AND PROPOSED SEWER IS SHOWN BASED UPON SURVEY DATA, ATLAS INFORMATION AND THE PROPOSED PLANS.

AECOM
 200 EAST MICHIGAN AVENUE, SUITE 1400
 PHOENIX, ARIZONA 85001-4244
 PHONE: (480) 351-7000 FAX: (480) 351-6800

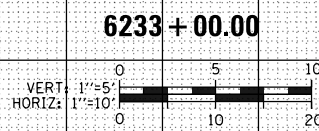
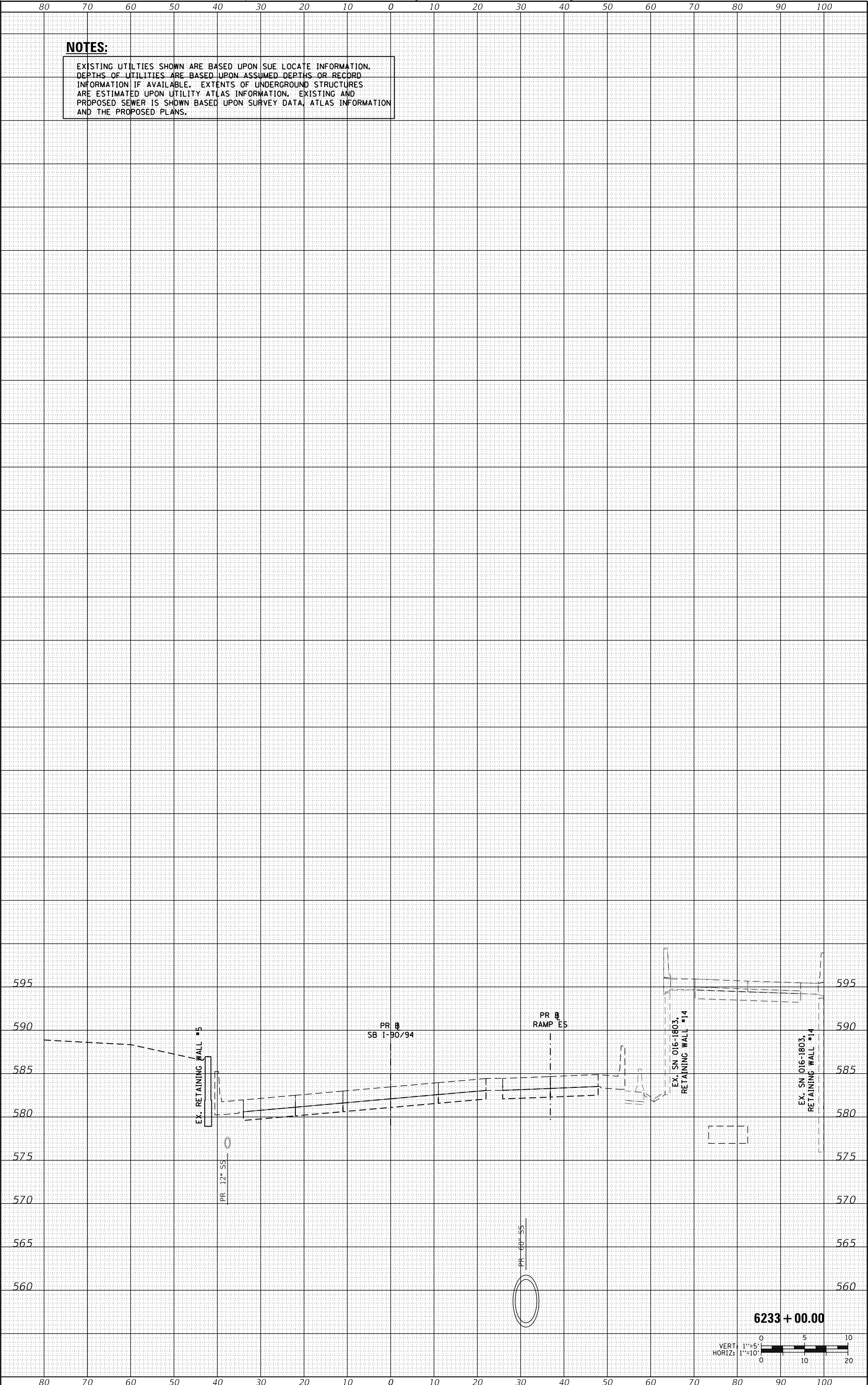
0162A77-SHT-XS-SB.STG6.dgn
 USER NAME = endjbecker
 PLOT SCALE = 28.0000 / in.
 PLOT DATE = 1/31/2020

DESIGNED - SDH
 DRAWN - SDH
 CHECKED - MJE
 DATE - 1/29/2019

STATE OF ILLINOIS
 DEPARTMENT OF TRANSPORTATION

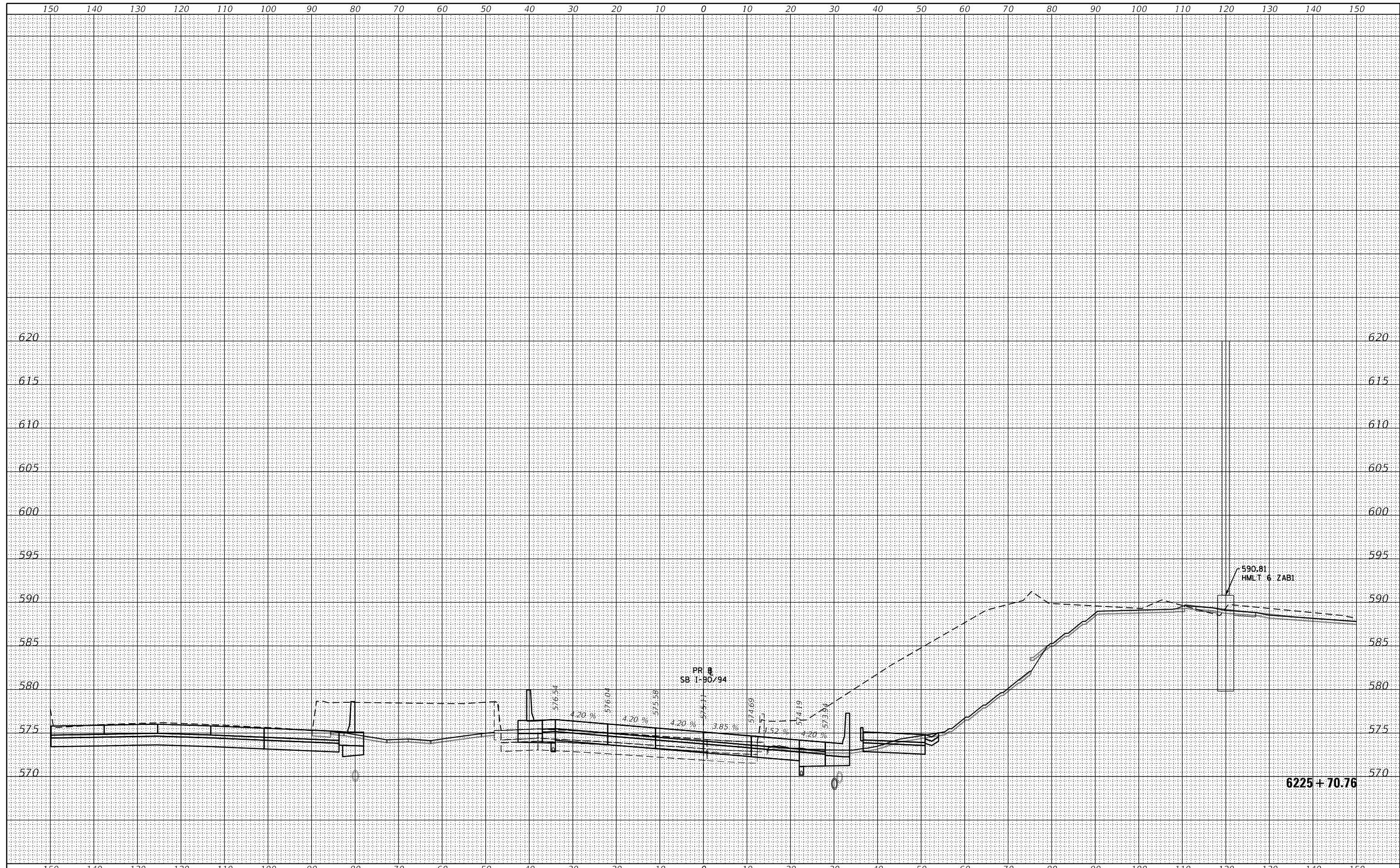
SCALE: 1/8" = 1'-0"
 SHEET 5 OF 5 SHEETS STA. 6233+00.00 TO STA. 6233+00.00

CROSS SECTIONS
 SB I-90/94 MAINLINE - STAGE 6
 EAST R/E 90/94/290
 SECTION 2015-01BR
 COUNTY ILLINOIS FED. AID PROJECT
 TOTAL SHEET NO. 1360
 SHEETS NO. 1352
 CONTRACT NO. 62A77



DATE	
BY	
SURVEYED	
PLOTTED	
TEMPLATE	
AREAS	
AREAS CHECKED	
FINAL SURVEY	
NOTE BOOK	
NO.	

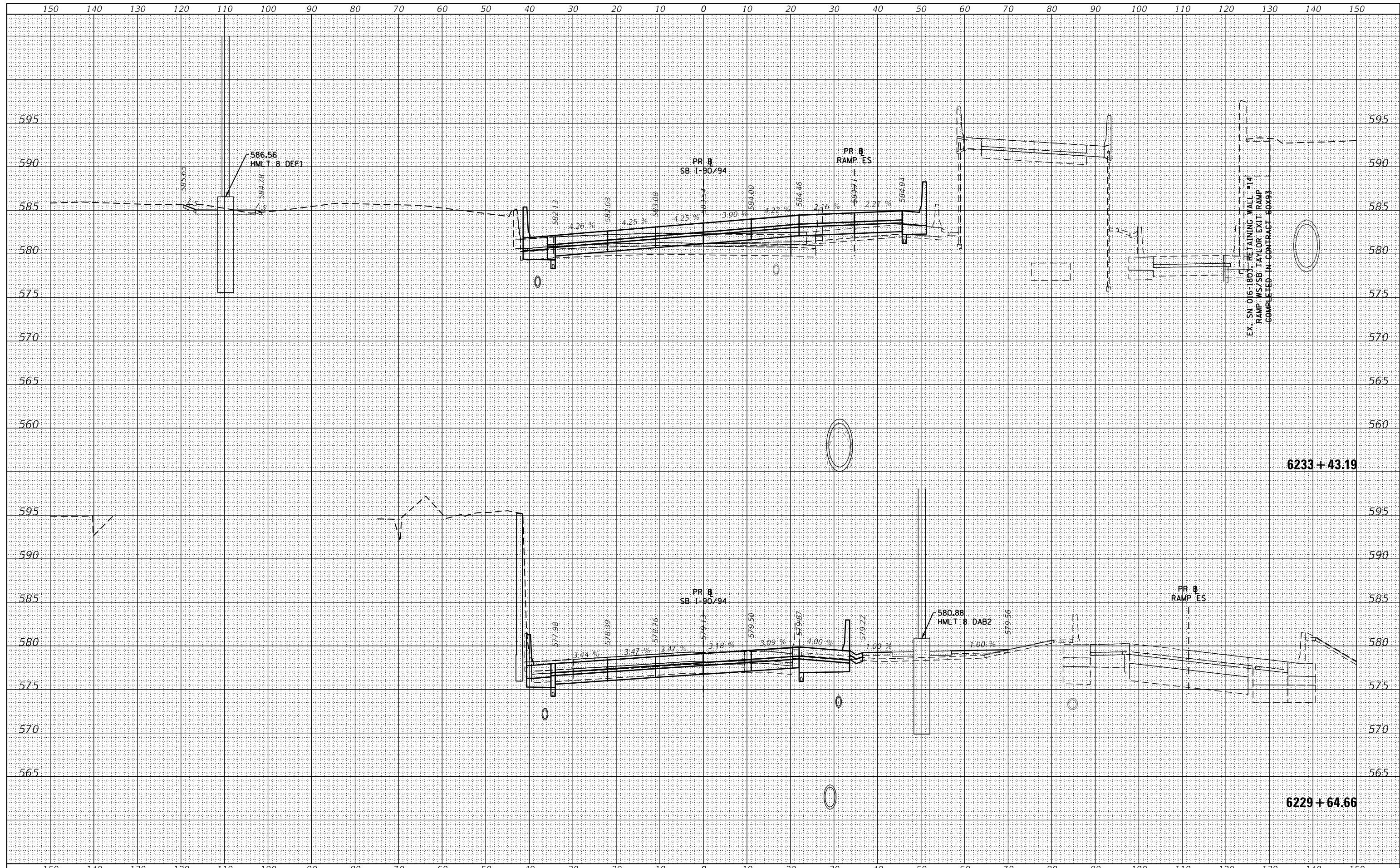
DATE	
BY	
SURVEYED	
PLOTTED	
TEMPLATE	
AREAS	
AREAS CHECKED	
ORIGINAL SURVEY	
NOTE BOOK	
NO.	



FILE NAME =	USER NAME = andy.becker	DESIGNED -	REVISED -	F.A. RTE.	SECTION	COUNTY	TOTAL SHEETS	SHEET NO.	
pwc:\AECOM-NA-AWS1\acocom\file\local\AECOM_DS02_NA\Documents\01_Americas\Transportation\60269938_Circle\Phase_II\000_DRAW\Roadway\Sheets\62A77 Contract\ID162A77-SHT		DRAWN	REVISED	90/94/290	2015-018R		1360	1353	
Default	PLOT SCALE = 20,000' / 1"	CHECKED -	REVISED -	CONTRACT NO. 62A77					
	PLOT DATE = 1/31/2020	DATE -	REVISED -	SCALE:	SHEET	OF	SHEETS	STA. 6225+70.76 TO STA. 6225+70.76	
				STATE OF ILLINOIS DEPARTMENT OF TRANSPORTATION				CROSS SECTIONS SB 1-90/94 MAINLINE - HMLT	
								ILLINOIS FED. AID PROJECT	

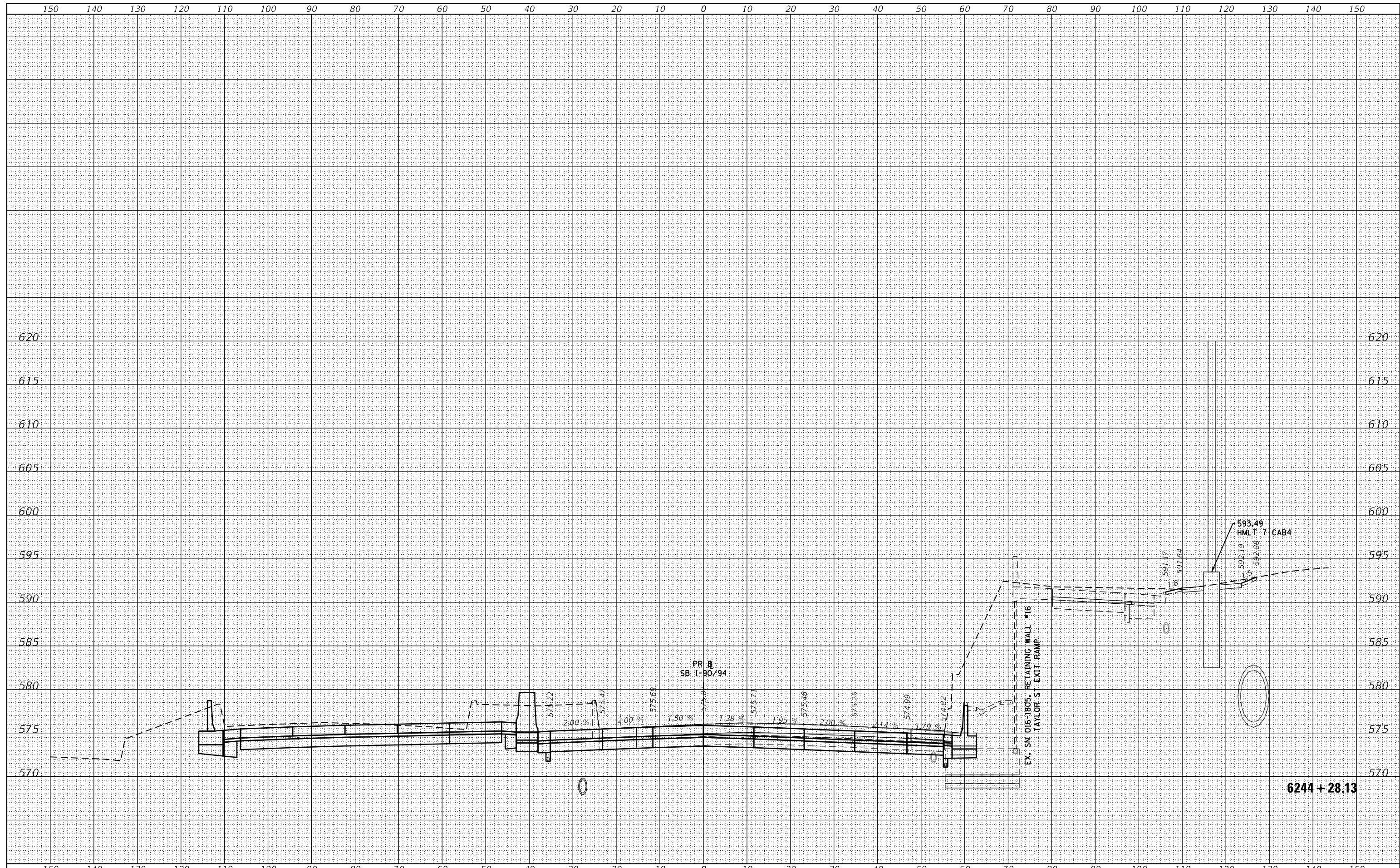
DATE	
BY	
FINAL SURVEY	SURVEYED
NOTE BOOK	PLOTTED
NO.	TEMPLATE
	AREAS
	CHECKED

DATE	
BY	
ORIGINAL SURVEY	SURVEYED
NOTE BOOK	PLOTTED
NO.	TEMPLATE
	AREAS
	CHECKED



DATE	
BY	
SURVEYED	
PLOTTED	
TEMPLATE	
AREAS	
CHECKED	
FINAL SURVEY	
NOTE BOOK	
NO.	

DATE	
BY	
SURVEYED	
PLOTTED	
TEMPLATE	
AREAS	
CHECKED	
ORIGINAL SURVEY	
NOTE BOOK	
NO.	



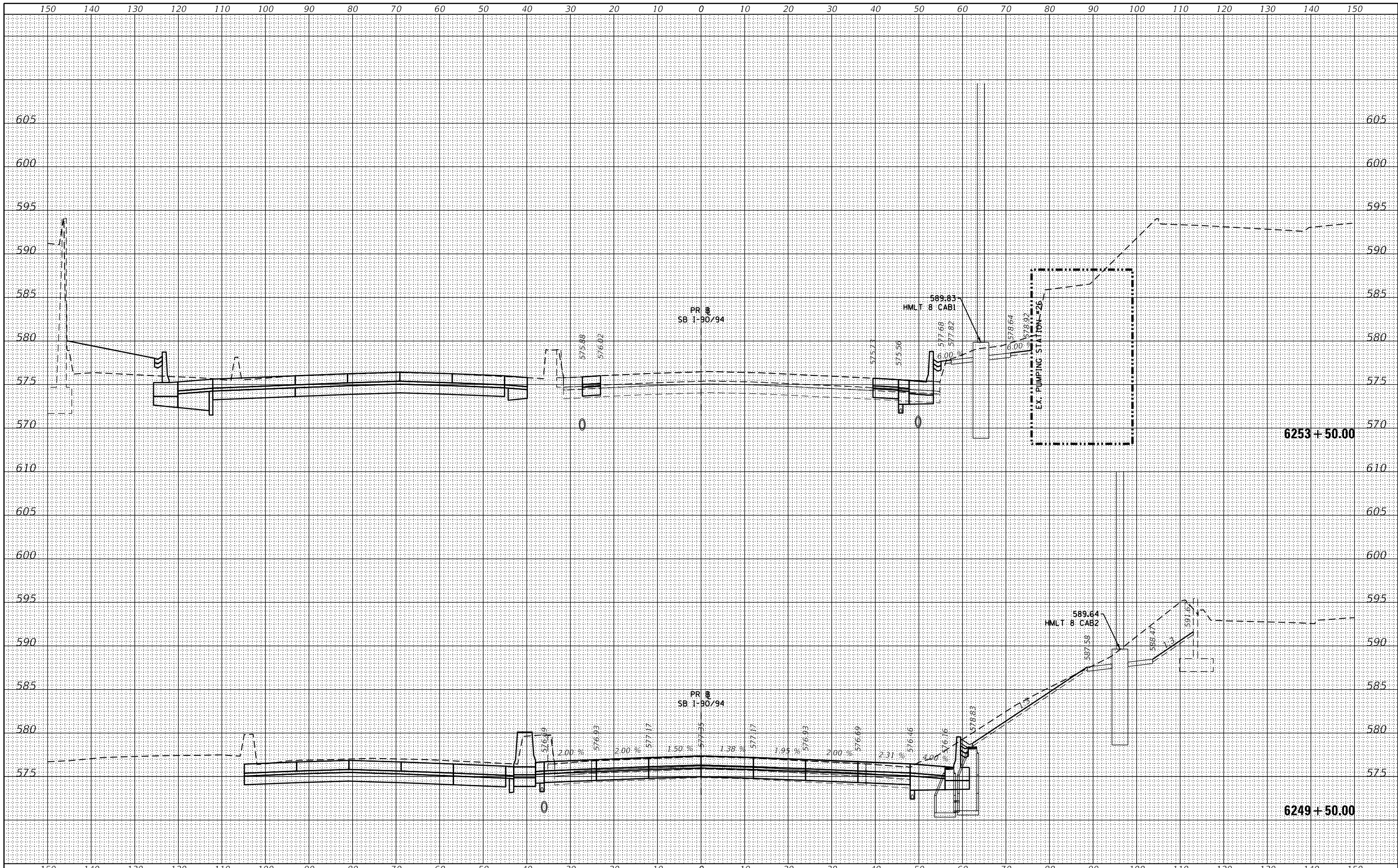
FILE NAME =	USER NAME = andy.becker	DESIGNED -	REVISED -	F.A. RTE.	SECTION	COUNTY	TOTAL SHEETS	SHEET NO.
pw:\AECOM-NA-AWS1\acocom\file\local\AECOM_DS02_NA\Documents\01_Americas\Transportation\60269938_Circle\Phase_II\000_DRAWN\Roadway\Sheets\62A77_Contract\162A77-SHT-16.dwg		DRAWN -	REVISED -	60/94/290	2015-018R		1360	1355
PLOT SCALE = 20,0000' / 1"	CHECKED -	REVISED -	REVISED -	CONTRACT NO. 62A77				
Default	DATE -	REVISED -	REVISED -	SCALE:	SHEET	OF	SHEETS	STA. 6244+28.13 TO STA. 6244+28.13
				ILLINOIS FED. AID PROJECT				

**STATE OF ILLINOIS
DEPARTMENT OF TRANSPORTATION**

CROSS SECTIONS SB I-90/94 MAINLINE - HMLT

DATE	
BY	
FINAL SURVEY	SURVEYED
NOTE BOOK	PLOTTED
NO.	TEMPLATE
	AREAS
	CHECKED

DATE	
BY	
ORIGINAL SURVEY	SURVEYED
NOTE BOOK	PLOTTED
NO.	TEMPLATE
	AREAS
	CHECKED



FILE NAME	=
USER NAME	= andy.becker
DESIGNED	-
REVISOR	-
REVISION	-
PLLOT SCALE	= 20,000' / 1" =
CHECKED	-
REVISION	-
PLLOT DATE	= 1/31/2020
DATE	-
REVISION	-

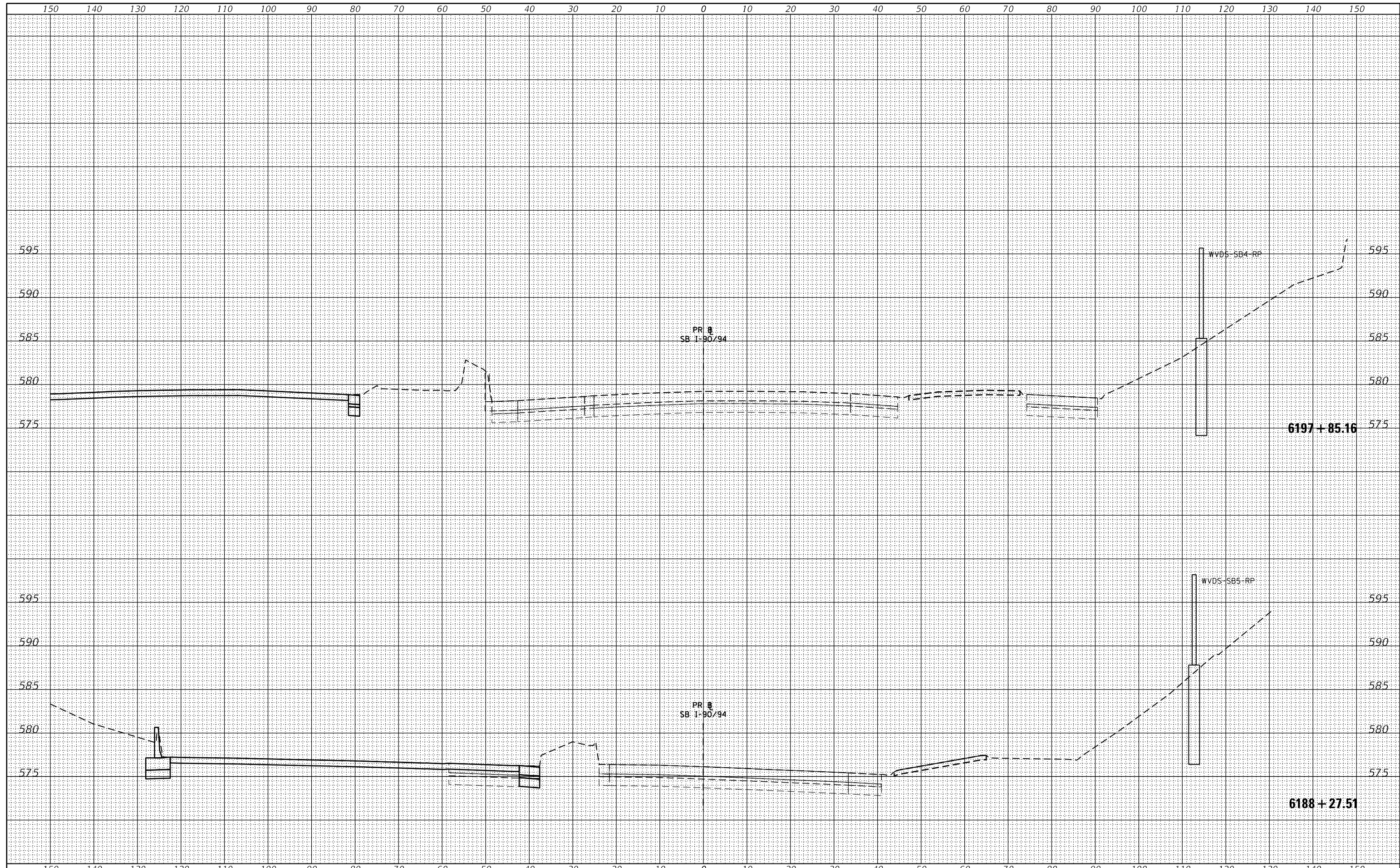
**STATE OF ILLINOIS
DEPARTMENT OF TRANSPORTATION**

CROSS SECTIONS SB I-90/94 MAINLINE - HMLT	
SCALE:	SHEET OF SHEETS
STA. 6249+50.00	TO STA. 6253+50.00

F.A. RTE.	SECTION	COUNTY	TOTAL SHEETS	SHEET NO.
90/94/290	2015-018R		1360	1356
			CONTRACT NO. 62A77	
			ILLINOIS FED. AID PROJECT	

DATE	
BY	
FINAL SURVEY	SURVEYED
NOTE BOOK	PLOTTED
NO.	TEMPLATE
	AREAS
	CHECKED

DATE	
BY	
ORIGINAL SURVEY	SURVEYED
NOTE BOOK	PLOTTED
NO.	TEMPLATE
	AREAS
	CHECKED



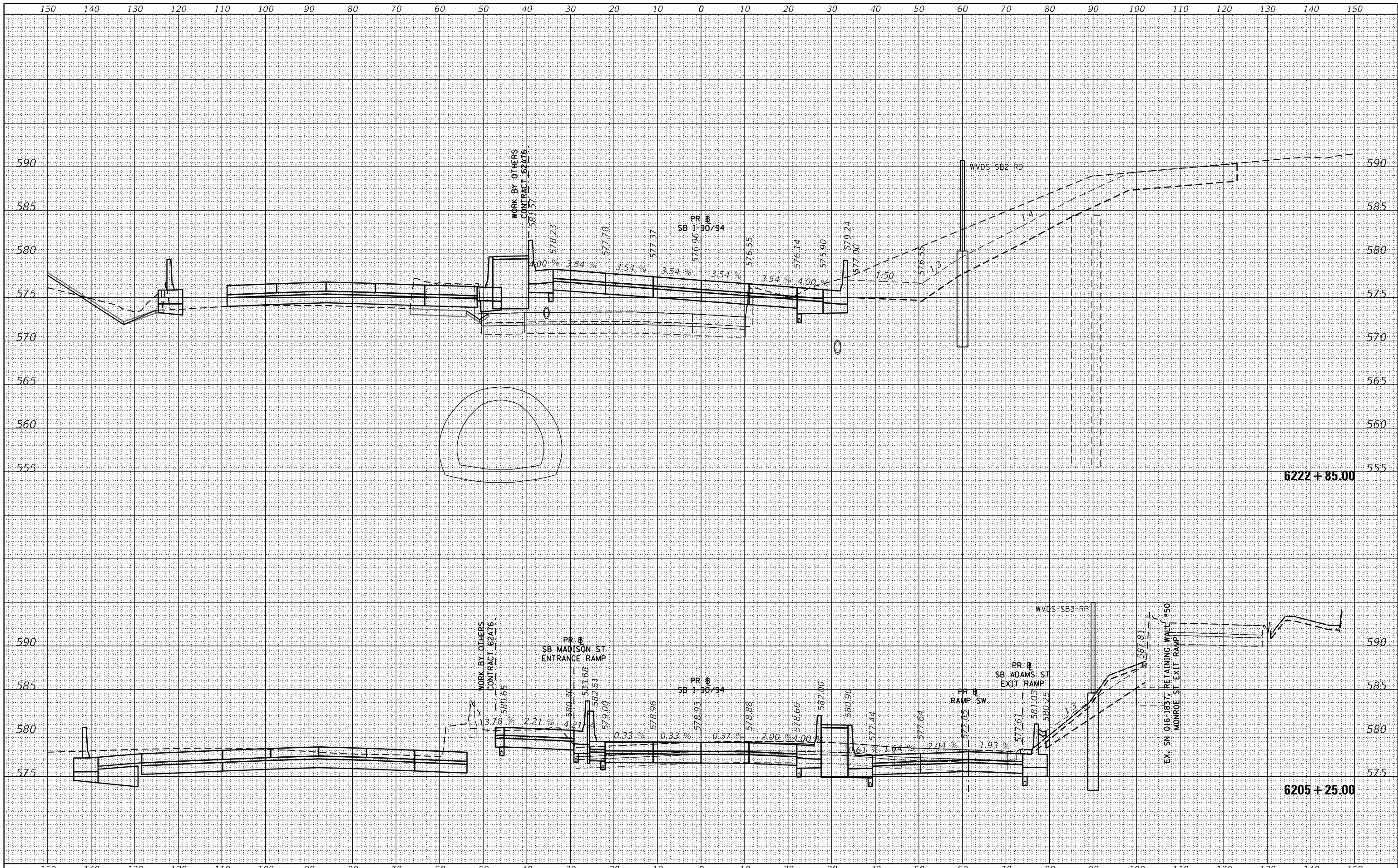
FILE NAME =	USER NAME = andy.becker	DESIGNED -	REVISED -	F.A. RTE.	SECTION	COUNTY	TOTAL SHEETS	SHEET NO.
pwc:\AECOM-NA-AWS1\acocomp\ne\Local\AECOM_DS02_NA\Documents\01_Americas\Transportation\60269938_CirclePhase_1\000_DRAW\Roadway\Sheets\62A77 Contract\ID162A77-SH1		DRAWN	REVISED	90/94/290	2015-018R		1360	1357
PLOT SCALE = 20,0000' / 1"	CHECKED -	REVISED -	REVISED -	CONTRACT NO. 62A77				
Default	DATE -	REVISED -	REVISED -	SCALE:	SHEET	OF	SHEETS	STA. 6188+27.51 TO STA. 6197+85.16
				ILLINOIS		FED. AID PROJECT		

**STATE OF ILLINOIS
DEPARTMENT OF TRANSPORTATION**

CROSS SECTIONS SB I-90/94 MAINLINE - ITS

DATE	
BY	
FINAL SURVEY	SURVEYED
NOTE BOOK	PLOTTED
NO.	TEMPLATE
	AREAS
	CHECKED

DATE	
BY	
ORIGINAL SURVEY	SURVEYED
NOTE BOOK	PLOTTED
NO.	TEMPLATE
	AREAS
	CHECKED



FILE NAME =
 pwc:\AECOM-NA-AWS1\acocom\line\local\AECOM_DS02_NA\Documents\01_Americas\Transportation\620269938_CirclePhase_II\000_DRAW\Roadway\Sheets\62A77 Contract\162A77-SH1

USER NAME = andy.becker	DESIGNED -	REVISED -
PLOT SCALE = 20,000' / 1"	CHECKED -	REVISED -
PLOT DATE = 1/31/2020	DATE -	REVISED -

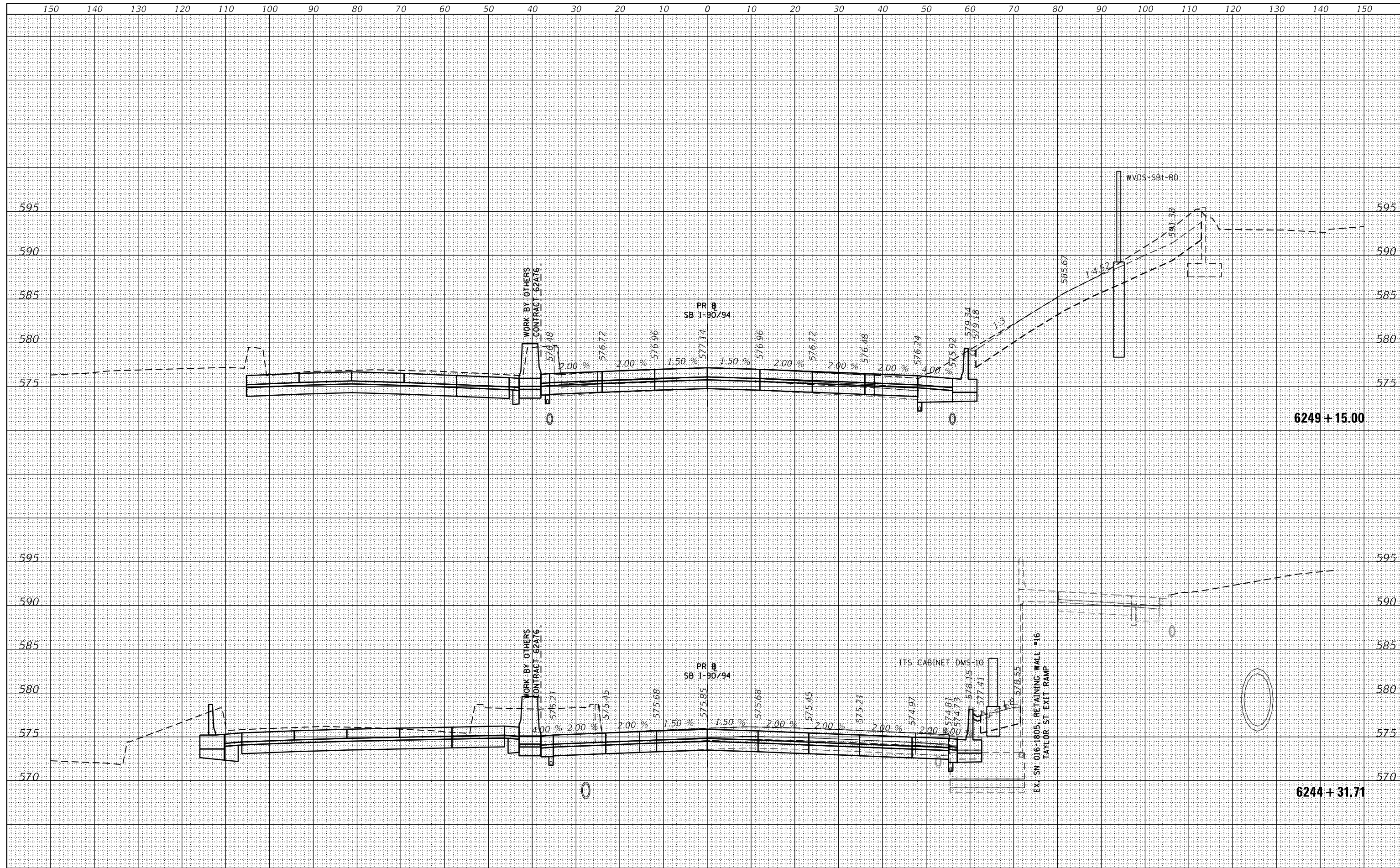
**STATE OF ILLINOIS
 DEPARTMENT OF TRANSPORTATION**

CROSS SECTIONS SB I-90/94 MAINLINE - ITS
 SCALE: SHEET OF SHEETS STA. 6205+25.00 TO STA. 6222+85.00

F.A. RTE.	SECTION	COUNTY	TOTAL SHEETS	SHEET NO.
90/94/290	2015-018R		1360	1358
CONTRACT NO. 62A77				
ILLINOIS			FED. AID PROJECT	

FINAL SURVEY	SURVEYED	BY	DATE
NOTE BOOK	PLOTTED		
NO.	TEMPLATE		
	AREAS		
	CHECKED		

ORIGINAL SURVEY	SURVEYED	BY	DATE
NOTE BOOK	PLOTTED		
NO.	TEMPLATE		
	AREAS		
	CHECKED		



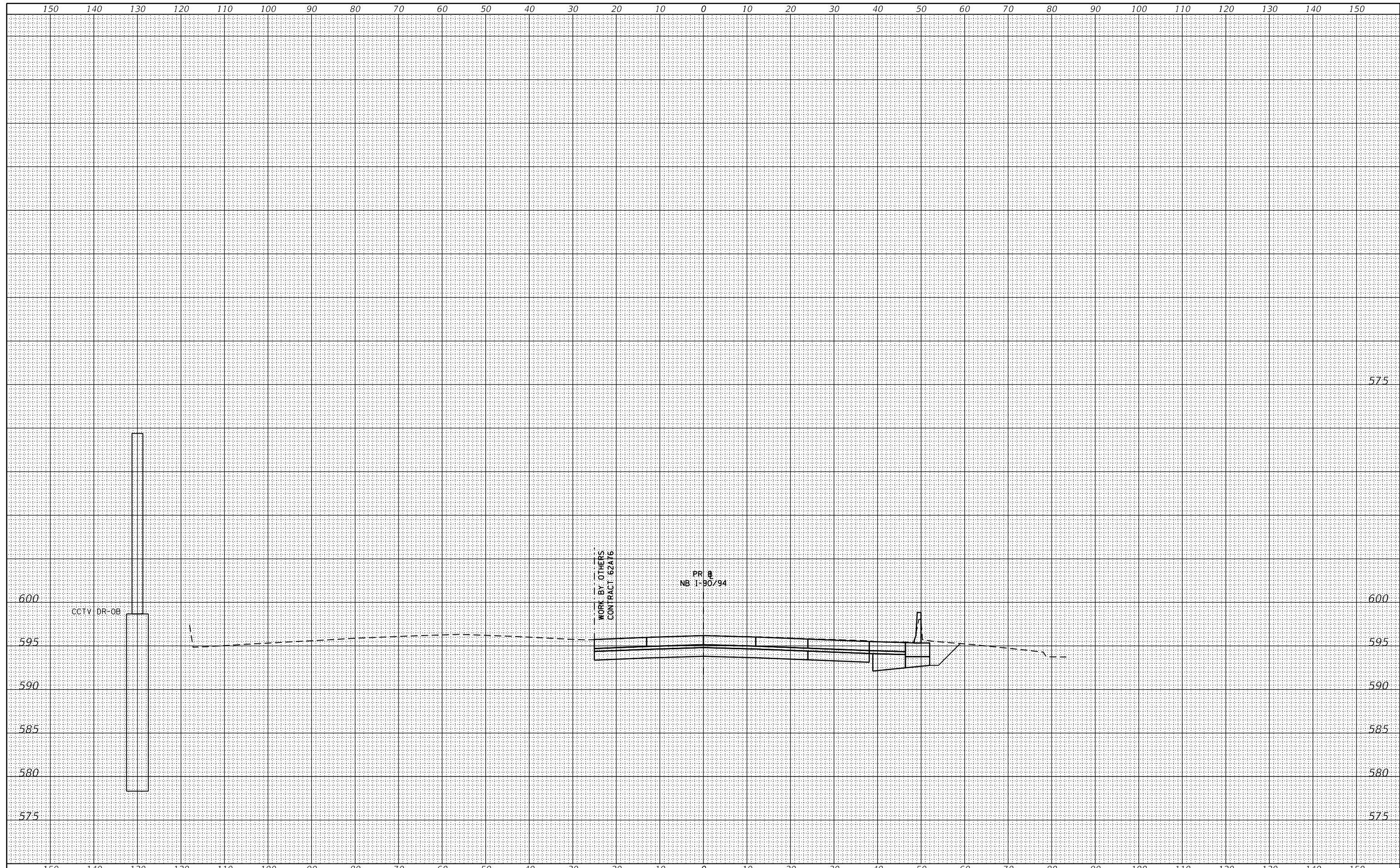
FILE NAME =	USER NAME = andy.becker	DESIGNED -	REVISED -	F.A. RTE.	SECTION	COUNTY	TOTAL SHEETS	SHEET NO.
pwc:\AECOM-NA-AWS1\acocom\line\local\AECOM_DS02_NA\Documents\01_Americas\Transportation\60269938_CirclePhase_11000_DRAWN\Roadway\Sheets\62A77 Contract\ID162A77-SH		DRAWN	REVISED	60/94/290	2015-018R		1360	1359
PLOT SCALE = 20,000' / 1".	CHECKED -	REVISED -	SCALE:	SHEET OF SHEETS		STA. 6244+31.71 TO STA. 6249+15.00		CONTRACT NO. 62A77
PLOT DATE = 1/31/2020	DATE -	REVISED -			ILLINOIS		FED. AID PROJECT	

**STATE OF ILLINOIS
DEPARTMENT OF TRANSPORTATION**

CROSS SECTIONS SB 1-90/94 MAINLINE - ITS

DATE	
BY	
SURVEYED	
PLOTTED	
TEMPLATE	
AREAS	
AREAS CHECKED	
FINAL SURVEY NOTE BOOK NO.	

DATE	
BY	
SURVEYED	
PLOTTED	
TEMPLATE	
AREAS	
AREAS CHECKED	
ORIGINAL SURVEY NOTE BOOK NO.	



FILE NAME =	USER NAME = andy.becker	DESIGNED -	REVISED -	F.A. RTE.	SECTION	COUNTY	TOTAL SHEETS	SHEET NO.
pw:\AECOM-NA-AWS1\acomp\ne\Local\AECOM_DS02_NA\Documents\01_Americas\Transportation\60269938_CirclePhase_1\000_DRAWN\Roadway\Sheets\62A77 Contract\162A77-SH1		DRAWN	REVISED	90/94/290	2015-018R		1360	1360
Default	PLOT SCALE = 20,0000' / 1".	CHECKED -	REVISED -	CONTRACT NO.				
	PLOT DATE = 1/31/2020	DATE -	REVISED -	SCALE:	SHEET	OF	SHEETS	STA. TO STA.
				STATE OF ILLINOIS DEPARTMENT OF TRANSPORTATION				
				CROSS SECTIONS SB I-90/94 MAINLINE - ITS				
				ILLINOIS FED. AID PROJECT				