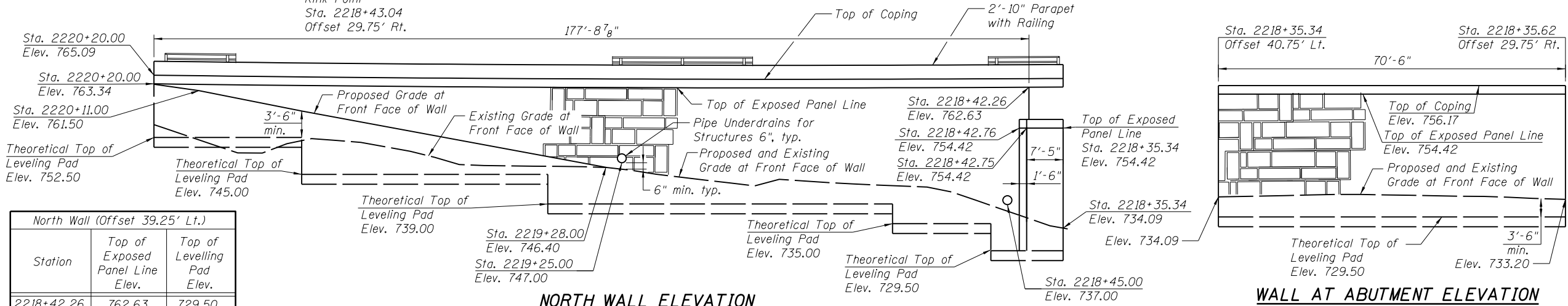


- NOTES:**
1. Wall Stations and Offsets are given to the Front Face of the wall and are measured from centerline of Longmeadow Pkwy.
 2. Wall is built in conjunction with new bridge SN 045-3077.
 3. Horizontal dimensions measured along front face of precast panels.
 4. Form Liner Textured Surface, Staining Concrete Structures and Anti-Graffiti Coating shall be applied to exposed areas of MSE wall panels.
 5. See Sheet 36 of 40 for Wall Plan at East Abutment of SN 045-3077.
 6. Pipe underdrain shall be installed at +2% to drain to outlet locations and elevations shown.
 7. Rodent shields shall be installed at all pipe underdrain outlets according to Section 601 of the Standard Specifications and shall be included in the cost for Pipe Underdrains for Structures 6".

LEGEND

- Approximate Limits of Reinforced Soil Mass
- Soil Boring
- Approximate Limits of Unsuitable Material Removal

PLAN



North Wall (Offset 39.25' Lt.)

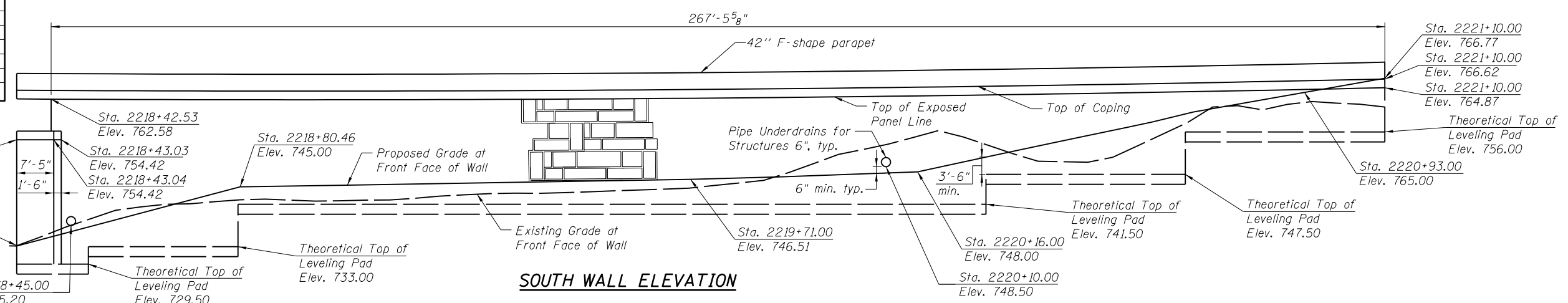
Station	Top of Exposed Panel Line Elev.	Top of Levelling Pad Elev.
2218+42.26	762.63	729.50
2218+50.00	762.60	735.00
2218+70.00	762.53	739.00
2218+90.00	762.51	739.00
2219+10.00	762.53	739.00
2219+30.00	762.58	739.00
2219+40.00	762.62	745.00
2219+60.00	762.74	745.00
2219+80.00	762.90	745.00
2219+90.00	762.99	752.50
2220+10.00	763.21	752.50
2220+20.00	763.34	752.50

NORTH WALL ELEVATION

WALL AT ABUTMENT ELEVATION

South Wall (Offset 28.25' Lt.)

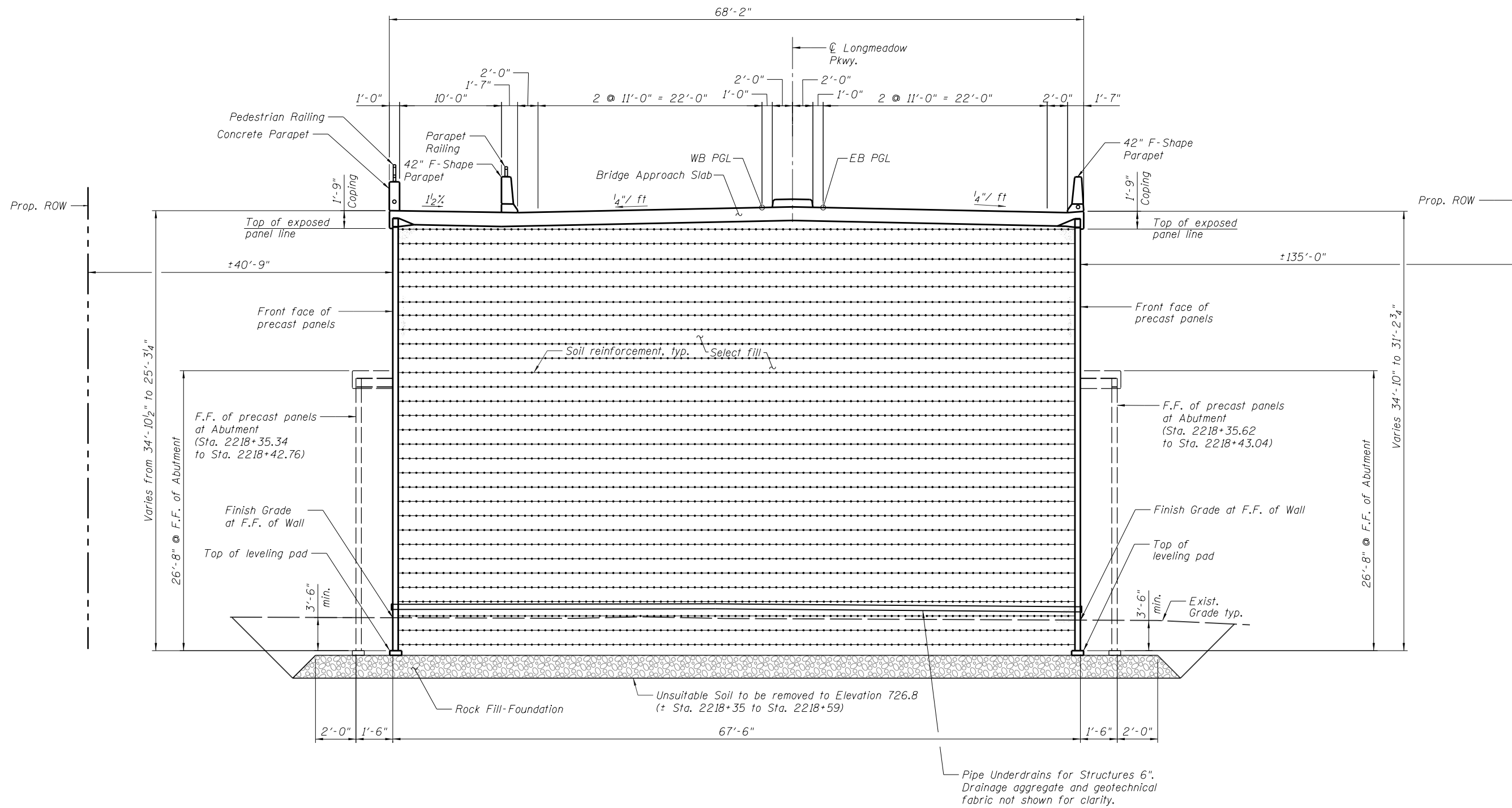
Station	Top of Exposed Panel Line Elev.	Top of Levelling Pad Elev.
2218+42.53	762.58	729.50
2218+50.00	762.55	733.00
2218+70.00	762.48	733.00
2218+80.00	762.46	741.50
2219+00.00	762.46	741.50
2219+20.00	762.49	741.50
2219+40.00	762.57	741.50
2219+60.00	762.68	741.50
2219+80.00	762.84	741.50
2220+00.00	763.04	741.50
2220+20.00	763.28	741.50
2220+30.00	763.42	747.50
2220+50.00	763.72	747.50
2220+70.00	764.06	756.00
2220+90.00	764.44	756.00
2221+10.00	764.87	756.00



SOUTH WALL ELEVATION

LOCAL COORDINATE SYSTEM

	USER NAME = Denise Herrera	DESIGNED - PA	REVISED -	STATE OF ILLINOIS DEPARTMENT OF TRANSPORTATION	MSE WALL 3 - ELEVATIONS AND SECTIONS STRUCTURE NO. 045-3077		F.A.U. RT. = 2298	SECTION = 18-00215-21-BR	COUNTY = KANE	TOTAL SHEETS = 415	SHEET NO. = 301	
	PLOT SCALE = 24.0011' / in.	CHECKED - JTH	REVISED -		SCALE: SHEET 28 OF 40 SHEETS STA. TO STA.	ILLINOIS FED. AID PROJECT		CONTRACT NO. 61G02				
	PLOT DATE = 2/27/2020	DATE = 01/13/2020	REVISED -									



SECTION I

(Looking East)
 (Sta. 2218+35.34 to Sta. 2218+72.26 North Wall)
 (Sta. 2218+35.62 to Sta. 2218+72.53 South Wall)

FILE NAME = p:\cmt\cmt\p\abent\project\documents\projects\kenc\045-W003-MSE-Wall-3\SectionC-18-21-2020.dwg



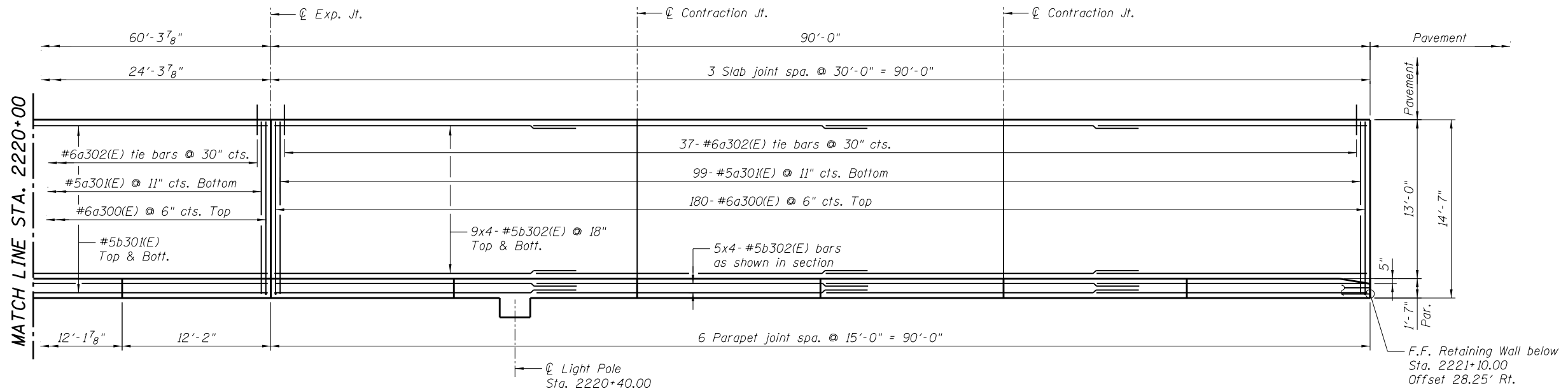
USER NAME = Denise Herrera	DESIGNED - PA	REVISED -
	DRAWN - BPD	REVISED -
PLOT SCALE = 10.6671' / in.	CHECKED - JTH	REVISED -
PLOT DATE = 2/27/2020	DATE - 01/13/2020	REVISED -

**STATE OF ILLINOIS
 DEPARTMENT OF TRANSPORTATION**

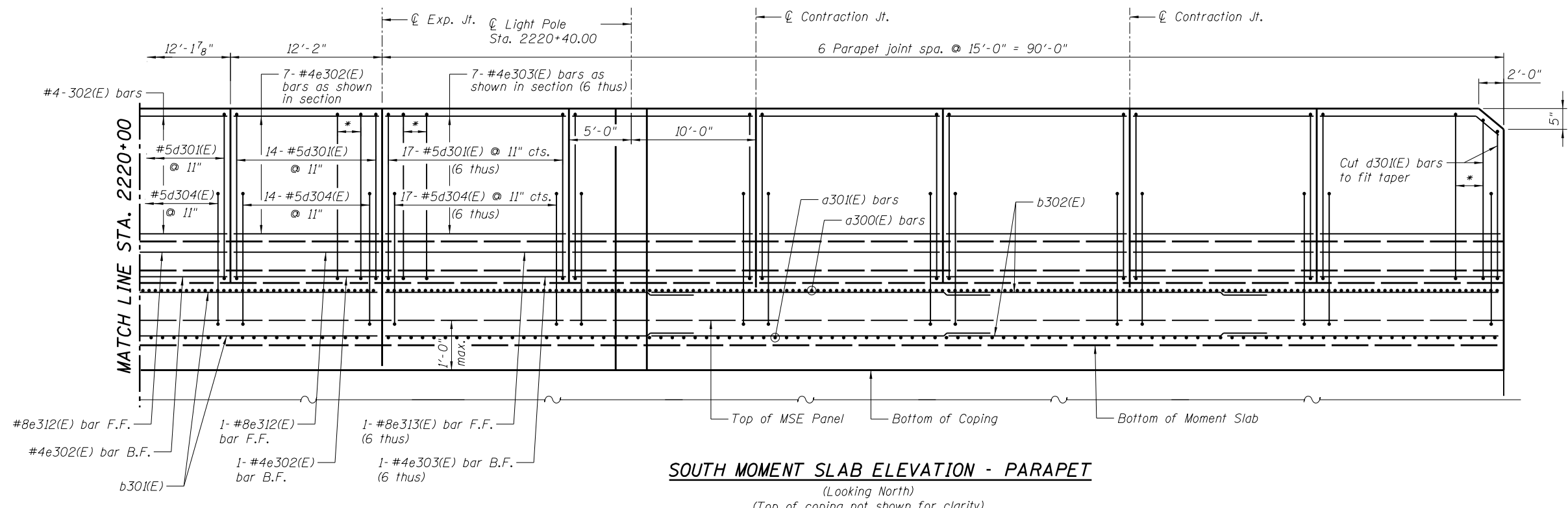
**MSE WALL 3 - TYPICAL SECTIONS I
 STRUCTURE NO. 045-3077**

SCALE: SHEET 29 OF 40 SHEETS STA. TO STA.

F.A.U. RTE.	SECTION	COUNTY	TOTAL SHEETS	SHEET NO.
2298	18-00215-21-BR	KANE	415	302
CONTRACT NO. 61G02			ILLINOIS FED. AID PROJECT	



PLAN - SOUTH MOMENT SLAB



SOUTH MOMENT SLAB ELEVATION - PARAPET
(Looking North)
(Top of coping not shown for clarity)

* 4- #5d301(E) @ 11"
Alternate between #5d301(E)

NOTES:

1. Parapet longitudinal dimensions are measured horizontally along the back face of the parapet.
2. See Sheets 34 and 35 of 40 for moment slab details.
3. See Sheet 35 of 40 for light pole details.
4. See Sheet 14 of 40 for Railing Details.
5. F.F. = Front Face, B.F. = Back Face
6. Portion of moment slab within traveled way shall be finished to match PPC pavement finish, according to Section 420.09 of the Standard Specifications.

MIN. BAR LAP
#5 bar - 3'-7"

FILE NAME: E:\pva\contingency\pva\contingency\projects\Documents\Projects\Kane\045-W003-MSE-Wall 3\Structure\cmt\st-045-W003-MSE-Wall 3\Structure\cmt\st-045-W003-MSE-Wall 3.dgn

LOCAL COORDINATE SYSTEM



USER NAME = Denise Herrera	DESIGNED - DH	REVISED -
PLOT SCALE = 10.0005' / in.	DRAWN - DH	REVISED -
PLOT DATE = 2/27/2020	CHECKED - JTH	REVISED -
	DATE - 01/13/2020	REVISED -

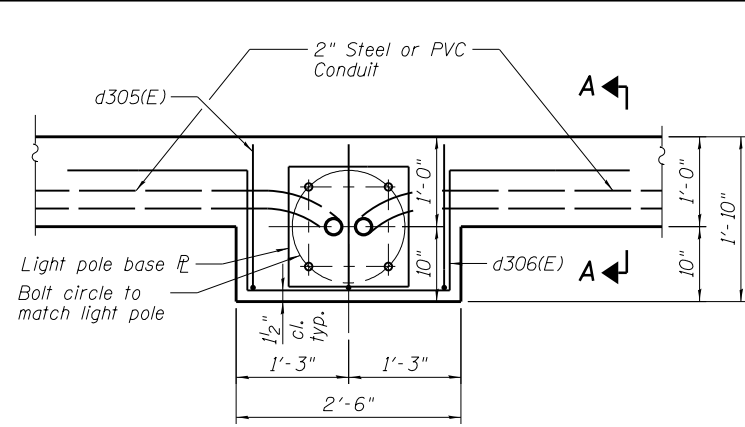
STATE OF ILLINOIS
DEPARTMENT OF TRANSPORTATION

MSE WALL 3 - MOMENT SLAB PLAN AND ELEVATION - III
STRUCTURE NO. 045-3077

SCALE: SHEET 33 OF 40 SHEETS STA. TO STA.

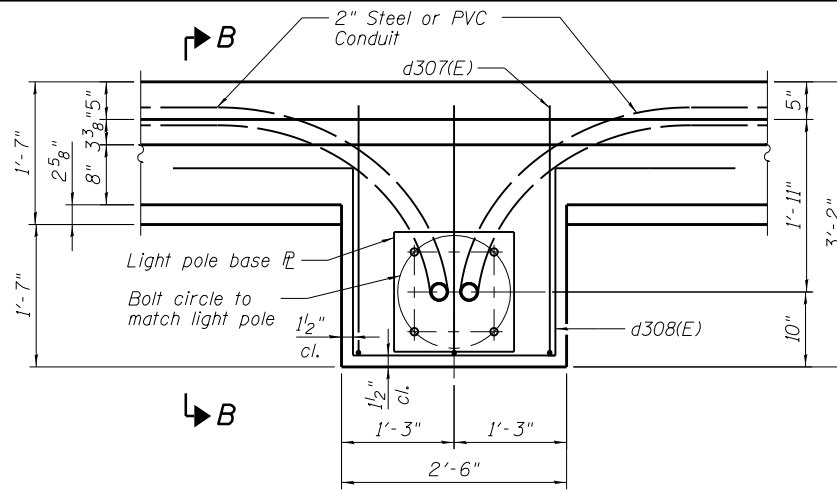
F.A.U. RTE.	SECTION	COUNTY	TOTAL SHEETS	SHEET NO.
2298	18-00215-21-BR	KANE	415	306
CONTRACT NO. 61G02				

ILLINOIS FED. AID PROJECT

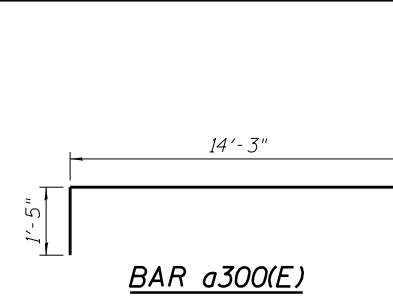


PLAN
(For North Parapet of North Moment Slab)

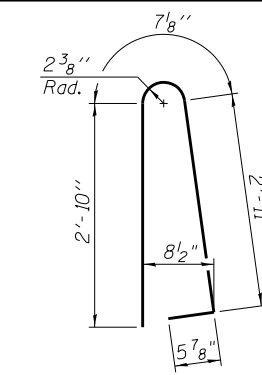
Note:
Cost of anchor rods is included with Concrete Superstructure.



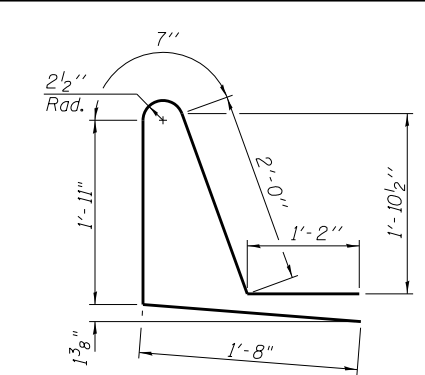
PLAN
(For Parapet on South Moment Slab)



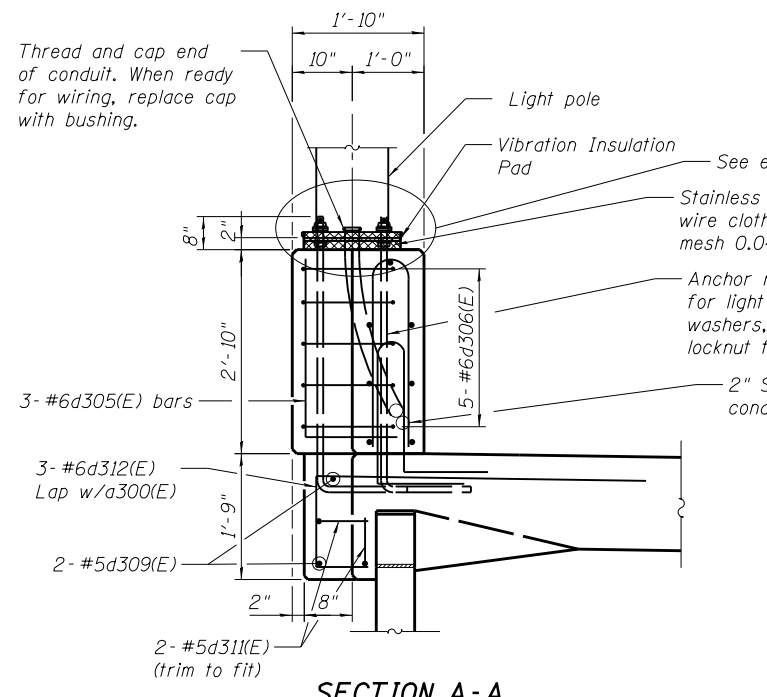
BAR a300(E)



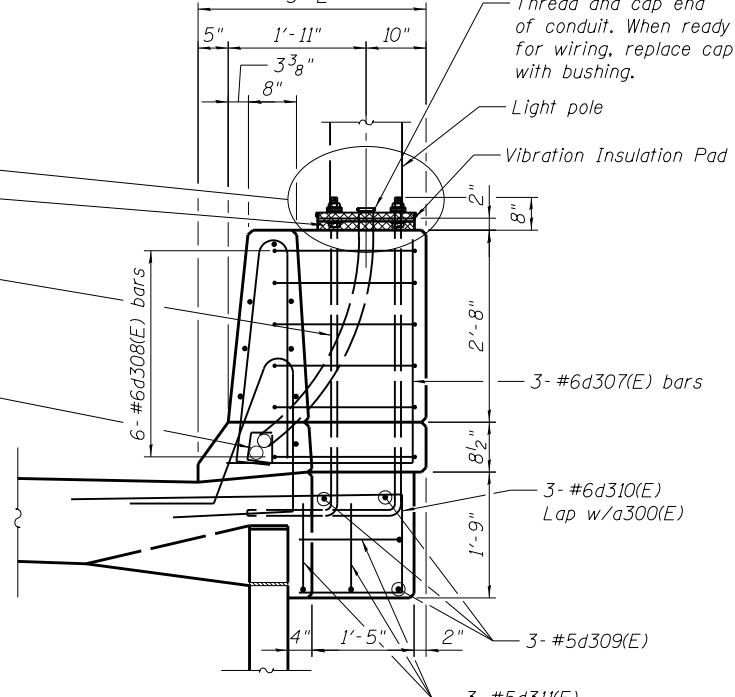
BAR d301(E)



BAR d304(E)



SECTION A-A



SECTION B-B

LIGHT POLE DETAILS

Thread and cap end of conduit. When ready for wiring, replace cap with bushing.

Light pole

Vibration Insulation Pad

See electrical details

Stainless steel standard grade wire cloth-Type 304, 4 x 4 mesh 0.047" wire diameter.

Anchor rods (Dia. as specified for light pole) Provide 3 flat washers, 1 regular nut & 1 locknut for each rod.

2" Steel or PVC conduit

3- #6d305(E) bars

5- #6d306(E)

3- #6d312(E) Lap w/a300(E)

2- #5d309(E)

2- #5d311(E) (trim to fit)

Thread and cap end of conduit. When ready for wiring, replace cap with bushing.

Light pole

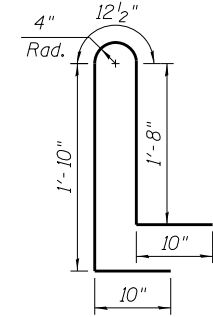
Vibration Insulation Pad

3- #6d307(E) bars

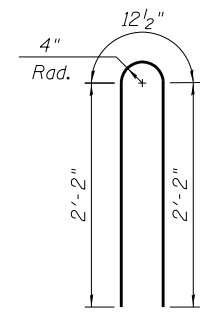
3- #6d310(E) Lap w/a300(E)

3- #5d309(E)

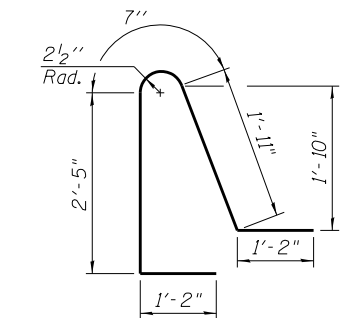
3- #5d311(E)



BAR d302(E)



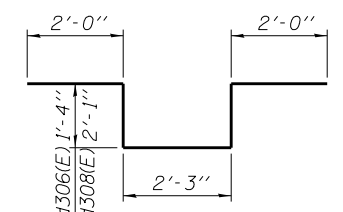
BAR d303(E)



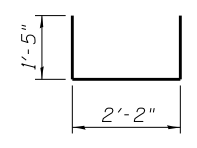
BAR d300(E)

Bar	A	B
d305(E)	2'-7"	1'-6"
d307(E)	3'-1"	2'-9"

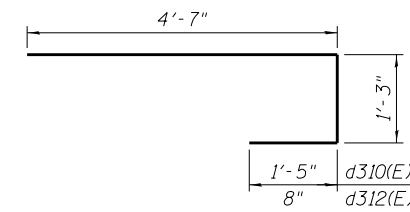
BAR d305(E) & d307(E)



BAR d306(E) & d308(E)



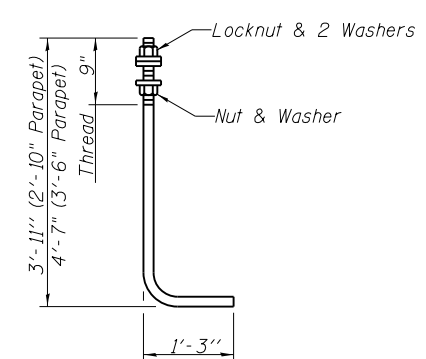
BAR d311(E)



BAR d310(E) & d312(E)

BILL OF MATERIAL

Bar	No.	Size	Length	Shape
a300(E)	772	#6	15'-8"	┌───┐
a301(E)	425	#5	14'-3"	┌───┐
a302(E)	159	#6	2'-6"	┌───┐
b300(E)	184	#5	24'-6"	┌───┐
b301(E)	138	#5	22'-5"	┌───┐
b302(E)	92	#5	25'-2"	┌───┐
d300(E)	165	#5	7'-3"	┌───┐
d301(E)	472	#5	6'-10"	┌───┐
d302(E)	165	#5	6'-3"	┌───┐
d303(E)	165	#5	5'-5"	┌───┐
d304(E)	267	#5	7'-4"	┌───┐
d305(E)	3	#6	4'-1"	┌───┐
d306(E)	5	#6	8'-11"	┌───┐
d307(E)	6	#6	5'-10"	┌───┐
d308(E)	12	#6	10'-5"	┌───┐
d309(E)	8	#5	2'-2"	┌───┐
d310(E)	6	#6	7'-3"	┌───┐
d311(E)	8	#5	5'-0"	┌───┐
d312(E)	3	#6	6'-6"	┌───┐
e300(E)	15	#4	14'-10"	┌───┐
e301(E)	138	#4	17'-8"	┌───┐
e302(E)	46	#4	11'-10"	┌───┐
e303(E)	48	#4	14'-8"	┌───┐
e304(E)	8	#4	14'-9"	┌───┐
e310(E)	1	#8	14'-10"	┌───┐
e311(E)	12	#8	17'-8"	┌───┐
e312(E)	4	#8	11'-10"	┌───┐
e313(E)	6	#8	14'-8"	┌───┐
e314(E)	1	#8	14'-9"	┌───┐
Concrete Superstructure		Cu. Yd.	337.0	
Reinforcement Bars, Epoxy Coated		Pound	48,260	
Protective Coat		Sq. Yd.	849	



ANCHOR ROD

Diameter as specified for light pole (ASTM F 1554 Grade 105). Full length hot dipped galvanized.



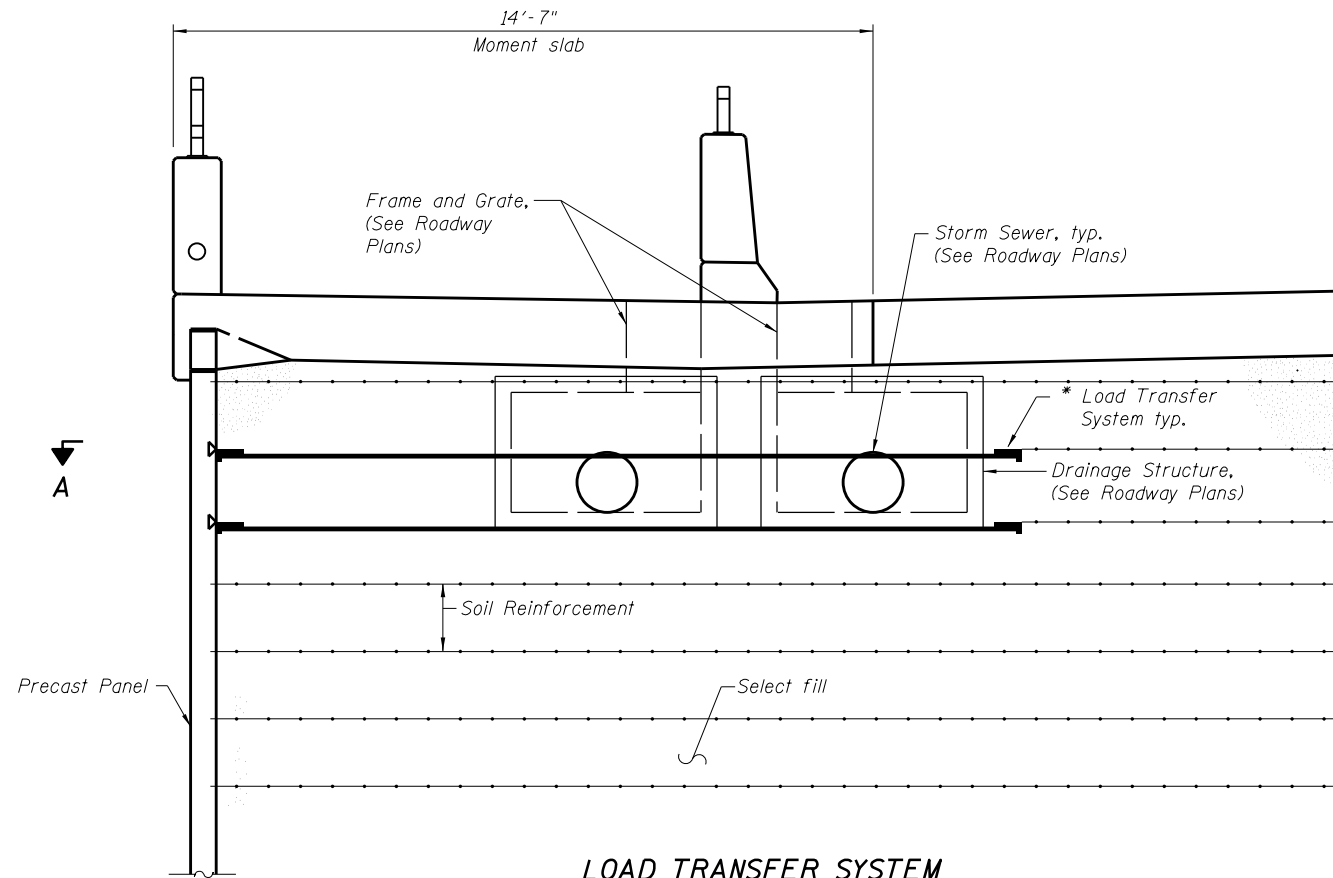
USER NAME = Denise Herrera	DESIGNED - PA	REVISED -
PLOT SCALE = 4.0002' / in.	DRAWN - CPB	REVISED -
PLOT DATE = 2/27/2020	CHECKED - JTH	REVISED -
	DATE - 01/13/2020	REVISED -

**STATE OF ILLINOIS
DEPARTMENT OF TRANSPORTATION**

**MSE WALL 3 - LIGHT POLE DETAILS
STRUCTURE NO. 045-3077**

SCALE: SHEET 35 OF 40 SHEETS STA. TO STA.

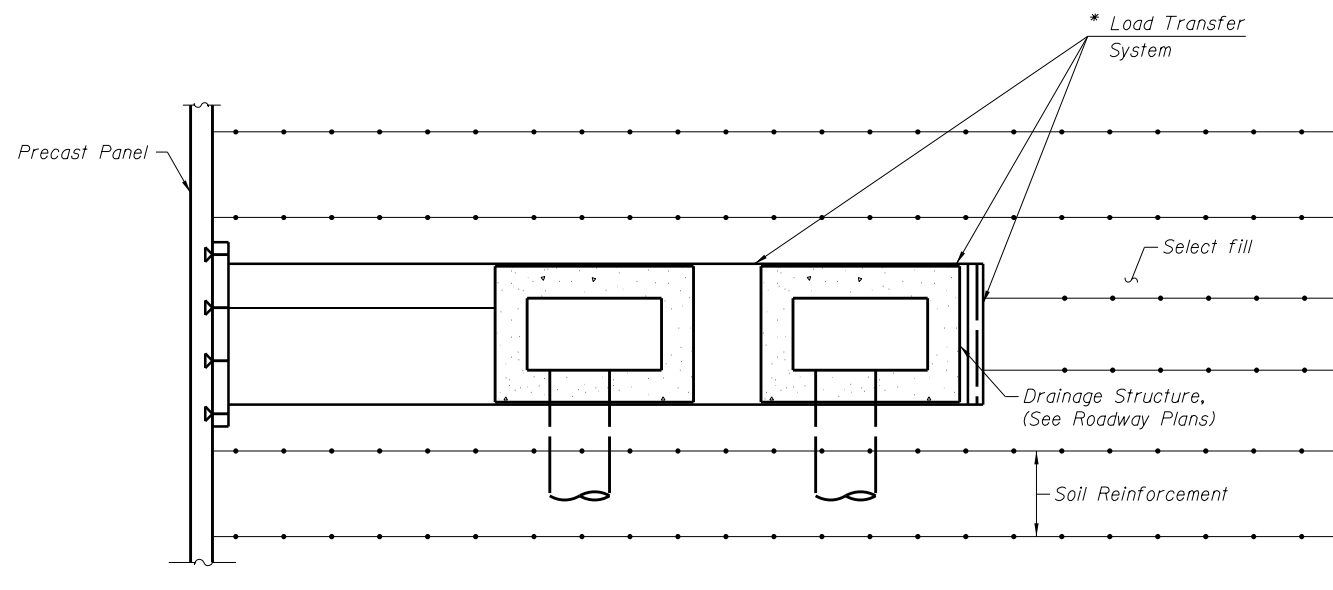
F.A.U. RTE.	SECTION	COUNTY	TOTAL SHEETS	SHEET NO.
2298	18-00215-21-BR	KANE	415	308
CONTRACT NO. 61G02			ILLINOIS FED. AID PROJECT	



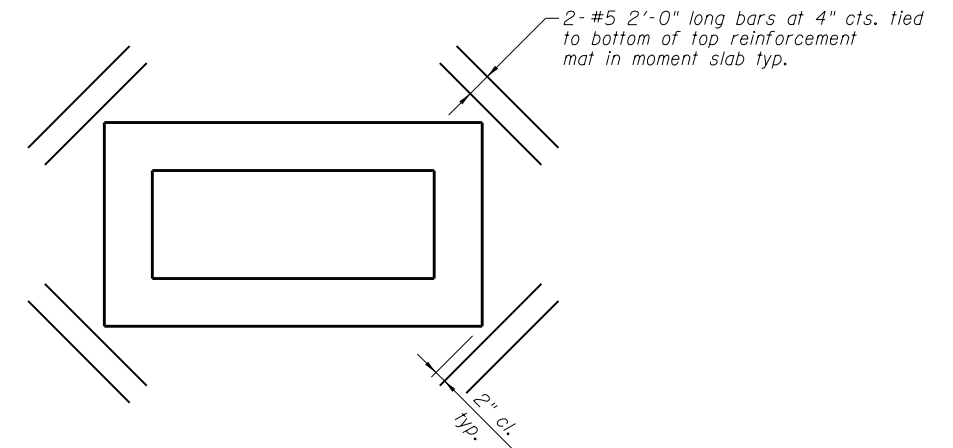
**LOAD TRANSFER SYSTEM
AROUND DRAINAGE DETAIL**

(North Wall shown, South Wall similar.)
Reinforcing in moment slab, parapet and drainage structure not shown for clarity.

* M.S.E. supplier to design load transfer system to accommodate concrete pipe and inlet box.



SECTION A-A



REINFORCEMENT AROUND FRAME AND GRATE

Shift transverse reinforcement and cut longitudinal reinforcement in moment slab to clear drainage structures. Coat exposed ends with epoxy paint. Cost shall be included for payment in the contract unit price for Reinforcement Bars, Epoxy Coated.

FILE NAME = p:\contingency\pkbentley\cmt\project\Documents\Projects\KendCO\13206-02\Drawings\Bridge\CADD_Sheets\045-3077\MSE Wall 3\SectionC-shr-st-045-3077.MSE.Wall.012.cmt.dgn



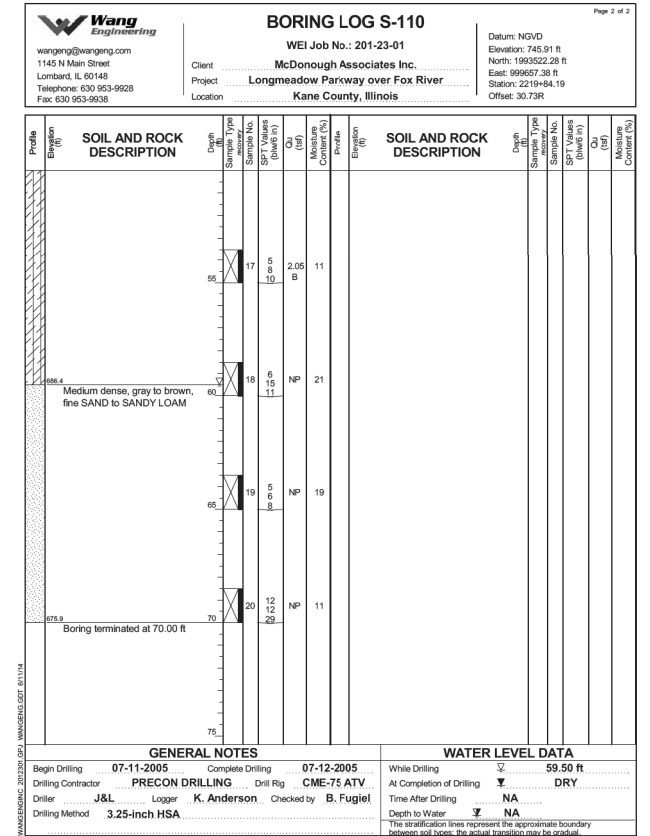



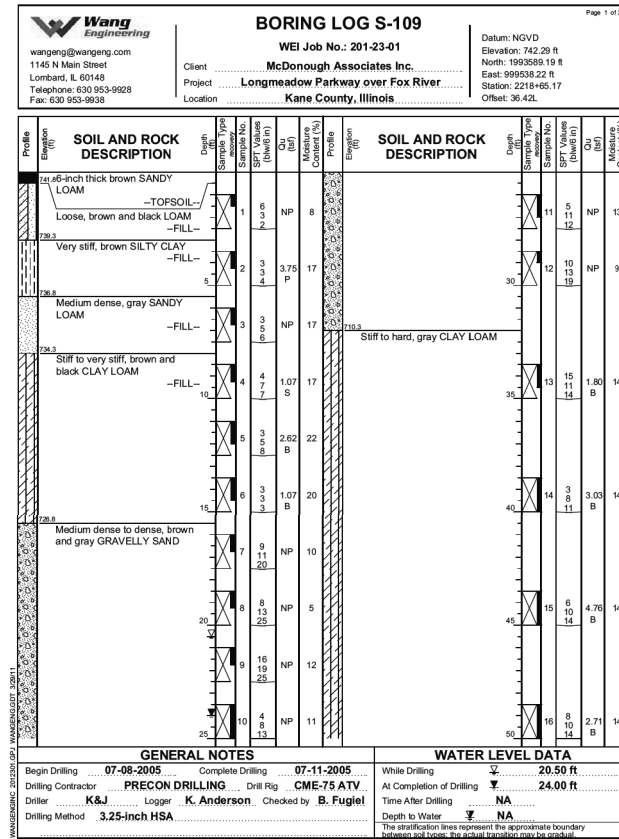
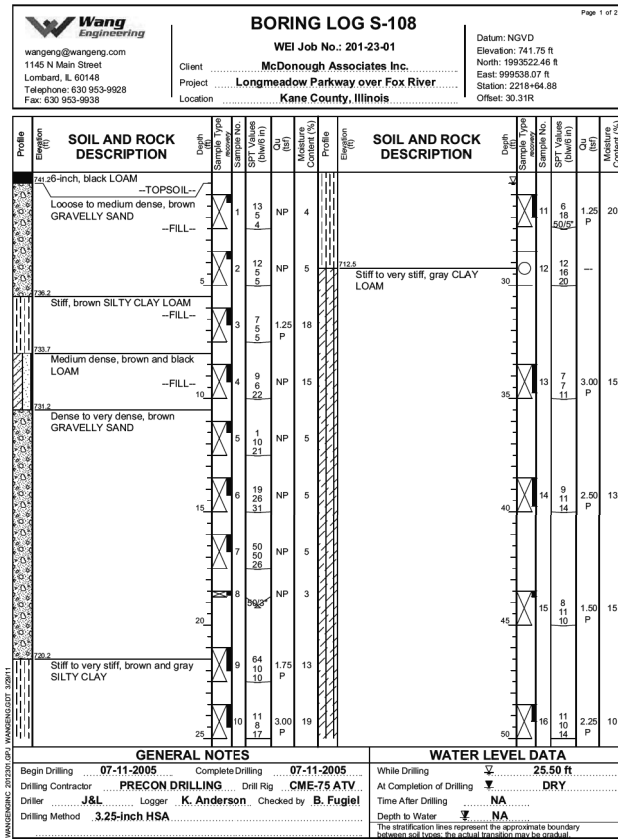
USER NAME = Denise Herrera	DESIGNED - PA	REVISED -
	DRAWN - DWL	REVISED -
PLOT SCALE = 2.0001' / in.	CHECKED - JTH	REVISED -
PLOT DATE = 2/27/2020	DATE - 01/13/2020	REVISED -

**STATE OF ILLINOIS
DEPARTMENT OF TRANSPORTATION**

**MSE WALL 3 - DRAINAGE DETAILS
STRUCTURE NO. 045-3077**

SCALE: SHEET 37 OF 40 SHEETS STA. TO STA.

F.A.U. RTE.	SECTION	COUNTY	TOTAL SHEETS	SHEET NO.
2298	18-00215-21-BR	KANE	415	310
CONTRACT NO. 61G02			ILLINOIS FED. AID PROJECT	



USER NAME = Denise Herrera
DESIGNED - PA
DRAWN - DWL
CHECKED - JTH
DATE - 01/13/2020

REVISED -
REVISED -
REVISED -
REVISED -

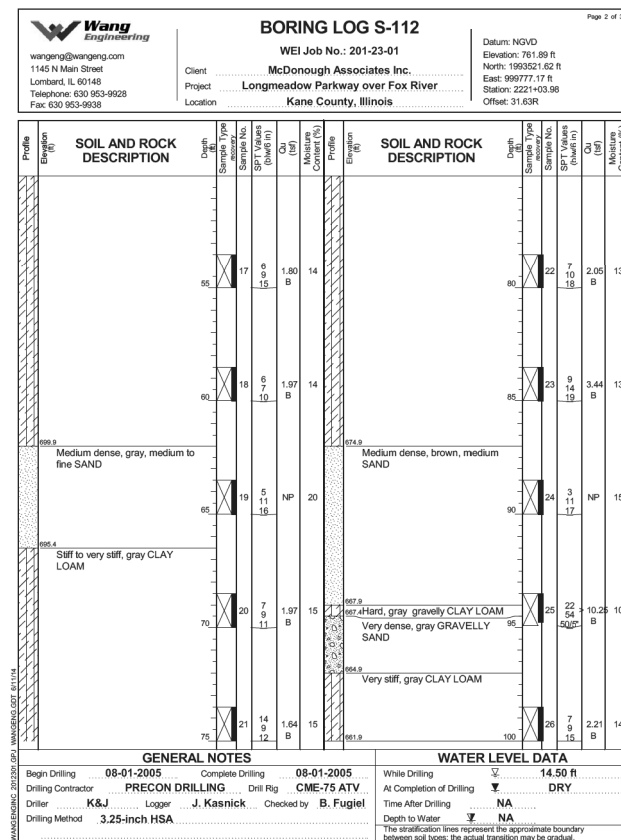




**STATE OF ILLINOIS
DEPARTMENT OF TRANSPORTATION**



**MSE WALL 3 - SOIL BORING LOGS - I
STRUCTURE NO. 045-3077**

SCALE: SHEET 38 OF 40 SHEETS STA. TO STA.

F.A.U. RT.E.	SECTION	COUNTY	TOTAL SHEETS	SHEET NO.
2298	18-00215-21-BR	KANE	415	311
CONTRACT NO. 61G02				
ILLINOIS FED. AID PROJECT				

FILE NAME = p:\contingency\proj\contingency\Documents\Projects\KaneCO\13206-02\Drawings\045-3077-Sheets\045-3077-Sheet311.dwg





FILE NAME = p:\cmt\contengr\p\ben\luc\coment\projects\Documents\Projects\KaneCO\13236-02\Drawings\Bridges\CAD\Drawings\045-W003-MSE-Wall-3\SectionC-shr-st-045-W003-MSE-Wall-016.cnt.dgn



USER NAME = Denise Herrera	DESIGNED - PA	REVISED -
PLOT SCALE = 2.0001' / in.	CHECKED - JTH	REVISED -
PLOT DATE = 2/27/2020	DATE - 01/13/2020	REVISED -

**STATE OF ILLINOIS
DEPARTMENT OF TRANSPORTATION**

**MSE WALL 3 - SOIL BORING LOGS - III
STRUCTURE NO. 045-3077**

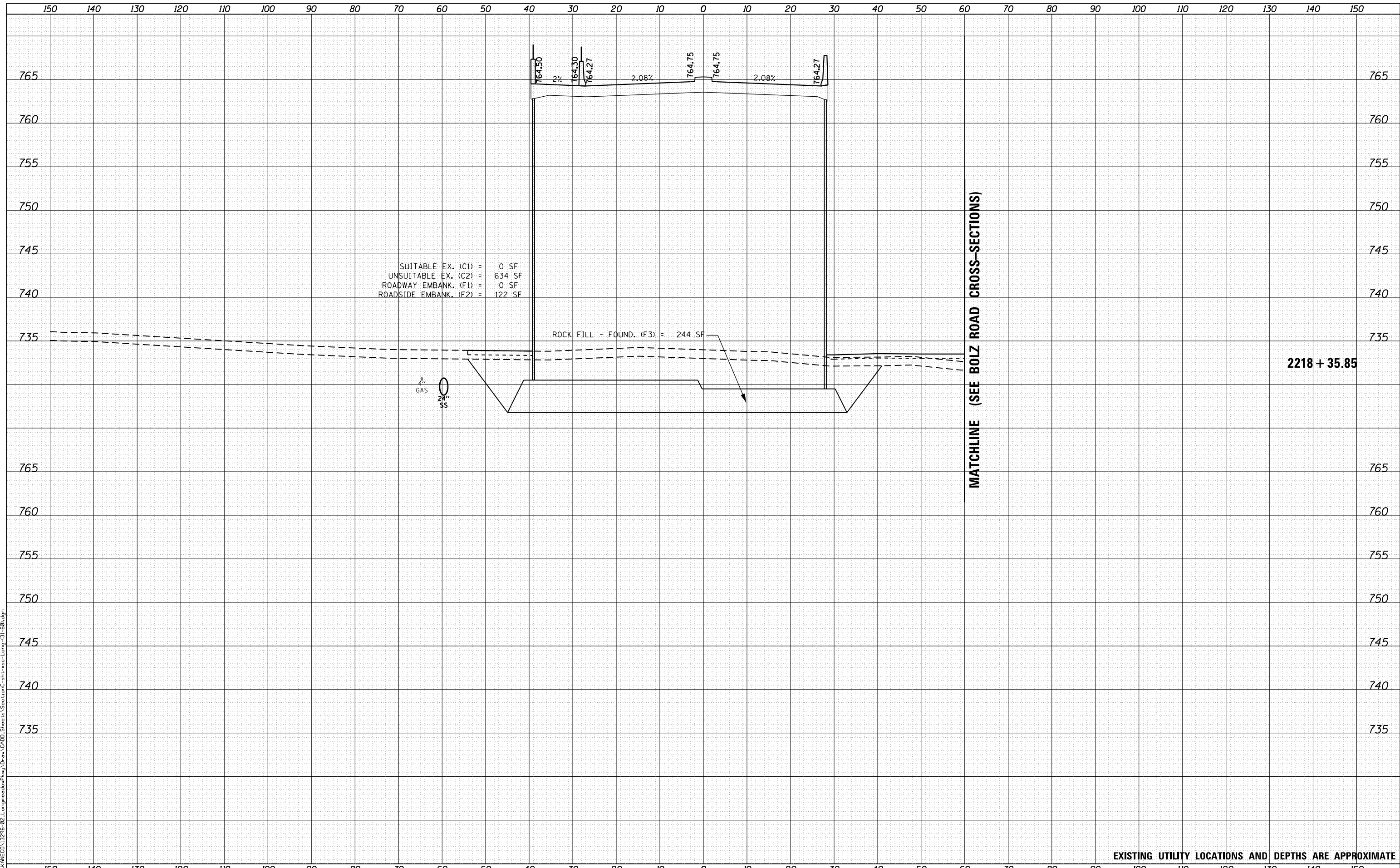
SCALE: SHEET 40 OF 40 SHEETS STA. TO STA.

F.A.U. RTE.	SECTION	COUNTY	TOTAL SHEETS	SHEET NO.
2298	18-00215-21-BR	KANE	415	313
CONTRACT NO. 61G02				ILLINOIS FED. AID PROJECT

DATE	
BY	
ORIGINAL SURVEY	
SURVEYED	
PLOTTED	
TEMPLATE	
AREAS CHECKED	
NO.	
FINAL SURVEY	
NOTE BOOK	
AREAS CHECKED	
NO.	

DATE	
BY	
ORIGINAL SURVEY	
SURVEYED	
PLOTTED	
TEMPLATE	
AREAS CHECKED	
NO.	
FINAL SURVEY	
NOTE BOOK	
AREAS CHECKED	
NO.	

FILE NAME: L:\VANCE\13296-02-Longmeadow-Pkwy-D-01\ACADD\Sheets\SectionC-sh1-18-20.dgn



EXISTING UTILITY LOCATIONS AND DEPTHS ARE APPROXIMATE



USER NAME = Ed Davis	DESIGNED - PFR	REVISED -
	DRAWN - PFR	REVISED -
PLOT SCALE = 20.0000' / in.	CHECKED - JMS	REVISED -
PLOT DATE = 2/27/2020	DATE - 01/13/2020	REVISED -

STATE OF ILLINOIS
DEPARTMENT OF TRANSPORTATION

CROSS SECTIONS
LONGMEADOW PARKWAY

SCALE: 1"=10'/5' SHEET 37 OF 93 SHEETS STA. TO STA.

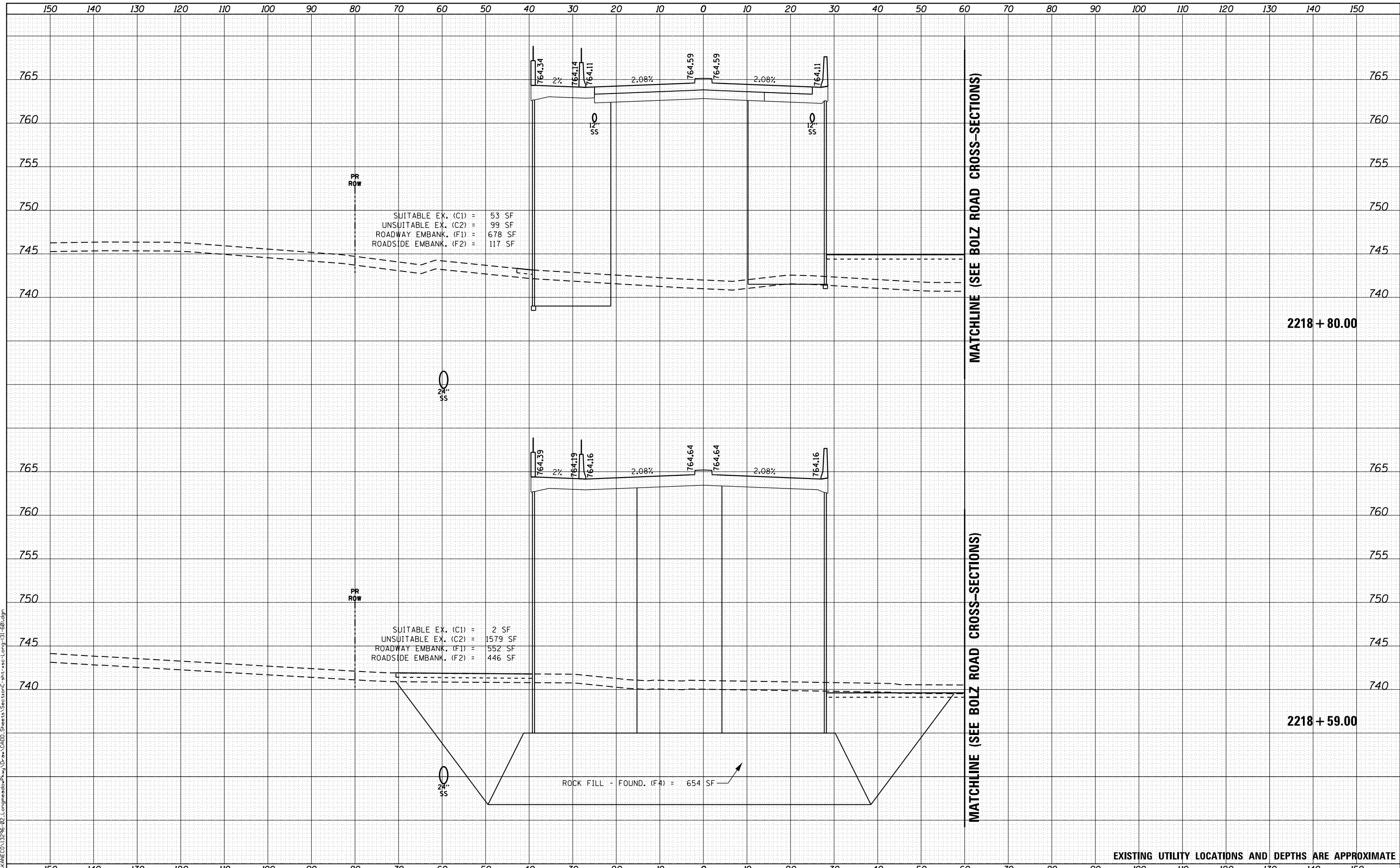
F.A.U. RTE.	SECTION	COUNTY	TOTAL SHEETS	SHEET NO.
2298	18-00215-21-BR	KANE	415	314
CONTRACT NO. 61G02				

ILLINOIS FED. AID PROJECT XGDF(875)

DATE	
BY	
ORIGINAL SURVEY	
SURVEYED	
PLOTTED	
TEMPLATE	
AREAS CHECKED	
NO.	
FINAL SURVEY	
NOTE BOOK	
AREAS CHECKED	
NO.	

DATE	
BY	
ORIGINAL SURVEY	
SURVEYED	
PLOTTED	
TEMPLATE	
AREAS CHECKED	
NO.	
FINAL SURVEY	
NOTE BOOK	
AREAS CHECKED	
NO.	

FILE NAME: L:\VANCE\13296-02-Longmeadow-Pkwy-D-01\CAD\Drawings\SectionC-shr-180.dgn



MATCHLINE (SEE BOLZ ROAD CROSS-SECTIONS)

MATCHLINE (SEE BOLZ ROAD CROSS-SECTIONS)



USER NAME = Ed Davis	DESIGNED - PFR	REVISED -
	DRAWN - PFR	REVISED -
PLOT SCALE = 20.0000' / in.	CHECKED - JMS	REVISED -
PLOT DATE = 2/27/2020	DATE - 01/13/2020	REVISED -

STATE OF ILLINOIS
DEPARTMENT OF TRANSPORTATION

CROSS SECTIONS
LONGMEADOW PARKWAY

SCALE: 1"=10'/5' SHEET 38 OF 93 SHEETS STA. TO STA.

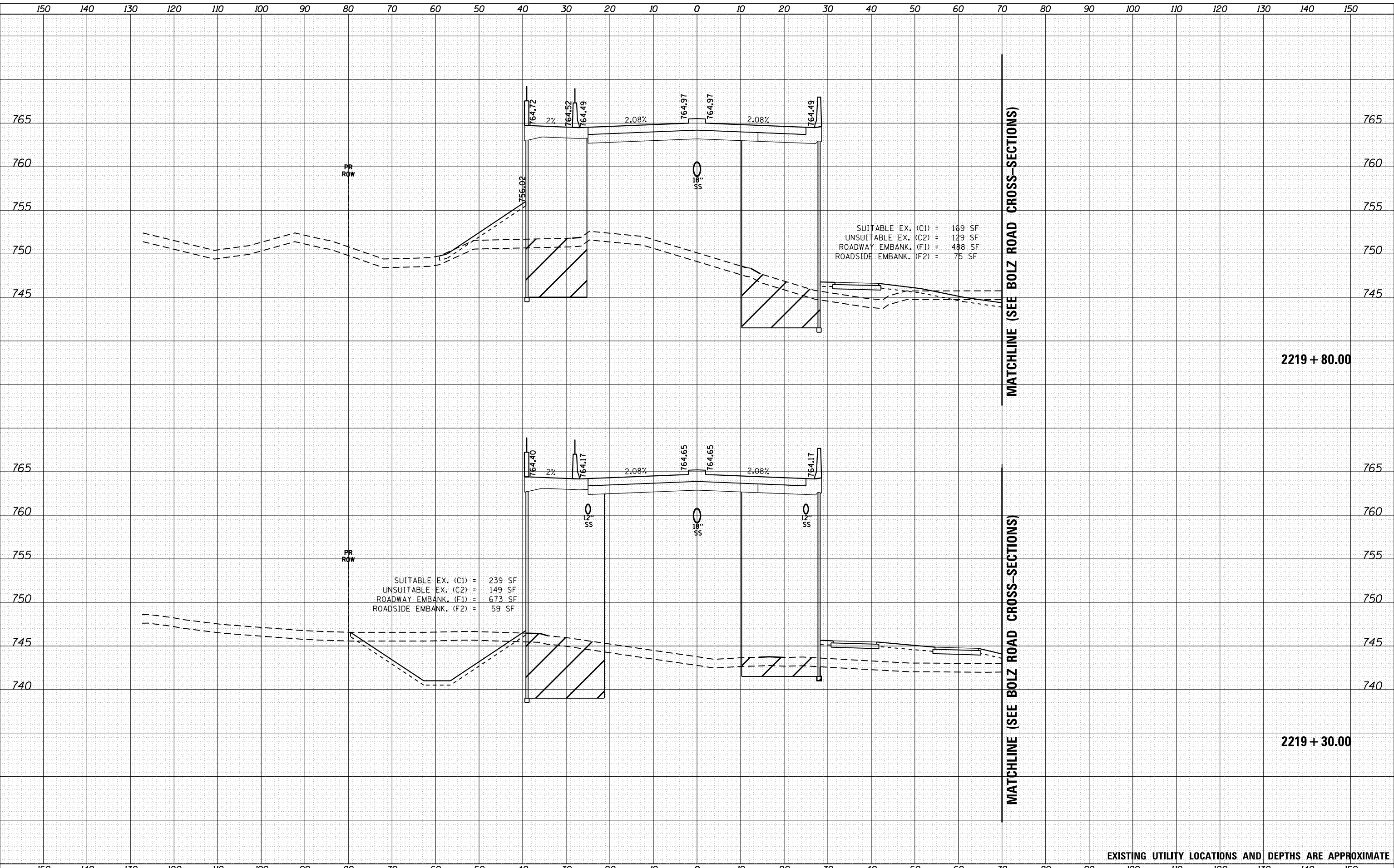
F.A.U. RTE.	SECTION	COUNTY	TOTAL SHEETS	SHEET NO.
2298	18-00215-21-BR	KANE	415	315
CONTRACT NO. 61G02				

ILLINOIS FED. AID PROJECT XGDF(875)

DATE	BY
SURVEYED	PLOTTED
NOTE BOOK	AREAS CHECKED
NO.	

DATE	BY
SURVEYED	PLOTTED
NOTE BOOK	AREAS CHECKED
NO.	

FILE NAME = L:\VANCE\13296-02-Longmeadow\Proj_Don\ACADD_Sheets\SectionC-sh1-ss-Long-01-50.dgn



MATCHLINE (SEE BOLZ ROAD CROSS-SECTIONS)

MATCHLINE (SEE BOLZ ROAD CROSS-SECTIONS)

2219 + 80.00

2219 + 30.00

EXISTING UTILITY LOCATIONS AND DEPTHS ARE APPROXIMATE



USER NAME = Ed Davis	DESIGNED - PFR	REvised -
	DRAWN - PFR	REvised -
PLOT SCALE = 20.0000' / in.	CHECKED - JMS	REvised -
PLOT DATE = 2/27/2020	DATE - 01/13/2020	REvised -

STATE OF ILLINOIS
DEPARTMENT OF TRANSPORTATION

CROSS SECTIONS
LONGMEADOW PARKWAY

SCALE: 1"=10'/5' SHEET 39 OF 93 SHEETS STA. TO STA.

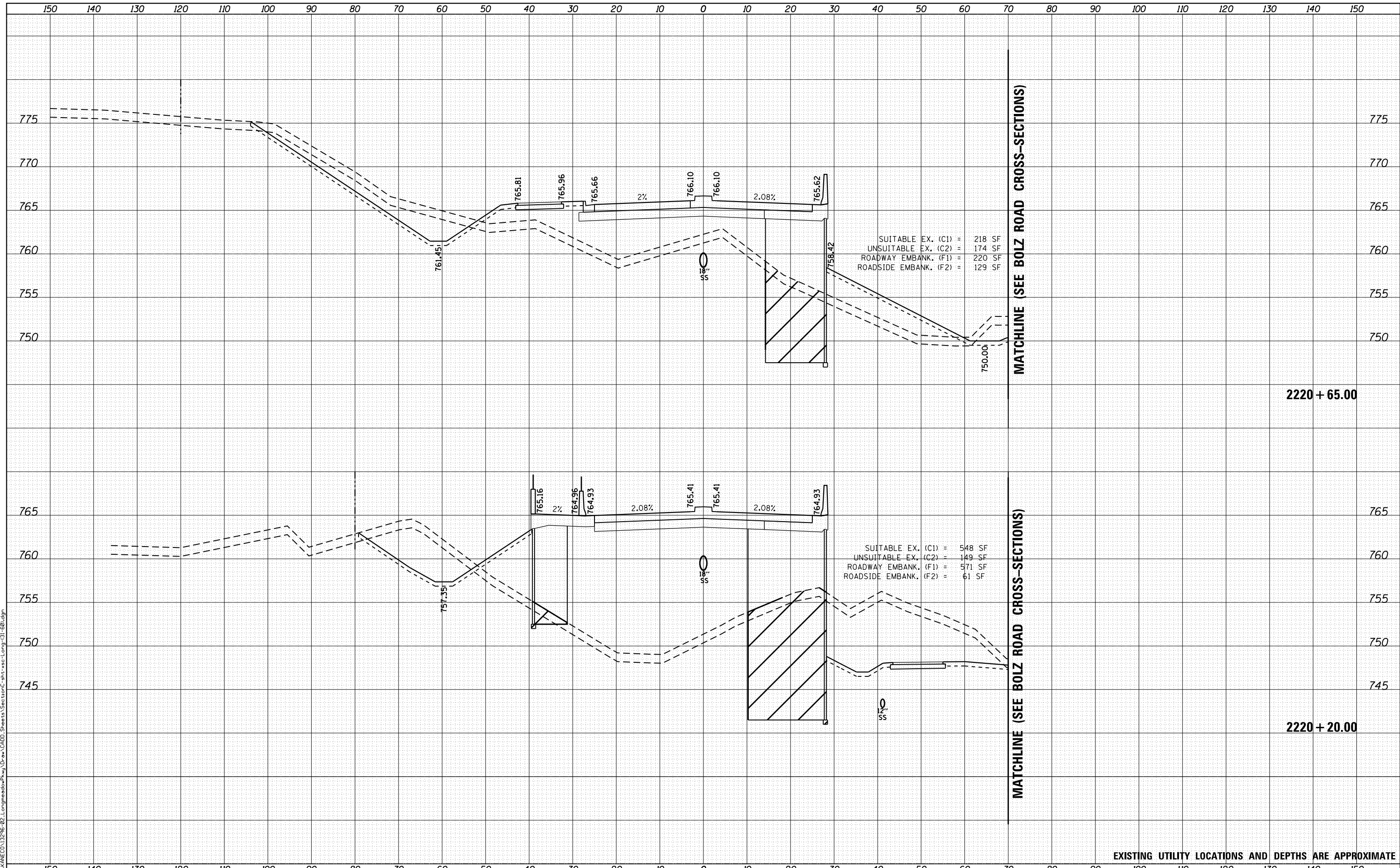
F.A.U. RTE.	SECTION	COUNTY	TOTAL SHEETS	SHEET NO.
2298	18-00215-21-BR	KANE	415	316
CONTRACT NO. 61G02				

ILLINOIS FED. AID PROJECT XGDF(875)

DATE	
BY	
SURVEYED	
PLOTTED	
TEMPLATE	
AREAS CHECKED	
FINAL SURVEY NOTE BOOK NO.	

DATE	
BY	
SURVEYED	
PLOTTED	
TEMPLATE	
AREAS CHECKED	
ORIGINAL SURVEY NOTE BOOK NO.	

FILE NAME = L:\VANCE\13296-02-LongmeadowPkwy\Draw\CADD\Sheets\SectionC-shr-180.dgn



SUITABLE EX. (C1) = 218 SF
 UNSUITABLE EX. (C2) = 174 SF
 ROADWAY EMBANK. (F1) = 220 SF
 ROADSIDE EMBANK. (F2) = 129 SF

SUITABLE EX. (C1) = 548 SF
 UNSUITABLE EX. (C2) = 149 SF
 ROADWAY EMBANK. (F1) = 571 SF
 ROADSIDE EMBANK. (F2) = 61 SF

MATCHLINE (SEE BOLZ ROAD CROSS-SECTIONS)

MATCHLINE (SEE BOLZ ROAD CROSS-SECTIONS)

EXISTING UTILITY LOCATIONS AND DEPTHS ARE APPROXIMATE



USER NAME = Ed Davis	DESIGNED - PFR	REVISED -
	DRAWN - PFR	REVISED -
PLOT SCALE = 20.0000' / in.	CHECKED - JMS	REVISED -
PLOT DATE = 2/27/2020	DATE - 01/13/2020	REVISED -

STATE OF ILLINOIS
DEPARTMENT OF TRANSPORTATION

CROSS SECTIONS
LONGMEADOW PARKWAY

SCALE: 1"=10'/5' SHEET 40 OF 93 SHEETS STA. TO STA.

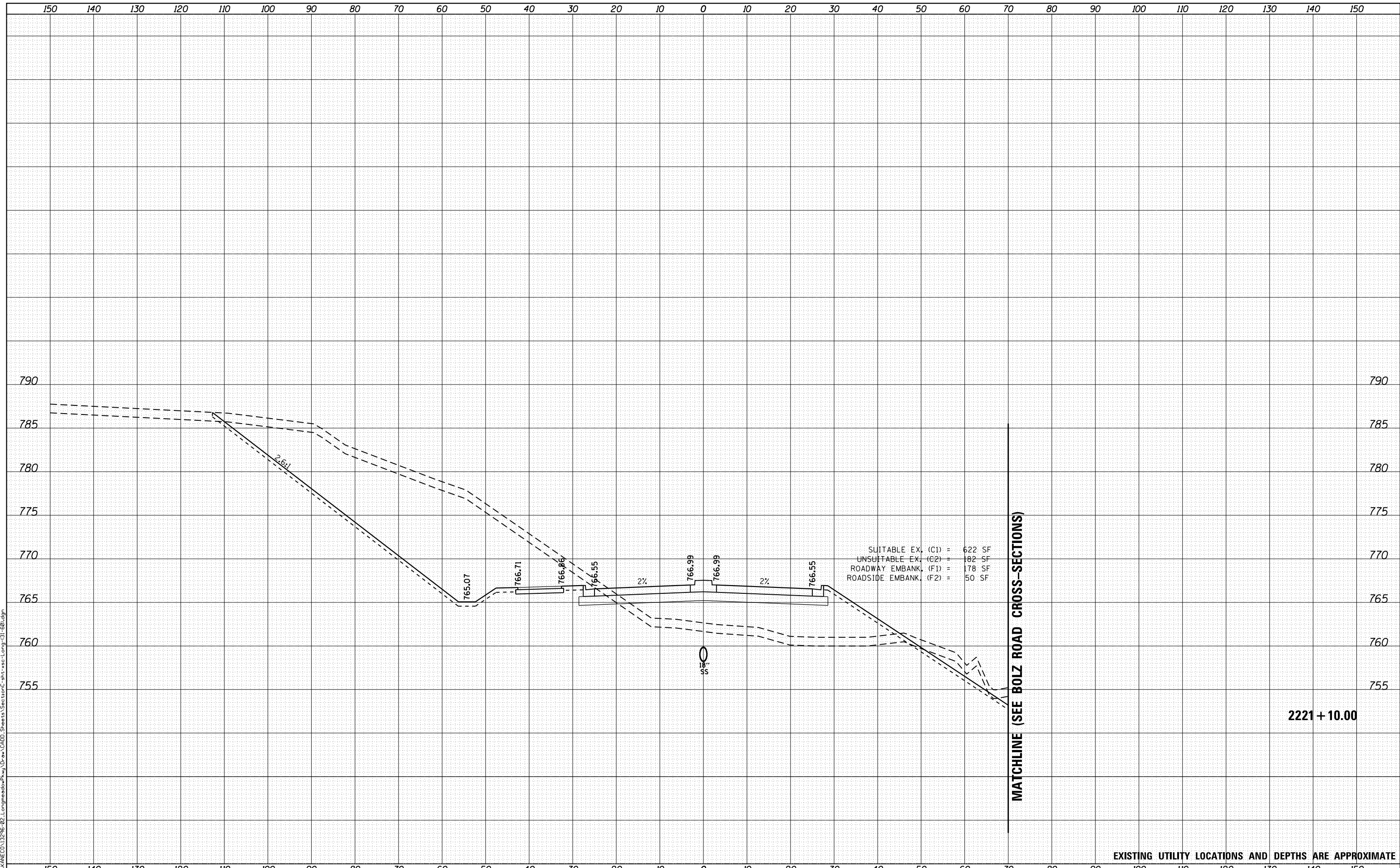
F.A.U. RTE.	SECTION	COUNTY	TOTAL SHEETS	SHEET NO.
2298	18-00215-21-BR	KANE	415	317
CONTRACT NO.			61G02	

ILLINOIS FED. AID PROJECT XGDF(875)

DATE	
BY	
FINAL SURVEY NO.	
SURVEYED PLOTTED AREAS CHECKED	
NOTE BOOK	
TEMPLATE	
AREAS CHECKED	

DATE	
BY	
ORIGINAL SURVEY NO.	
SURVEYED PLOTTED AREAS CHECKED	
NOTE BOOK	
TEMPLATE	
AREAS CHECKED	

FILE NAME = L:\A\NEC\13296-02-Longmeadow\Proj\Draw\CADD\Sheets\SectionC-shr-180.dgn



SUITABLE EX. (C1) = 622 SF
 UNSUITABLE EX. (C2) = 182 SF
 ROADWAY EMBANK. (F1) = 178 SF
 ROADSIDE EMBANK. (F2) = 50 SF

MATCHLINE (SEE BOLZ ROAD CROSS-SECTIONS)

2221 + 10.00

EXISTING UTILITY LOCATIONS AND DEPTHS ARE APPROXIMATE



USER NAME = Ed Davis	DESIGNED - PFR	REVISIED -
	DRAWN - PFR	REVISIED -
PLOT SCALE = 20.0000' / in.	CHECKED - JMS	REVISIED -
PLOT DATE = 2/27/2020	DATE - 01/13/2020	REVISIED -

STATE OF ILLINOIS
 DEPARTMENT OF TRANSPORTATION

CROSS SECTIONS
 LONGMEADOW PARKWAY

SCALE: 1"=10'/5' SHEET 41 OF 93 SHEETS STA. TO STA.

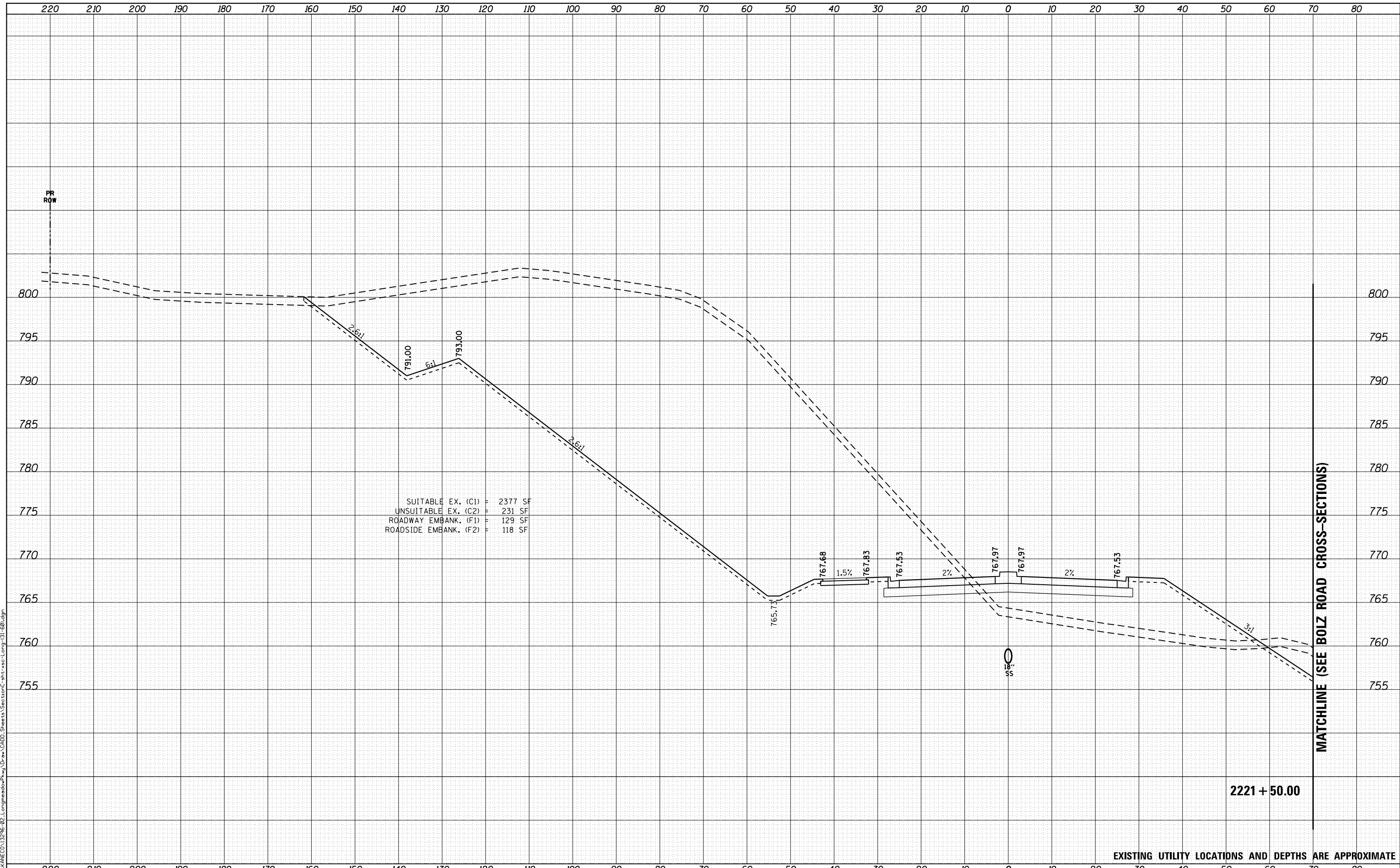
F.A.U. RTE.	SECTION	COUNTY	TOTAL SHEETS	SHEET NO.
2298	18-00215-21-BR	KANE	415	318
CONTRACT NO. 61G02				

ILLINOIS FED. AID PROJECT XGDF(875)

DATE	
BY	
FINAL SURVEY NO.	
SURVEY PLOTTED	
TEMPLATE AREAS CHECKED	
NOTE BOOK AREAS CHECKED	

DATE	
BY	
ORIGINAL SURVEY NO.	
SURVEY PLOTTED	
TEMPLATE AREAS CHECKED	
NOTE BOOK AREAS CHECKED	

FILE NAME = L:\A\NECD\13296-02-LongmeadowPkwy\Draw\CADD\Sheets\SectionC-shr-180.dgn



EXISTING UTILITY LOCATIONS AND DEPTHS ARE APPROXIMATE



USER NAME = Ed Davis	DESIGNED - PFR	REVISED -
	DRAWN - PFR	REVISED -
PLOT SCALE = 20.0000' / in.	CHECKED - JMS	REVISED -
PLOT DATE = 2/27/2020	DATE - 01/13/2020	REVISED -

**STATE OF ILLINOIS
DEPARTMENT OF TRANSPORTATION**

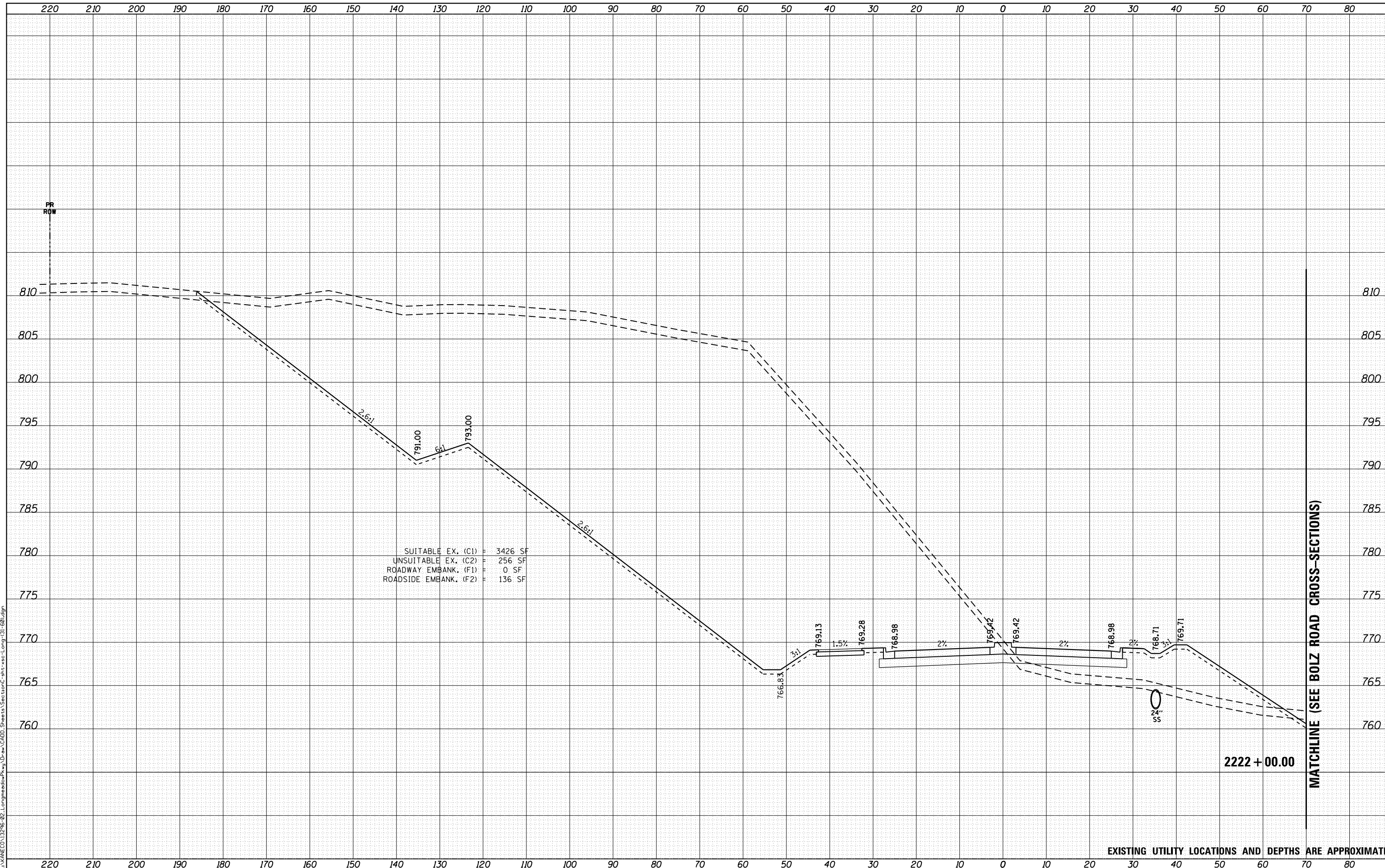
CROSS SECTIONS LONGMEADOW PARKWAY	
SCALE: 1"=10'/5'	SHEET 42 OF 93 SHEETS STA. TO STA.

F.A.U. RTE.	SECTION	COUNTY	TOTAL SHEETS	SHEET NO.
2298	18-00215-21-BR	KANE	415	319
CONTRACT NO. 61G02				

DATE	
BY	
FINAL SURVEY	SURVEYED
NOTE BOOK	PLOTTED
NO.	TEMPLATE
	AREAS CHECKED

DATE	
BY	
ORIGINAL SURVEY	SURVEYED
NOTE BOOK	PLOTTED
NO.	TEMPLATE
	AREAS CHECKED

FILE NAME: L:\A\NEC\13296-02-Longmeadow\Proj\Draw\ACADD\Sheets\SectionC-shr-ssc-Long-01-50.dgn



SUITABLE EX. (C1) = 3426 SF
 UNSUITABLE EX. (C2) = 256 SF
 ROADWAY EMBANK. (F1) = 0 SF
 ROADSIDE EMBANK. (F2) = 136 SF

MATCHLINE (SEE BOLZ ROAD CROSS-SECTIONS)



USER NAME = Ed Davis	DESIGNED - PFR	REvised -
	DRAWN - PFR	REvised -
PLOT SCALE = 20.0000' / in.	CHECKED - JMS	REvised -
PLOT DATE = 2/27/2020	DATE - 01/13/2020	REvised -

**STATE OF ILLINOIS
DEPARTMENT OF TRANSPORTATION**

**CROSS SECTIONS
LONGMEADOW PARKWAY**

SCALE: 1"=10'/5' SHEET 43 OF 93 SHEETS STA. TO STA.

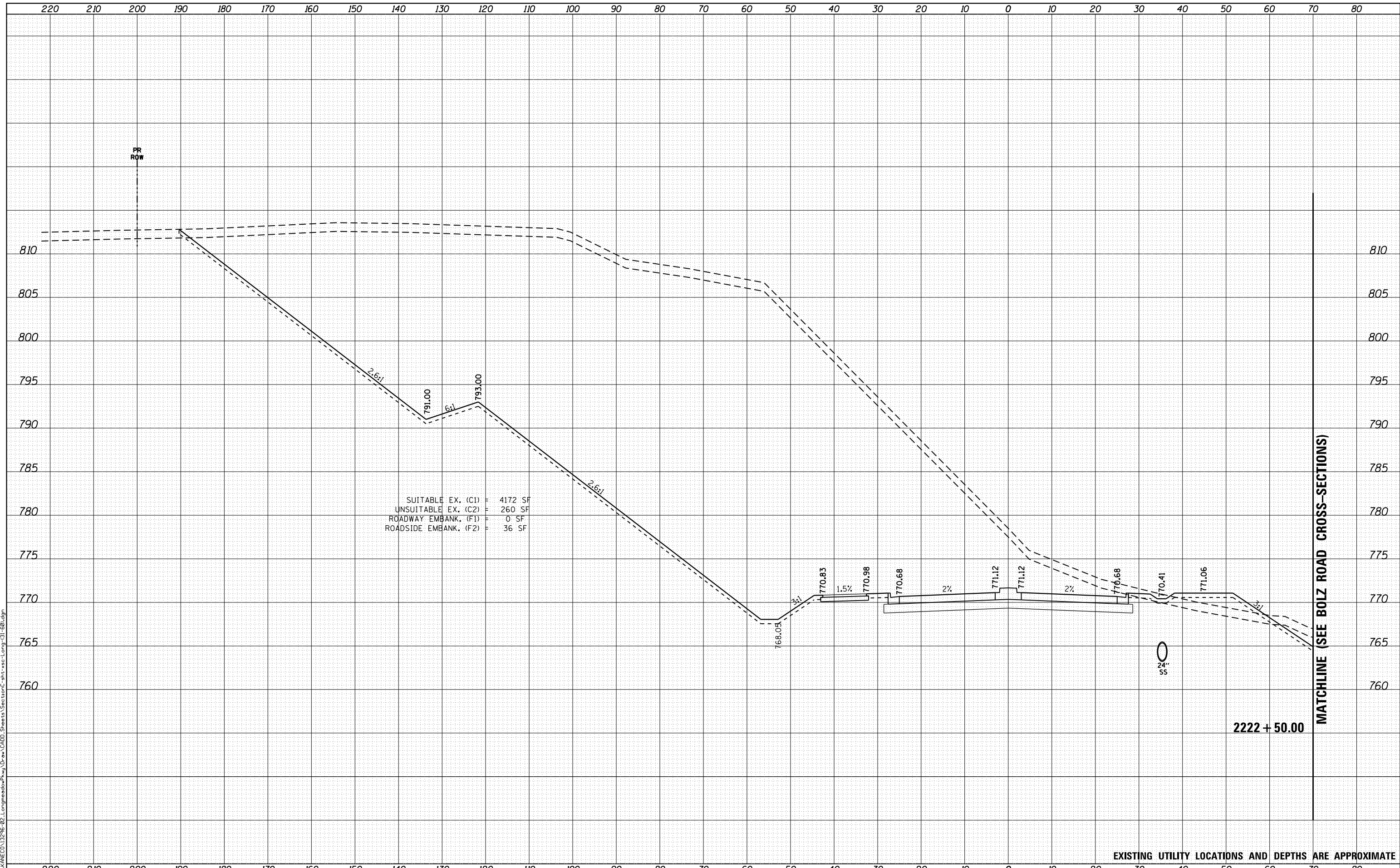
F.A.U. RTE.	SECTION	COUNTY	TOTAL SHEETS	SHEET NO.
2298	18-00215-21-BR	KANE	415	320
CONTRACT NO. 61G02				

ILLINOIS FED. AID PROJECT XGDF(875)

DATE	
BY	
FINAL SURVEY	SURVEYED
NOTE BOOK	PLOTTED
NO.	AREAS CHECKED

DATE	
BY	
ORIGINAL SURVEY	SURVEYED
NOTE BOOK	PLOTTED
NO.	AREAS CHECKED

FILE NAME = L:\A\NEO\13296-02-Longmeadow\Proj\Draw\CADD\Sheets\SectionC-shr-ssc-Long-01-50.dgn



SUITABLE EX. (C1) = 4172 SF
 UNSUITABLE EX. (C2) = 260 SF
 ROADWAY EMBANK. (F1) = 0 SF
 ROADSIDE EMBANK. (F2) = 36 SF

2222 + 50.00

EXISTING UTILITY LOCATIONS AND DEPTHS ARE APPROXIMATE



USER NAME = Ed Davis	DESIGNED - PFR	REVISIED -
	DRAWN - PFR	REVISIED -
PLOT SCALE = 20.0000' / in.	CHECKED - JMS	REVISIED -
PLOT DATE = 2/27/2020	DATE - 01/13/2020	REVISIED -

STATE OF ILLINOIS
 DEPARTMENT OF TRANSPORTATION

CROSS SECTIONS
 LONGMEADOW PARKWAY

SCALE: 1"=10'/5' SHEET 44 OF 93 SHEETS STA. TO STA.

F.A.U. RTE.	SECTION	COUNTY	TOTAL SHEETS	SHEET NO.
2298	18-00215-21-BR	KANE	415	321
CONTRACT NO.			61G02	

ILLINOIS FED. AID PROJECT XGDF(875)

DATE	
BY	
SURVEYED	
PLOTTED	
TEMPLATE	
AREAS CHECKED	
FINAL SURVEY	
NOTE BOOK	
NO.	

DATE	
BY	
SURVEYED	
PLOTTED	
TEMPLATE	
AREAS CHECKED	
ORIGINAL SURVEY	
NOTE BOOK	
NO.	

FILE NAME = L:\A\NEC\13296-02-Longmeadow\Proj\Draw\ACADD\Sheets\SectionC-shr-180-50.dgn



SUITABLE EX. (C1) = 4946 SF
 UNSUITABLE EX. (C2) = 240 SF
 ROADWAY EMBANK. (F1) = 0 SF
 ROADSIDE EMBANK. (F2) = 2 SF

EXISTING UTILITY LOCATIONS AND DEPTHS ARE APPROXIMATE



USER NAME = Ed Davis	DESIGNED - PFR	REVISED -
	DRAWN - PFR	REVISED -
PLOT SCALE = 20.0000' / in.	CHECKED - JMS	REVISED -
PLOT DATE = 2/27/2020	DATE - 01/13/2020	REVISED -

STATE OF ILLINOIS
DEPARTMENT OF TRANSPORTATION

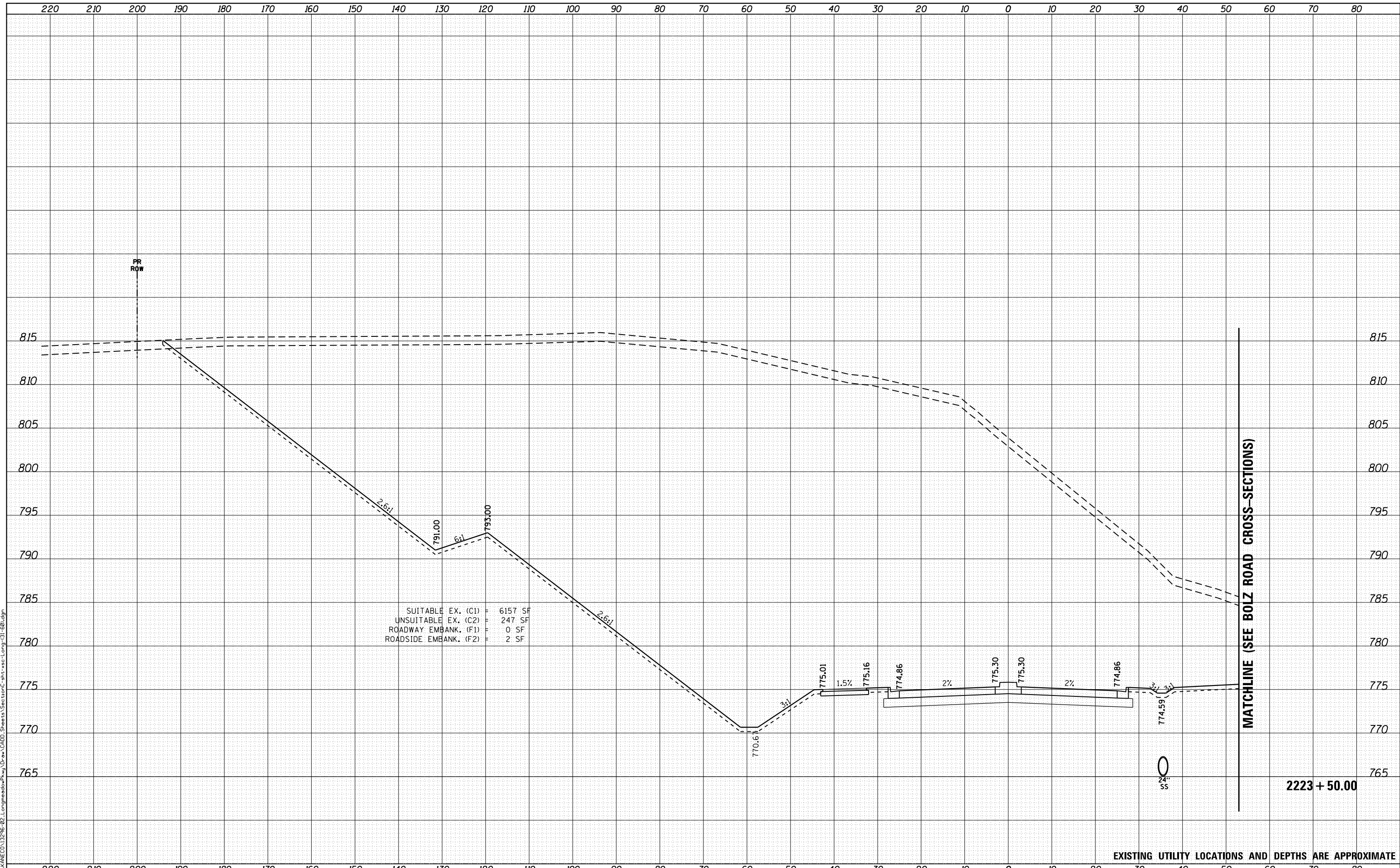
CROSS SECTIONS LONGMEADOW PARKWAY			
SCALE: 1"=10'/5'	SHEET 45	OF 93 SHEETS	STA. TO STA.

F.A.U. RTE.	SECTION	COUNTY	TOTAL SHEETS	SHEET NO.
2298	18-00215-21-BR	KANE	415	322
CONTRACT NO. 61G02				
ILLINOIS FED. AID PROJECT XGDF(875)				

DATE	
BY	
FINAL SURVEY	SURVEYED
NOTE BOOK	PLOTTED
NO.	TEMPLATE
	AREAS CHECKED

DATE	
BY	
ORIGINAL SURVEY	SURVEYED
NOTE BOOK	PLOTTED
NO.	TEMPLATE
	AREAS CHECKED

FILE NAME = L:\A\NEC\13296-02-Longmeadow\Proj\Draw\CADD\Sheets\SectionC-shr-Long-01-50.dgn



SUITABLE EX. (C1) = 6157 SF
 UNSUITABLE EX. (C2) = 247 SF
 ROADWAY EMBANK. (F1) = 0 SF
 ROADSIDE EMBANK. (F2) = 2 SF

EXISTING UTILITY LOCATIONS AND DEPTHS ARE APPROXIMATE



USER NAME = Ed Davis	DESIGNED - PFR	REVISED -
	DRAWN - PFR	REVISED -
PLOT SCALE = 20.0000' / in.	CHECKED - JMS	REVISED -
PLOT DATE = 2/27/2020	DATE - 01/13/2020	REVISED -

STATE OF ILLINOIS
DEPARTMENT OF TRANSPORTATION

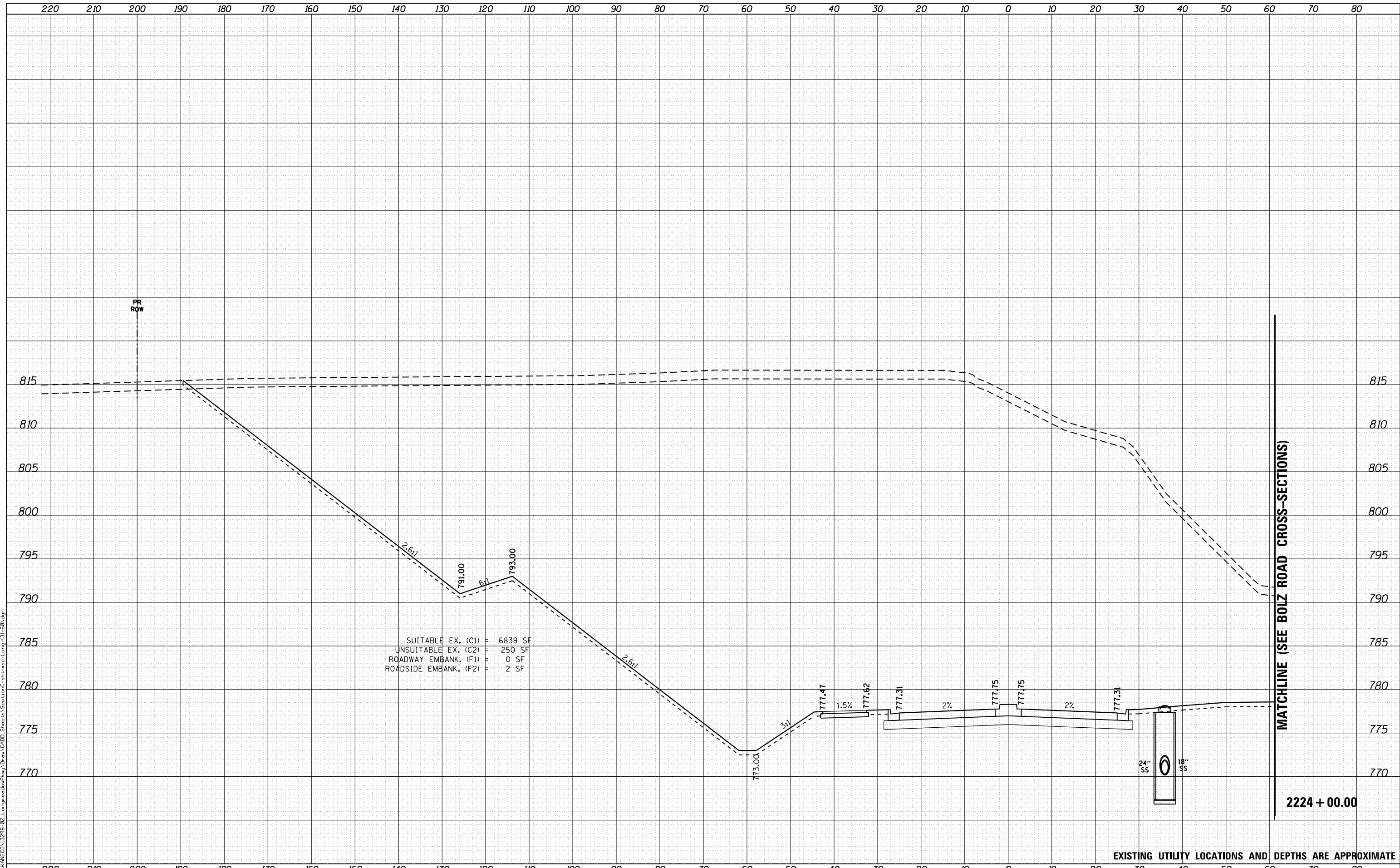
CROSS SECTIONS
LONGMEADOW PARKWAY
SCALE: 1"=10'/5' SHEET 46 OF 93 SHEETS STA. TO STA.

F.A.U. RTE.	SECTION	COUNTY	TOTAL SHEETS	SHEET NO.
2298	18-00215-21-BR	KANE	415	323
CONTRACT NO.			61G02	
ILLINOIS FED. AID PROJECT XGDF(875)				

DATE	
BY	
FINAL SURVEY	SURVEYED
NOTE BOOK	PLOTTED
NO.	TEMPLATE
	AREAS CHECKED

DATE	
BY	
ORIGINAL SURVEY	SURVEYED
NOTE BOOK	PLOTTED
NO.	TEMPLATE
	AREAS CHECKED

FILE NAME = L:\VANCE\13296-02-Longmeadow\Proj_D\01\CCDD_Sheets\SectionC-shr-180.dgn



SUITABLE EX. (C1) = 6839 SF
 UNSUITABLE EX. (C2) = 250 SF
 ROADWAY EMBANK. (F1) = 0 SF
 ROADSIDE EMBANK. (F2) = 2 SF

EXISTING UTILITY LOCATIONS AND DEPTHS ARE APPROXIMATE



USER NAME = Ed Davis	DESIGNED - PFR	REVISED -
	DRAWN - PFR	REVISED -
PLOT SCALE = 20.0000' / in.	CHECKED - JMS	REVISED -
PLOT DATE = 2/27/2020	DATE - 01/13/2020	REVISED -

STATE OF ILLINOIS
DEPARTMENT OF TRANSPORTATION

CROSS SECTIONS
LONGMEADOW PARKWAY
SCALE: 1"=10'/5' SHEET 47 OF 93 SHEETS STA. TO STA.

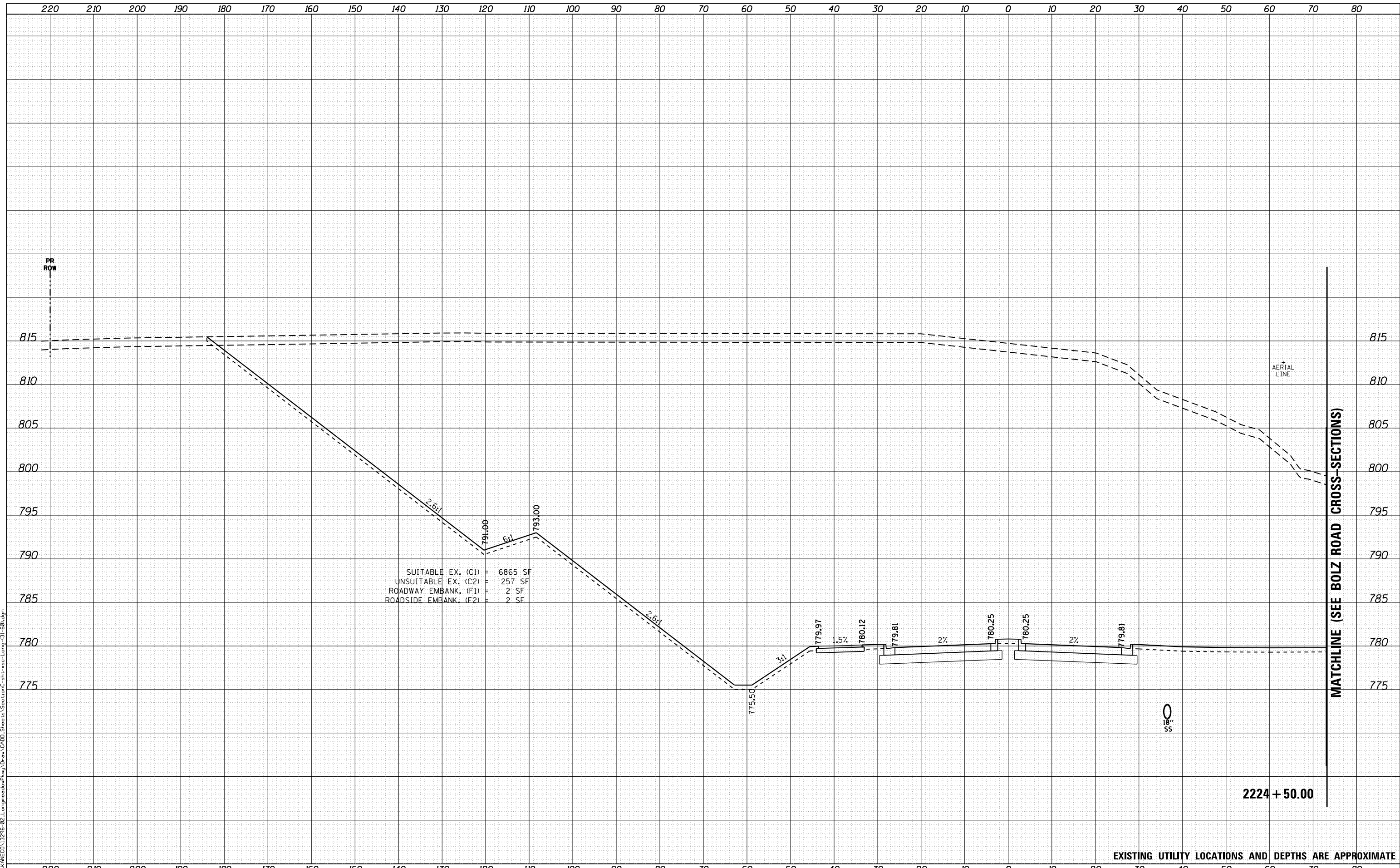
F.A.U. RTE.	SECTION	COUNTY	TOTAL SHEETS	SHEET NO.
2298	18-00215-21-BR	KANE	415	324
CONTRACT NO. 61G02				

ILLINOIS FED. AID PROJECT XGDF(875)

DATE	
BY	
FINAL SURVEY	SURVEYED
NOTE BOOK	PLOTTED
NO.	AREAS CHECKED

DATE	
BY	
ORIGINAL SURVEY	SURVEYED
NOTE BOOK	PLOTTED
NO.	AREAS CHECKED

FILE NAME = L:\A\NEC\13296-02-Longmeadow\Proj\Draw\CADD\Sheets\SectionC-shr-vss-Long-01-50.dgn



SUITABLE EX. (C1) = 6865 SF
 UNSUITABLE EX. (C2) = 257 SF
 ROADWAY EMBANK. (F1) = 2 SF
 ROADSIDE EMBANK. (F2) = 2 SF



USER NAME = Ed Davis	DESIGNED - PFR	REVISIED -
	DRAWN - PFR	REVISIED -
PLOT SCALE = 20.0000' / in.	CHECKED - JMS	REVISIED -
PLOT DATE = 2/27/2020	DATE - 01/13/2020	REVISIED -

STATE OF ILLINOIS
DEPARTMENT OF TRANSPORTATION

CROSS SECTIONS
LONGMEADOW PARKWAY

SCALE: 1"=10'/5' SHEET 48 OF 93 SHEETS STA. TO STA.

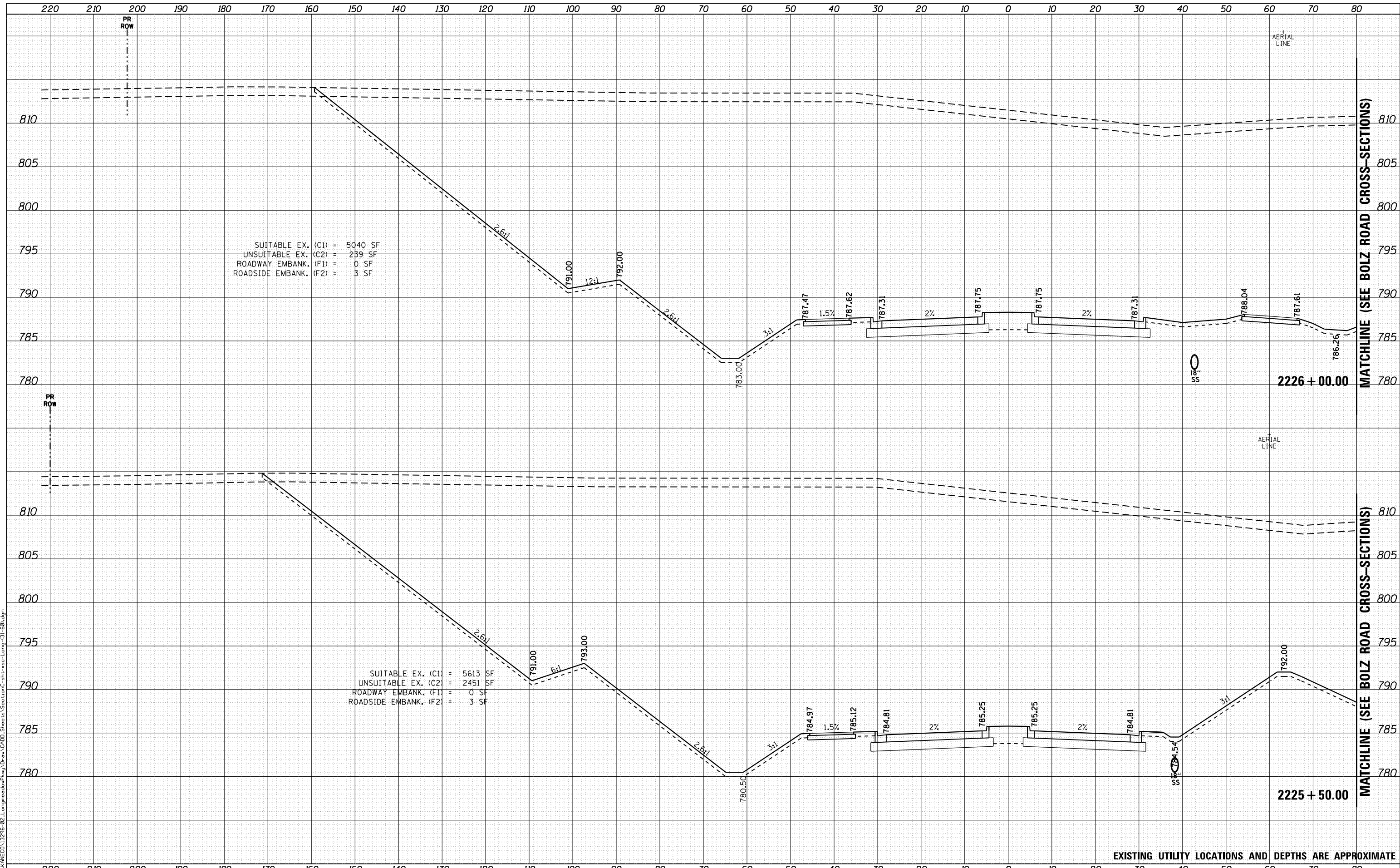
F.A.U. RTE.	SECTION	COUNTY	TOTAL SHEETS	SHEET NO.
2298	18-00215-21-BR	KANE	415	325
CONTRACT NO. 61G02				

ILLINOIS FED. AID PROJECT XGDF(875)

DATE	
BY	
ORIGINAL SURVEY NO.	
SURVEYED	
PLOTTED	
TEMPLATE	
AREAS CHECKED	
NOTE BOOK	
AREAS CHECKED	

DATE	
BY	
ORIGINAL SURVEY NO.	
SURVEYED	
PLOTTED	
TEMPLATE	
AREAS CHECKED	
NOTE BOOK	
AREAS CHECKED	

FILE NAME = L:\A\NEO\13296-02-LongmeadowPkwy\Drawings\CADD\Sheets\SectionC-shr-vss-Long-01-50.dgn



SUITABLE EX. (C1) = 5040 SF
 UNSUITABLE EX. (C2) = 239 SF
 ROADWAY EMBANK. (F1) = 0 SF
 ROADSIDE EMBANK. (F2) = 3 SF

SUITABLE EX. (C1) = 5613 SF
 UNSUITABLE EX. (C2) = 2451 SF
 ROADWAY EMBANK. (F1) = 0 SF
 ROADSIDE EMBANK. (F2) = 3 SF

EXISTING UTILITY LOCATIONS AND DEPTHS ARE APPROXIMATE



USER NAME = Ed Davis	DESIGNED - PFR	REVISIED -
	DRAWN - PFR	REVISIED -
PLOT SCALE = 20.0000' / in.	CHECKED - JMS	REVISIED -
PLOT DATE = 2/27/2020	DATE - 01/13/2020	REVISIED -

**STATE OF ILLINOIS
DEPARTMENT OF TRANSPORTATION**

**CROSS SECTIONS
LONGMEADOW PARKWAY**

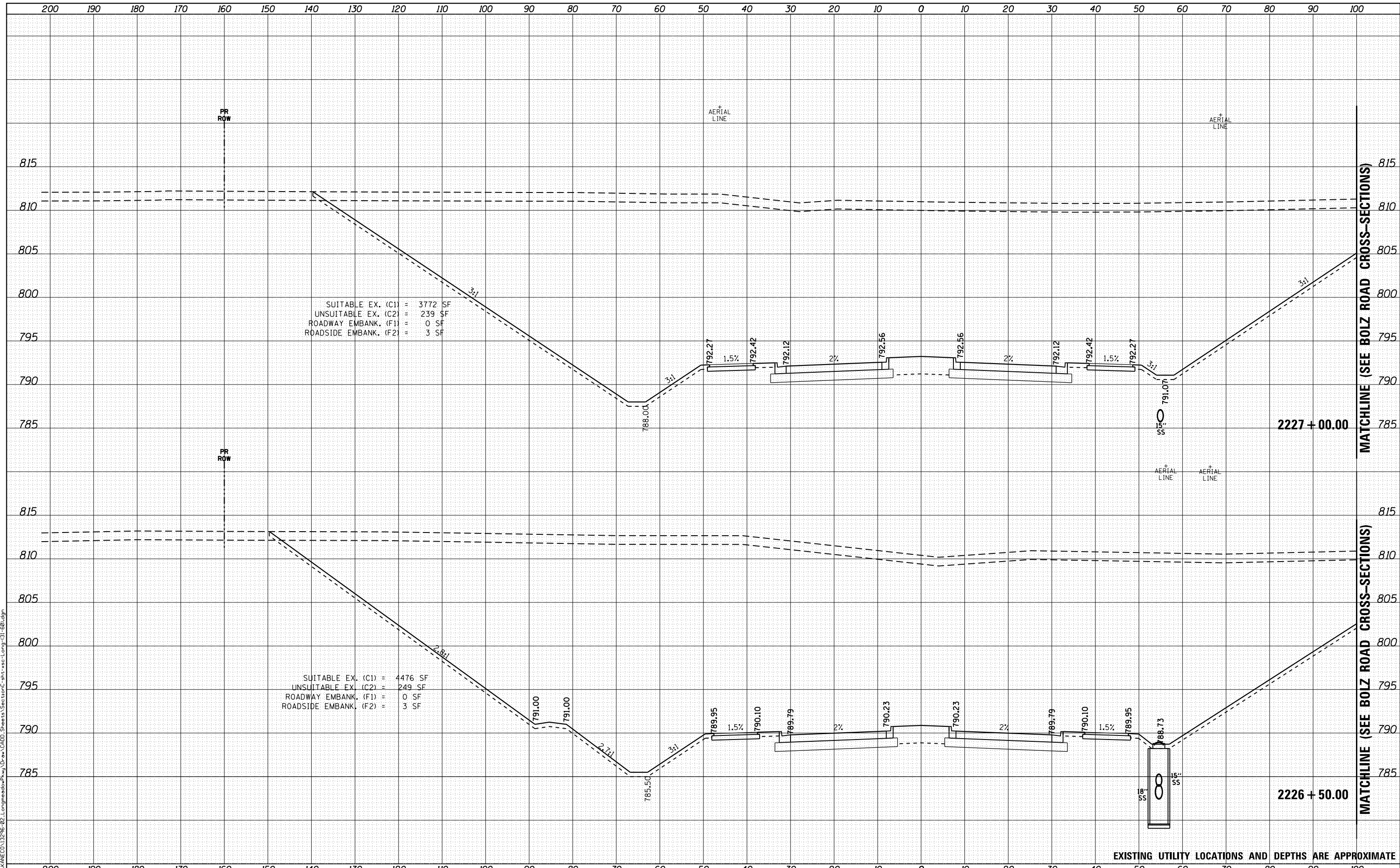
SCALE: 1"=10'/5' SHEET 50 OF 93 SHEETS STA. TO STA.

F.A.U. RTE.	SECTION	COUNTY	TOTAL SHEETS	SHEET NO.
2298	18-00215-21-BR	KANE	415	327
CONTRACT NO. 61G02				
ILLINOIS FED. AID PROJECT XGDF(875)				

DATE	
BY	
FINAL SURVEY	SURVEYED
NOTE BOOK	PLOTTED
NO.	TEMPLATE
	AREAS CHECKED
	AREAS CHECKED

DATE	
BY	
ORIGINAL SURVEY	SURVEYED
NOTE BOOK	PLOTTED
NO.	TEMPLATE
	AREAS CHECKED
	AREAS CHECKED

FILE NAME: L:\VANCE\13296-02-Longmeadow\Proj\Draw\CADD\Sheets\SectionC-shr-sec-Long-01-50.dgn



USER NAME = Ed Davis	DESIGNED - PFR	REVISIED -
	DRAWN - PFR	REVISIED -
PLOT SCALE = 20.0000' / in.	CHECKED - JMS	REVISIED -
PLOT DATE = 2/27/2020	DATE - 01/13/2020	REVISIED -

**STATE OF ILLINOIS
DEPARTMENT OF TRANSPORTATION**

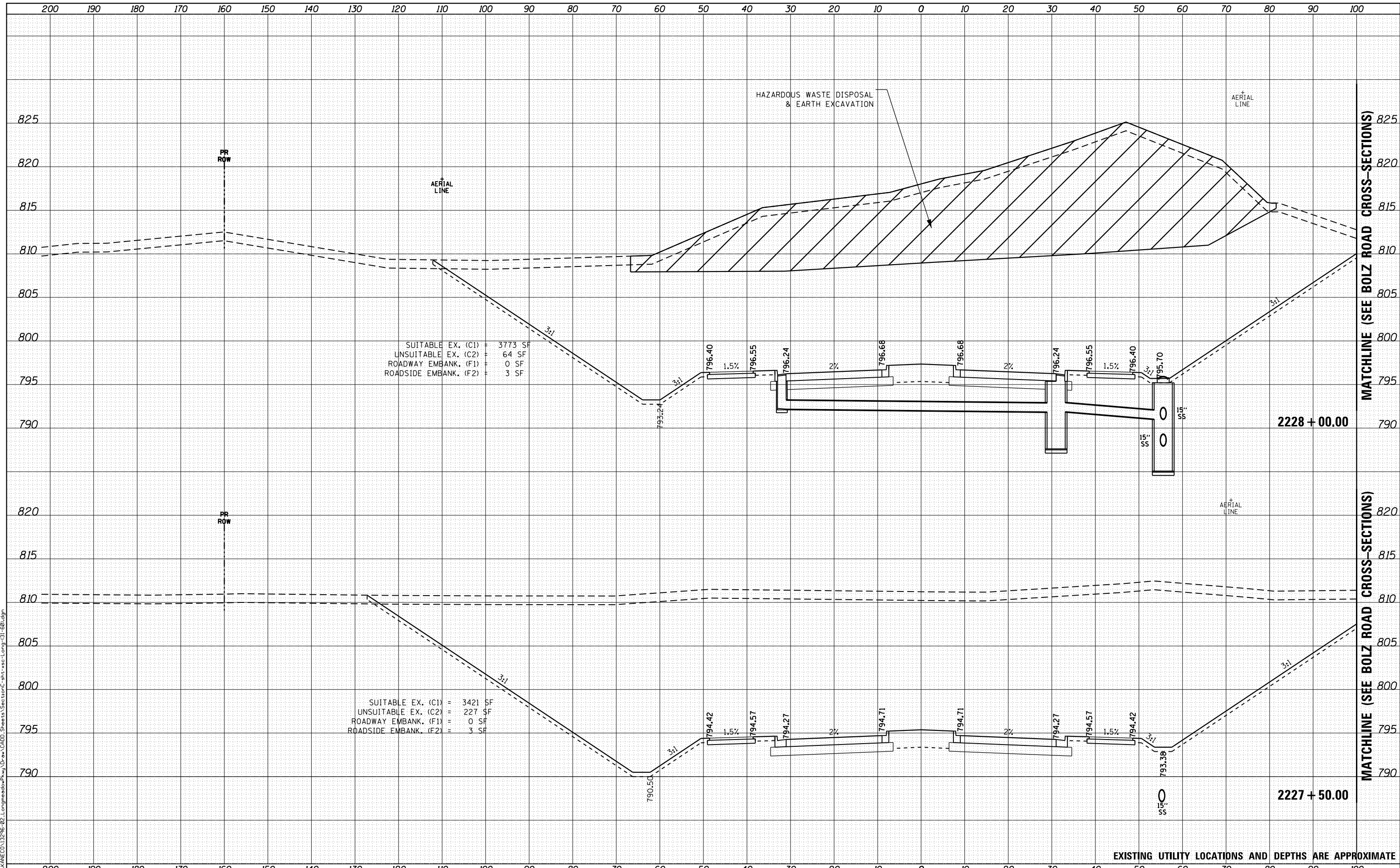
CROSS SECTIONS LONGMEADOW PARKWAY			
SCALE: 1"=10'/5'	SHEET 51	OF 93 SHEETS	STA. TO STA.

F.A.U. RTE.	SECTION	COUNTY	TOTAL SHEETS	SHEET NO.
2298	18-00215-21-BR	KANE	415	328
CONTRACT NO.				61G02
ILLINOIS FED. AID PROJECT XGDF(875)				

DATE	
BY	
FINAL SURVEY	
SURVEY PLOTTED	
NOTE BOOK	
AREAS CHECKED	
NO.	

DATE	
BY	
ORIGINAL SURVEY	
PLOTTED	
NOTE BOOK	
AREAS CHECKED	
NO.	

FILE NAME = L:\A\NEC\13296-02\Longmeadow\Proj\Draw\CADD\Sheets\Section\csh-180.dgn



SUITABLE EX. (C1) = 3773 SF
 UNSUITABLE EX. (C2) = 64 SF
 ROADWAY EMBANK. (F1) = 0 SF
 ROADSIDE EMBANK. (F2) = 3 SF

SUITABLE EX. (C1) = 3421 SF
 UNSUITABLE EX. (C2) = 227 SF
 ROADWAY EMBANK. (F1) = 0 SF
 ROADSIDE EMBANK. (F2) = 3 SF



USER NAME = Ed Davis
 PLOT SCALE = 20.0000' / in.
 PLOT DATE = 2/27/2020

DESIGNED - PFR
 DRAWN - PFR
 CHECKED - JMS
 DATE - 01/13/2020

REVISED -
 REVISED -
 REVISED -
 REVISED -

**STATE OF ILLINOIS
 DEPARTMENT OF TRANSPORTATION**

**CROSS SECTIONS
 LONGMEADOW PARKWAY**

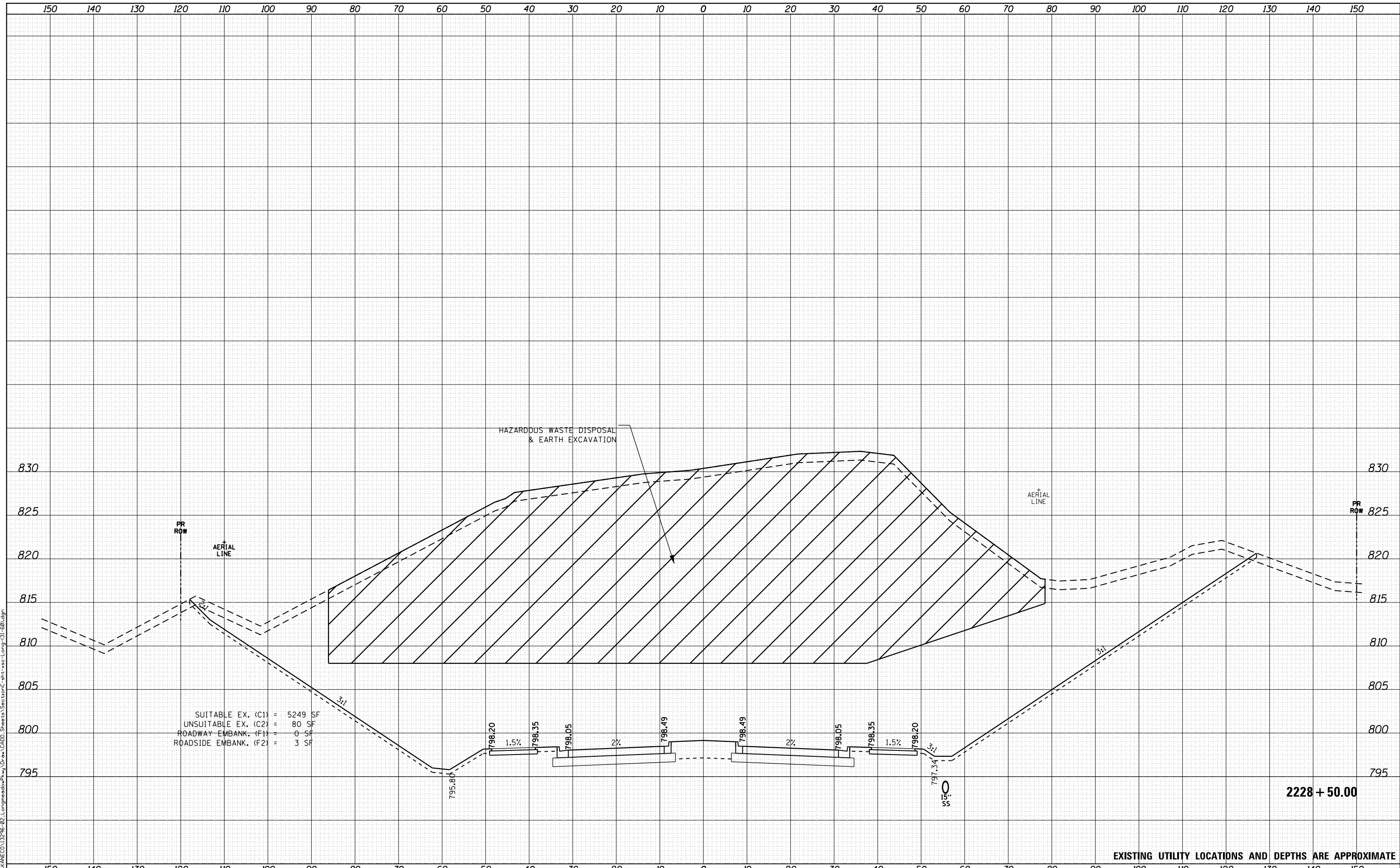
SCALE: 1"=10'/5' SHEET 52 OF 93 SHEETS STA. TO STA.

F.A.U. RTE.	SECTION	COUNTY	TOTAL SHEETS	SHEET NO.
2298	18-00215-21-BR	KANE	415	329
CONTRACT NO.			61G02	
ILLINOIS FED. AID PROJECT XGDF(875)				

DATE	
BY	
FINAL SURVEY NO.	
SURVEYED PLOTTED AREAS CHECKED	
NOTE BOOK AREAS CHECKED	

DATE	
BY	
ORIGINAL SURVEY NO.	
SURVEYED PLOTTED AREAS CHECKED	
NOTE BOOK AREAS CHECKED	

FILE NAME = L:\A\NEC\13296-02-Longmeadow\Proj_D\01\A\02\13296-02-Longmeadow\Sheet\SectionC-sh1-150-01-500.dgn



SUITABLE EX. (C1) = 5249 SF
 UNSUITABLE EX. (C2) = 80 SF
 ROADWAY EMBANK. (F1) = 0 SF
 ROADSIDE EMBANK. (F2) = 3 SF

795.00 1.5% 798.35 2% 798.05 798.49 2% 798.49 2% 798.05 1.5% 798.35 3:1 797.34 15:1



USER NAME = Ed Davis
 PLOT SCALE = 20.0000' / in.
 PLOT DATE = 2/27/2020

DESIGNED - PFR
 DRAWN - PFR
 CHECKED - JMS
 DATE - 01/13/2020

REVISED -
 REVISED -
 REVISED -
 REVISED -

STATE OF ILLINOIS
 DEPARTMENT OF TRANSPORTATION

CROSS SECTIONS
 LONGMEADOW PARKWAY

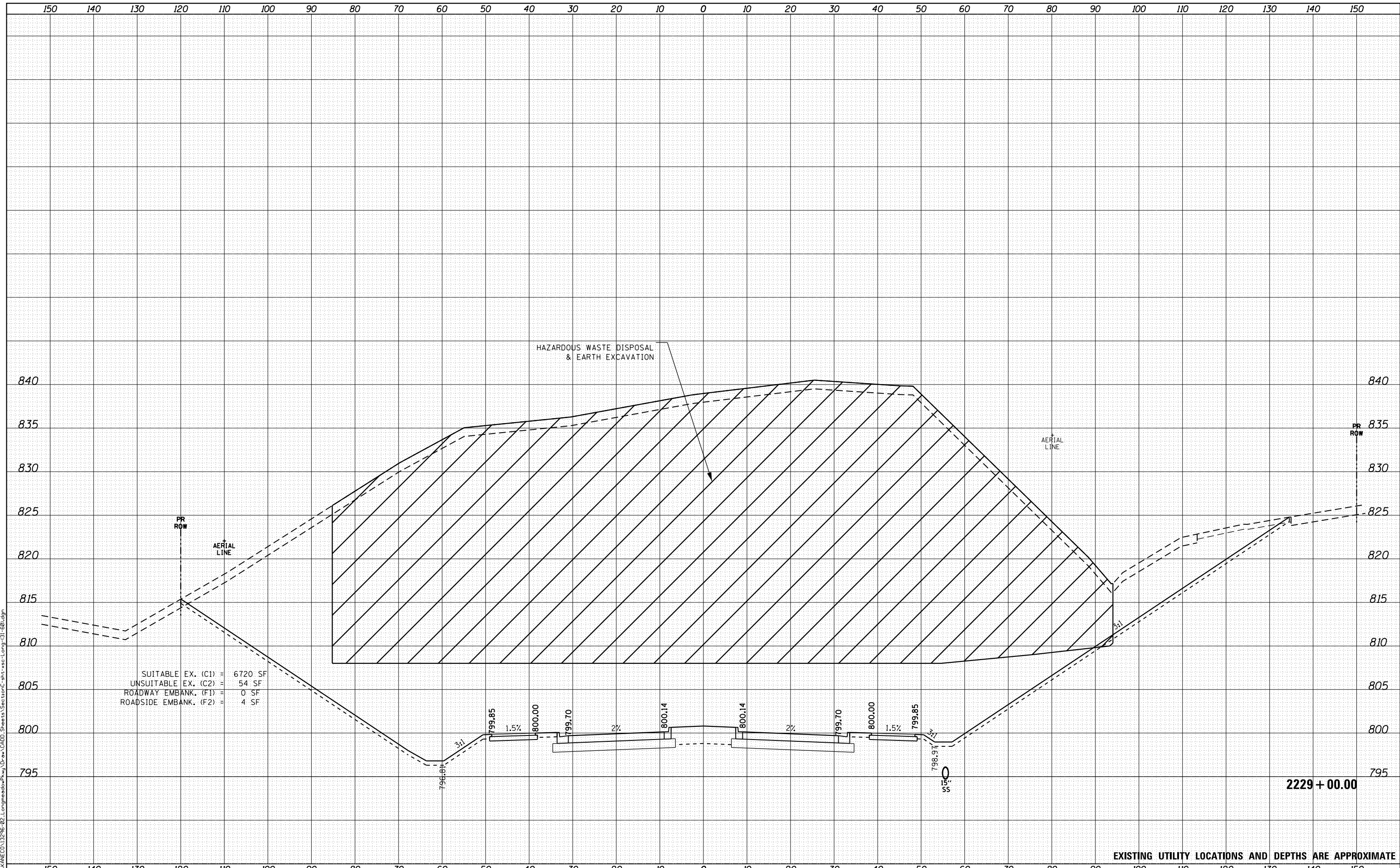
SCALE: 1"=10'/5' SHEET 53 OF 93 SHEETS STA. TO STA.

F.A.U. RTE.	SECTION	COUNTY	TOTAL SHEETS	SHEET NO.
2298	18-00215-21-BR	KANE	415	330
CONTRACT NO. 61G02			ILLINOIS FED. AID PROJECT XGDF(875)	

DATE	
BY	
ORIGINAL SURVEY	
NOTED BOOK	
NO.	
FINISHED SURVEY	
NOTED BOOK	
NO.	
PLOTTED	
TEMPLATE	
AREAS CHECKED	

DATE	
BY	
ORIGINAL SURVEY	
NOTED BOOK	
NO.	
FINISHED SURVEY	
NOTED BOOK	
NO.	
PLOTTED	
TEMPLATE	
AREAS CHECKED	

FILE NAME = L:\A\NEC\13296-02\Longmeadow\Key\Draw\ACADD\Sheets\Section\sh-1-150.dgn



SUITABLE EX. (C1) = 6720 SF
 UNSUITABLE EX. (C2) = 54 SF
 ROADWAY EMBANK. (F1) = 0 SF
 ROADSIDE EMBANK. (F2) = 4 SF

2229 + 00.00

EXISTING UTILITY LOCATIONS AND DEPTHS ARE APPROXIMATE



USER NAME = Ed Davis	DESIGNED - PFR	REVISED -
	DRAWN - PFR	REVISED -
PLOT SCALE = 20.0000' / in.	CHECKED - JMS	REVISED -
PLOT DATE = 2/27/2020	DATE - 01/13/2020	REVISED -

STATE OF ILLINOIS
 DEPARTMENT OF TRANSPORTATION

CROSS SECTIONS
 LONGMEADOW PARKWAY

SCALE: 1"=10'/5' SHEET 54 OF 93 SHEETS STA. TO STA.

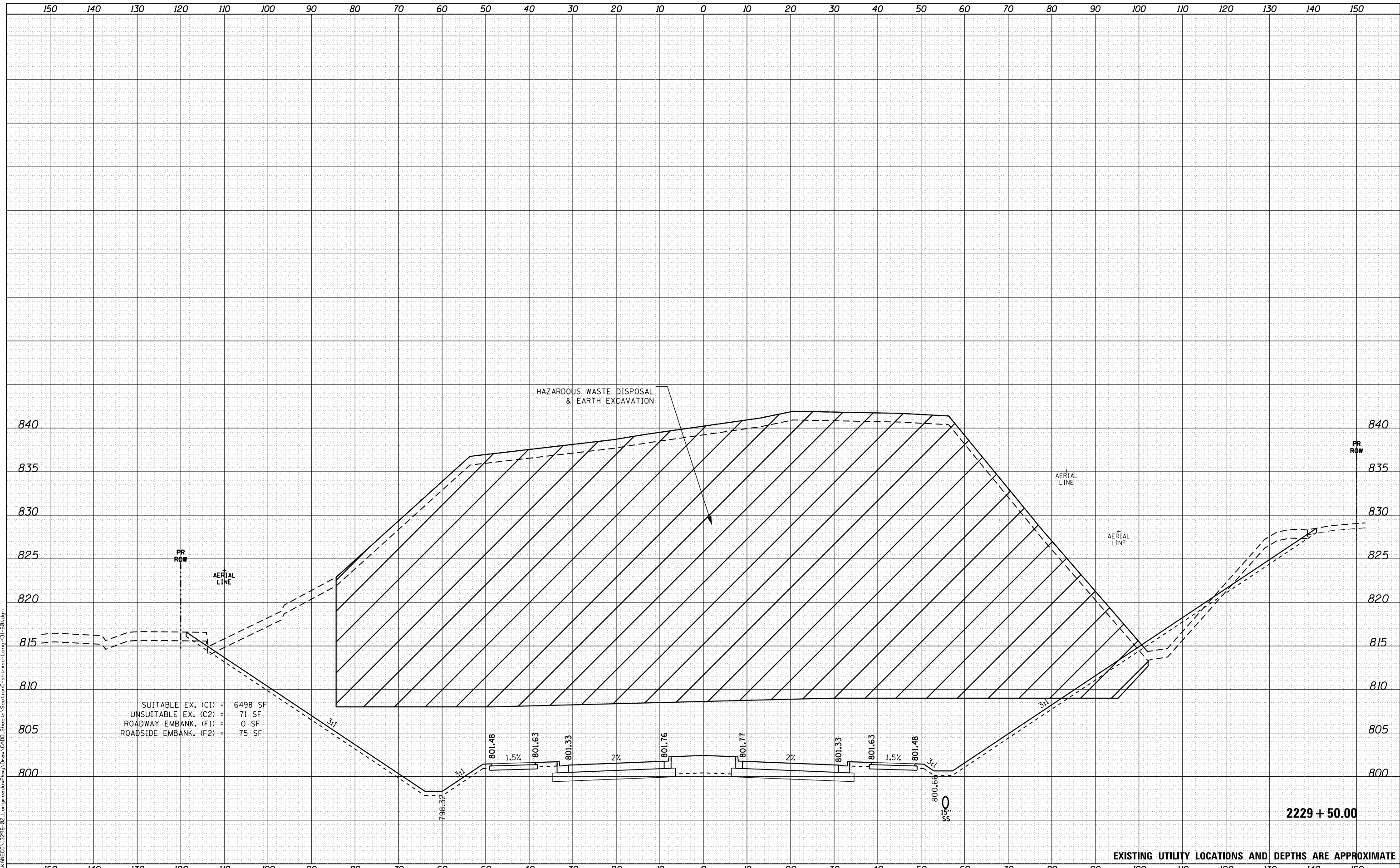
F.A.U. RTE.	SECTION	COUNTY	TOTAL SHEETS	SHEET NO.
2298	18-00215-21-BR	KANE	415	331
CONTRACT NO. 61G02				

ILLINOIS FED. AID PROJECT XGDF(875)

DATE	
BY	
SURVEYED	
PLOTTED	
TEMPLATE	
AREAS CHECKED	
FINAL SURVEY NOTE BOOK NO.	

DATE	
BY	
SURVEYED	
PLOTTED	
TEMPLATE	
AREAS CHECKED	
ORIGINAL SURVEY NOTE BOOK NO.	

FILE NAME = L:\VANCE\13296-02-LongmeadowPkwy\Draw\CADD\Sheets\SectionC-sh1-vac-Long-01-50.dgn



SUITABLE EX. (C1) = 6498 SF
 UNSUITABLE EX. (C2) = 71 SF
 ROADWAY EMBANK. (F1) = 0 SF
 ROADSIDE EMBANK. (F2) = 75 SF

EXISTING UTILITY LOCATIONS AND DEPTHS ARE APPROXIMATE



USER NAME = Ed Davis	DESIGNED - PFR	REVISED -
	DRAWN - PFR	REVISED -
PLOT SCALE = 20.0000' / in.	CHECKED - JMS	REVISED -
PLOT DATE = 2/27/2020	DATE - 01/13/2020	REVISED -

STATE OF ILLINOIS
 DEPARTMENT OF TRANSPORTATION

CROSS SECTIONS
 LONGMEADOW PARKWAY

SCALE: 1"=10'/5' SHEET 55 OF 93 SHEETS STA. TO STA.

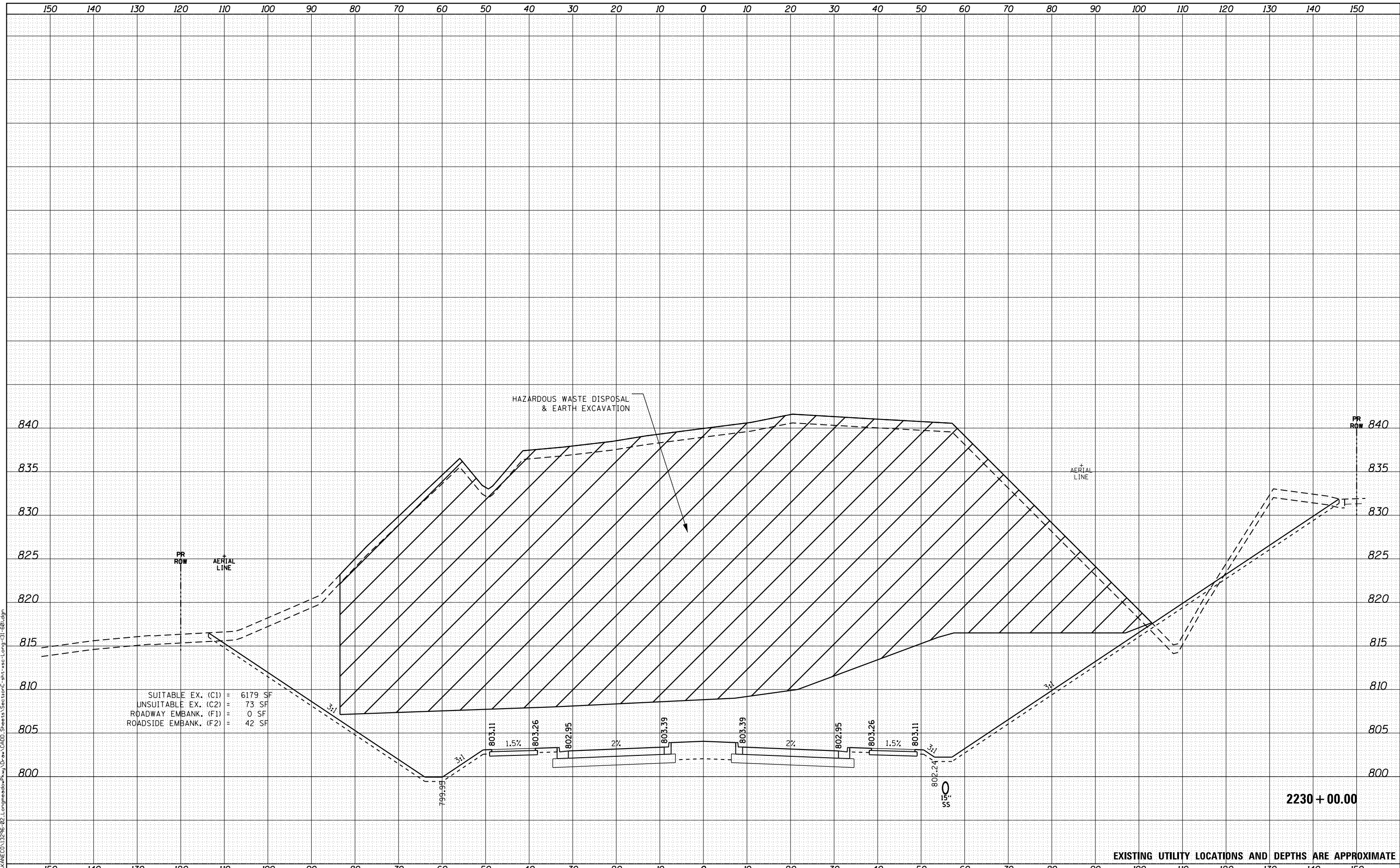
F.A.U. RTE.	SECTION	COUNTY	TOTAL SHEETS	SHEET NO.
2298	18-00215-21-BR	KANE	415	332
CONTRACT NO. 61G02				

ILLINOIS FED. AID PROJECT XGDF(875)

DATE	
BY	
SURVEYED	
PLOTTED	
TEMPLATE	
AREAS CHECKED	
FINAL SURVEY NOTE BOOK NO.	

DATE	
BY	
SURVEYED	
PLOTTED	
TEMPLATE	
AREAS CHECKED	
ORIGINAL SURVEY NOTE BOOK NO.	

FILE NAME: L:\VANCE\13296-02-Longmeadow\Proj_D\01\Aerial\Sheets\SectionC-shr-vac-Long-01-50.dgn



SUITABLE EX. (C1)	=	6179 SF
UNSUITABLE EX. (C2)	=	73 SF
ROADWAY EMBANK. (F1)	=	0 SF
ROADSIDE EMBANK. (F2)	=	42 SF

EXISTING UTILITY LOCATIONS AND DEPTHS ARE APPROXIMATE



USER NAME	= Ed Davis
DESIGNED	- PFR
DRAWN	- PFR
CHECKED	- JMS
DATE	- 01/13/2020
PLLOT SCALE	= 20.0000' / in.
PLLOT DATE	= 2/27/2020

REVISED	-
REVISED	-
REVISED	-
REVISED	-

STATE OF ILLINOIS
DEPARTMENT OF TRANSPORTATION

CROSS SECTIONS
LONGMEADOW PARKWAY

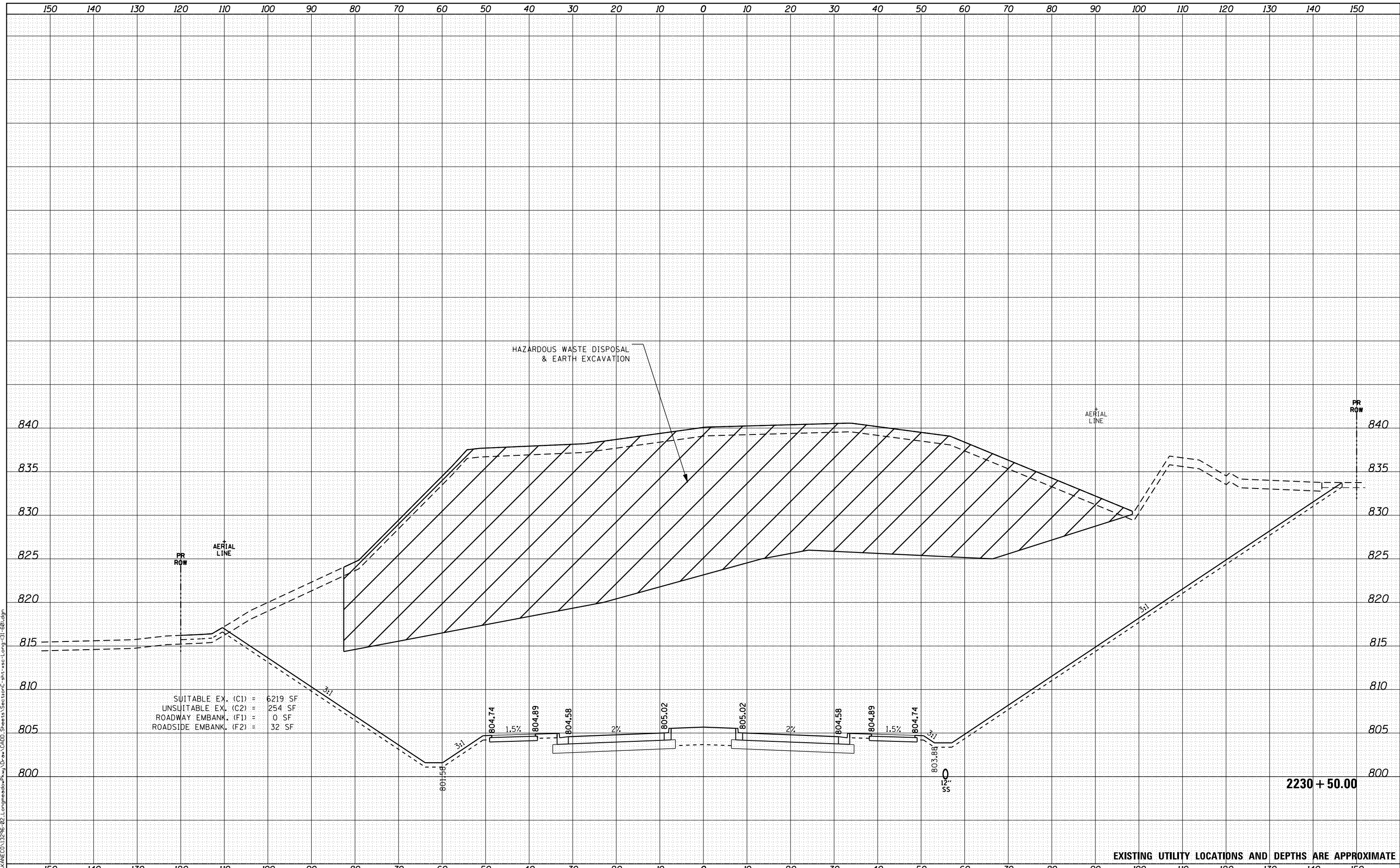
SCALE: 1"=10'/5' SHEET 56 OF 93 SHEETS STA. TO STA.

F.A.U. RTE.	SECTION	COUNTY	TOTAL SHEETS	SHEET NO.
2298	18-00215-21-BR	KANE	415	333
CONTRACT NO.			61G02	
ILLINOIS FED. AID PROJECT XGDF(875)				

DATE	
BY	
SURVEYED	
PLOTTED	
TEMPLATE	
AREAS CHECKED	
FINAL SURVEY NOTE BOOK NO.	

DATE	
BY	
SURVEYED	
PLOTTED	
TEMPLATE	
AREAS CHECKED	
ORIGINAL SURVEY NOTE BOOK NO.	

FILE NAME = L:\VANCE\13296-02-Longmeadow\Key\Draw\ACADD\Sheets\Section\csh1.vss-Long-01-50.dgn



SUITABLE EX. (C1) = 6219 SF
 UNSUITABLE EX. (C2) = 254 SF
 ROADWAY EMBANK. (F1) = 0 SF
 ROADSIDE EMBANK. (F2) = 32 SF

EXISTING UTILITY LOCATIONS AND DEPTHS ARE APPROXIMATE



USER NAME = Ed Davis	DESIGNED - PFR	REVISED -
	DRAWN - PFR	REVISED -
PLOT SCALE = 20.0000' / in.	CHECKED - JMS	REVISED -
PLOT DATE = 2/27/2020	DATE - 01/13/2020	REVISED -

STATE OF ILLINOIS
 DEPARTMENT OF TRANSPORTATION

CROSS SECTIONS
 LONGMEADOW PARKWAY

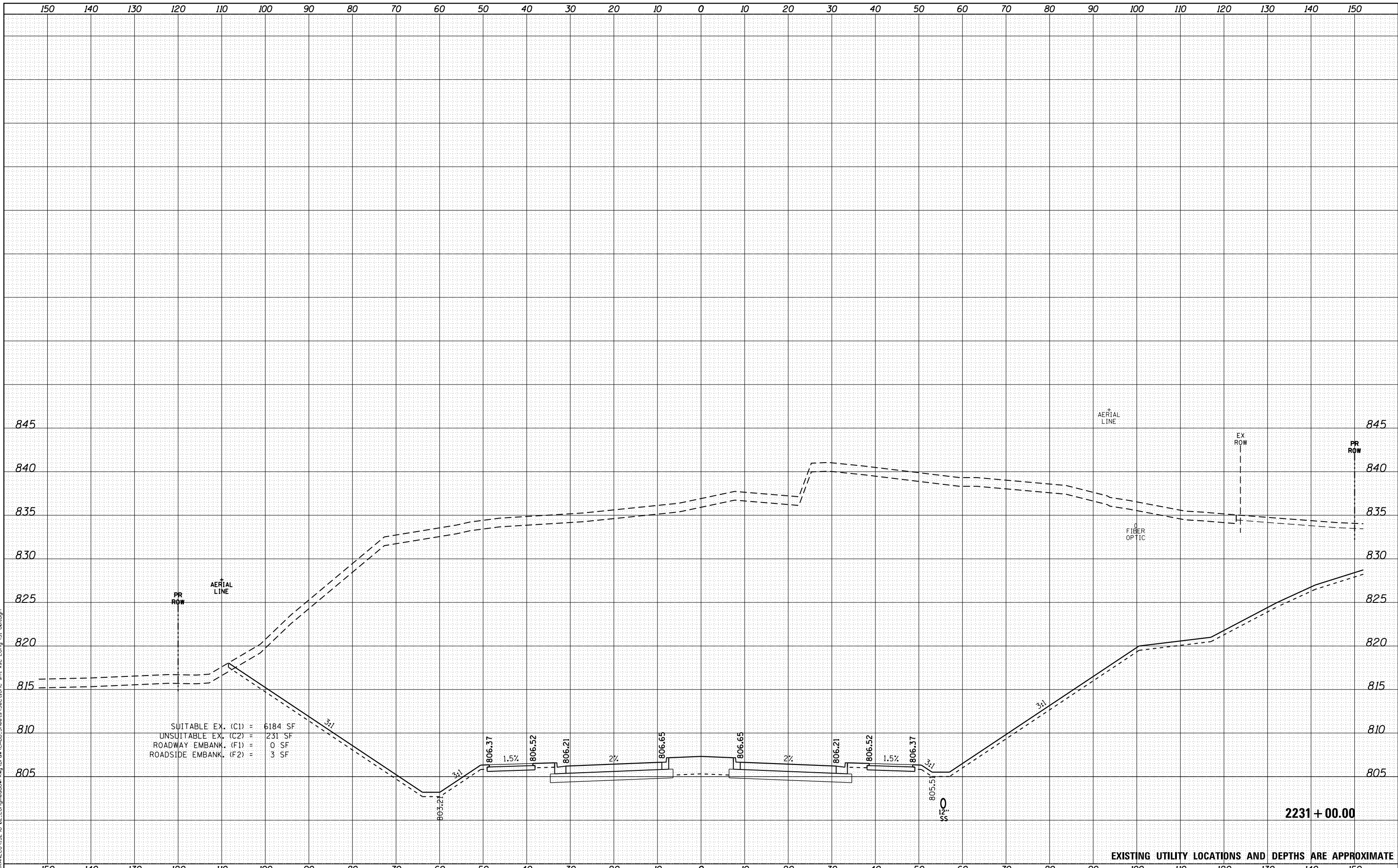
SCALE: 1"=10'/5' SHEET 57 OF 93 SHEETS STA. TO STA.

F.A.U. RTE.	SECTION	COUNTY	TOTAL SHEETS	SHEET NO.
2298	18-00215-21-BR	KANE	415	334
CONTRACT NO.			61G02	
ILLINOIS FED. AID PROJECT XGDF(875)				

DATE	
BY	
FINAL SURVEY NO.	
SURVEYED	
PLOTTED	
TEMPLATE AREAS CHECKED	
NOTE BOOK AREAS CHECKED	

DATE	
BY	
ORIGINAL SURVEY NO.	
SURVEYED	
PLOTTED	
TEMPLATE AREAS CHECKED	
NOTE BOOK AREAS CHECKED	

FILE NAME: L:\A\ED\13296-02-Longmeadow-Pkwy-Dwg\CADD\Sheets\Section-C-shr-vss-Long-01-50.dgn



SUITABLE EX. (C1) = 6184 SF
 UNSUITABLE EX. (C2) = 231 SF
 ROADWAY EMBANK. (F1) = 0 SF
 ROADSIDE EMBANK. (F2) = 3 SF

EXISTING UTILITY LOCATIONS AND DEPTHS ARE APPROXIMATE



USER NAME = Ed Davis	DESIGNED - PFR	REVISD -
	DRAWN - PFR	REVISD -
PLOT SCALE = 20.0000' / in.	CHECKED - JMS	REVISD -
PLOT DATE = 2/27/2020	DATE - 01/13/2020	REVISD -

STATE OF ILLINOIS
 DEPARTMENT OF TRANSPORTATION

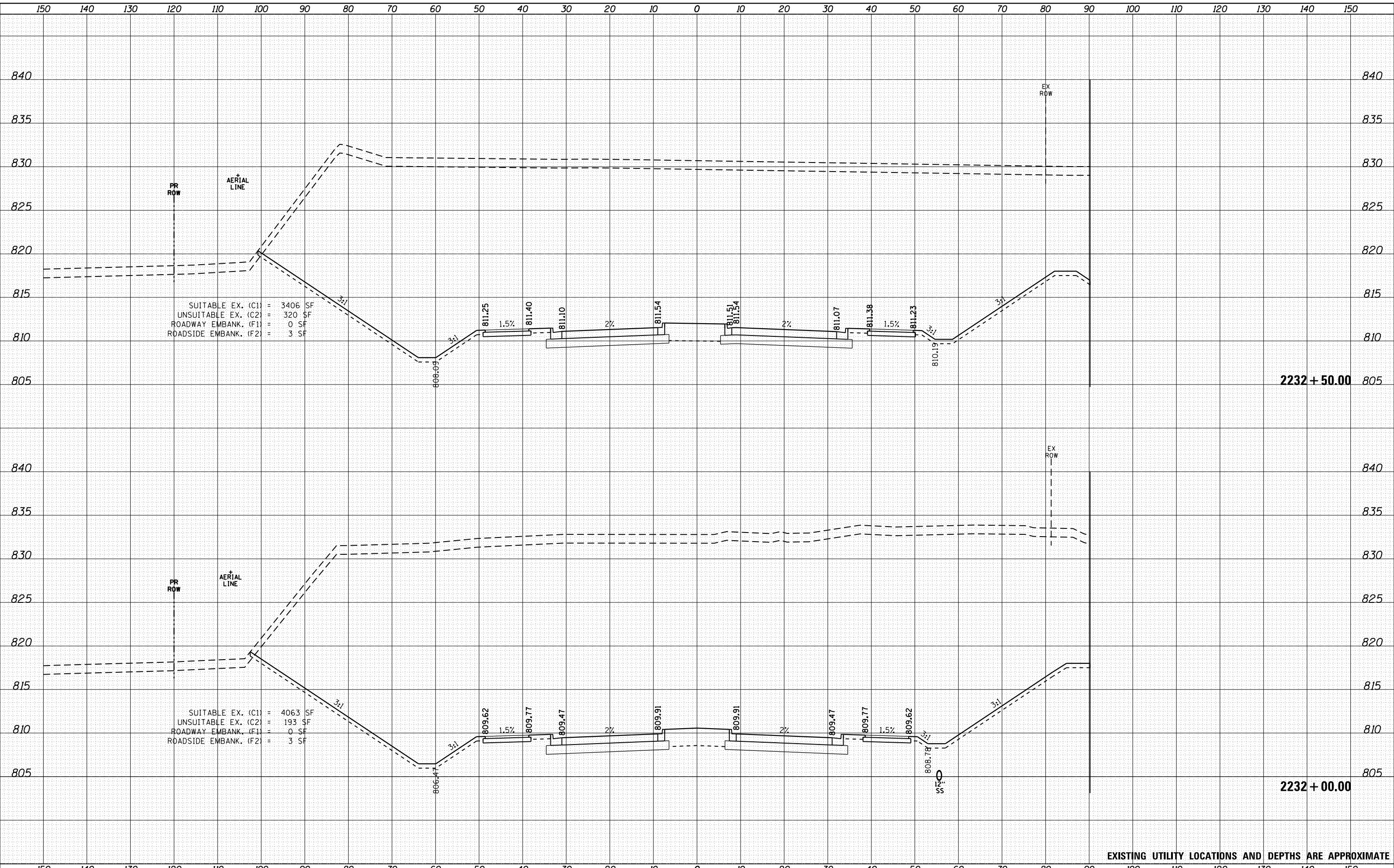
CROSS SECTIONS
 LONGMEADOW PARKWAY
 SCALE: 1"=10'/5' SHEET 58 OF 93 SHEETS STA. TO STA.

F.A.U. RTE.	SECTION	COUNTY	TOTAL SHEETS	SHEET NO.
2298	18-00215-21-BR	KANE	415	335
CONTRACT NO.			61G02	
ILLINOIS FED. AID PROJECT XGDF(875)				

DATE	
BY	
SURVEYED	
PLOTTED	
TEMPLATE	
AREAS CHECKED	
FINAL SURVEY	
NOTE BOOK	
NO.	

DATE	
BY	
SURVEYED	
PLOTTED	
TEMPLATE	
AREAS CHECKED	
ORIGINAL SURVEY	
NOTE BOOK	
NO.	

FILE NAME = L:\VANCE\13296-02-Longmeadow\Proj\Draw\CADD\Sheets\SectionC-sh1-ss-Long-01-60.dgn



SUITABLE EX. (C1) = 3406 SF
 UNSUITABLE EX. (C2) = 320 SF
 ROADWAY EMBANK. (F1) = 0 SF
 ROADSIDE EMBANK. (F2) = 3 SF

SUITABLE EX. (C1) = 4063 SF
 UNSUITABLE EX. (C2) = 193 SF
 ROADWAY EMBANK. (F1) = 0 SF
 ROADSIDE EMBANK. (F2) = 3 SF

2232 + 50.00

2232 + 00.00

EXISTING UTILITY LOCATIONS AND DEPTHS ARE APPROXIMATE



USER NAME = Ed Davis	DESIGNED - PFR	REVISED -
	DRAWN - PFR	REVISED -
PLOT SCALE = 20.0000' / in.	CHECKED - JMS	REVISED -
PLOT DATE = 2/27/2020	DATE - 01/13/2020	REVISED -

STATE OF ILLINOIS
 DEPARTMENT OF TRANSPORTATION

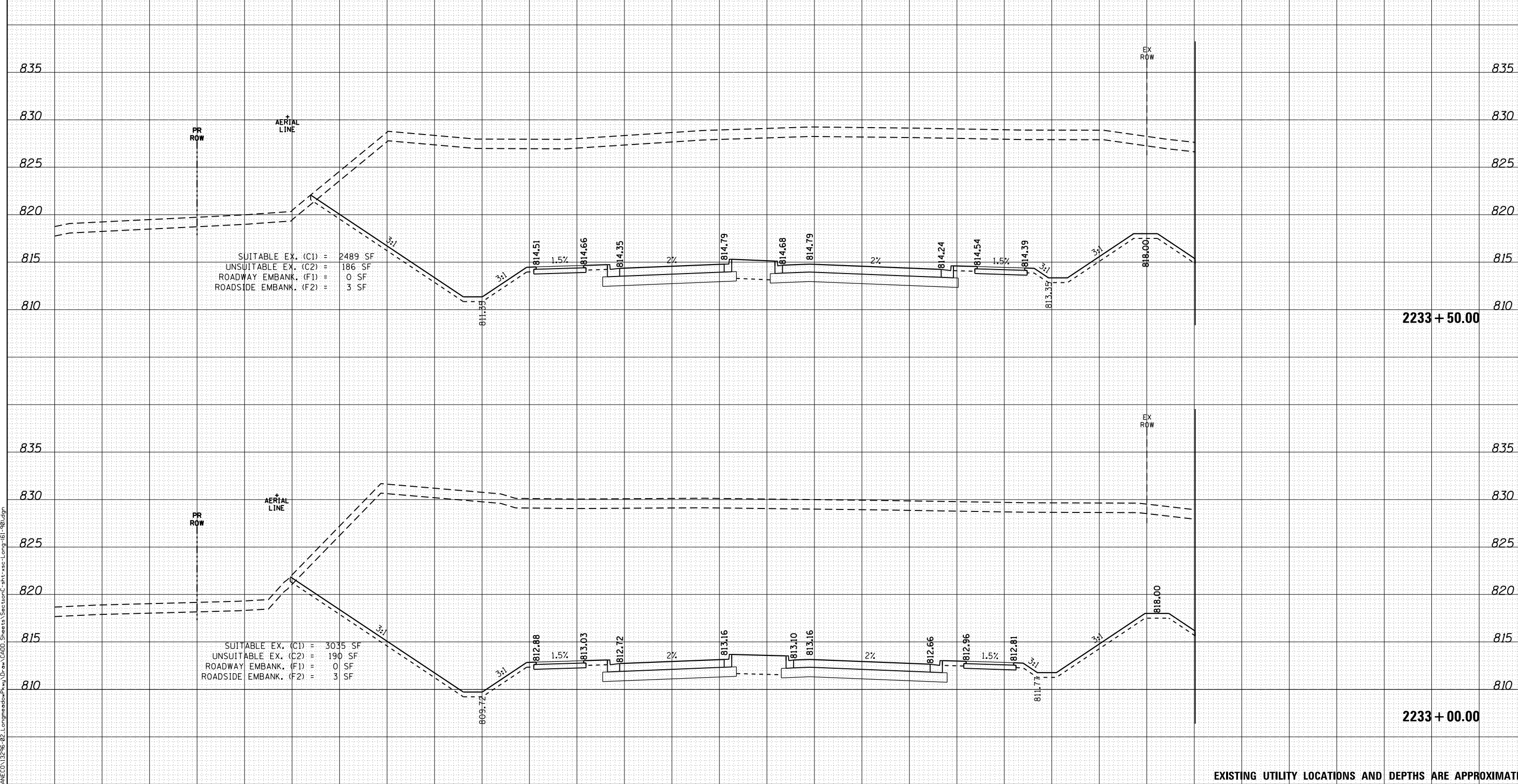

CROSS SECTIONS
 LONGMEADOW PARKWAY

SCALE: 1"=10'/5' SHEET 60 OF 93 SHEETS STA. TO STA.

F.A.U. RTE.	SECTION	COUNTY	TOTAL SHEETS	SHEET NO.
2298	18-00215-21-BR	KANE	415	337
CONTRACT NO.			61G02	
ILLINOIS FED. AID PROJECT XGDF(875)				

BY	DATE

ORIGINAL SURVEY	SURVEYED	DATE
NOTE BOOK	PLOTTED	
	TEMPLATE	
	AREAS	
	CHECKED	



USER NAME = Ed Davis

DESIGNED - PFR	REVISIONS
DRAWN - PFR	
CHECKED - JMS	
DATE - 01/13/2020	

**STATE OF ILLINOIS
DEPARTMENT OF TRANSPORTATION**

**CROSS SECTIONS
LONGMEADOW PARKWAY**

SCALE: 1"=10'/5' SHEET 61 OF 93 SHEETS STA. TO STA.

F.A.U. RTE.	SECTION	COUNTY	TOTAL SHEETS	SHEET NO.
2298	18-00215-21-BR	KANE	415	338
CONTRACT NO.				61G02
ILLINOIS FED. AID PROJECT XGDF(875)				

SUITABLE EX. (C1) = 2489 SF
UNSUITABLE EX. (C2) = 186 SF
ROADWAY EMBANK. (F1) = 0 SF
ROADSIDE EMBANK. (F2) = 3 SF

SUITABLE EX. (C1) = 3035 SF
UNSUITABLE EX. (C2) = 190 SF
ROADWAY EMBANK. (F1) = 0 SF
ROADSIDE EMBANK. (F2) = 3 SF

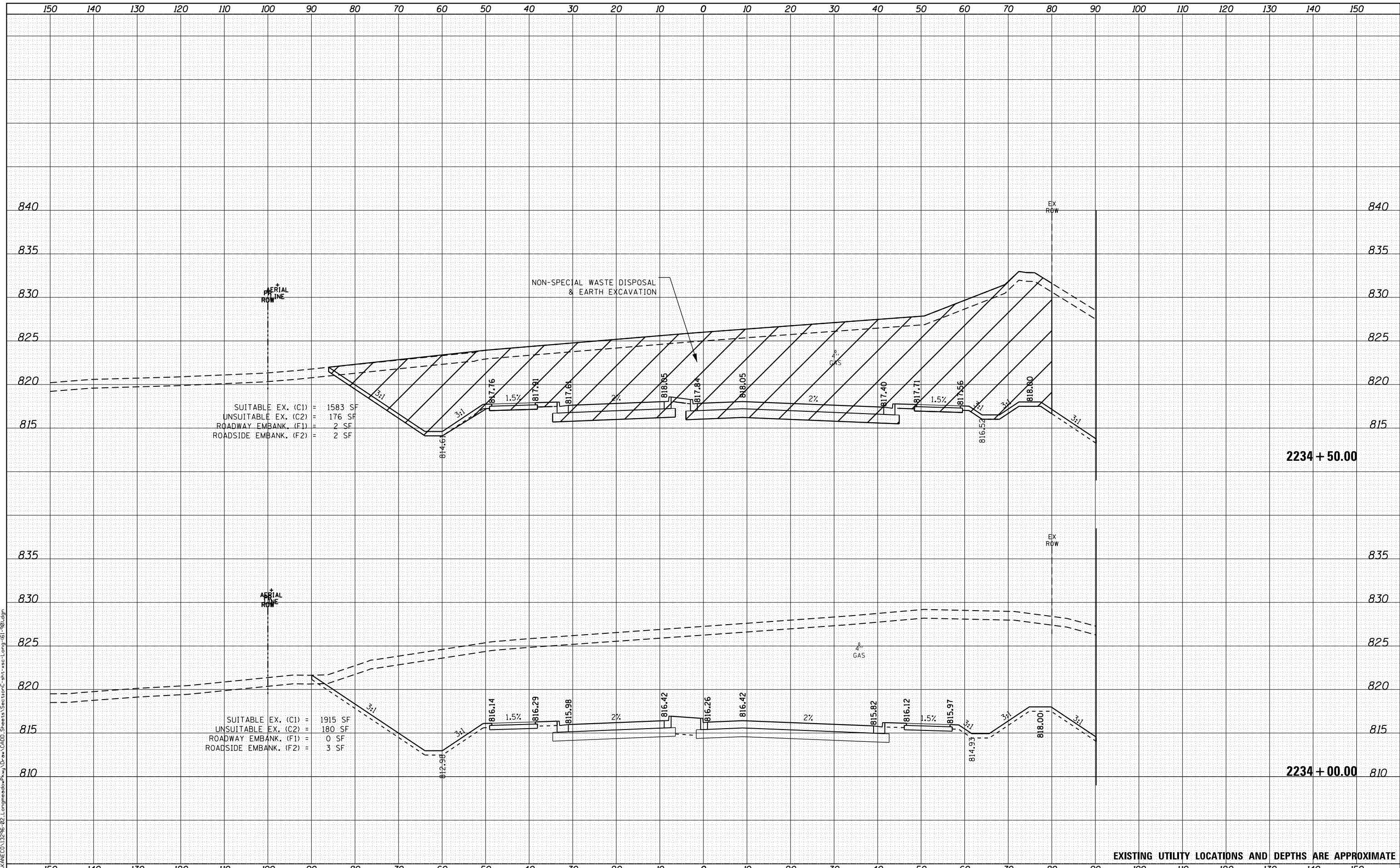
2233 + 50.00

2233 + 00.00

DATE	
BY	
SURVEYED	
PLOTTED	
TEMPLATE	
AREAS CHECKED	
FINAL SURVEY	
NOTE BOOK	
NO.	

DATE	
BY	
SURVEYED	
PLOTTED	
TEMPLATE	
AREAS CHECKED	
ORIGINAL SURVEY	
NOTE BOOK	
NO.	

FILE NAME = L:\VANCE\13296-02-Longmeadow\Key\Drawn\ACADD\Sheets\SectionC-shr-sec-Long-61-90.dgn



EXISTING UTILITY LOCATIONS AND DEPTHS ARE APPROXIMATE



USER NAME = Ed Davis	DESIGNED - PFR	REVISIED -
	DRAWN - PFR	REVISIED -
PLOT SCALE = 20.0000' / in.	CHECKED - JMS	REVISIED -
PLOT DATE = 2/27/2020	DATE - 01/13/2020	REVISIED -

**STATE OF ILLINOIS
DEPARTMENT OF TRANSPORTATION**

**CROSS SECTIONS
LONGMEADOW PARKWAY**

SCALE: 1"=10'/5' SHEET 62 OF 93 SHEETS STA. TO STA.

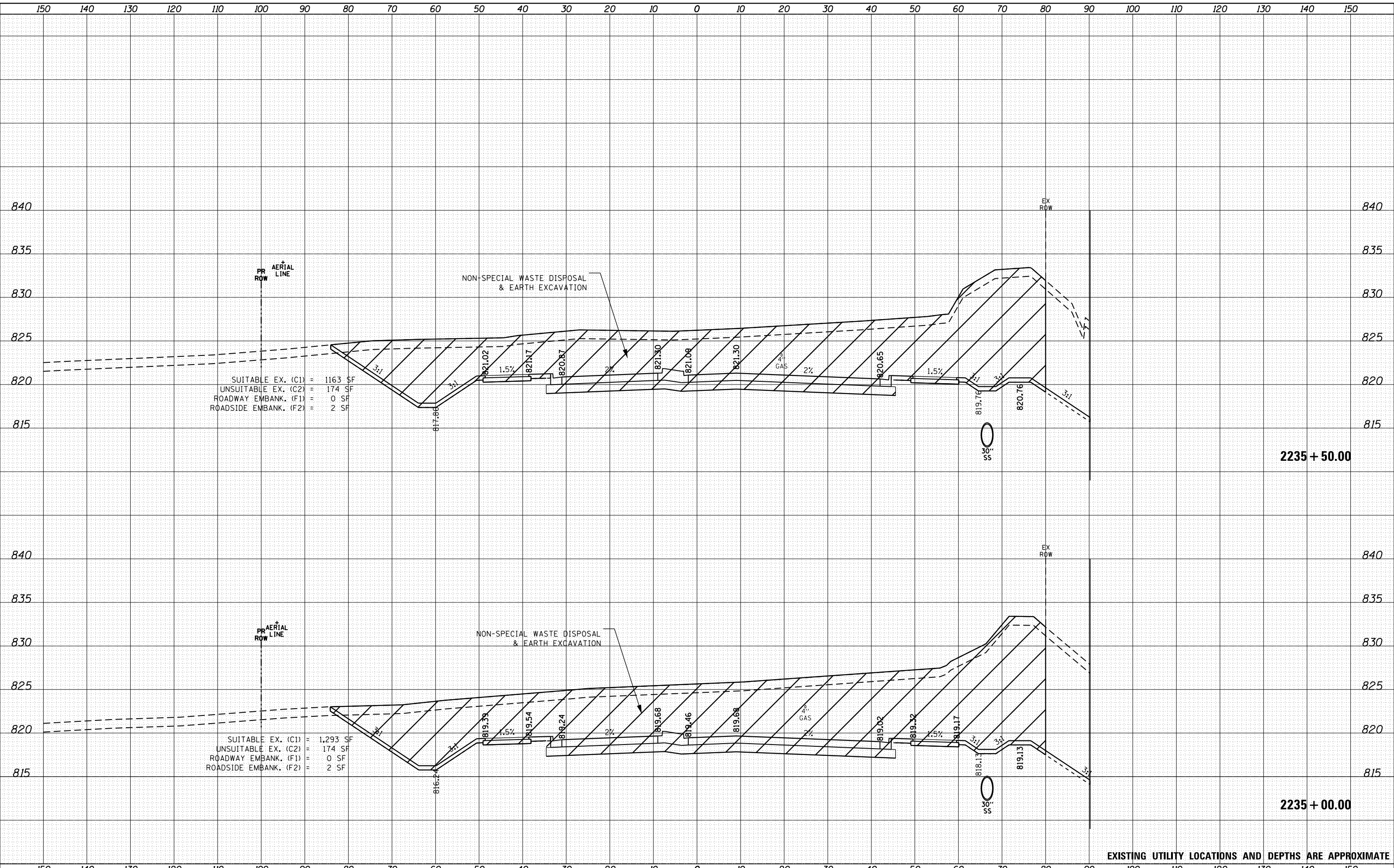
F.A.U. RTE.	SECTION	COUNTY	TOTAL SHEETS	SHEET NO.
2298	18-00215-21-BR	KANE	415	339
CONTRACT NO.			61G02	

ILLINOIS FED. AID PROJECT XGDF(875)

DATE	
BY	
FINAL SURVEY	
SURVEY PLOTTED	
NOTE BOOK	
AREAS CHECKED	

DATE	
BY	
ORIGINAL SURVEY	
PLOTTED TEMPLATE	
NOTE BOOK	
AREAS CHECKED	

FILE NAME: L:\VANCE\13296-02-Longmeadow\Proj\Draw\CADD\Sheets\SectionC-shr-sec-Long-61-90.dgn



SUITABLE EX. (C1) = 1163 SF
 UNSUITABLE EX. (C2) = 174 SF
 ROADWAY EMBANK. (F1) = 0 SF
 ROADSIDE EMBANK. (F2) = 2 SF

SUITABLE EX. (C1) = 1,293 SF
 UNSUITABLE EX. (C2) = 174 SF
 ROADWAY EMBANK. (F1) = 0 SF
 ROADSIDE EMBANK. (F2) = 2 SF



USER NAME = Ed Davis	DESIGNED - PFR	REVISED -
	DRAWN - PFR	REVISED -
PLOT SCALE = 20.0000' / in.	CHECKED - JMS	REVISED -
PLOT DATE = 2/27/2020	DATE - 01/13/2020	REVISED -

**STATE OF ILLINOIS
 DEPARTMENT OF TRANSPORTATION**

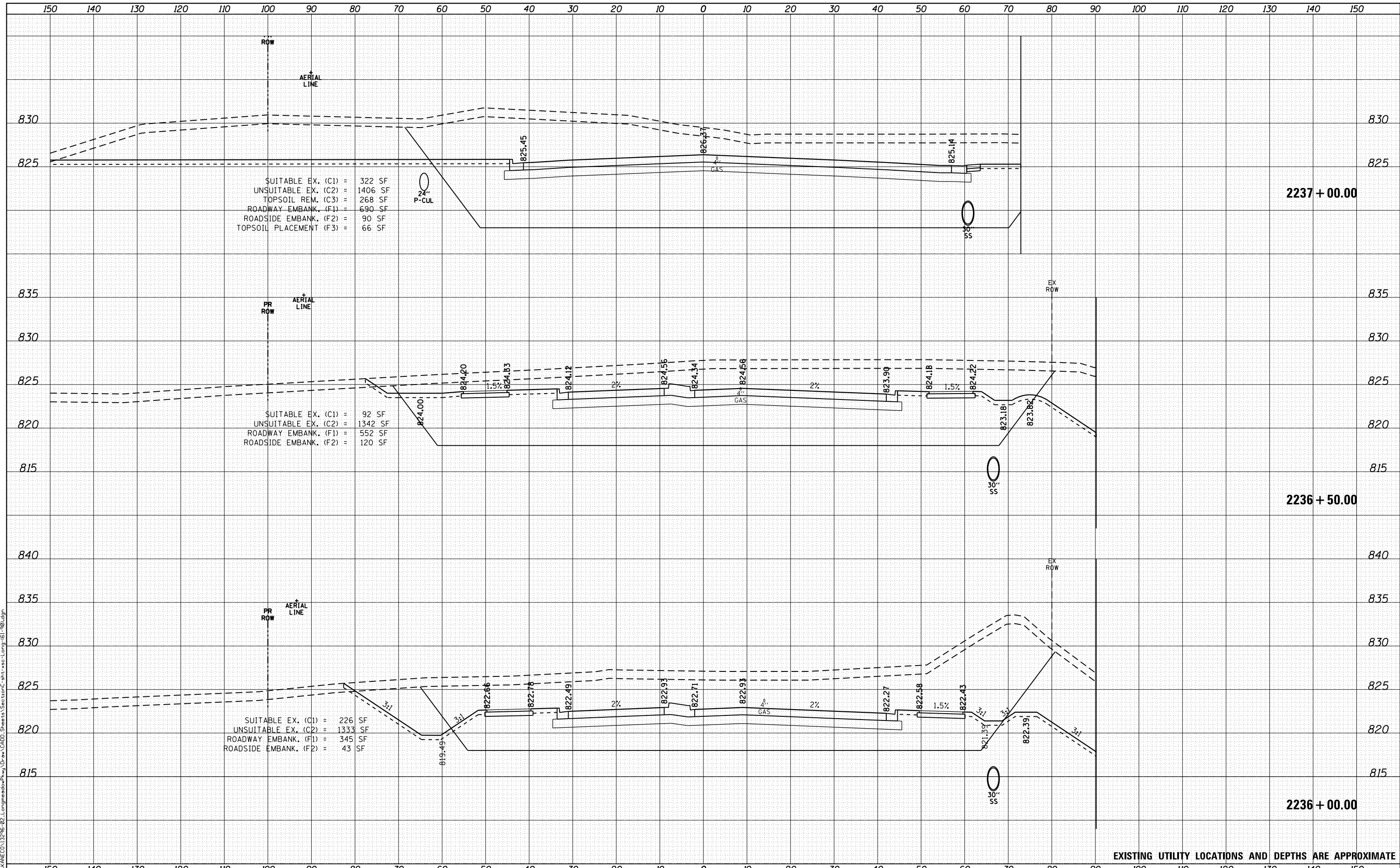
CROSS SECTIONS LONGMEADOW PARKWAY			
SCALE: 1"=10'/5'	SHEET 63	OF 93 SHEETS	STA. TO STA.

F.A.U. RTE.	SECTION	COUNTY	TOTAL SHEETS	SHEET NO.
2298	18-00215-21-BR	KANE	415	340
CONTRACT NO. 61G02				
ILLINOIS FED. AID PROJECT XGDF(875)				

DATE	
BY	
FINAL SURVEY	SURVEYED
NOTE BOOK	PLOTTED
NO.	AREAS CHECKED

DATE	
BY	
ORIGINAL SURVEY	SURVEYED
NOTE BOOK	PLOTTED
NO.	AREAS CHECKED

FILE NAME = L:\A\NEC\13296-02-Longmeadow\Key\Drawings\CADD\Sheets\Section-C-shr-18-10-20.dgn



SUITABLE EX. (C1) = 322 SF
 UNSUITABLE EX. (C2) = 1406 SF
 TOPSOIL REM. (C3) = 268 SF
 ROADWAY EMBANK. (F1) = 690 SF
 ROADSIDE EMBANK. (F2) = 90 SF
 TOPSOIL PLACEMENT (F3) = 66 SF

SUITABLE EX. (C1) = 92 SF
 UNSUITABLE EX. (C2) = 1342 SF
 ROADWAY EMBANK. (F1) = 552 SF
 ROADSIDE EMBANK. (F2) = 120 SF

SUITABLE EX. (C1) = 226 SF
 UNSUITABLE EX. (C2) = 1333 SF
 ROADWAY EMBANK. (F1) = 345 SF
 ROADSIDE EMBANK. (F2) = 43 SF

EXISTING UTILITY LOCATIONS AND DEPTHS ARE APPROXIMATE



USER NAME = Ed Davis	DESIGNED - PFR	REVISED -
	DRAWN - PFR	REVISED -
PLOT SCALE = 20.0000' / in.	CHECKED - JMS	REVISED -
PLOT DATE = 2/27/2020	DATE - 01/13/2020	REVISED -

STATE OF ILLINOIS
 DEPARTMENT OF TRANSPORTATION

CROSS SECTIONS
 LONGMEADOW PARKWAY

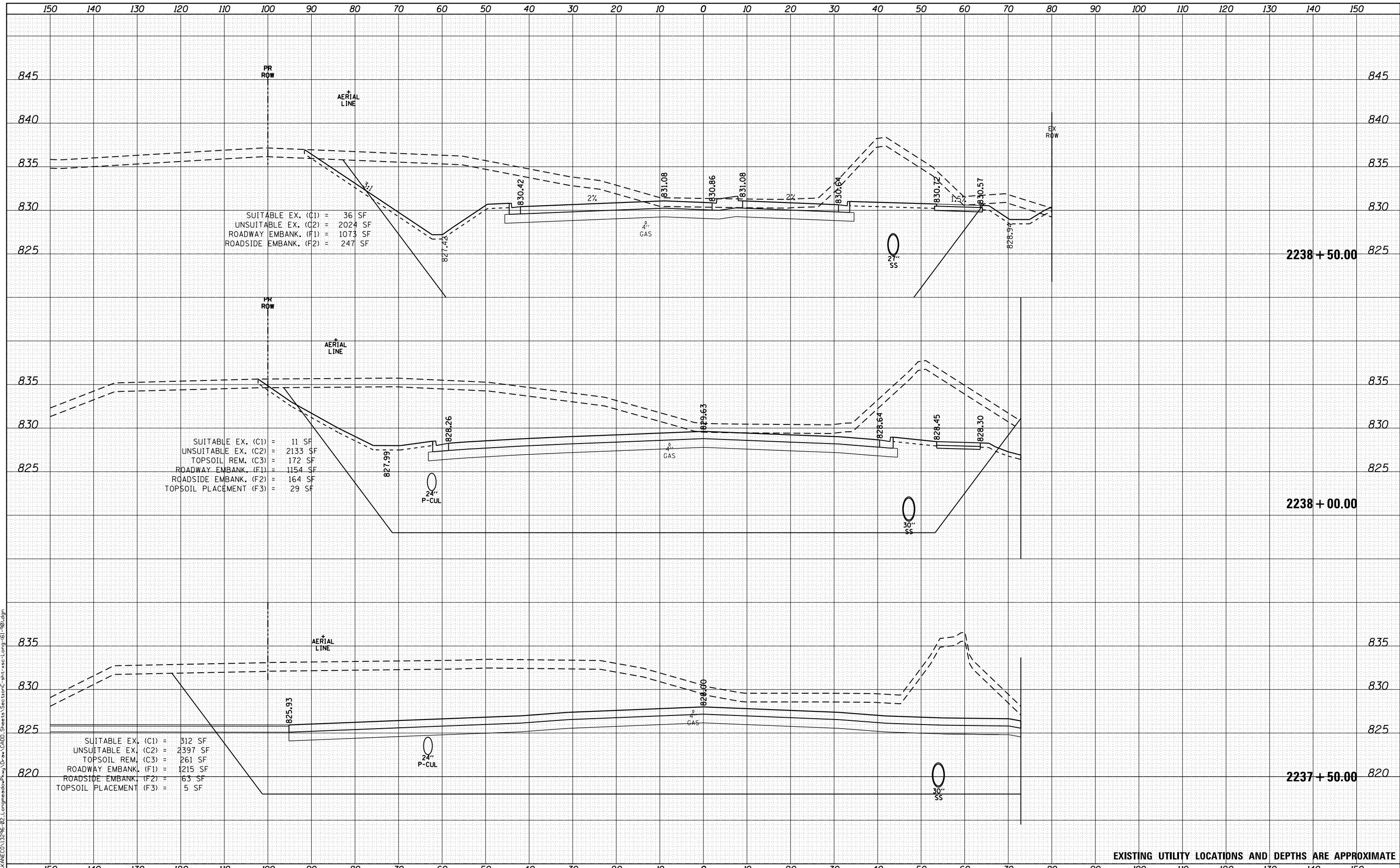
SCALE: 1"=10'/5' SHEET 64 OF 93 SHEETS STA. TO STA.

F.A.U. RTE.	SECTION	COUNTY	TOTAL SHEETS	SHEET NO.
2298	18-00215-21-BR	KANE	415	341
CONTRACT NO.			61G02	
ILLINOIS FED. AID PROJECT XGDF(875)				

DATE	
BY	
SURVEYED	
PLOTTED	
TEMPLATE	
AREAS CHECKED	
FINAL SURVEY	
NOTE BOOK	
NO.	

DATE	
BY	
SURVEYED	
PLOTTED	
TEMPLATE	
AREAS CHECKED	
ORIGINAL SURVEY	
NOTE BOOK	
NO.	

FILE NAME = L:\A\NEC\13296-02-Longmeadow\Proj_D\on\CADD\Sheets\CrossSection\sh-ss-Long-61-90.dgn



SUITABLE EX. (C1) = 36 SF
 UNSUITABLE EX. (C2) = 2024 SF
 ROADWAY EMBANK. (F1) = 1073 SF
 ROADSIDE EMBANK. (F2) = 247 SF

SUITABLE EX. (C1) = 11 SF
 UNSUITABLE EX. (C2) = 2133 SF
 TOPSOIL REM. (C3) = 172 SF
 ROADWAY EMBANK. (F1) = 1154 SF
 ROADSIDE EMBANK. (F2) = 164 SF
 TOPSOIL PLACEMENT (F3) = 29 SF

SUITABLE EX. (C1) = 312 SF
 UNSUITABLE EX. (C2) = 2397 SF
 TOPSOIL REM. (C3) = 261 SF
 ROADWAY EMBANK. (F1) = 1215 SF
 ROADSIDE EMBANK. (F2) = 63 SF
 TOPSOIL PLACEMENT (F3) = 5 SF

EXISTING UTILITY LOCATIONS AND DEPTHS ARE APPROXIMATE



USER NAME = Ed Davis	DESIGNED - PFR	REVISED -
	DRAWN - PFR	REVISED -
PLOT SCALE = 20.0000' / in.	CHECKED - JMS	REVISED -
PLOT DATE = 2/27/2020	DATE - 01/13/2020	REVISED -

STATE OF ILLINOIS
 DEPARTMENT OF TRANSPORTATION

CROSS SECTIONS
 LONGMEADOW PARKWAY

SCALE: 1"=10'/5' SHEET 65 OF 93 SHEETS STA. TO STA.

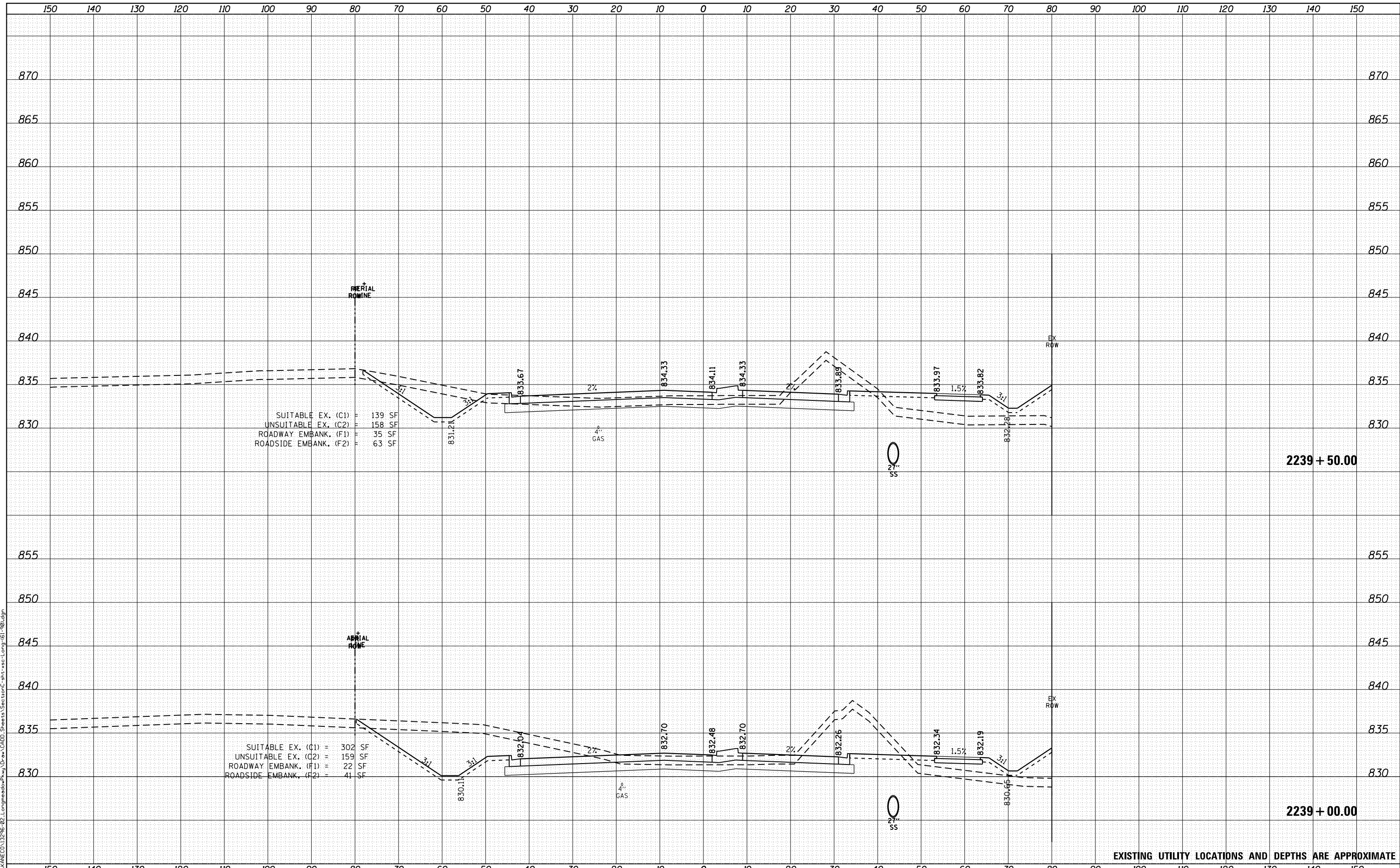
F.A.U. RTE.	SECTION	COUNTY	TOTAL SHEETS	SHEET NO.
2298	18-00215-21-BR	KANE	415	342
CONTRACT NO. 61G02				

ILLINOIS FED. AID PROJECT XGDF(875)

DATE	
BY	
SURVEYED	
PLOTTED	
TEMPLATE	
AREAS CHECKED	
FINAL SURVEY NOTE BOOK NO.	

DATE	
BY	
SURVEYED	
PLOTTED	
TEMPLATE	
AREAS CHECKED	
ORIGINAL SURVEY NOTE BOOK NO.	

FILE NAME = L:\A\NEC\13296-02-Longmeadow\Proj\Draw\CADD\Sheets\Section\c-shr-188-61-90.dgn



EXISTING UTILITY LOCATIONS AND DEPTHS ARE APPROXIMATE



USER NAME = Ed Davis	DESIGNED - PFR	REVISIED -
	DRAWN - PFR	REVISIED -
PLOT SCALE = 20.0000' / in.	CHECKED - JMS	REVISIED -
PLOT DATE = 2/27/2020	DATE - 01/13/2020	REVISIED -

**STATE OF ILLINOIS
DEPARTMENT OF TRANSPORTATION**

**CROSS SECTIONS
LONGMEADOW PARKWAY**

SCALE: 1"=10'/5' SHEET 66 OF 93 SHEETS STA. TO STA.

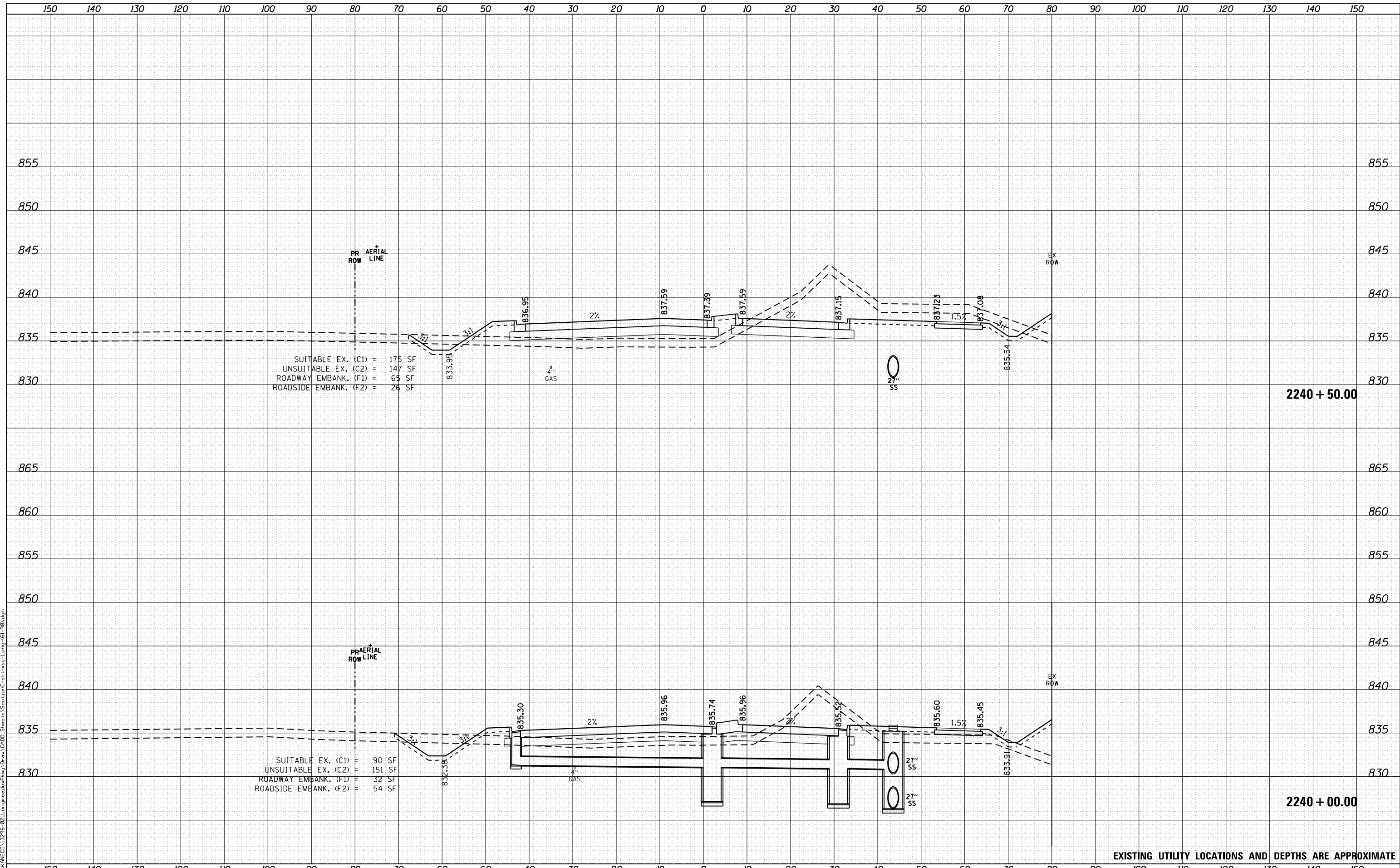
F.A.U. RTE.	SECTION	COUNTY	TOTAL SHEETS	SHEET NO.
2298	18-00215-21-BR	KANE	415	343
CONTRACT NO. 61G02				

ILLINOIS FED. AID PROJECT XGDF(875)

DATE	
BY	
SURVEYED	
PLOTTED	
TEMPLATE	
NOTE BOOK	
AREAS CHECKED	
NO.	

DATE	
BY	
SURVEYED	
PLOTTED	
TEMPLATE	
NOTE BOOK	
AREAS CHECKED	
NO.	

FILE NAME = L:\VANCE\13296-02-Longmeadow\Proj\Drawings\Sheet\SectionC-shr-18-10-20.dgn



SUITABLE EX. (C1) = 175 SF
 UNSUITABLE EX. (C2) = 147 SF
 ROADWAY EMBANK. (F1) = 63 SF
 ROADSIDE EMBANK. (F2) = 26 SF

SUITABLE EX. (C1) = 90 SF
 UNSUITABLE EX. (C2) = 151 SF
 ROADWAY EMBANK. (F1) = 32 SF
 ROADSIDE EMBANK. (F2) = 54 SF

EXISTING UTILITY LOCATIONS AND DEPTHS ARE APPROXIMATE



USER NAME = Ed Davis
 PLOT SCALE = 20.0000' / in.
 PLOT DATE = 2/27/2020

DESIGNED - PFR
 DRAWN - PFR
 CHECKED - JMS
 DATE - 01/13/2020

REVISED -
 REVISED -
 REVISED -
 REVISED -

STATE OF ILLINOIS
 DEPARTMENT OF TRANSPORTATION

CROSS SECTIONS
 LONGMEADOW PARKWAY

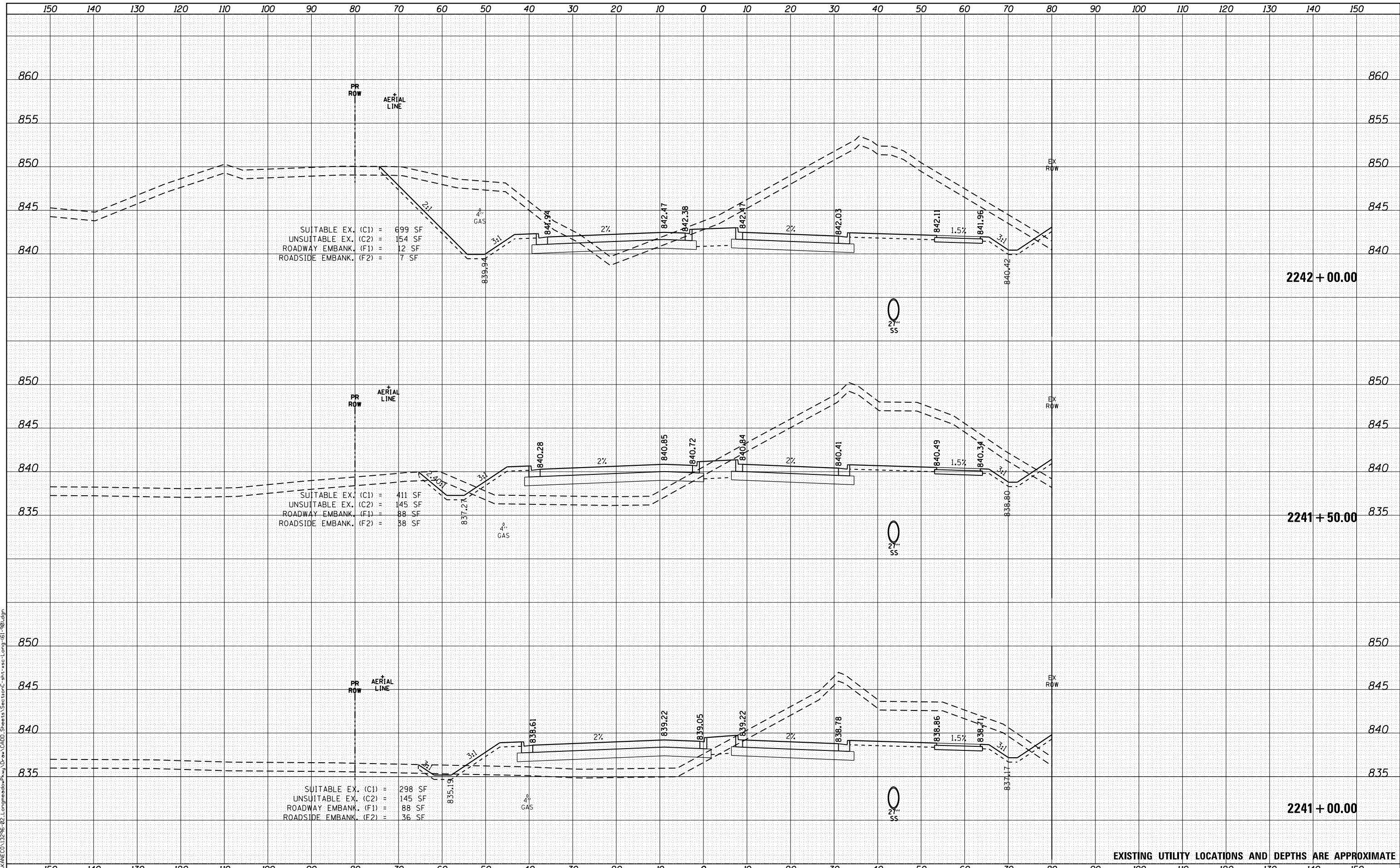
SCALE: 1"=10'/5' SHEET 67 OF 93 SHEETS STA. TO STA.

F.A.U. RTE.	SECTION	COUNTY	TOTAL SHEETS	SHEET NO.
2298	18-00215-21-BR	KANE	415	344
CONTRACT NO.			61G02	
ILLINOIS FED. AID PROJECT XGDF(875)				

DATE	
BY	
SURVEYED	
PLOTTED	
TEMPLATE	
AREAS CHECKED	
FINAL SURVEY NOTE BOOK NO.	

DATE	
BY	
SURVEYED	
PLOTTED	
TEMPLATE	
AREAS CHECKED	
ORIGINAL SURVEY NOTE BOOK NO.	

FILE NAME = L:\VANCE\13296-02-Longmeadow\Proj\Draw\CADD\Sheets\Section\csh-18-11-20.dgn



EXISTING UTILITY LOCATIONS AND DEPTHS ARE APPROXIMATE



USER NAME = Ed Davis	DESIGNED - PFR	REVISED -
	DRAWN - PFR	REVISED -
PLOT SCALE = 20.0000' / in.	CHECKED - JMS	REVISED -
PLOT DATE = 2/27/2020	DATE - 01/13/2020	REVISED -

STATE OF ILLINOIS
DEPARTMENT OF TRANSPORTATION

CROSS SECTIONS
LONGMEADOW PARKWAY

SCALE: 1"=10'/5' SHEET 68 OF 93 SHEETS STA. TO STA.

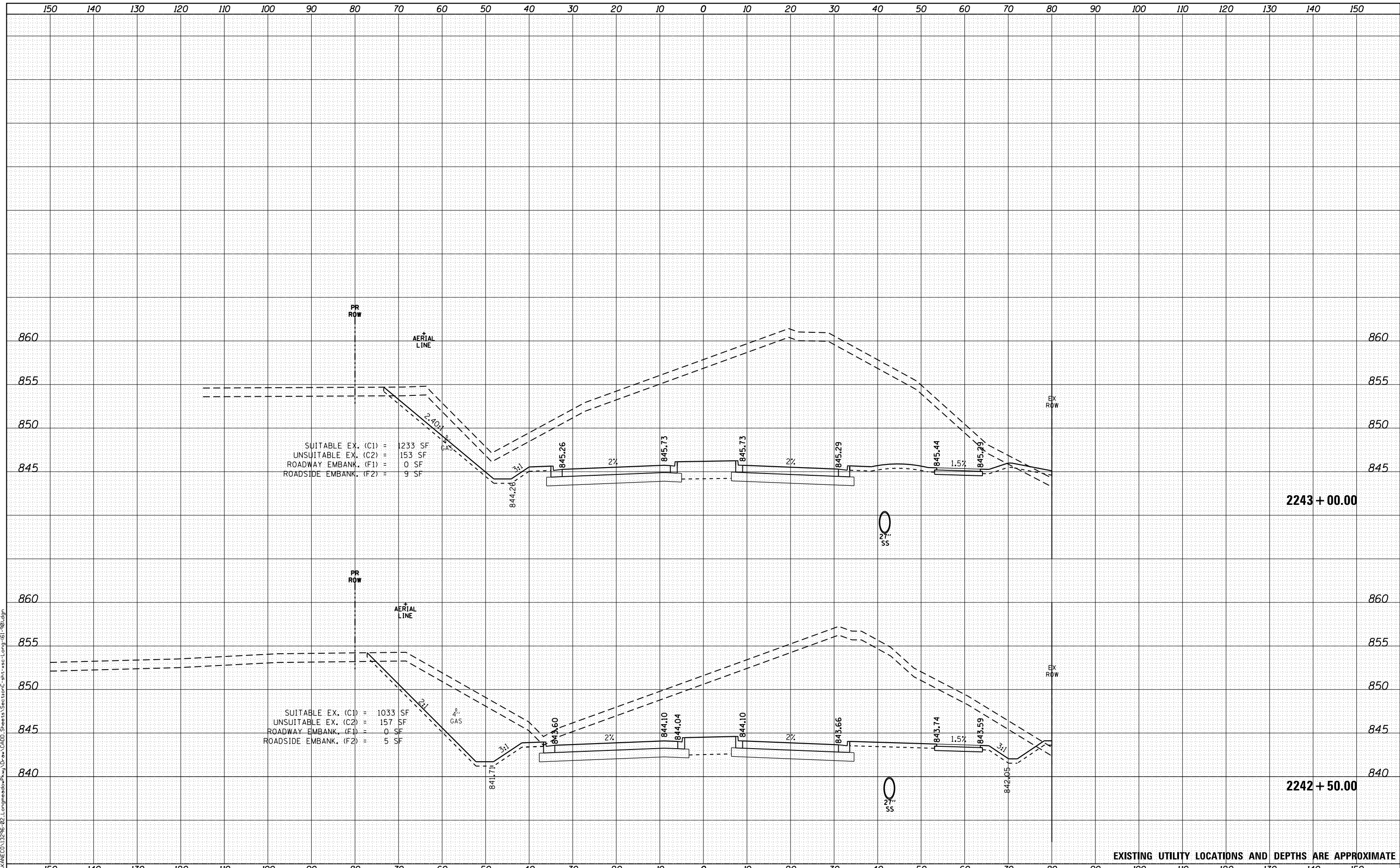
F.A.U. RTE.	SECTION	COUNTY	TOTAL SHEETS	SHEET NO.
2298	18-00215-21-BR	KANE	415	345
CONTRACT NO. 61G02				

ILLINOIS FED. AID PROJECT XGDF(875)

DATE	
BY	
SURVEYED	
PLOTTED	
TEMPLATE	
AREAS CHECKED	
NO.	

DATE	
BY	
SURVEYED	
PLOTTED	
TEMPLATE	
AREAS CHECKED	
NO.	

FILE NAME: L:\VANCE\13296-02-Longmeadow\Proj\Draw\Aerial\Sheets\SectionC-sh1-ss-Long-61-90.dgn



SUITABLE EX. (C1) = 1233 SF
 UNSUITABLE EX. (C2) = 153 SF
 ROADWAY EMBANK. (F1) = 0 SF
 ROADSIDE EMBANK. (F2) = 9 SF

SUITABLE EX. (C1) = 1033 SF
 UNSUITABLE EX. (C2) = 157 SF
 ROADWAY EMBANK. (F1) = 0 SF
 ROADSIDE EMBANK. (F2) = 5 SF

EXISTING UTILITY LOCATIONS AND DEPTHS ARE APPROXIMATE



USER NAME = Ed Davis
 PLOT SCALE = 20.0000' / in.
 PLOT DATE = 2/27/2020

DESIGNED - PFR
 DRAWN - PFR
 CHECKED - JMS
 DATE - 01/13/2020

REVISED -
 REVISED -
 REVISED -
 REVISED -

STATE OF ILLINOIS
 DEPARTMENT OF TRANSPORTATION

CROSS SECTIONS
 LONGMEADOW PARKWAY

SCALE: 1"=10'/5' SHEET 69 OF 93 SHEETS STA. TO STA.

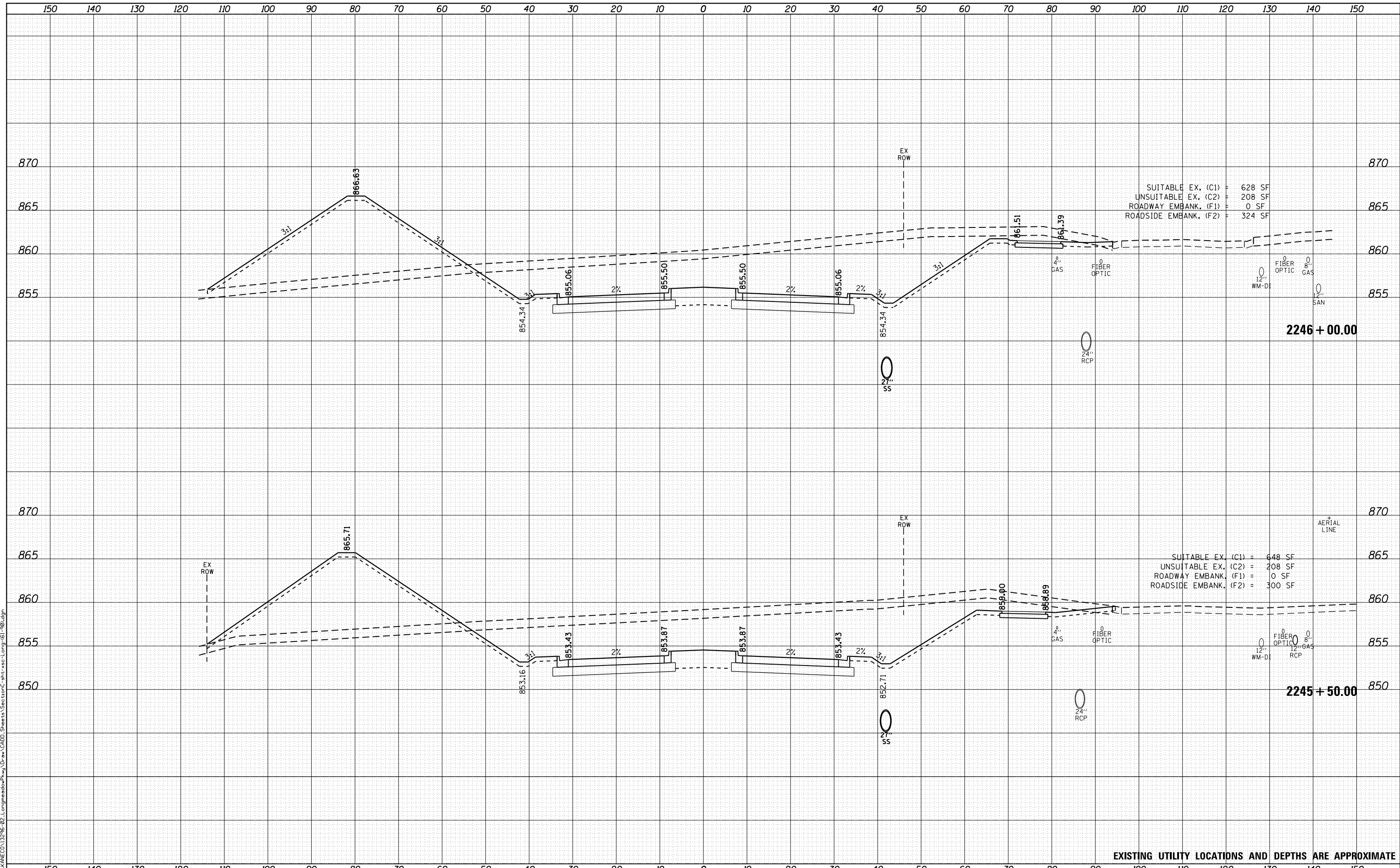
F.A.U. RTE.	SECTION	COUNTY	TOTAL SHEETS	SHEET NO.
2298	18-00215-21-BR	KANE	415	346
CONTRACT NO.			61G02	

ILLINOIS FED. AID PROJECT XGDF(875)

DATE	
BY	
SURVEYED	
PLOTTED	
TEMPLATE	
AREAS CHECKED	
FINAL SURVEY NOTE BOOK NO.	

DATE	
BY	
SURVEYED	
PLOTTED	
TEMPLATE	
AREAS CHECKED	
ORIGINAL SURVEY NOTE BOOK NO.	

FILE NAME = L:\A\NEC\13296-02-Longmeadow\Proj\Draw\CADD\Sheets\SectionC-shr-sec-Long-61-90.dgn



EXISTING UTILITY LOCATIONS AND DEPTHS ARE APPROXIMATE



USER NAME = Ed Davis	DESIGNED - PFR	REVISED -
	DRAWN - PFR	REVISED -
PLOT SCALE = 20.0000' / in.	CHECKED - JMS	REVISED -
PLOT DATE = 2/27/2020	DATE - 01/13/2020	REVISED -

STATE OF ILLINOIS
DEPARTMENT OF TRANSPORTATION

CROSS SECTIONS
LONGMEADOW PARKWAY

SCALE: 1"=10'/5' SHEET 72 OF 93 SHEETS STA. TO STA.

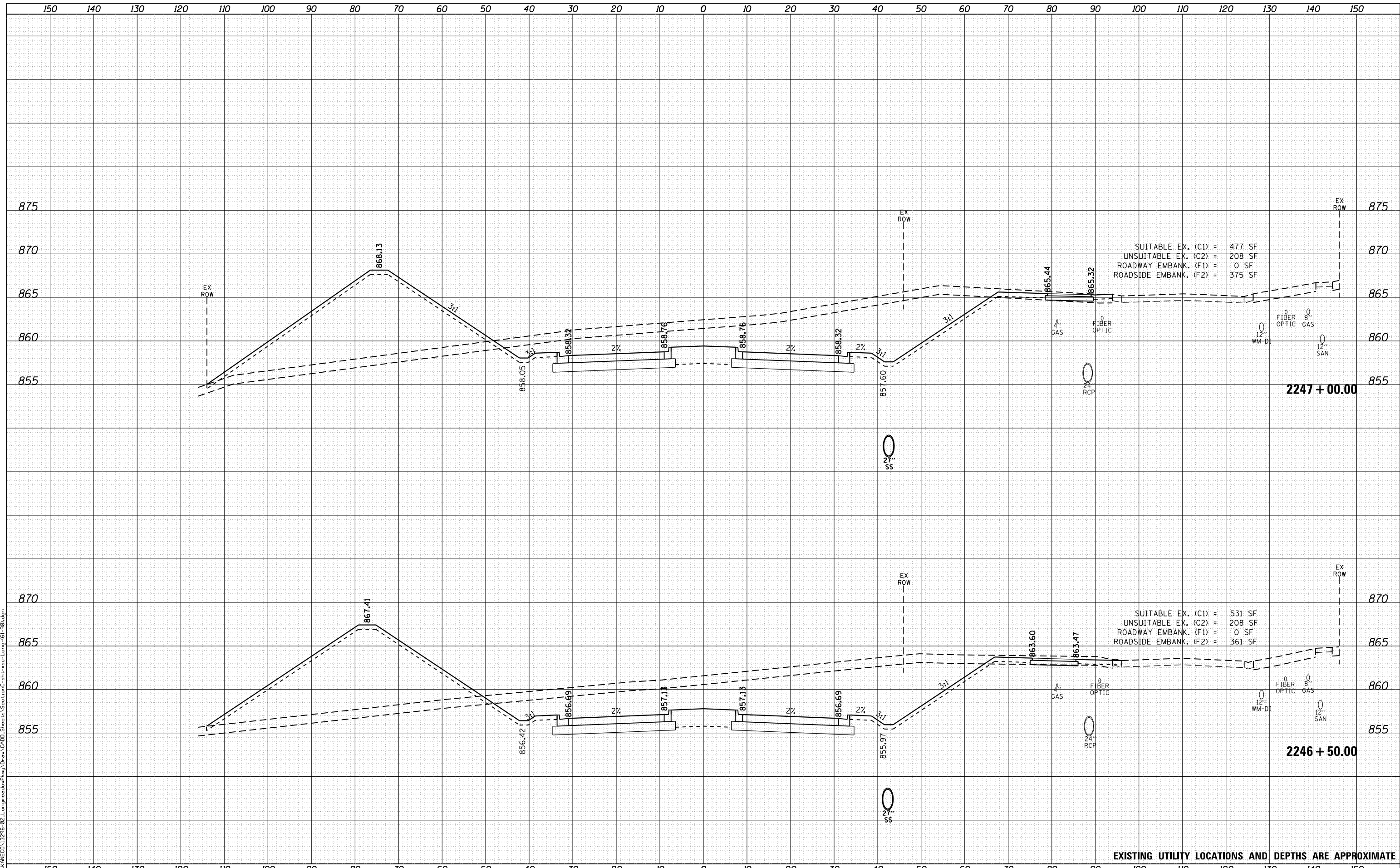
F.A.U. RTE.	SECTION	COUNTY	TOTAL SHEETS	SHEET NO.
2298	18-00215-21-BR	KANE	415	349
CONTRACT NO. 61G02				

ILLINOIS FED. AID PROJECT XGDF(875)

DATE	
BY	
FINAL SURVEY	SURVEYED
NOTE BOOK	PLOTTED
NO.	TEMPLATE
	AREAS CHECKED
	AREAS CHECKED

DATE	
BY	
ORIGINAL SURVEY	SURVEYED
NOTE BOOK	PLOTTED
NO.	TEMPLATE
	AREAS CHECKED
	AREAS CHECKED

FILE NAME = L:\A\NEC\13296-02\Longmeadow\Proj\Drawings\CADD\Sheets\Structure\sh-ssc-Long-61-90.dgn



EXISTING UTILITY LOCATIONS AND DEPTHS ARE APPROXIMATE



USER NAME = Ed Davis	DESIGNED - PFR	REVISIED -
	DRAWN - PFR	REVISIED -
PLOT SCALE = 20.0000' / in.	CHECKED - JMS	REVISIED -
PLOT DATE = 2/27/2020	DATE - 01/13/2020	REVISIED -

**STATE OF ILLINOIS
DEPARTMENT OF TRANSPORTATION**

**CROSS SECTIONS
LONGMEADOW PARKWAY**

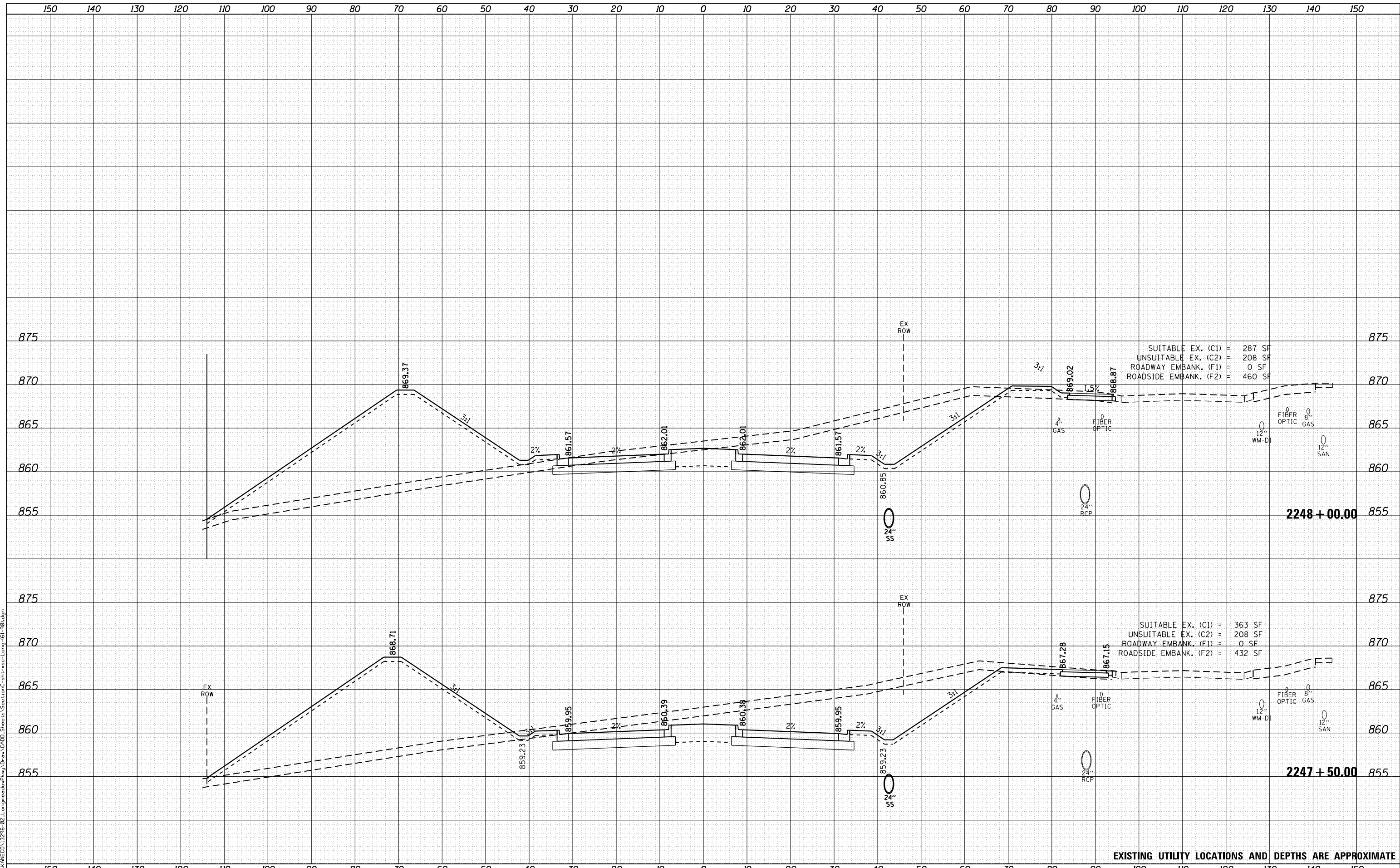
SCALE: 1"=10'/5' SHEET 73 OF 93 SHEETS STA. TO STA.

F.A.U. RTE.	SECTION	COUNTY	TOTAL SHEETS	SHEET NO.
2298	18-00215-21-BR	KANE	415	350
			CONTRACT NO. 61G02	
ILLINOIS FED. AID PROJECT XGDF(875)				

DATE	
BY	
FINAL SURVEY	SURVEYED
NOTE BOOK	PLOTTED
NO.	TEMPLATE
	AREAS CHECKED

DATE	
BY	
ORIGINAL SURVEY	SURVEYED
NOTE BOOK	PLOTTED
NO.	TEMPLATE
	AREAS CHECKED

FILE NAME = L:\VANCE\13296-02-Longmeadow\Proj\Drawings\CADD\Sheets\CrossSection\sh-ss-Long-61-90.dgn



EXISTING UTILITY LOCATIONS AND DEPTHS ARE APPROXIMATE



USER NAME = Ed Davis	DESIGNED - PFR	REVISED -
	DRAWN - PFR	REVISED -
PLOT SCALE = 20.0000' / in.	CHECKED - JMS	REVISED -
PLOT DATE = 2/27/2020	DATE - 01/13/2020	REVISED -

**STATE OF ILLINOIS
DEPARTMENT OF TRANSPORTATION**

CROSS SECTIONS LONGMEADOW PARKWAY	
SCALE: 1"=10'/5'	SHEET 74 OF 93 SHEETS
STA.	TO STA.

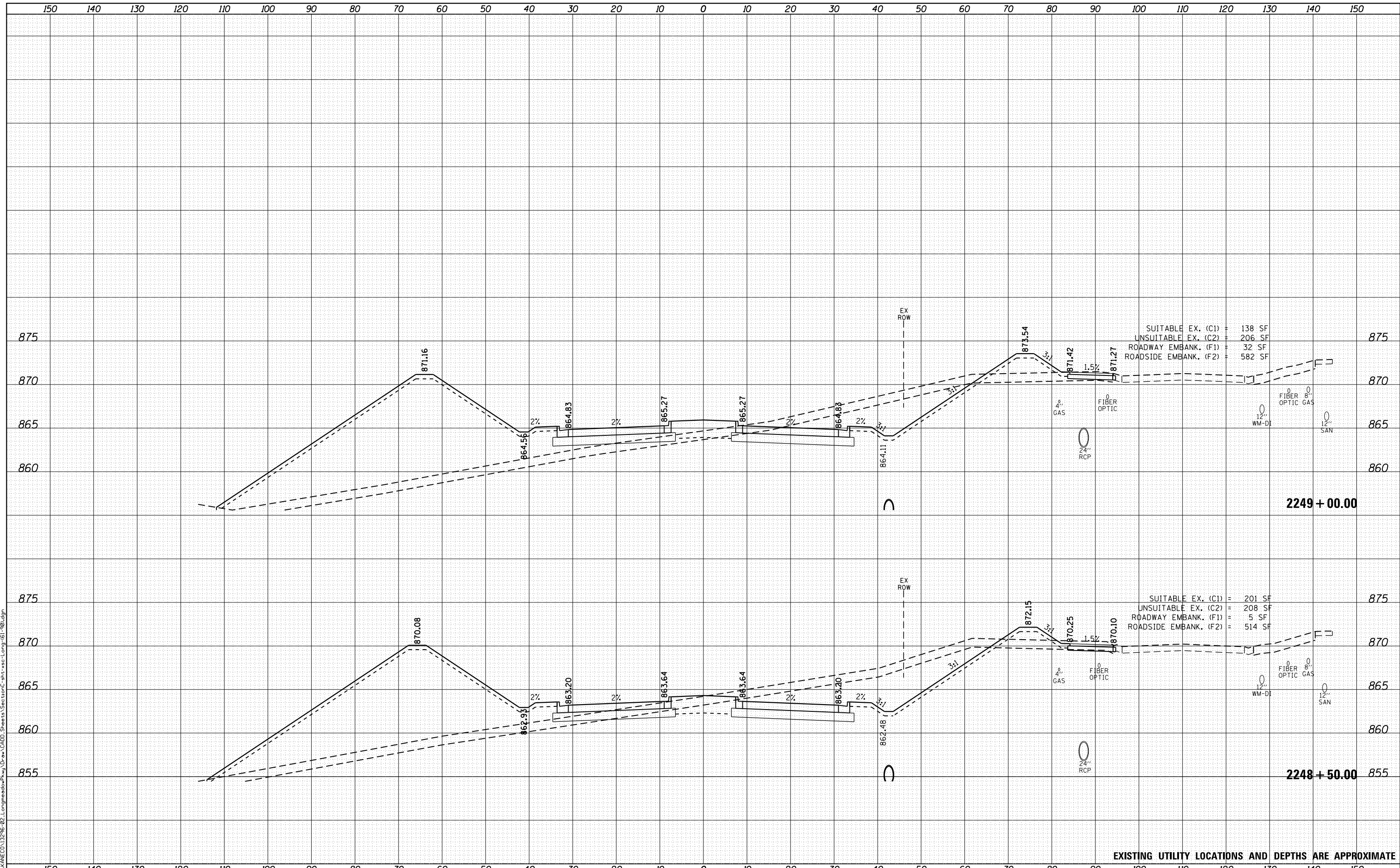
F.A.U. RTE.	SECTION	COUNTY	TOTAL SHEETS	SHEET NO.
2298	18-00215-21-BR	KANE	415	351
CONTRACT NO. 61G02				

ILLINOIS FED. AID PROJECT XGDF(875)

DATE	
BY	
SURVEYED	
PLOTTED	
TEMPLATE	
AREAS CHECKED	
NO.	

DATE	
BY	
SURVEYED	
PLOTTED	
TEMPLATE	
AREAS CHECKED	
NO.	

FILE NAME: L:\VANCE\13296-02-Longmeadow\Proj\Drawings\CADD\Sheets\SectionC-shr-sec-Long-61-90.dwg



EXISTING UTILITY LOCATIONS AND DEPTHS ARE APPROXIMATE



USER NAME	= Ed Davis
DESIGNED	- PFR
DRAWN	- PFR
CHECKED	- JMS
DATE	- 01/13/2020

REVISED	-
REVISED	-
REVISED	-
REVISED	-

**STATE OF ILLINOIS
DEPARTMENT OF TRANSPORTATION**

**CROSS SECTIONS
LONGMEADOW PARKWAY**

SCALE: 1"=10'/5' SHEET 75 OF 93 SHEETS STA. TO STA.

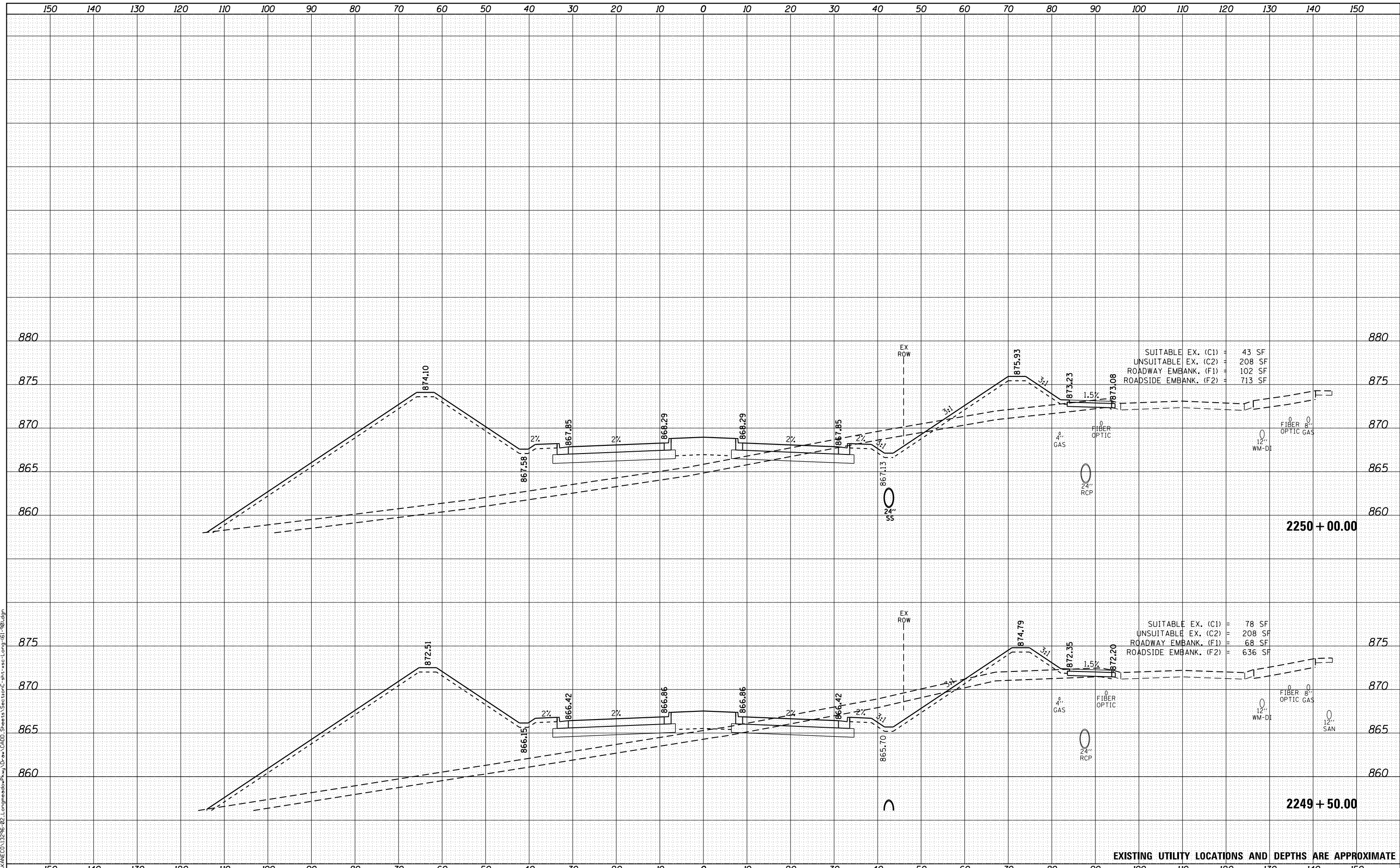
F.A.U. RTE.	SECTION	COUNTY	TOTAL SHEETS	SHEET NO.
2298	18-00215-21-BR	KANE	415	352
			CONTRACT NO.	61G02

ILLINOIS FED. AID PROJECT XGDF(875)

DATE	
BY	
SURVEYED	
PLOTTED	
TEMPLATE	
AREAS CHECKED	
FINAL SURVEY NOTE BOOK NO.	

DATE	
BY	
SURVEYED	
PLOTTED	
TEMPLATE	
AREAS CHECKED	
ORIGINAL SURVEY NOTE BOOK NO.	

FILE NAME = L:\VANCE\13296-02-Longmeadow\Proj\Draw\CADD\Sheets\SectionC-shr-sec-Long-61-90.dgn



EXISTING UTILITY LOCATIONS AND DEPTHS ARE APPROXIMATE



USER NAME = Ed Davis	DESIGNED - PFR	REVISED -
	DRAWN - PFR	REVISED -
PLOT SCALE = 20.0000' / in.	CHECKED - JMS	REVISED -
PLOT DATE = 2/27/2020	DATE - 01/13/2020	REVISED -

**STATE OF ILLINOIS
DEPARTMENT OF TRANSPORTATION**

**CROSS SECTIONS
LONGMEADOW PARKWAY**

SCALE: 1"=10'/5' SHEET 76 OF 93 SHEETS STA. TO STA.

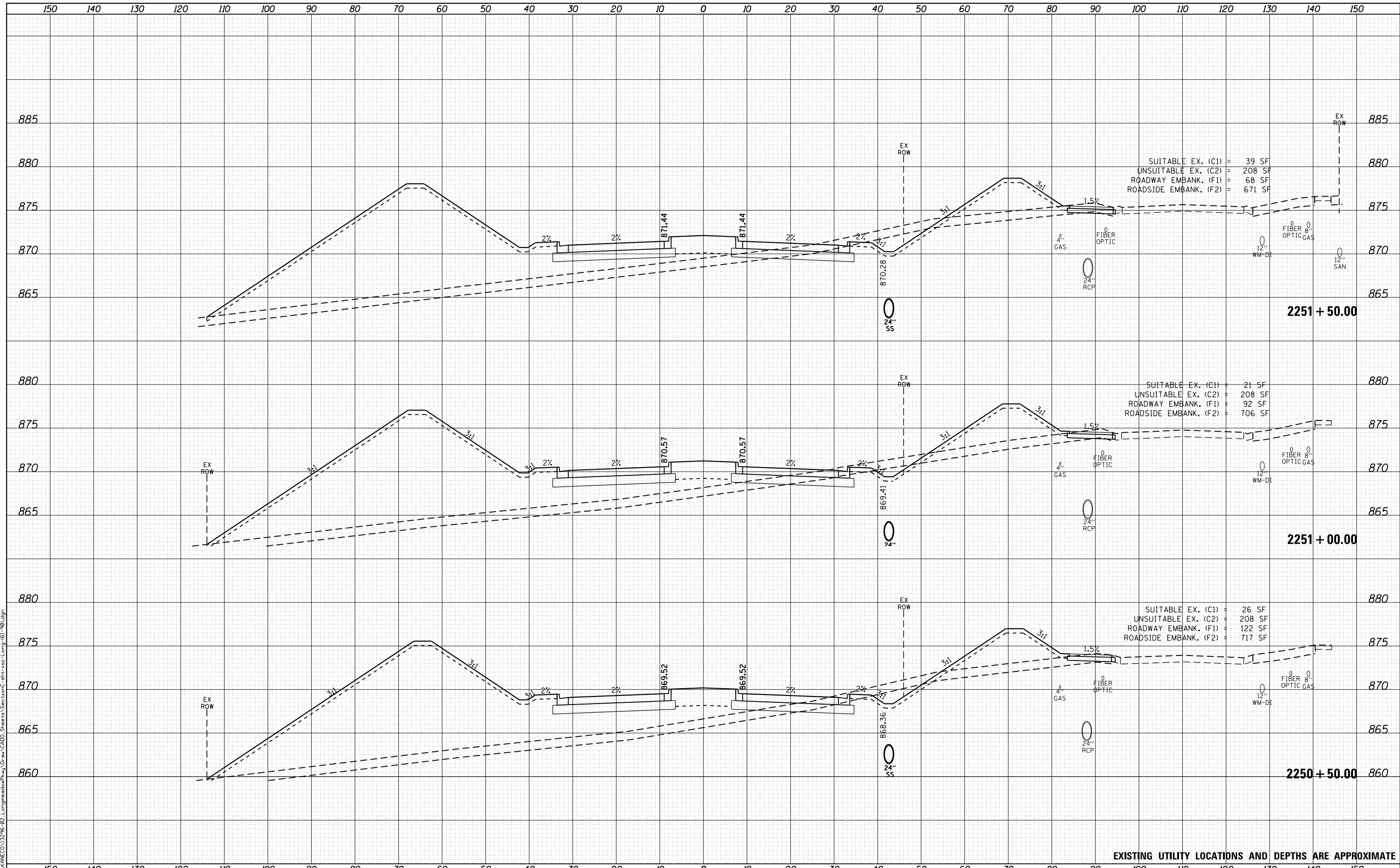
F.A.U. RTE.	SECTION	COUNTY	TOTAL SHEETS	SHEET NO.
2298	18-00215-21-BR	KANE	415	353
				CONTRACT NO. 61G02

ILLINOIS FED. AID PROJECT XGDF(875)

DATE	
BY	
SURVEYED	
PLOTTED	
TEMPLATE	
AREAS CHECKED	
FINAL SURVEY	
NOTE BOOK	
NO.	

DATE	
BY	
SURVEYED	
PLOTTED	
TEMPLATE	
AREAS CHECKED	
ORIGINAL SURVEY	
NOTE BOOK	
NO.	

FILE NAME: L:\VANCE\13296-02-Longmeadow\Proj\Draw\ACADD\Sheets\SectionC-shr-ss-Long-61-90.dgn



EXISTING UTILITY LOCATIONS AND DEPTHS ARE APPROXIMATE



USER NAME	= Ed Davis
DESIGNED	- PFR
DRAWN	- PFR
CHECKED	- JMS
DATE	- 01/13/2020
REVISIONS	
REVISED	-
REVISED	-
REVISED	-
REVISED	-

**STATE OF ILLINOIS
DEPARTMENT OF TRANSPORTATION**

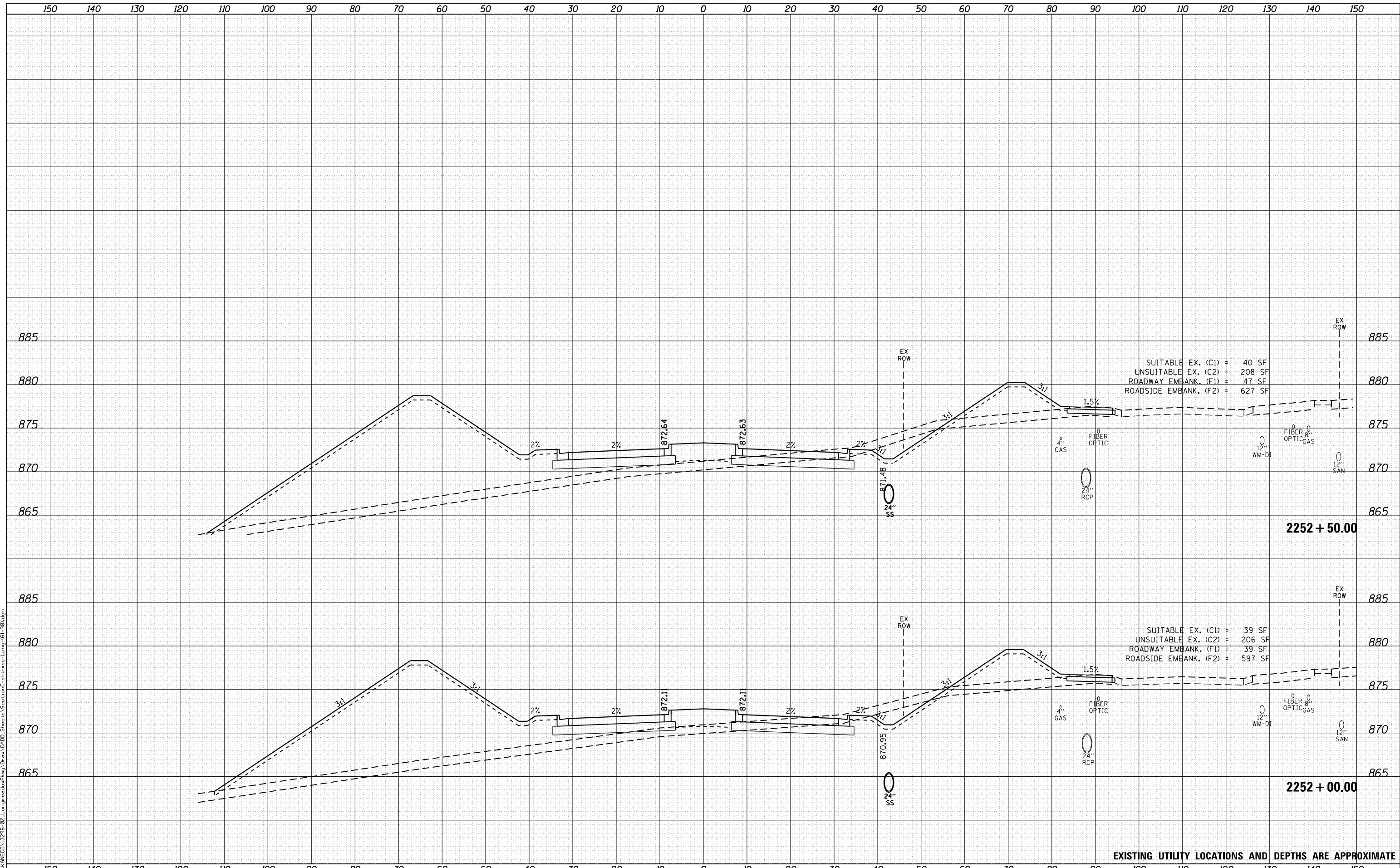
CROSS SECTIONS LONGMEADOW PARKWAY	
SCALE: 1"=10'/5'	SHEET 77 OF 93 SHEETS
STA.	TO STA.

F.A.U. RTE.	SECTION	COUNTY	TOTAL SHEETS	SHEET NO.
2298	18-00215-21-BR	KANE	415	354
CONTRACT NO. 61G02				
ILLINOIS FED. AID PROJECT XGDF(875)				

DATE	
BY	
FINISHED SURVEY	
PLOTTED	
NOTE BOOK	
AREAS CHECKED	

DATE	
BY	
ORIGINAL SURVEY	
PLOTTED	
NOTE BOOK	
AREAS CHECKED	

FILE NAME: L:\A\NEC\13296-02-Longmeadow\Proj\Draw\CADD\Sheets\CrossSection\sh-ssc-Long-61-90.dgn



SUITABLE EX. (C1) = 40 SF
 UNSUITABLE EX. (C2) = 208 SF
 ROADWAY EMBANK. (F1) = 47 SF
 ROADSIDE EMBANK. (F2) = 627 SF

SUITABLE EX. (C1) = 39 SF
 UNSUITABLE EX. (C2) = 206 SF
 ROADWAY EMBANK. (F1) = 39 SF
 ROADSIDE EMBANK. (F2) = 597 SF

EXISTING UTILITY LOCATIONS AND DEPTHS ARE APPROXIMATE



USER NAME = Ed Davis	DESIGNED - PFR	REVISIED -
	DRAWN - PFR	REVISIED -
PLOT SCALE = 20.0000' / in.	CHECKED - JMS	REVISIED -
PLOT DATE = 2/27/2020	DATE - 01/13/2020	REVISIED -

STATE OF ILLINOIS
 DEPARTMENT OF TRANSPORTATION

CROSS SECTIONS
 LONGMEADOW PARKWAY

SCALE: 1"=10'/5' SHEET 78 OF 93 SHEETS STA. TO STA.

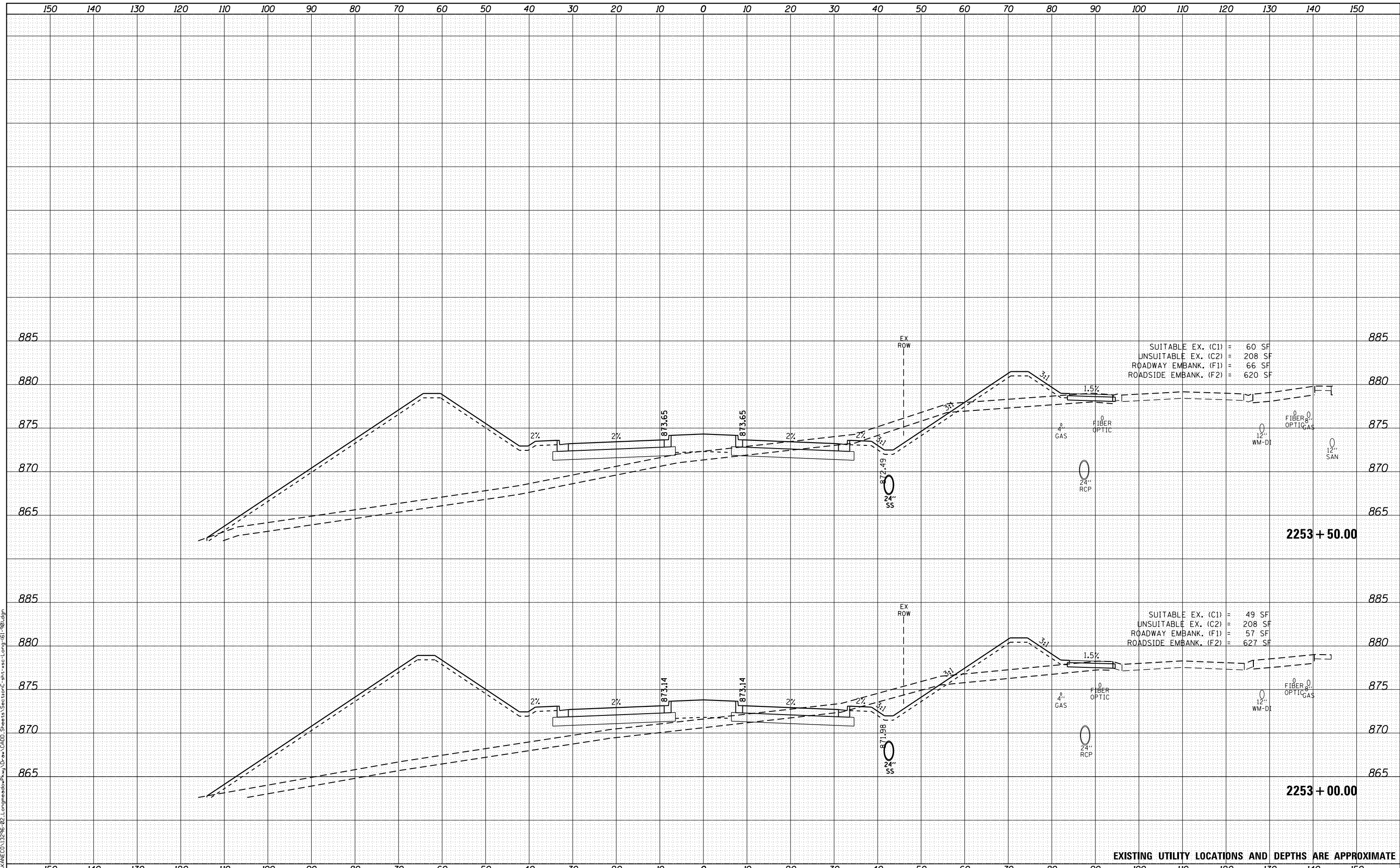
F.A.U. RTE.	SECTION	COUNTY	TOTAL SHEETS	SHEET NO.
2298	18-00215-21-BR	KANE	415	355
CONTRACT NO. 61G02				

ILLINOIS FED. AID PROJECT XGDF(875)

DATE	
BY	
NO.	
ORIGINAL SURVEY	
SURVEYED	
PLOTTED	
TEMPLATE	
AREAS CHECKED	
NOTE BOOK	
AREAS CHECKED	

DATE	
BY	
NO.	
ORIGINAL SURVEY	
SURVEYED	
PLOTTED	
TEMPLATE	
AREAS CHECKED	
NOTE BOOK	
AREAS CHECKED	

FILE NAME = L:\VANCE\13296-02-Longmeadow\Proj\Drawings\CADD\Sheets\CrossC-18-21-20.dgn



SUITABLE EX. (C1) = 60 SF
 UNSUITABLE EX. (C2) = 208 SF
 ROADWAY EMBANK. (F1) = 66 SF
 ROADSIDE EMBANK. (F2) = 620 SF

SUITABLE EX. (C1) = 49 SF
 UNSUITABLE EX. (C2) = 208 SF
 ROADWAY EMBANK. (F1) = 57 SF
 ROADSIDE EMBANK. (F2) = 627 SF

EXISTING UTILITY LOCATIONS AND DEPTHS ARE APPROXIMATE



USER NAME = Ed Davis	DESIGNED - PFR	REvised -
	DRAWN - PFR	REvised -
PLOT SCALE = 20.0000' / in.	CHECKED - JMS	REvised -
PLOT DATE = 2/27/2020	DATE - 01/13/2020	REvised -

STATE OF ILLINOIS
 DEPARTMENT OF TRANSPORTATION

CROSS SECTIONS
 LONGMEADOW PARKWAY

SCALE: 1"=10'/5' SHEET 79 OF 93 SHEETS STA. TO STA.

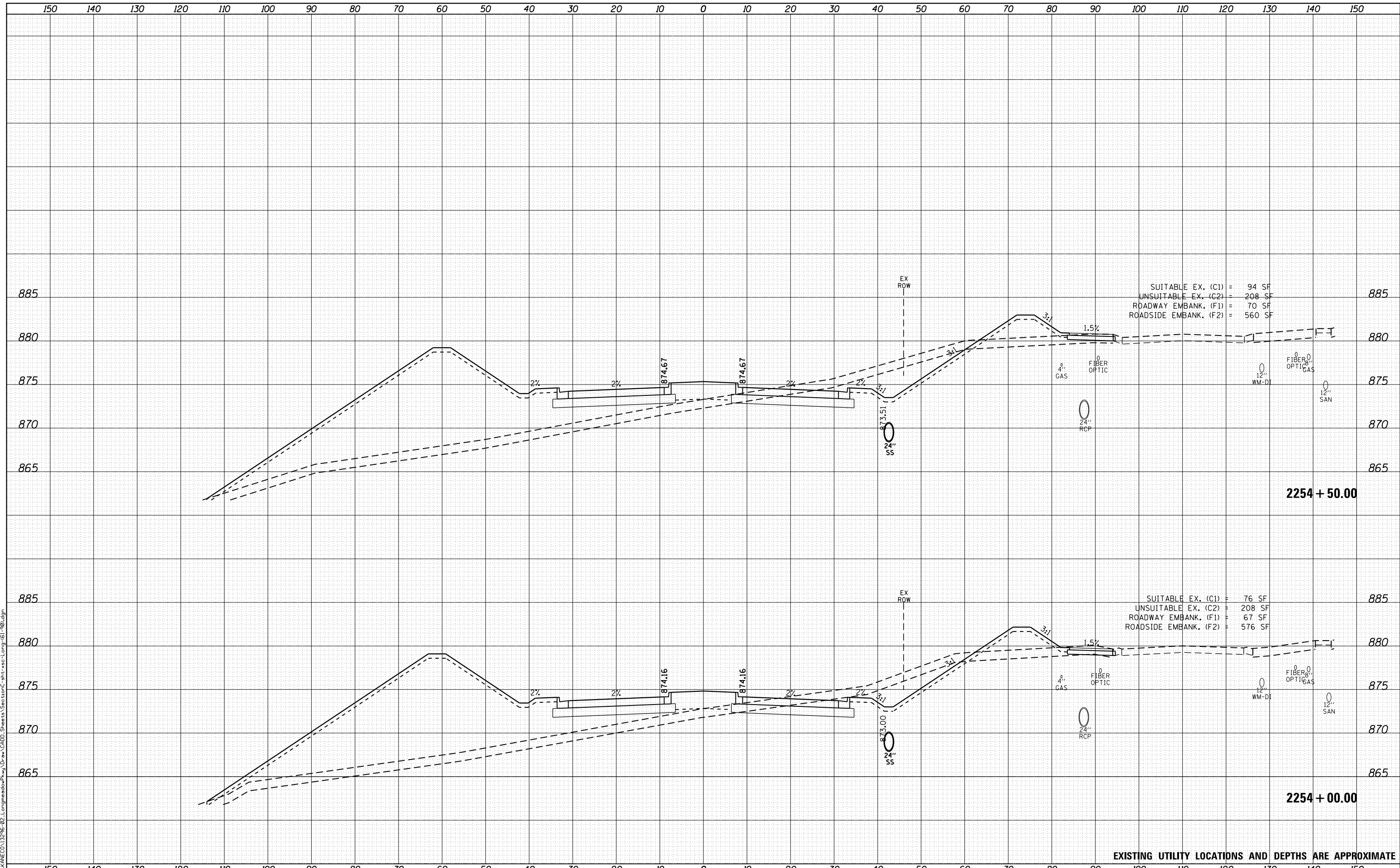
F.A.U. RTE.	SECTION	COUNTY	TOTAL SHEETS	SHEET NO.
2298	18-00215-21-BR	KANE	415	356
				CONTRACT NO. 61G02

ILLINOIS FED. AID PROJECT XGDF(875)

DATE	
BY	
FINAL SURVEY	
SURVEY PLOTTED	
NOTE BOOK	
AREAS CHECKED	

DATE	
BY	
ORIGINAL SURVEY	
PLOTTED	
NOTE BOOK	
AREAS CHECKED	

FILE NAME: L:\VANCE\13296-02-Longmeadow\Proj\Drawings\CADD\Sheets\SectionC-shr-ss-Long-61-90.dwg



EXISTING UTILITY LOCATIONS AND DEPTHS ARE APPROXIMATE



USER NAME	= Ed Davis
DESIGNED	- PFR
DRAWN	- PFR
CHECKED	- JMS
DATE	- 01/13/2020

REVISIED	-
REVISIED	-
REVISIED	-
REVISIED	-

STATE OF ILLINOIS
DEPARTMENT OF TRANSPORTATION

CROSS SECTIONS
LONGMEADOW PARKWAY

SCALE: 1"=10'/5' SHEET 80 OF 93 SHEETS STA. TO STA.

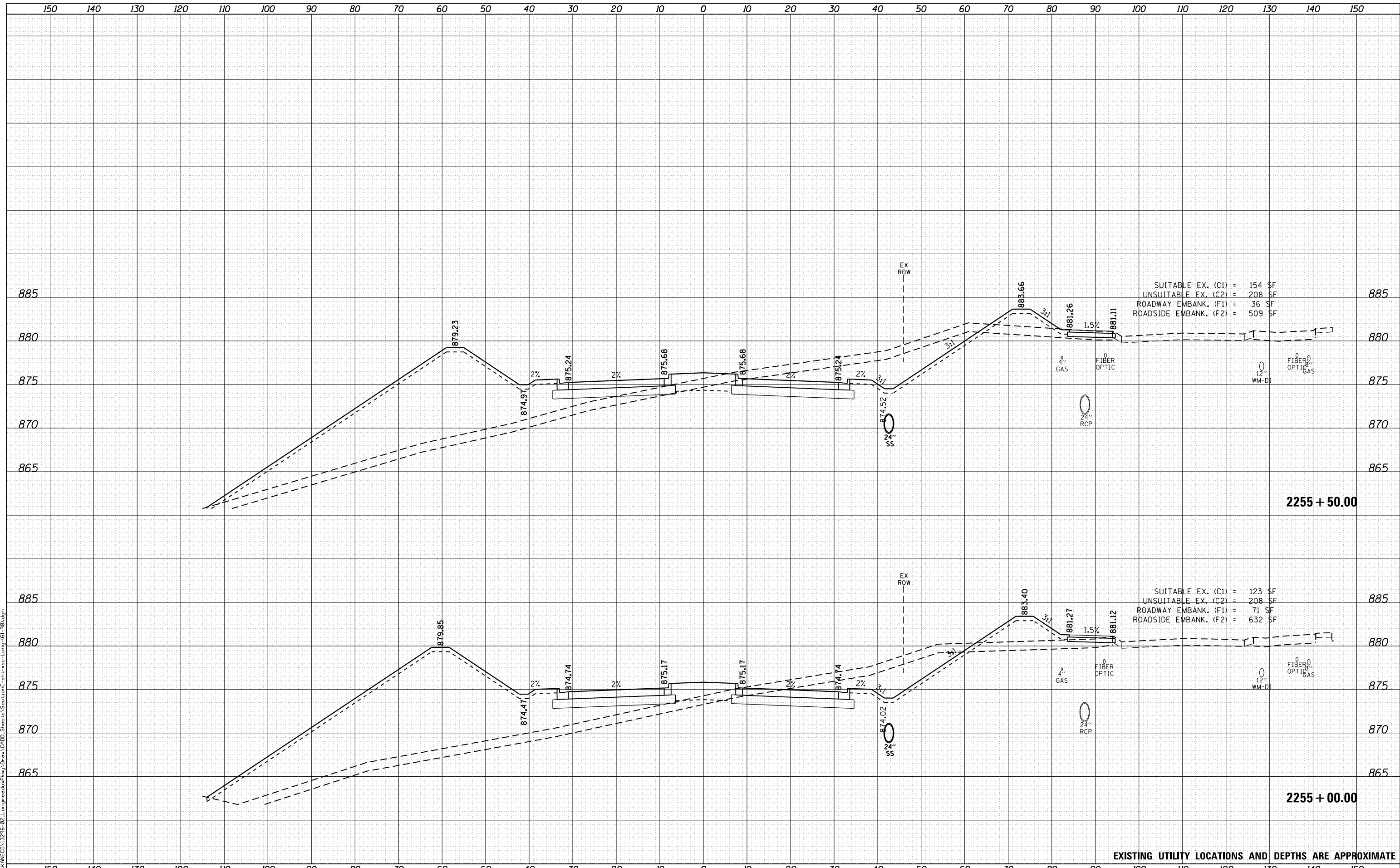
F.A.U. RTE.	SECTION	COUNTY	TOTAL SHEETS	SHEET NO.
2298	18-00215-21-BR	KANE	415	357
			CONTRACT NO. 61G02	

ILLINOIS FED. AID PROJECT XGDF(875)

DATE	
BY	
FINAL SURVEY	
SURVEY PLOTTED	
NOTE BOOK	
NO.	
AREAS CHECKED	

DATE	
BY	
ORIGINAL SURVEY	
SURVEY PLOTTED	
NOTE BOOK	
NO.	
AREAS CHECKED	

FILE NAME = L:\VANCE\13296-02-Longmeadow\Proj\Draw\CADD\Sheets\Section\c-1ht-ssc-Long-61-90.dgn



SUITABLE EX. (C1) = 154 \$F
 UNSUITABLE EX. (C2) = 208 \$F
 ROADWAY EMBANK. (F1) = 36 \$F
 ROADSIDE EMBANK. (F2) = 509 \$F

SUITABLE EX. (C1) = 123 \$F
 UNSUITABLE EX. (C2) = 208 \$F
 ROADWAY EMBANK. (F1) = 71 \$F
 ROADSIDE EMBANK. (F2) = 632 \$F

EXISTING UTILITY LOCATIONS AND DEPTHS ARE APPROXIMATE



USER NAME = Ed Davis	DESIGNED - PFR	REVISED -
	DRAWN - PFR	REVISED -
PLOT SCALE = 20.0000' / in.	CHECKED - JMS	REVISED -
PLOT DATE = 2/27/2020	DATE - 01/13/2020	REVISED -

STATE OF ILLINOIS
 DEPARTMENT OF TRANSPORTATION

CROSS SECTIONS
 LONGMEADOW PARKWAY

SCALE: 1"=10'/5' SHEET 81 OF 93 SHEETS STA. TO STA.

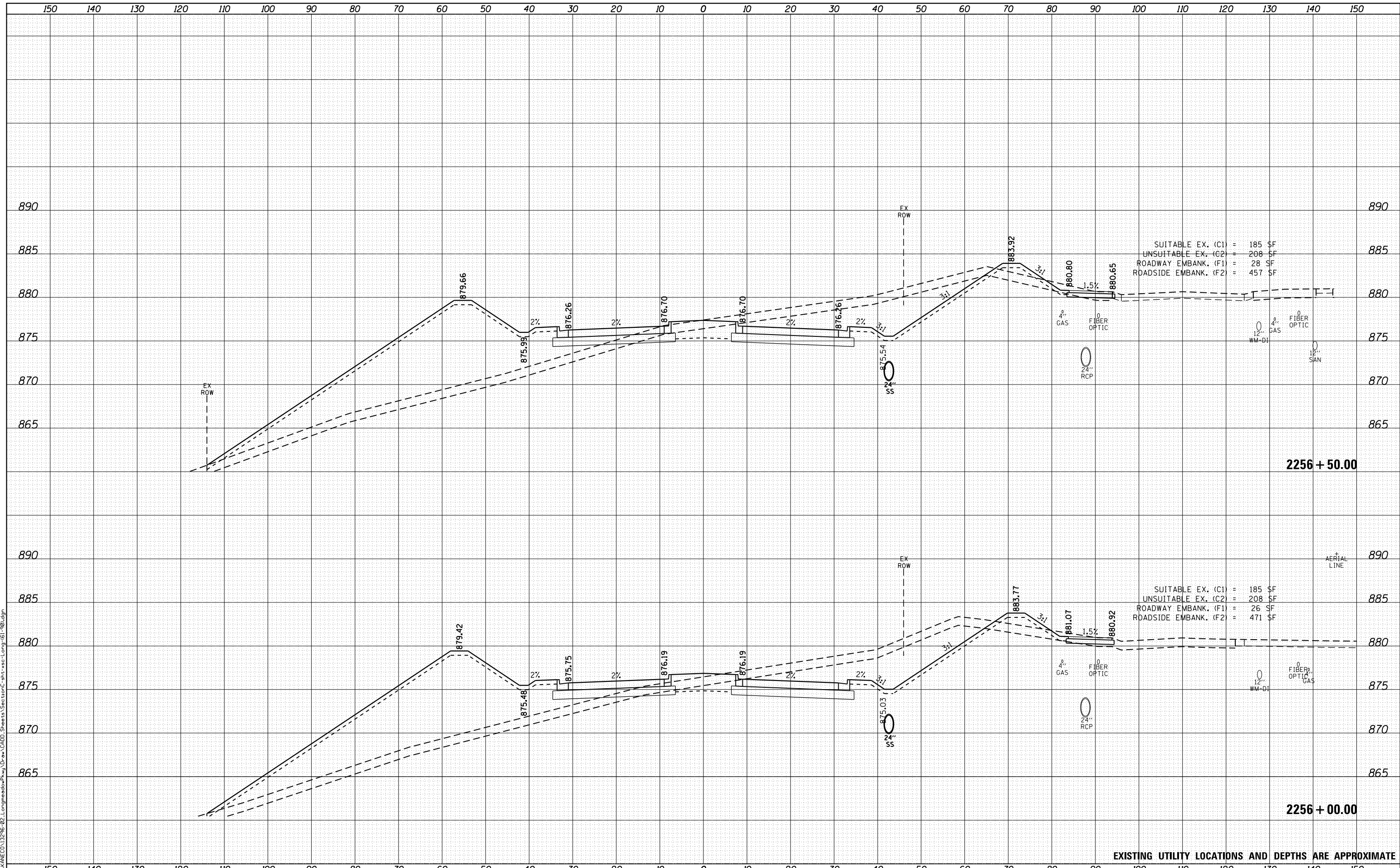
F.A.U. RTE.	SECTION	COUNTY	TOTAL SHEETS	SHEET NO.
2298	18-00215-21-BR	KANE	415	358
			CONTRACT NO. 61G02	

ILLINOIS FED. AID PROJECT XGDF(875)

DATE	
BY	
ORIGINAL SURVEY	
SURVEYED	
PLOTTED	
TEMPLATE	
AREAS CHECKED	
NO.	
FINAL SURVEY	
NOTE BOOK	
AREAS CHECKED	
NO.	

DATE	
BY	
ORIGINAL SURVEY	
SURVEYED	
PLOTTED	
TEMPLATE	
AREAS CHECKED	
NO.	

FILE NAME = L:\VANCE\13296-02-Longmeadow\Proj\Draw\CADD\Sheets\SectionC-shr-ssc-Long-61-90.dgn



SUITABLE EX. (C1) = 185 \$F
 UNSUITABLE EX. (C2) = 208 \$F
 ROADWAY EMBANK. (F1) = 28 \$F
 ROADSIDE EMBANK. (F2) = 457 \$F

SUITABLE EX. (C1) = 185 \$F
 UNSUITABLE EX. (C2) = 208 \$F
 ROADWAY EMBANK. (F1) = 26 \$F
 ROADSIDE EMBANK. (F2) = 471 \$F

EXISTING UTILITY LOCATIONS AND DEPTHS ARE APPROXIMATE



USER NAME = Ed Davis	DESIGNED - PFR	REVISIED -
	DRAWN - PFR	REVISIED -
PLOT SCALE = 20.0000' / in.	CHECKED - JMS	REVISIED -
PLOT DATE = 2/27/2020	DATE - 01/13/2020	REVISIED -

STATE OF ILLINOIS
 DEPARTMENT OF TRANSPORTATION

CROSS SECTIONS
 LONGMEADOW PARKWAY

SCALE: 1"=10'/5' SHEET 82 OF 93 SHEETS STA. TO STA.

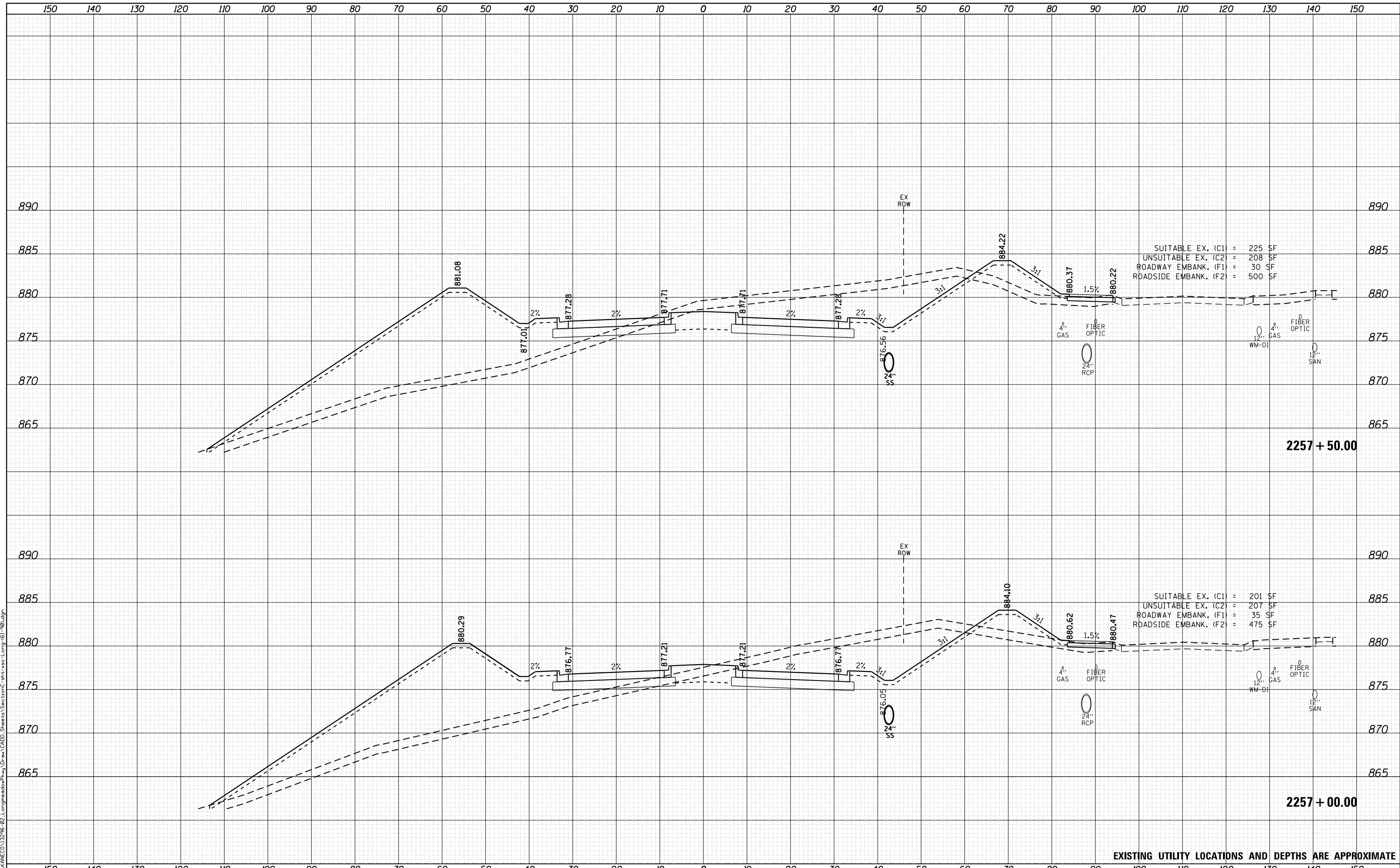
F.A.U. RTE.	SECTION	COUNTY	TOTAL SHEETS	SHEET NO.
2298	18-00215-21-BR	KANE	415	359
			CONTRACT NO. 61G02	

ILLINOIS FED. AID PROJECT XGDF(875)

DATE	
BY	
NO.	
FINAL SURVEY	SURVEYED
NOTE BOOK	PLOTTED
AREAS CHECKED	TEMPLATE
	AREAS
	CHECKED

DATE	
BY	
NO.	
ORIGINAL SURVEY	SURVEYED
NOTE BOOK	PLOTTED
AREAS CHECKED	TEMPLATE
	AREAS
	CHECKED

FILE NAME = L:\A\NEO\13296-02-Longmeadow\Proj\Draw\CADD\Sheets\CrossC-shr-sec-Long-61-90.dgn



SUITABLE EX. (C1) = 225 \$F
 UNSUITABLE EX. (C2) = 208 \$F
 ROADWAY EMBANK. (F1) = 30 \$F
 ROADSIDE EMBANK. (F2) = 500 \$F

SUITABLE EX. (C1) = 201 \$F
 UNSUITABLE EX. (C2) = 207 \$F
 ROADWAY EMBANK. (F1) = 35 \$F
 ROADSIDE EMBANK. (F2) = 475 \$F

EXISTING UTILITY LOCATIONS AND DEPTHS ARE APPROXIMATE



USER NAME = Ed Davis	DESIGNED - PFR	REVISIED -
	DRAWN - PFR	REVISIED -
PLOT SCALE = 20.0000' / in.	CHECKED - JMS	REVISIED -
PLOT DATE = 2/27/2020	DATE - 01/13/2020	REVISIED -

STATE OF ILLINOIS
 DEPARTMENT OF TRANSPORTATION

CROSS SECTIONS
 LONGMEADOW PARKWAY

SCALE: 1"=10'/5' SHEET 83 OF 93 SHEETS STA. TO STA.

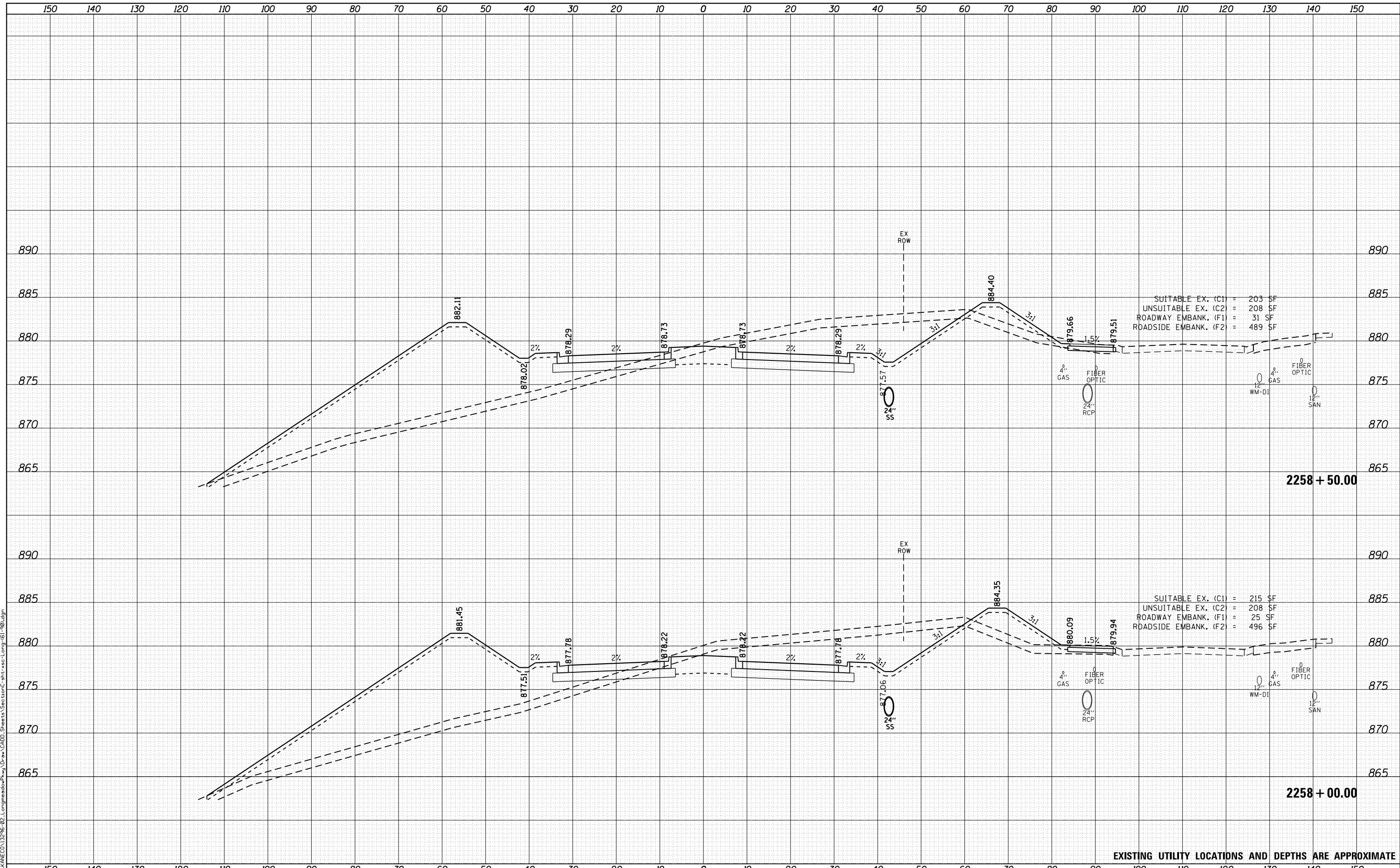
F.A.U. RTE.	SECTION	COUNTY	TOTAL SHEETS	SHEET NO.
2298	18-00215-21-BR	KANE	415	360
CONTRACT NO. 61G02				

ILLINOIS FED. AID PROJECT XGDF(875)

DATE	
BY	
FINAL SURVEY	SURVEYED
NOTE BOOK	PLOTTED
NO.	TEMPLATE
	AREAS CHECKED

DATE	
BY	
ORIGINAL SURVEY	SURVEYED
NOTE BOOK	PLOTTED
NO.	TEMPLATE
	AREAS CHECKED

FILE NAME = L:\A\NEC\13296-02-LongmeadowPkwy\Drawings\CADD\Sheets\SectionC-sh1-sec-Long-61-90.dgn



SUITABLE EX. (C1) = 203 SF
 UNSUITABLE EX. (C2) = 208 SF
 ROADWAY EMBANK. (F1) = 31 SF
 ROADSIDE EMBANK. (F2) = 489 SF

SUITABLE EX. (C1) = 215 SF
 UNSUITABLE EX. (C2) = 208 SF
 ROADWAY EMBANK. (F1) = 25 SF
 ROADSIDE EMBANK. (F2) = 496 SF

EXISTING UTILITY LOCATIONS AND DEPTHS ARE APPROXIMATE



USER NAME = Ed Davis	DESIGNED - PFR	REVISIED -
	DRAWN - PFR	REVISIED -
PLOT SCALE = 20.0000' / in.	CHECKED - JMS	REVISIED -
PLOT DATE = 2/27/2020	DATE - 01/13/2020	REVISIED -

STATE OF ILLINOIS
 DEPARTMENT OF TRANSPORTATION

CROSS SECTIONS
 LONGMEADOW PARKWAY

SCALE: 1"=10'/5' SHEET 84 OF 93 SHEETS STA. TO STA.

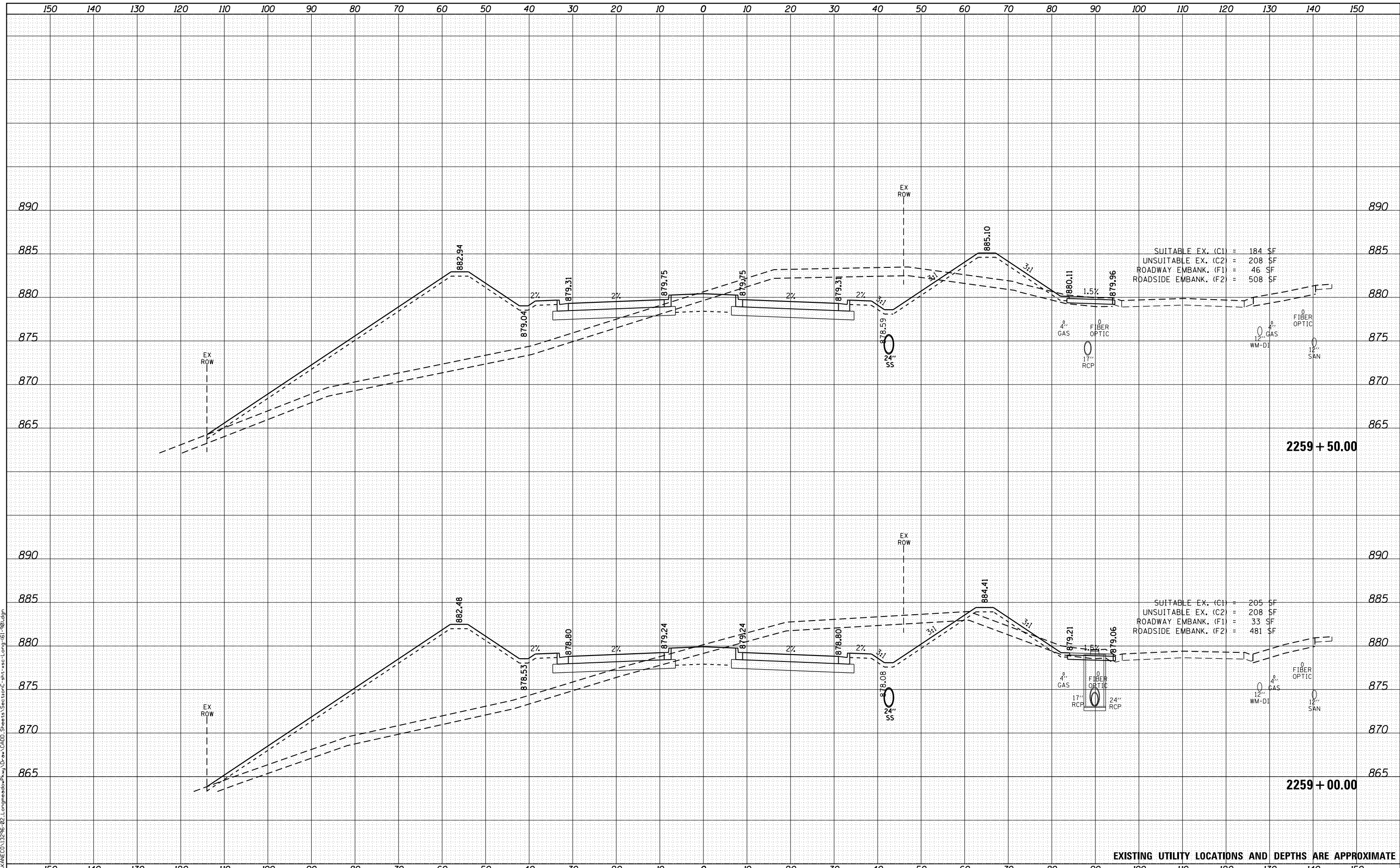
F.A.U. RTE.	SECTION	COUNTY	TOTAL SHEETS	SHEET NO.
2298	18-00215-21-BR	KANE	415	361
CONTRACT NO.			61G02	

ILLINOIS FED. AID PROJECT XGDF(875)

DATE	
BY	
FINAL SURVEY	SURVEYED
NOTE BOOK	PLOTTED
NO.	TEMPLATE
	AREAS CHECKED

DATE	
BY	
ORIGINAL SURVEY	SURVEYED
NOTE BOOK	PLOTTED
NO.	TEMPLATE
	AREAS CHECKED

FILE NAME = L:\VANCE\13296-02-Longmeadow\Proj\Draw\CADD\Sheets\CrossSection\sh-ssc-Long-61-90.dgn



SUITABLE EX. (C1) = 184 SF
 UNSUITABLE EX. (C2) = 208 SF
 ROADWAY EMBANK. (F1) = 46 SF
 ROADSIDE EMBANK. (F2) = 508 SF

SUITABLE EX. (C1) = 205 SF
 UNSUITABLE EX. (C2) = 208 SF
 ROADWAY EMBANK. (F1) = 33 SF
 ROADSIDE EMBANK. (F2) = 481 SF

EXISTING UTILITY LOCATIONS AND DEPTHS ARE APPROXIMATE



USER NAME = Ed Davis	DESIGNED - PFR	REVISED -
	DRAWN - PFR	REVISED -
PLOT SCALE = 20.0000' / in.	CHECKED - JMS	REVISED -
PLOT DATE = 2/27/2020	DATE - 01/13/2020	REVISED -

STATE OF ILLINOIS
 DEPARTMENT OF TRANSPORTATION

CROSS SECTIONS
 LONGMEADOW PARKWAY

SCALE: 1"=10'/5' SHEET 85 OF 93 SHEETS STA. TO STA.

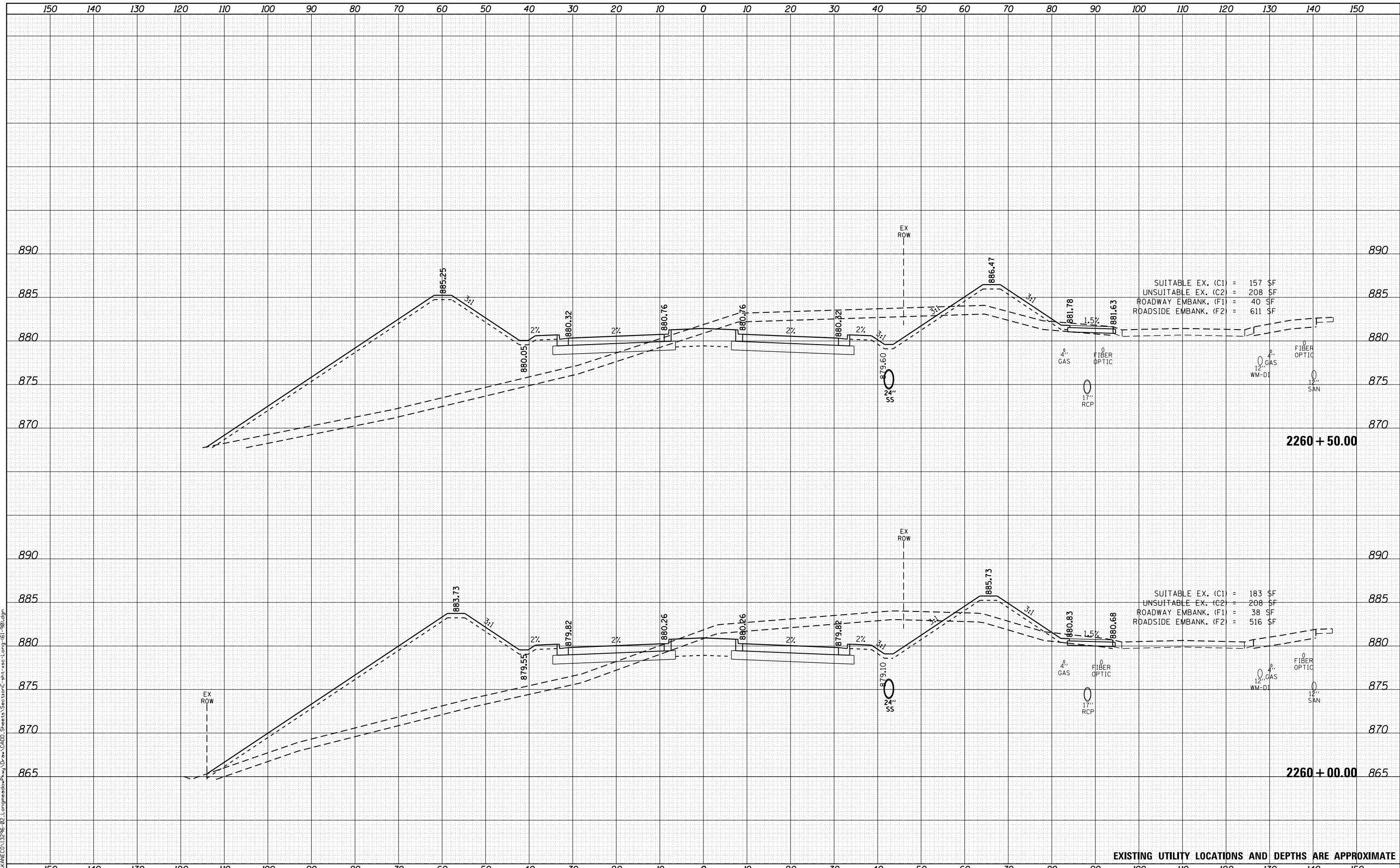
F.A.U. RTE.	SECTION	COUNTY	TOTAL SHEETS	SHEET NO.
2298	18-00215-21-BR	KANE	415	362
CONTRACT NO. 61G02				

ILLINOIS FED. AID PROJECT XGDF(875)

DATE	
BY	
FINAL SURVEY	
SURVEY PLOTTED	
NOTE BOOK	
AREAS CHECKED	
NO.	

DATE	
BY	
ORIGINAL SURVEY	
SURVEY PLOTTED	
NOTE BOOK	
AREAS CHECKED	
NO.	

FILE NAME = L:\A\NEC\13296-02-Longmeadow\Proj\Draw\CADD\Sheets\SectionC-shr-sec-Long-61-90.dgn



SUITABLE EX. (C1) = 157 \$F
 UNSUITABLE EX. (C2) = 208 \$F
 ROADWAY EMBANK. (F1) = 40 \$F
 ROADSIDE EMBANK. (F2) = 611 \$F

SUITABLE EX. (C1) = 183 \$F
 UNSUITABLE EX. (C2) = 208 \$F
 ROADWAY EMBANK. (F1) = 38 \$F
 ROADSIDE EMBANK. (F2) = 516 \$F

EXISTING UTILITY LOCATIONS AND DEPTHS ARE APPROXIMATE



USER NAME = Ed Davis	DESIGNED - PFR	REVISIED -
	DRAWN - PFR	REVISIED -
PLOT SCALE = 20.0000' / in.	CHECKED - JMS	REVISIED -
PLOT DATE = 2/27/2020	DATE - 01/13/2020	REVISIED -

STATE OF ILLINOIS
 DEPARTMENT OF TRANSPORTATION

CROSS SECTIONS
 LONGMEADOW PARKWAY

SCALE: 1"=10'/5' SHEET 86 OF 93 SHEETS STA. TO STA.

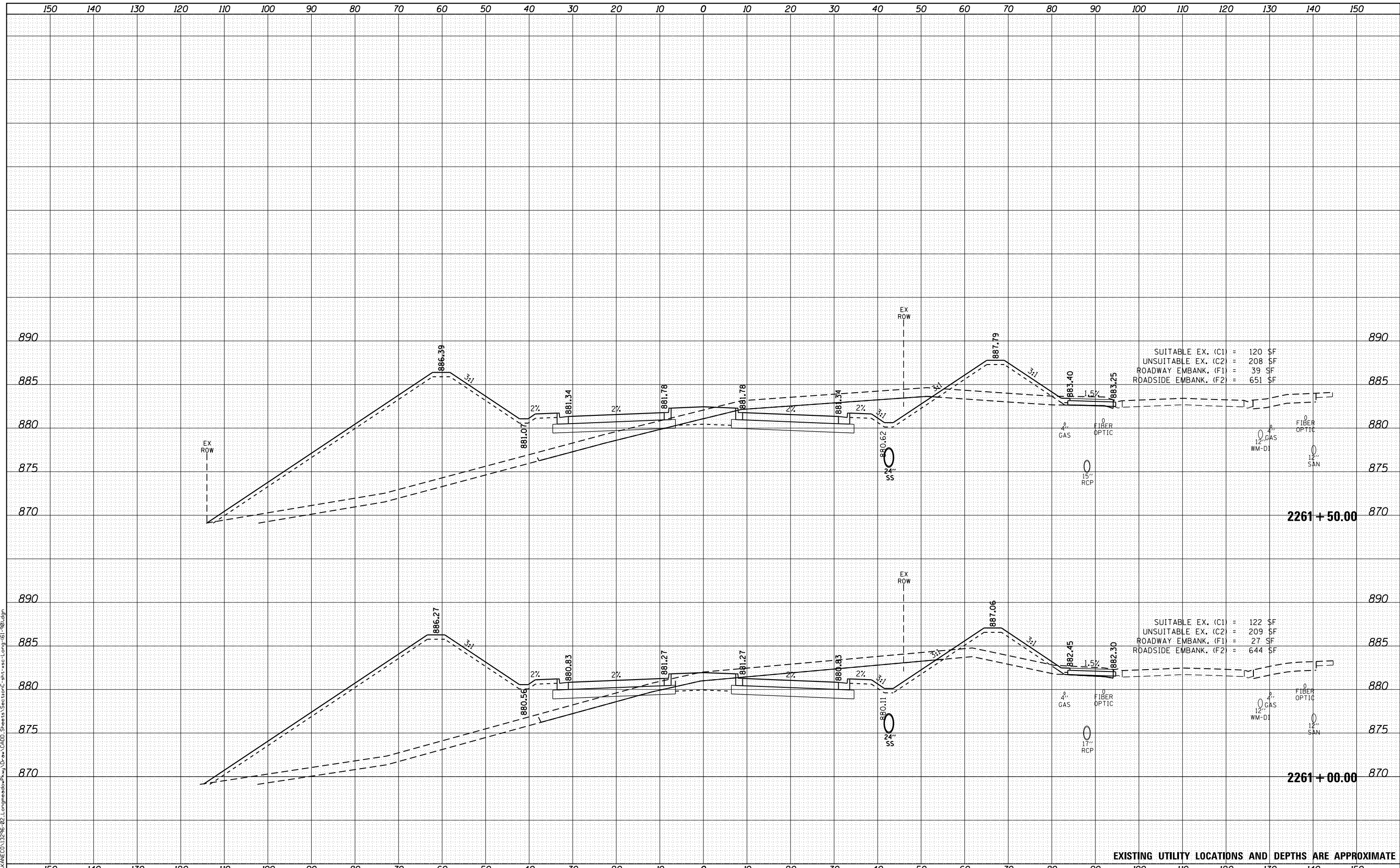
F.A.U. RTE.	SECTION	COUNTY	TOTAL SHEETS	SHEET NO.
2298	18-00215-21-BR	KANE	415	363
			CONTRACT NO. 61G02	

ILLINOIS FED. AID PROJECT XGDF(875)

DATE	
BY	
FINAL SURVEY	SURVEYED
NOTE BOOK	PLOTTED
NO.	TEMPLATE
	AREAS CHECKED

DATE	
BY	
ORIGINAL SURVEY	SURVEYED
NOTE BOOK	PLOTTED
NO.	TEMPLATE
	AREAS CHECKED

FILE NAME = L:\A\NEC\13296-02-Longmeadow\Proj\Drawings\CADD\Sheets\SectionC-shr-sec-Long-61-90.dgn



SUITABLE EX. (C1) = 120 \$F
 UNSUITABLE EX. (C2) = 208 \$F
 ROADWAY EMBANK. (F1) = 39 \$F
 ROADSIDE EMBANK. (F2) = 651 \$F

SUITABLE EX. (C1) = 122 \$F
 UNSUITABLE EX. (C2) = 209 \$F
 ROADWAY EMBANK. (F1) = 27 \$F
 ROADSIDE EMBANK. (F2) = 644 \$F

EXISTING UTILITY LOCATIONS AND DEPTHS ARE APPROXIMATE



USER NAME = Ed Davis	DESIGNED - PFR	REVISED -
	DRAWN - PFR	REVISED -
PLOT SCALE = 20.0000' / in.	CHECKED - JMS	REVISED -
PLOT DATE = 2/27/2020	DATE - 01/13/2020	REVISED -

STATE OF ILLINOIS
 DEPARTMENT OF TRANSPORTATION

CROSS SECTIONS
 LONGMEADOW PARKWAY

SCALE: 1"=10'/5' SHEET 87 OF 93 SHEETS STA. TO STA.

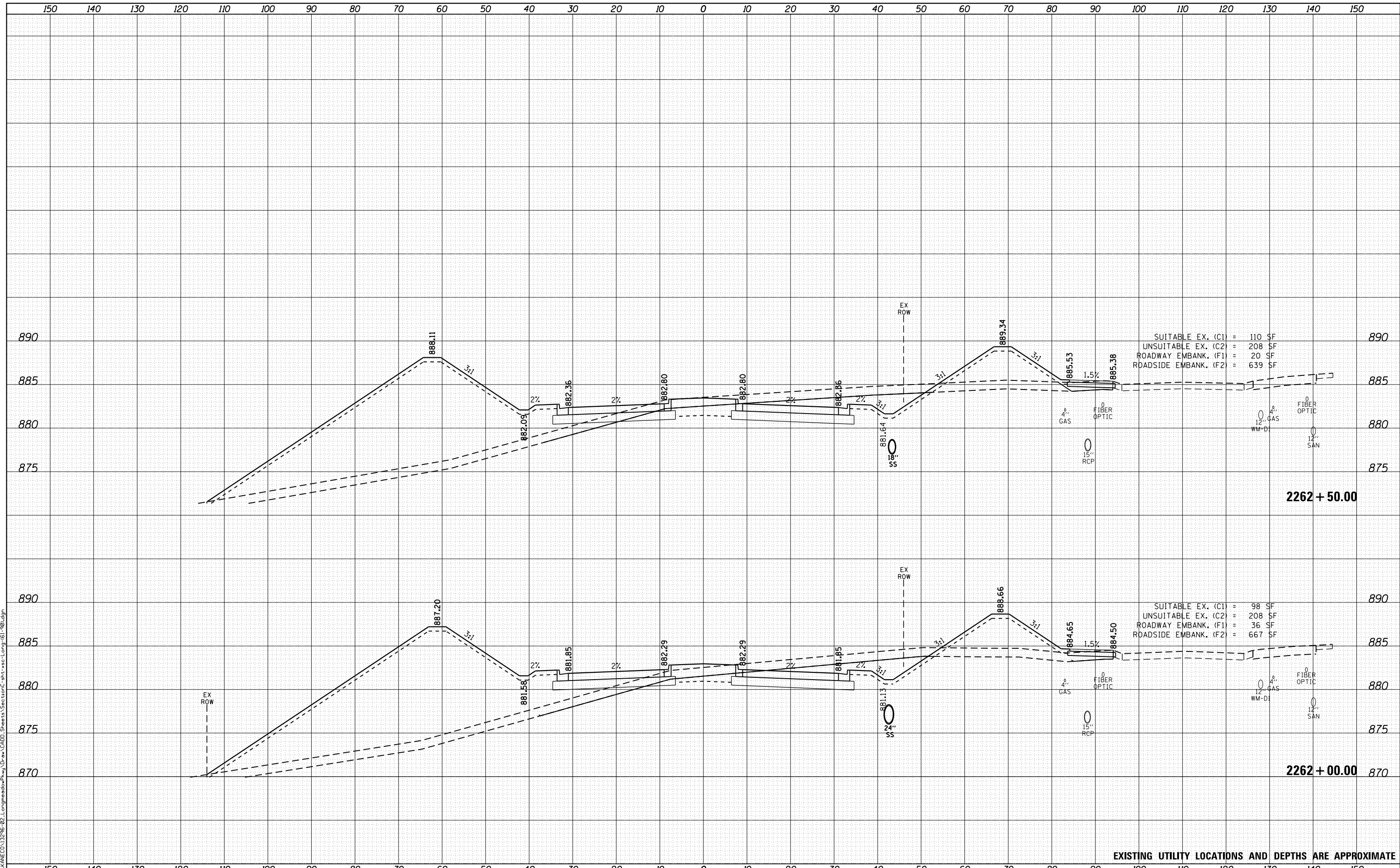
F.A.U. RTE.	SECTION	COUNTY	TOTAL SHEETS	SHEET NO.
2298	18-00215-21-BR	KANE	415	364
CONTRACT NO. 61G02				

ILLINOIS FED. AID PROJECT XGDF(875)

DATE	
BY	
FINAL SURVEY	SURVEYED
NOTE BOOK	PLOTTED
NO.	AREAS CHECKED

DATE	
BY	
ORIGINAL SURVEY	SURVEYED
NOTE BOOK	PLOTTED
NO.	AREAS CHECKED

FILE NAME = L:\A\NEC\13296-02-Longmeadow\Proj\Drawings\CADD\Sheets\SectionC-shr-sec-Long-61-90.dgn



EXISTING UTILITY LOCATIONS AND DEPTHS ARE APPROXIMATE



USER NAME = Ed Davis	DESIGNED - PFR	REVISED -
	DRAWN - PFR	REVISED -
PLOT SCALE = 20.0000' / in.	CHECKED - JMS	REVISED -
PLOT DATE = 2/27/2020	DATE - 01/13/2020	REVISED -

STATE OF ILLINOIS
DEPARTMENT OF TRANSPORTATION

CROSS SECTIONS
LONGMEADOW PARKWAY

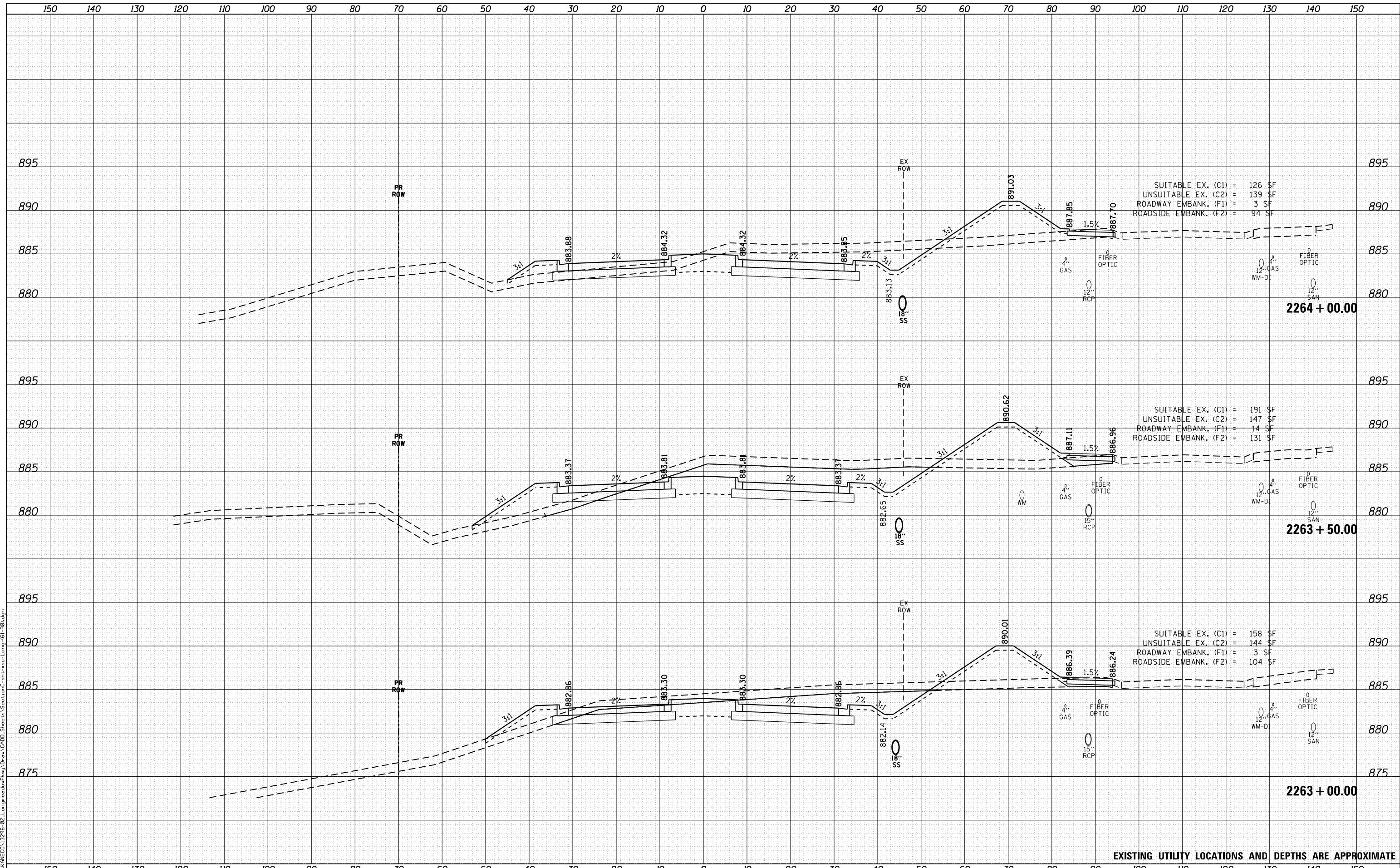
SCALE: 1"=10'/5' SHEET 88 OF 93 SHEETS STA. TO STA.

F.A.U. RTE.	SECTION	COUNTY	TOTAL SHEETS	SHEET NO.
2298	18-00215-21-BR	KANE	415	365
			CONTRACT NO. 61G02	
ILLINOIS FED. AID PROJECT XGDF(875)				

DATE	
BY	
SURVEYED	
PLOTTED	
TEMPLATE	
AREAS CHECKED	
FINAL SURVEY NOTE BOOK NO.	

DATE	
BY	
SURVEYED	
PLOTTED	
TEMPLATE	
AREAS CHECKED	
ORIGINAL SURVEY NOTE BOOK NO.	

FILE NAME: L:\VANCE\13296-02-Longmeadow\Proj\Draw\ACADD\Sheets\SectionC-shr-ss-Long-61-90.dgn



SUITABLE EX. (C1) = 126 \$F
 UNSUITABLE EX. (C2) = 139 \$F
 ROADWAY EMBANK. (F1) = 3 SF
 ROADSIDE EMBANK. (F2) = 94 SF

SUITABLE EX. (C1) = 191 \$F
 UNSUITABLE EX. (C2) = 147 \$F
 ROADWAY EMBANK. (F1) = 14 SF
 ROADSIDE EMBANK. (F2) = 131 SF

SUITABLE EX. (C1) = 158 \$F
 UNSUITABLE EX. (C2) = 144 \$F
 ROADWAY EMBANK. (F1) = 3 SF
 ROADSIDE EMBANK. (F2) = 104 SF

EXISTING UTILITY LOCATIONS AND DEPTHS ARE APPROXIMATE



USER NAME = Ed Davis	DESIGNED - PFR	REVISED -
	DRAWN - PFR	REVISED -
PLOT SCALE = 20.0000' / in.	CHECKED - JMS	REVISED -
PLOT DATE = 2/27/2020	DATE - 01/13/2020	REVISED -

STATE OF ILLINOIS
 DEPARTMENT OF TRANSPORTATION

CROSS SECTIONS
 LONGMEADOW PARKWAY

SCALE: 1"=10'/5' SHEET 89 OF 93 SHEETS STA. TO STA.

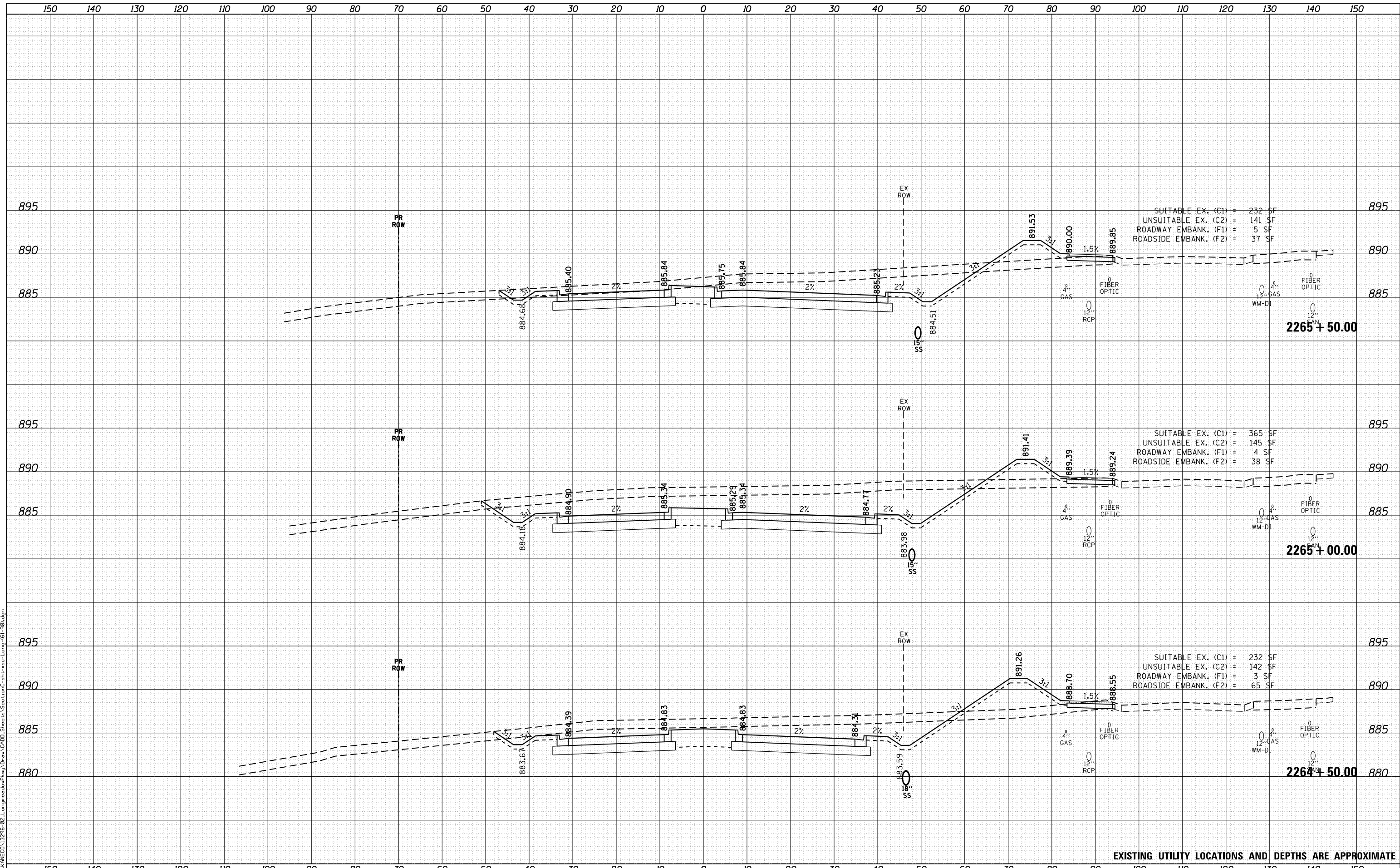
F.A.U. RTE.	SECTION	COUNTY	TOTAL SHEETS	SHEET NO.
2298	18-00215-21-BR	KANE	415	366
CONTRACT NO. 61G02				

ILLINOIS FED. AID PROJECT XGDF(875)

DATE	
BY	
FINAL SURVEY	
PLOTTED	
NOTE BOOK	
AREAS CHECKED	
NO.	

DATE	
BY	
ORIGINAL SURVEY	
PLOTTED	
NOTE BOOK	
AREAS CHECKED	
NO.	

FILE NAME = L:\VANCE\13296-02-LongmeadowPkwy\Draw\CADD\Sheets\SectionC-sh1-ssc-Long-61-90.dgn



EXISTING UTILITY LOCATIONS AND DEPTHS ARE APPROXIMATE



USER NAME = Ed Davis	DESIGNED - PFR	REVISED -
	DRAWN - PFR	REVISED -
PLOT SCALE = 20.0000' / in.	CHECKED - JMS	REVISED -
PLOT DATE = 2/27/2020	DATE - 01/13/2020	REVISED -

**STATE OF ILLINOIS
DEPARTMENT OF TRANSPORTATION**

**CROSS SECTIONS
LONGMEADOW PARKWAY**

SCALE: 1"=10'/5' SHEET 90 OF 93 SHEETS STA. TO STA.

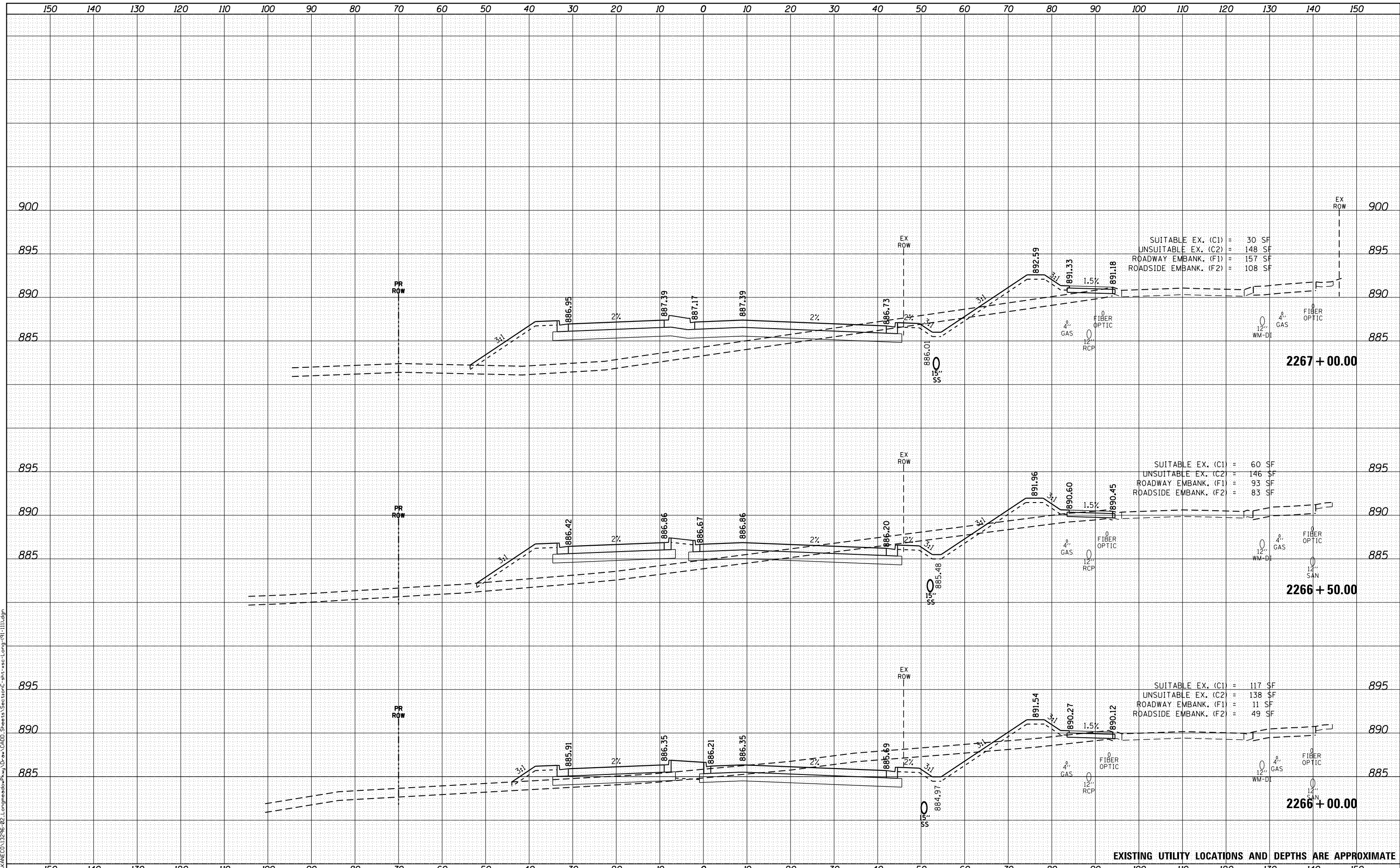
F.A.U. RTE.	SECTION	COUNTY	TOTAL SHEETS	SHEET NO.
2298	18-00215-21-BR	KANE	415	367
			CONTRACT NO. 61G02	

ILLINOIS FED. AID PROJECT XGDF(875)

DATE	
BY	
FINAL SURVEY	
PLOTTED	
TEMPLATE	
NOTE BOOK	
AREAS CHECKED	
NO.	

DATE	
BY	
ORIGINAL SURVEY	
PLOTTED	
TEMPLATE	
NOTE BOOK	
AREAS CHECKED	
NO.	

FILE NAME = L:\VANCE\13296-02-Longmeadow\Proj\Draw\CADD\Sheets\SectionC-shr-sec-Long-01-1111.dgn



SUITABLE EX. (C1) = 30 SF
 UNSUITABLE EX. (C2) = 148 SF
 ROADWAY EMBANK. (F1) = 157 SF
 ROADSIDE EMBANK. (F2) = 108 SF

SUITABLE EX. (C1) = 60 SF
 UNSUITABLE EX. (C2) = 146 SF
 ROADWAY EMBANK. (F1) = 93 SF
 ROADSIDE EMBANK. (F2) = 83 SF

SUITABLE EX. (C1) = 117 SF
 UNSUITABLE EX. (C2) = 138 SF
 ROADWAY EMBANK. (F1) = 11 SF
 ROADSIDE EMBANK. (F2) = 49 SF

EXISTING UTILITY LOCATIONS AND DEPTHS ARE APPROXIMATE



USER NAME = Ed Davis	DESIGNED - PFR	REVISED -
	DRAWN - PFR	REVISED -
PLOT SCALE = 20.0000' / in.	CHECKED - JMS	REVISED -
PLOT DATE = 2/27/2020	DATE - 01/13/2020	REVISED -

STATE OF ILLINOIS
 DEPARTMENT OF TRANSPORTATION

CROSS SECTIONS
 LONGMEADOW PARKWAY

SCALE: 1"=10'/5' SHEET 91 OF 93 SHEETS STA. TO STA.

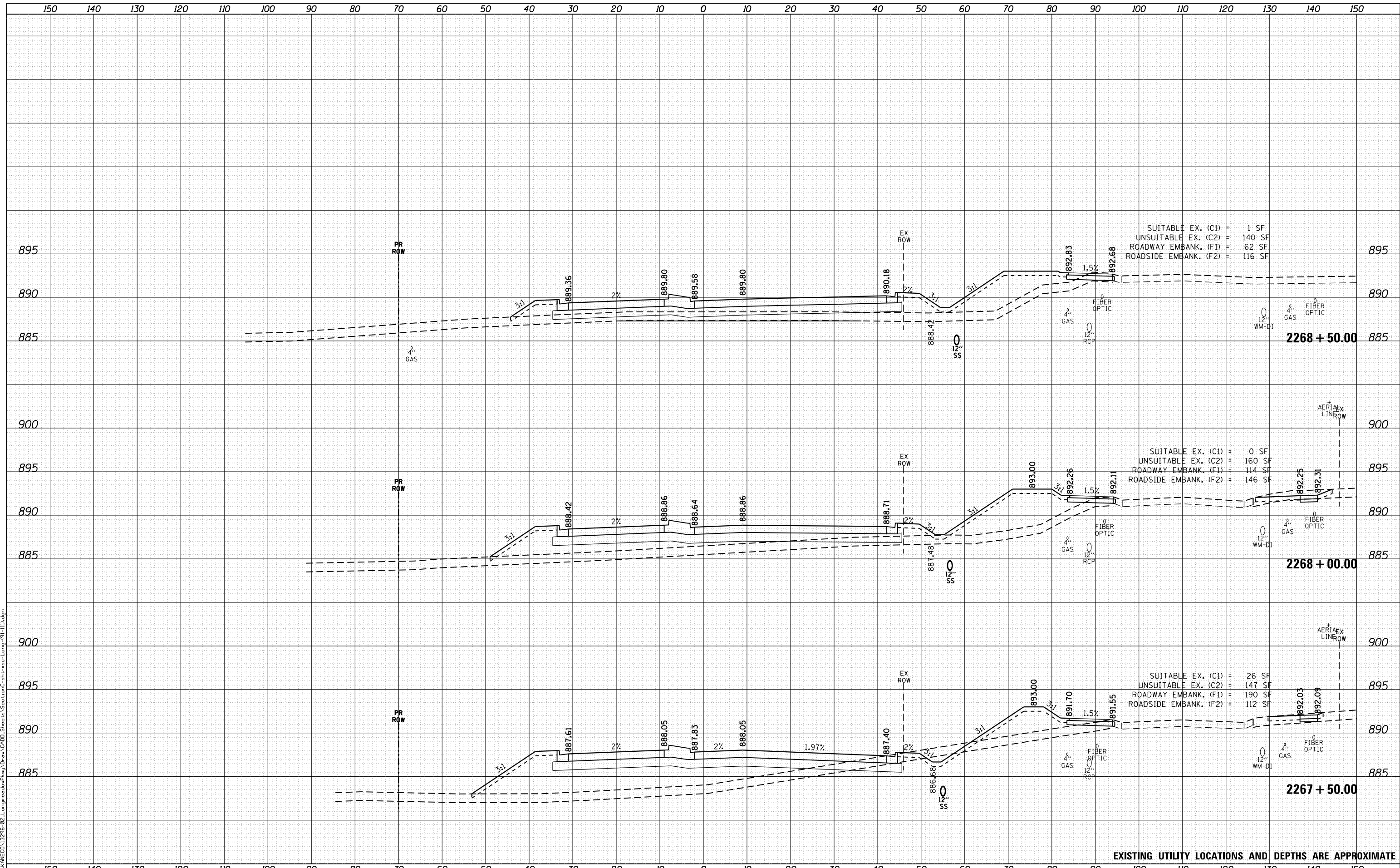
F.A.U. RTE.	SECTION	COUNTY	TOTAL SHEETS	SHEET NO.
2298	18-00215-21-BR	KANE	415	368
			CONTRACT NO. 61G02	

ILLINOIS FED. AID PROJECT XGDF(875)

DATE	
BY	
ORIGINAL SURVEY	
PLOTTED	
TEMPLATE	
AREAS CHECKED	
NO.	

DATE	
BY	
ORIGINAL SURVEY	
PLOTTED	
TEMPLATE	
AREAS CHECKED	
NO.	

FILE NAME = L:\A\EC\13296-02\Longmeadow\Proj_D\01\A\EC\13296-02\Longmeadow\Sheet\SectionC-sh1-1111.dgn



EXISTING UTILITY LOCATIONS AND DEPTHS ARE APPROXIMATE



USER NAME = Ed Davis	DESIGNED - PFR	REVISIED -
	DRAWN - PFR	REVISIED -
PLOT SCALE = 20.0000' / in.	CHECKED - JMS	REVISIED -
PLOT DATE = 2/27/2020	DATE - 01/13/2020	REVISIED -

**STATE OF ILLINOIS
DEPARTMENT OF TRANSPORTATION**

**CROSS SECTIONS
LONGMEADOW PARKWAY**

SCALE: 1"=10'/5' SHEET 92 OF 93 SHEETS STA. TO STA.

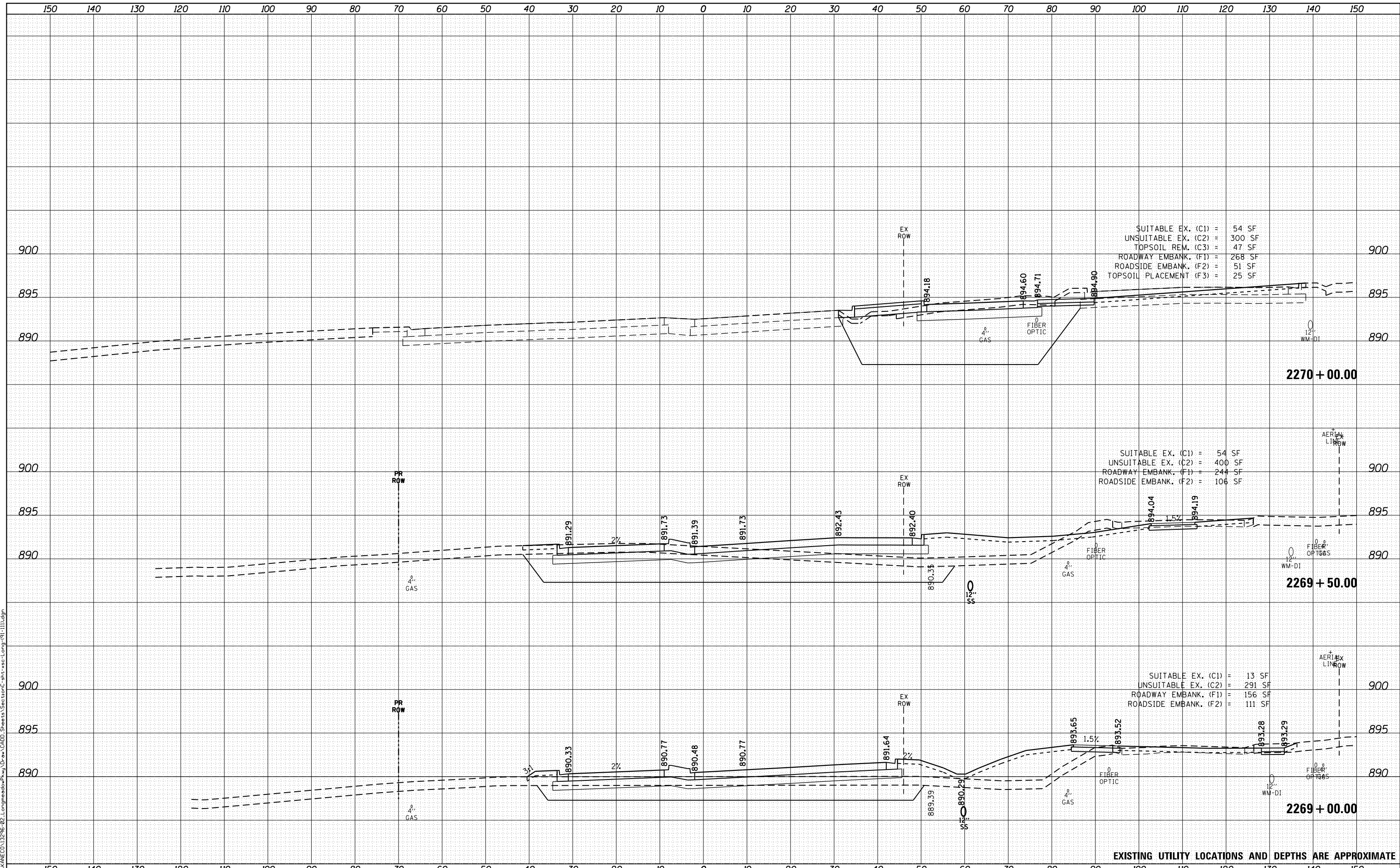
F.A.U. RT.	SECTION	COUNTY	TOTAL SHEETS	SHEET NO.
2298	18-00215-21-BR	KANE	415	369
CONTRACT NO. 61G02				

ILLINOIS FED. AID PROJECT XGDF(875)

DATE	
BY	
SURVEYED	
PLOTTED	
TEMPLATE	
NOTE BOOK	
AREAS CHECKED	
NO.	

DATE	
BY	
ORIGINAL SURVEY	
PLOTTED	
TEMPLATE	
NOTE BOOK	
AREAS CHECKED	
NO.	

FILE NAME = L:\A\NEO\13296-02-Longmeadow-Pkwy-D-01\CAD\Drawings\SectionC-shr-sec-Long-01-1111.dgn



EXISTING UTILITY LOCATIONS AND DEPTHS ARE APPROXIMATE



USER NAME = Ed Davis	DESIGNED - PFR	REVISED -
	DRAWN - PFR	REVISED -
PLOT SCALE = 20.0000' / in.	CHECKED - JMS	REVISED -
PLOT DATE = 2/27/2020	DATE - 01/13/2020	REVISED -

**STATE OF ILLINOIS
DEPARTMENT OF TRANSPORTATION**

**CROSS SECTIONS
LONGMEADOW PARKWAY**

SCALE: 1"=10'/5' SHEET 93 OF 93 SHEETS STA. TO STA.

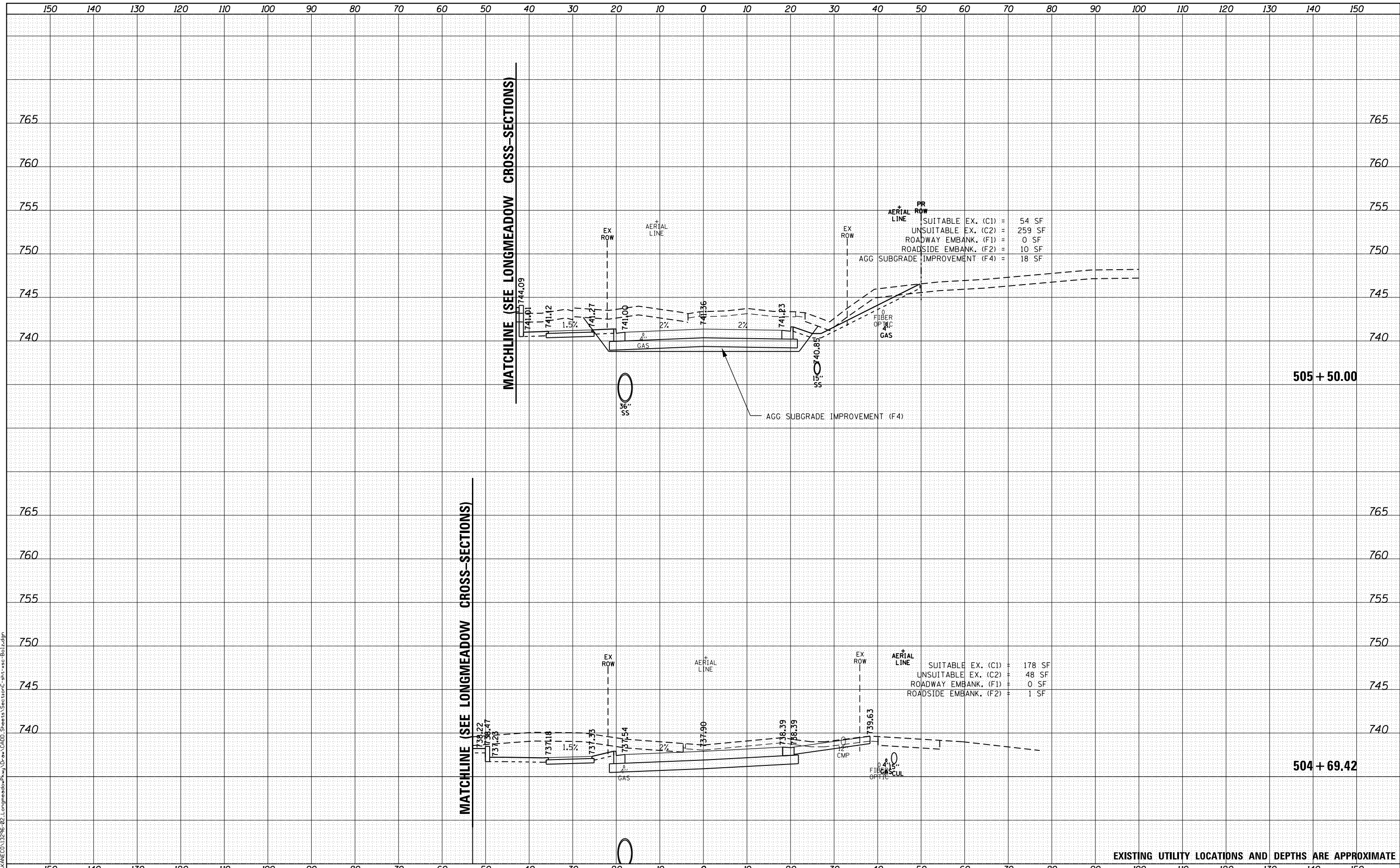
F.A.U. RTE.	SECTION	COUNTY	TOTAL SHEETS	SHEET NO.
2298	18-00215-21-BR	KANE	415	370
CONTRACT NO. 61G02				

ILLINOIS FED. AID PROJECT XGDF(875)

DATE	
BY	
FINAL SURVEY	SURVEYED
NOTE BOOK	PLOTTED
NO.	TEMPLATE
	AREAS CHECKED

DATE	
BY	
ORIGINAL SURVEY	SURVEYED
NOTE BOOK	PLOTTED
NO.	TEMPLATE
	AREAS CHECKED

FILE NAME = L:\VANCE\13296-02_Longmeadow\Proj\Drawings\CADD\Sheets\SectionC-shr-ssc-Bolz.dgn



PR
AERIAL LINE
SUITABLE EX. (C1) = 54 SF
UNSUITABLE EX. (C2) = 259 SF
ROADWAY EMBANK. (F1) = 0 SF
ROADSIDE EMBANK. (F2) = 10 SF
AGG SUBGRADE IMPROVEMENT (F4) = 18 SF

AERIAL LINE
SUITABLE EX. (C1) = 178 SF
UNSUITABLE EX. (C2) = 48 SF
ROADWAY EMBANK. (F1) = 0 SF
ROADSIDE EMBANK. (F2) = 1 SF

EXISTING UTILITY LOCATIONS AND DEPTHS ARE APPROXIMATE



USER NAME = Ed Davis	DESIGNED - PFR	REVISED -
	DRAWN - PFR	REVISED -
PLOT SCALE = 20.0000' / in.	CHECKED - JMS	REVISED -
PLOT DATE = 2/27/2020	DATE - 01/13/2020	REVISED -

STATE OF ILLINOIS
DEPARTMENT OF TRANSPORTATION

CROSS SECTIONS
BOLZ ROAD
SCALE: 1"=10'/5' SHEET 1 OF 28 SHEETS STA. TO STA.

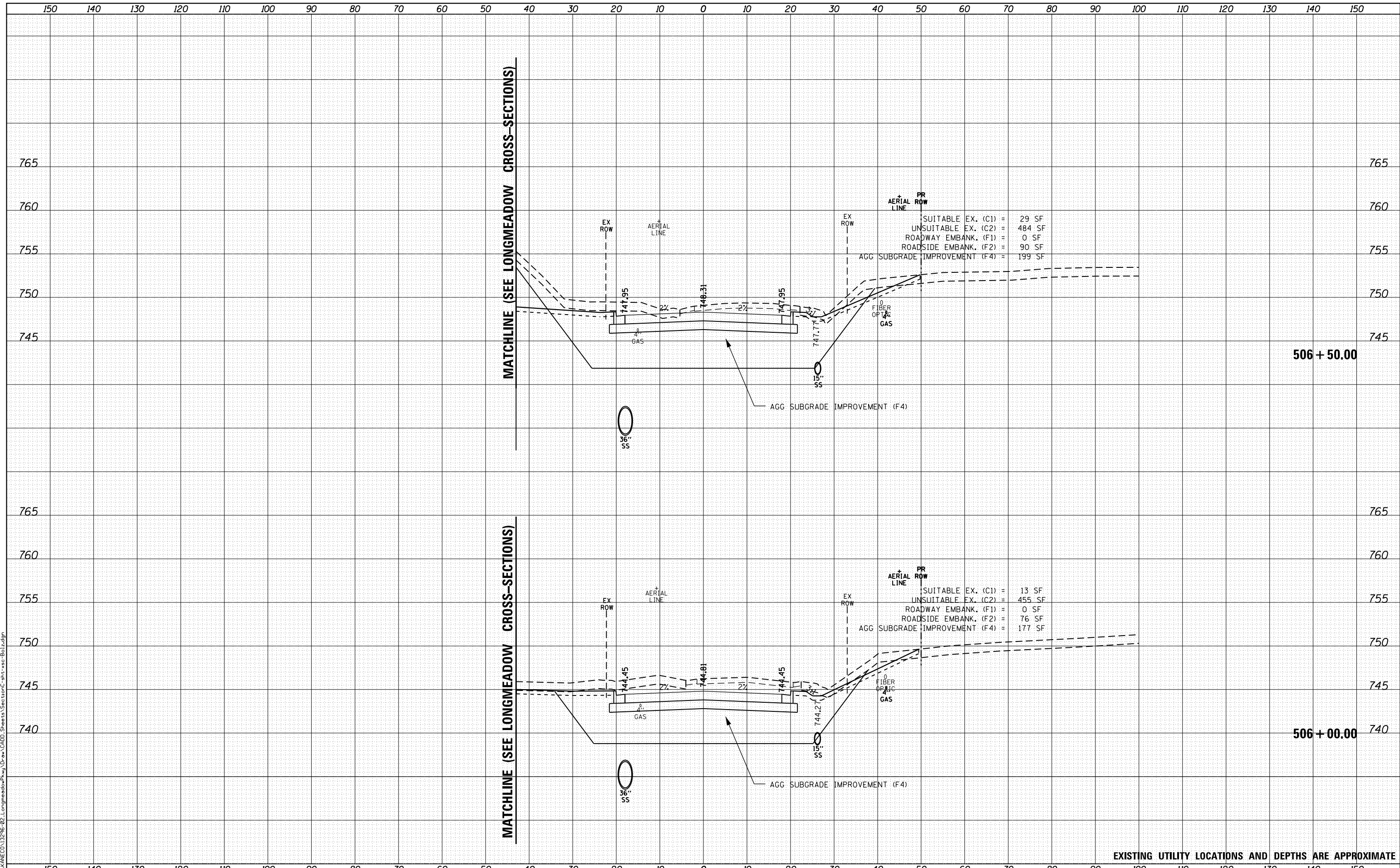
F.A.U. RTE.	SECTION	COUNTY	TOTAL SHEETS	SHEET NO.
2289	18-00215-21-BR	KANE	415	371
CONTRACT NO. 61G02				

ILLINOIS FED. AID PROJECT XGDF(875)

DATE	
BY	
FINAL SURVEY	SURVEYED
NOTE BOOK	PLOTTED
NO.	TEMPLATE
	AREAS CHECKED

DATE	
BY	
ORIGINAL SURVEY	SURVEYED
NOTE BOOK	PLOTTED
NO.	TEMPLATE
	AREAS CHECKED

FILE NAME: L:\VANCE\13296-02-Longmeadow\Proj\Draw\CADD\Sheets\SectionC-shr-ssc-Bolz.dgn



USER NAME	= Ed Davis
DESIGNED	- PFR
DRAWN	- PFR
CHECKED	- JMS
DATE	- 01/13/2020

REVISIED	-
REVISIED	-
REVISIED	-
REVISIED	-

STATE OF ILLINOIS
DEPARTMENT OF TRANSPORTATION

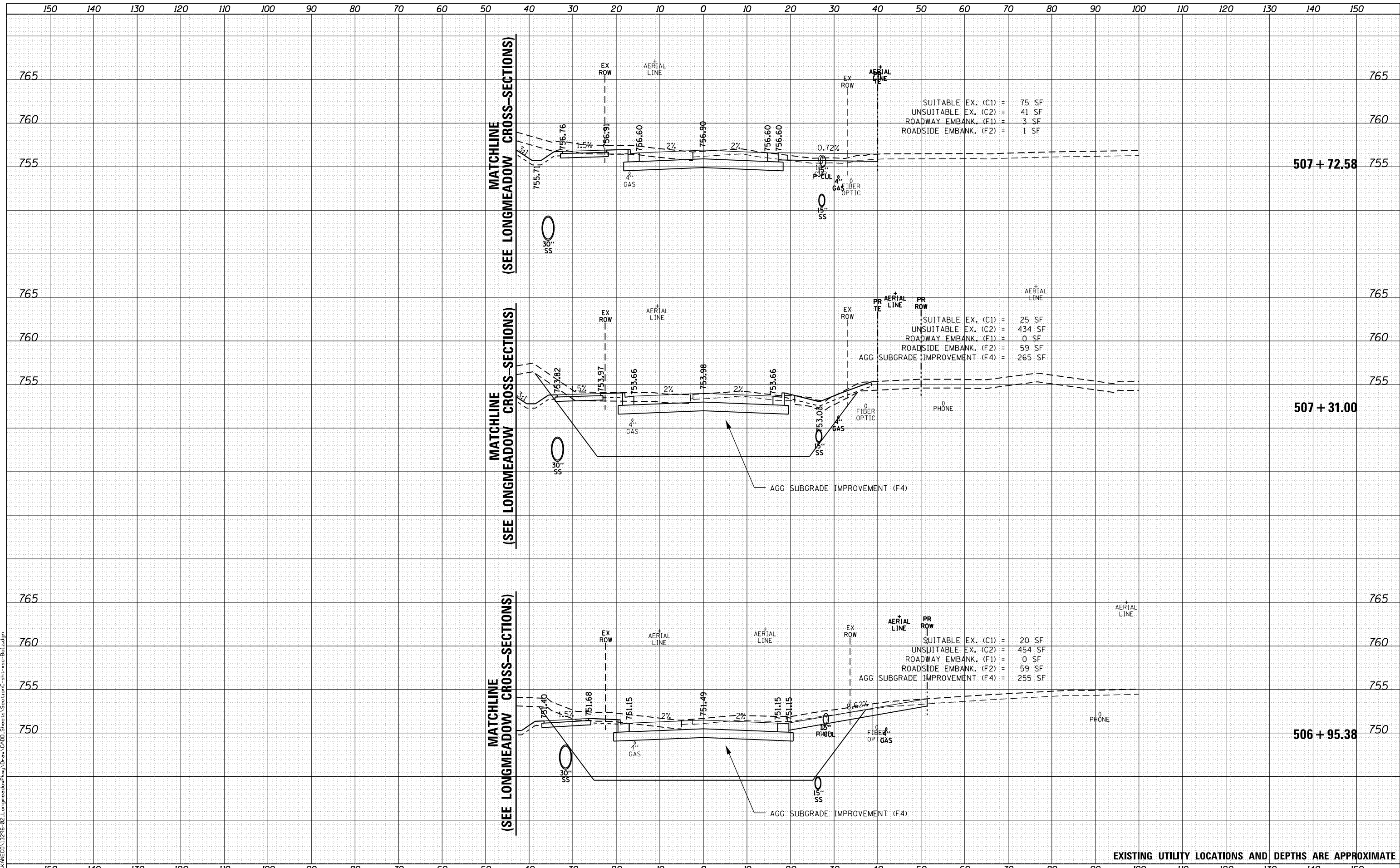
CROSS SECTIONS			
BOLZ ROAD			
SCALE: 1"=10'/5'	SHEET 2	OF 28 SHEETS	STA. TO STA.

F.A.U. RTE.	SECTION	COUNTY	TOTAL SHEETS	SHEET NO.
2289	18-00215-21-BR	KANE	415	372
CONTRACT NO.			61G02	
ILLINOIS FED. AID PROJECT XGDF(875)				

DATE	
BY	
ORIGINAL SURVEY	
PLOTTED	
TEMPLATE	
AREAS CHECKED	
NO.	
FINAL SURVEY	
PLOTTED	
TEMPLATE	
AREAS CHECKED	
NO.	

DATE	
BY	
ORIGINAL SURVEY	
PLOTTED	
TEMPLATE	
AREAS CHECKED	
NO.	
FINAL SURVEY	
PLOTTED	
TEMPLATE	
AREAS CHECKED	
NO.	

FILE NAME: L:\VANCE\13296-02_Longmeadow\Proj_Don\ACADD_Sheets\SectionC-sh1-ss-Bolz.dgn



EXISTING UTILITY LOCATIONS AND DEPTHS ARE APPROXIMATE



USER NAME	= Ed Davis
DESIGNED	- PFR
DRAWN	- PFR
CHECKED	- JMS
DATE	- 01/13/2020

REVISED	-
REVISED	-
REVISED	-
REVISED	-

STATE OF ILLINOIS
DEPARTMENT OF TRANSPORTATION

CROSS SECTIONS
BOLZ ROAD

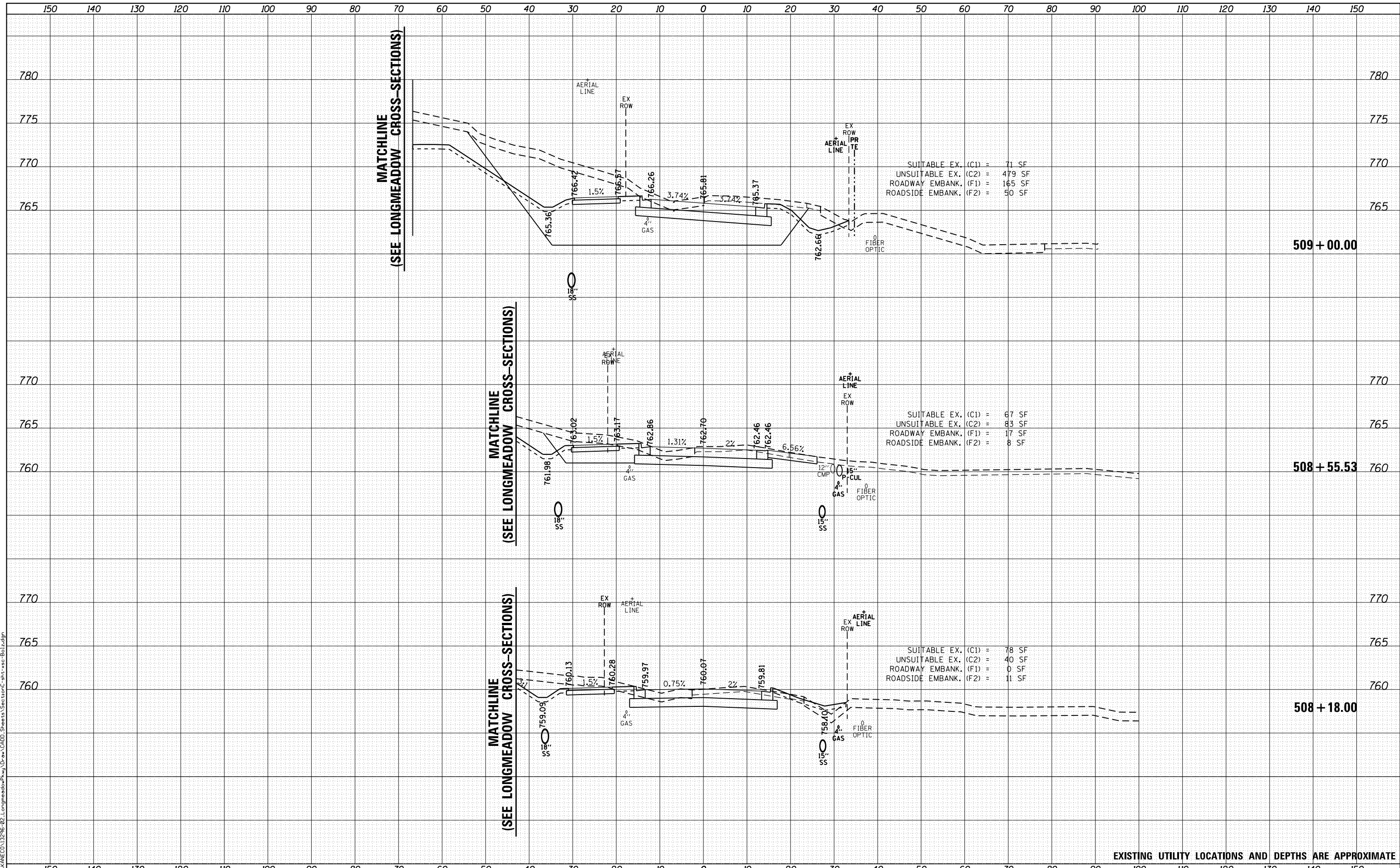
SCALE: 1"=10'/5' SHEET 3 OF 28 SHEETS STA. TO STA.

F.A.U. RTE.	SECTION	COUNTY	TOTAL SHEETS	SHEET NO.
2289	18-00215-21-BR	KANE	415	373
CONTRACT NO.			61G02	
ILLINOIS FED. AID PROJECT XGDF(875)				

DATE	
BY	
ORIGINAL SURVEY	
PLOTTED	
TEMPLATE	
AREAS CHECKED	
NO.	

DATE	
BY	
ORIGINAL SURVEY	
PLOTTED	
TEMPLATE	
AREAS CHECKED	
NO.	

FILE NAME = L:\VANCE\13296-02 Longmeadow\Proj_D\01\ACADD\Sheets\SectionC-sh1-ssc-Bolz.dgn



EXISTING UTILITY LOCATIONS AND DEPTHS ARE APPROXIMATE



USER NAME = Ed Davis	DESIGNED - PFR	REVISED -
	DRAWN - PFR	REVISED -
PLOT SCALE = 20.0000' / in.	CHECKED - JMS	REVISED -
PLOT DATE = 2/27/2020	DATE - 01/13/2020	REVISED -

STATE OF ILLINOIS
DEPARTMENT OF TRANSPORTATION

CROSS SECTIONS
BOLZ ROAD

SCALE: 1"=10'/5' SHEET 4 OF 28 SHEETS STA. TO STA.

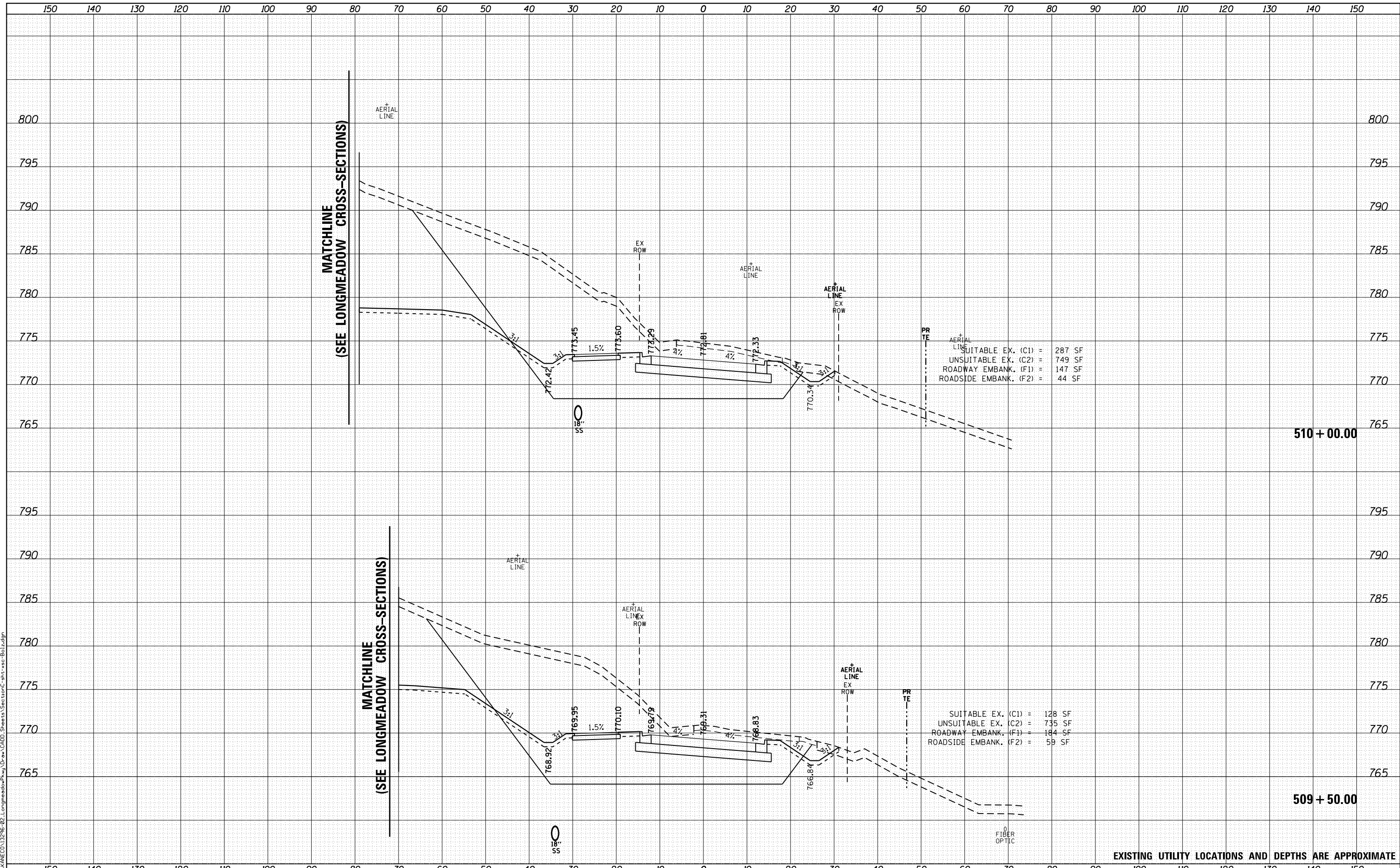
F.A.U. RTE.	SECTION	COUNTY	TOTAL SHEETS	SHEET NO.
2289	18-00215-21-BR	KANE	415	374
CONTRACT NO.			61G02	

ILLINOIS FED. AID PROJECT XGDF(875)

DATE	
BY	
FINAL SURVEY	
SURVEYED	
NOTE BOOK	
PLOTTED	
AREAS CHECKED	
AREAS CHECKED	

DATE	
BY	
ORIGINAL SURVEY	
SURVEYED	
NOTE BOOK	
PLOTTED	
AREAS CHECKED	
AREAS CHECKED	

FILE NAME : L:\VANCE\13296-02 Longmeadow\Proj\Draw\CADD\Sheets\Section\csh-18-ss-Bolz.dgn



EXISTING UTILITY LOCATIONS AND DEPTHS ARE APPROXIMATE



USER NAME = Ed Davis	DESIGNED - PFR	REVISIED -
	DRAWN - PFR	REVISIED -
PLOT SCALE = 20.0000' / in.	CHECKED - JMS	REVISIED -
PLOT DATE = 2/27/2020	DATE - 01/13/2020	REVISIED -

STATE OF ILLINOIS
DEPARTMENT OF TRANSPORTATION

CROSS SECTIONS
BOLZ ROAD

SCALE: 1"=10'/5' SHEET 5 OF 28 SHEETS STA. TO STA.

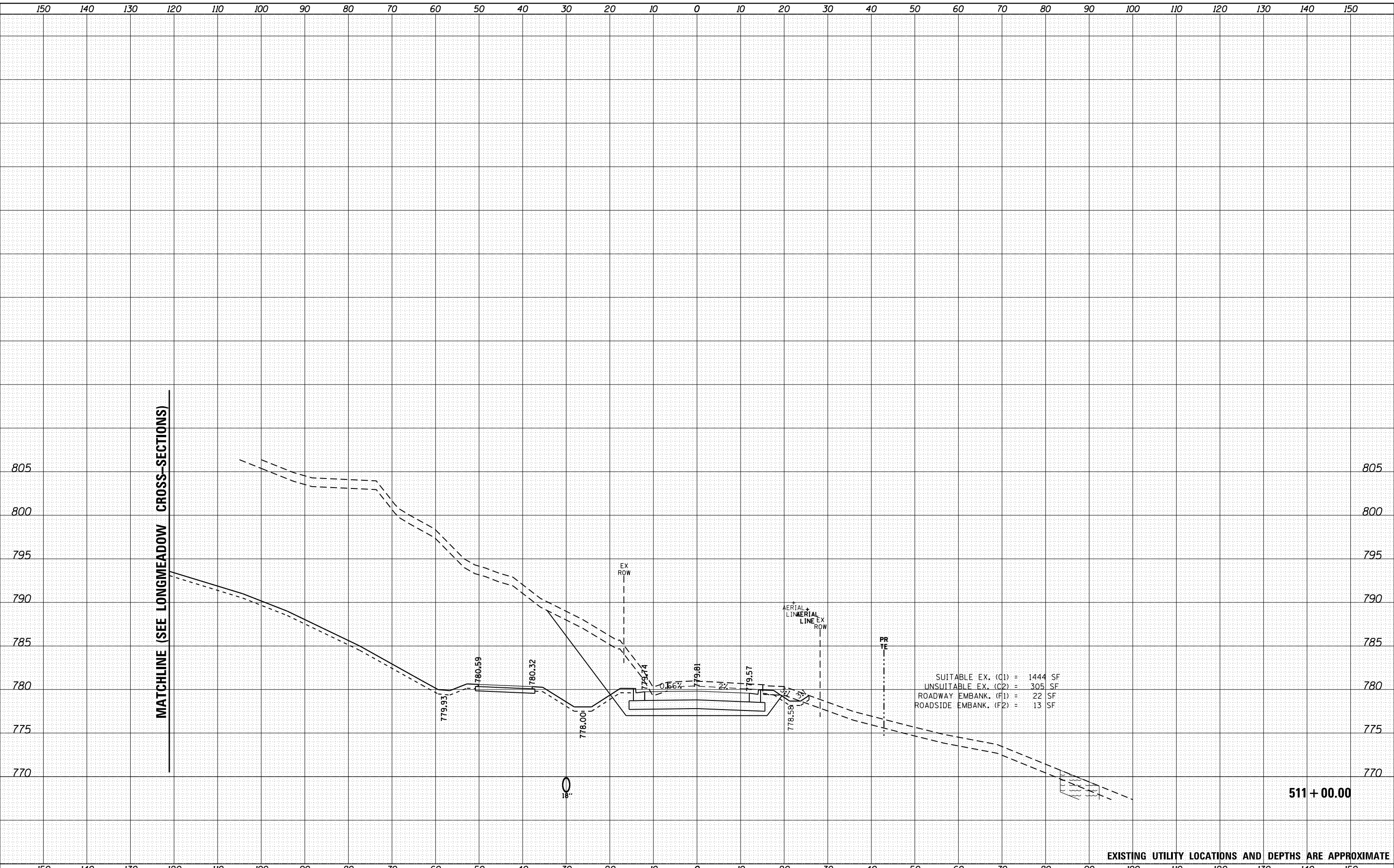
F.A.U. RTE.	SECTION	COUNTY	TOTAL SHEETS	SHEET NO.
2289	18-00215-21-BR	KANE	415	375
CONTRACT NO.			61G02	

ILLINOIS FED. AID PROJECT XGDF(875)

DATE	
BY	
FINAL SURVEY NO.	
SURVEYED	
PLOTTED	
TEMPLATE	
AREAS CHECKED	

DATE	
BY	
ORIGINAL SURVEY NO.	
SURVEYED	
PLOTTED	
TEMPLATE	
AREAS CHECKED	

FILE NAME = L:\A\NEC\13296-02\Longmeadow\Key\Draw\CADD\Sheets\SectionC-shr-sec-Bolz.dgn



SUITABLE EX. (C1) = 1444 SF
 UNSUITABLE EX. (C2) = 305 SF
 ROADWAY EMBANK. (F1) = 22 SF
 ROADSIDE EMBANK. (F2) = 13 SF

511 + 00.00

EXISTING UTILITY LOCATIONS AND DEPTHS ARE APPROXIMATE



USER NAME = Ed Davis	DESIGNED - PFR	REVISED -
	DRAWN - PFR	REVISED -
PLOT SCALE = 20.0000' / in.	CHECKED - JMS	REVISED -
PLOT DATE = 2/27/2020	DATE - 01/13/2020	REVISED -

STATE OF ILLINOIS
 DEPARTMENT OF TRANSPORTATION

CROSS SECTIONS
 BOLZ ROAD

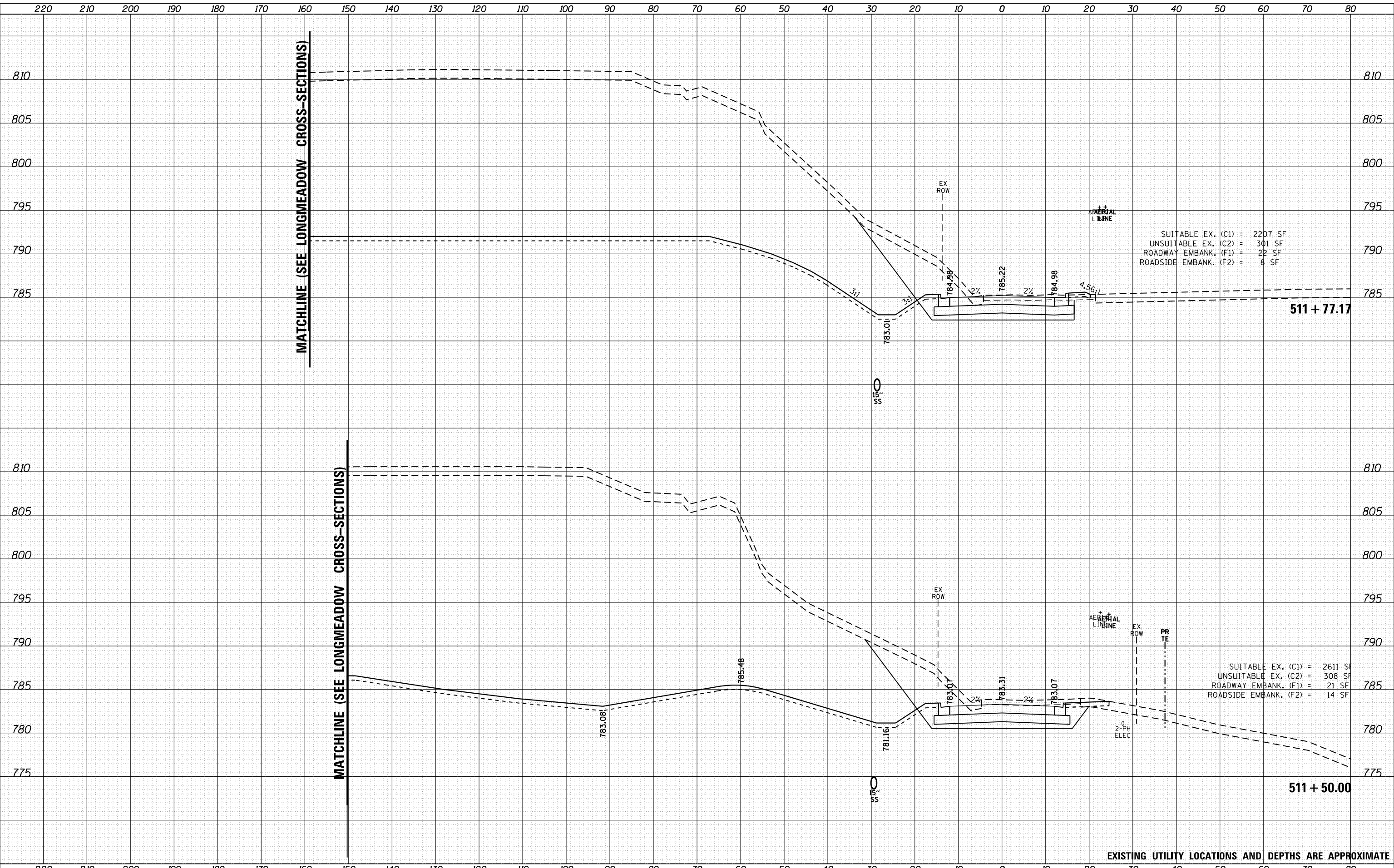
SCALE: 1"=10'/5' SHEET 7 OF 28 SHEETS STA. TO STA.

F.A.U. RTE.	SECTION	COUNTY	TOTAL SHEETS	SHEET NO.
2289	18-00215-21-BR	KANE	415	377
CONTRACT NO.			61G02	
ILLINOIS FED. AID PROJECT XGDF(875)				

DATE	
BY	
FINAL SURVEY	SURVEYED
NOTE BOOK	PLOTTED
NO.	TEMPLATE
	AREAS CHECKED

DATE	
BY	
ORIGINAL SURVEY	SURVEYED
NOTE BOOK	PLOTTED
NO.	TEMPLATE
	AREAS CHECKED

FILE NAME = L:\VANCE\13296-02_Longmeadow\Proj_D\on\CCDD_Sheets\SectionC-sh1-ss-Bolz.dgn



USER NAME = Ed Davis	DESIGNED - PFR	REVISD -
	DRAWN - PFR	REVISD -
PLOT SCALE = 20.0000' / in.	CHECKED - JMS	REVISD -
PLOT DATE = 2/27/2020	DATE - 01/13/2020	REVISD -

STATE OF ILLINOIS
DEPARTMENT OF TRANSPORTATION

CROSS SECTIONS
BOLZ ROAD

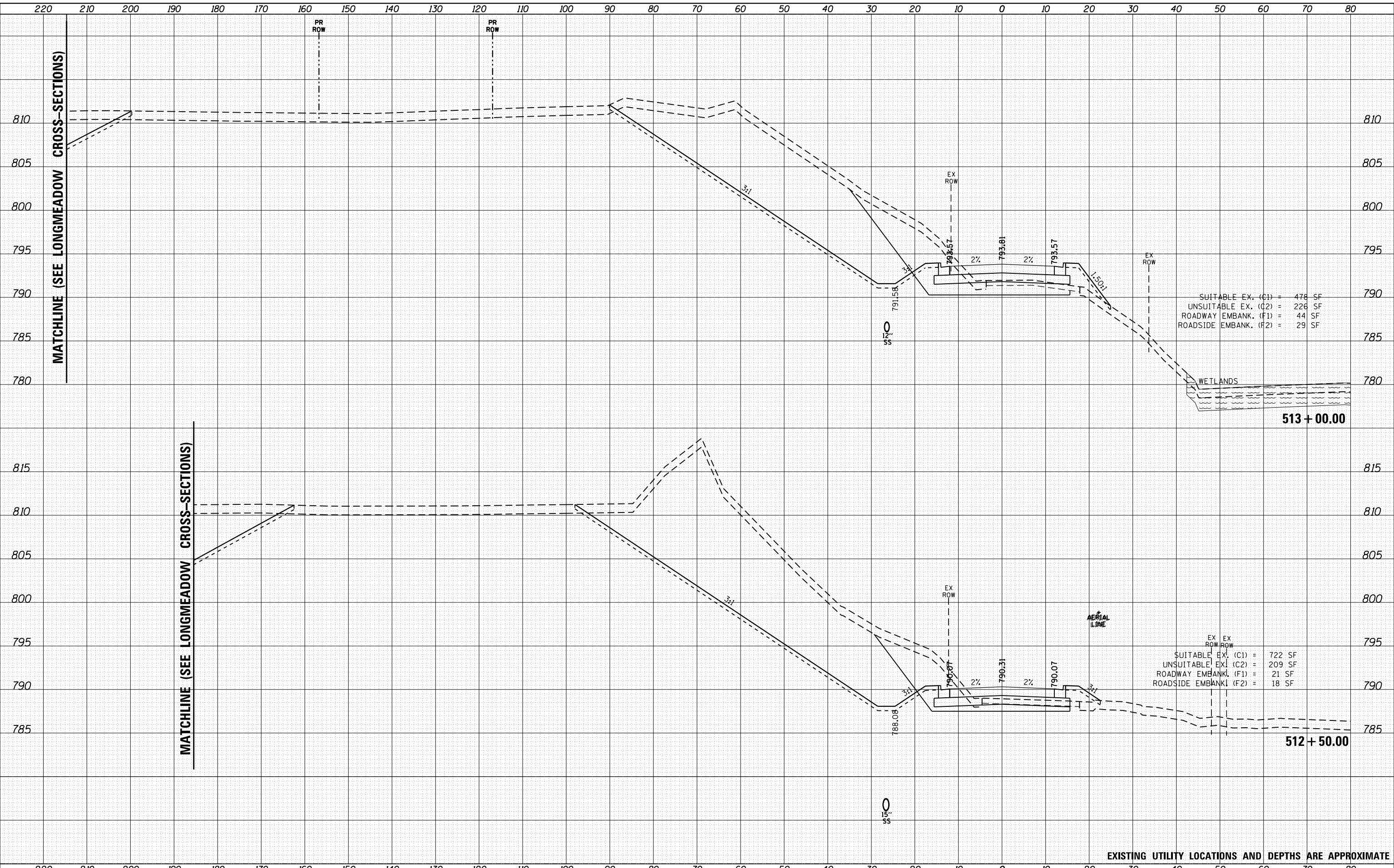
SCALE: 1"=10'/5' SHEET 8 OF 28 SHEETS STA. TO STA.

F.A.U. RTE.	SECTION	COUNTY	TOTAL SHEETS	SHEET NO.
2289	18-00215-21-BR	KANE	415	378
CONTRACT NO.			61G02	
ILLINOIS FED. AID PROJECT XGDF(875)				

DATE	
BY	
FINAL SURVEY	SURVEYED
NOTE BOOK	PLOTTED
NO.	AREAS CHECKED

DATE	
BY	
ORIGINAL SURVEY	SURVEYED
NOTE BOOK	PLOTTED
NO.	AREAS CHECKED

FILE NAME = L:\A\NEC\13296-02\Longmeadow\Proj\Draw\CADD\Sheets\SectionC-shr-vac-Bolz.dgn



SUITABLE EX. (C1) = 478 SF
 UNSUITABLE EX. (C2) = 226 SF
 ROADWAY EMBANK. (F1) = 44 SF
 ROADSIDE EMBANK. (F2) = 29 SF

SUITABLE EX. (C1) = 722 SF
 UNSUITABLE EX. (C2) = 209 SF
 ROADWAY EMBANK. (F1) = 21 SF
 ROADSIDE EMBANK. (F2) = 18 SF

EXISTING UTILITY LOCATIONS AND DEPTHS ARE APPROXIMATE



USER NAME = Ed Davis	DESIGNED - PFR	REVISIED -
	DRAWN - PFR	REVISIED -
PLOT SCALE = 20.0000' / in.	CHECKED - JMS	REVISIED -
PLOT DATE = 2/27/2020	DATE - 01/13/2020	REVISIED -

STATE OF ILLINOIS
 DEPARTMENT OF TRANSPORTATION

CROSS SECTIONS
 BOLZ ROAD

SCALE: 1"=10'/5' SHEET 9 OF 28 SHEETS STA. TO STA.

F.A.U. RTE.	SECTION	COUNTY	TOTAL SHEETS	SHEET NO.
2289	18-00215-21-BR	KANE	415	379
CONTRACT NO.			61G02	
ILLINOIS FED. AID PROJECT XGDF(875)				

DATE	
BY	
FINAL SURVEY NO.	
SURVEYED PLOTTED AREAS CHECKED	
NOTE BOOK	
TEMPLATE	
AREAS CHECKED	

DATE	
BY	
ORIGINAL SURVEY NO.	
SURVEYED PLOTTED AREAS CHECKED	
NOTE BOOK	
TEMPLATE	
AREAS CHECKED	

FILE NAME = L:\VANCE\13296-02_Longmeadow\Proj_Don\ACADD_Sheets\SectionC-shr-vac-Bolz.dgn



SUITABLE EX. (C1) = 408 SF
 UNSUITABLE EX. (C2) = 268 SF
 ROADWAY EMBANK. (F1) = 36 SF
 ROADSIDE EMBANK. (F2) = 22 SF

513 + 50.00

EXISTING UTILITY LOCATIONS AND DEPTHS ARE APPROXIMATE



USER NAME = Ed Davis	DESIGNED - PFR	REVISED -
	DRAWN - PFR	REVISED -
PLOT SCALE = 20.0000' / in.	CHECKED - JMS	REVISED -
PLOT DATE = 2/27/2020	DATE - 01/13/2020	REVISED -

STATE OF ILLINOIS
 DEPARTMENT OF TRANSPORTATION

CROSS SECTIONS
 BOLZ ROAD

SCALE: 1"=10'/5' SHEET 10 OF 28 SHEETS STA. TO STA.

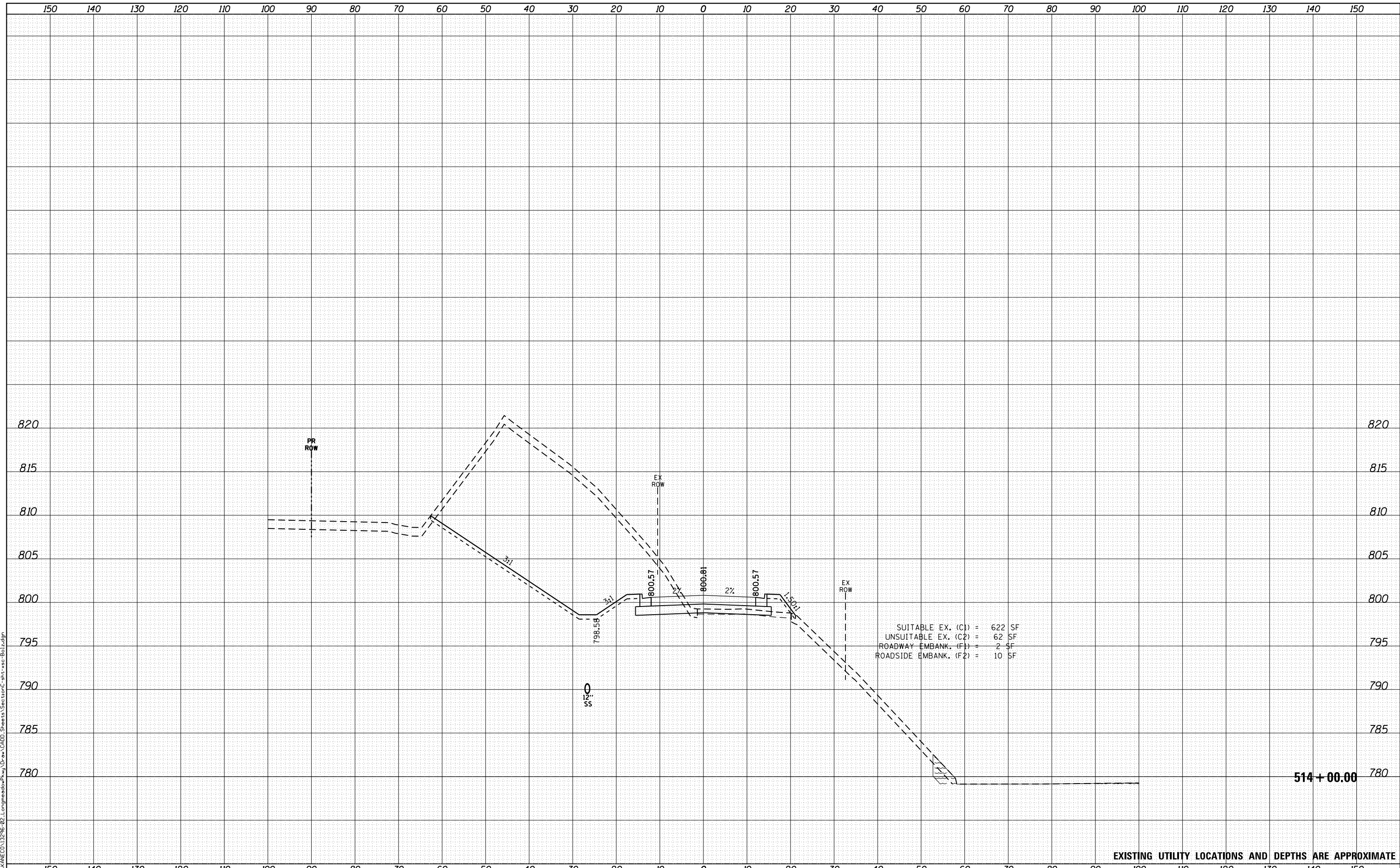
F.A.U. RTE.	SECTION	COUNTY	TOTAL SHEETS	SHEET NO.
2289	18-00215-21-BR	KANE	415	380
CONTRACT NO. 61G02				

ILLINOIS FED. AID PROJECT XGDF(875)

DATE	
BY	
SURVEYED	
PLOTTED	
TEMPLATE	
AREAS	
CHECKED	
FINAL SURVEY	
NOTE BOOK	
NO.	

DATE	
BY	
SURVEYED	
PLOTTED	
TEMPLATE	
AREAS	
CHECKED	
ORIGINAL SURVEY	
NOTE BOOK	
NO.	

FILE NAME = L:\VANCE\13296-02_LongmeadowPkwy_Don\ACADD\Sheets\SectionC-sh1-18-Bolz.dgn



SUITABLE EX. (C1) = 622 SF
 UNSUITABLE EX. (C2) = 62 SF
 ROADWAY EMBANK. (F1) = 2 SF
 ROADSIDE EMBANK. (F2) = 10 SF

514 + 00.00

EXISTING UTILITY LOCATIONS AND DEPTHS ARE APPROXIMATE



USER NAME = Ed Davis	DESIGNED - PFR	REVISIED -
	DRAWN - PFR	REVISIED -
PLOT SCALE = 20.0000' / in.	CHECKED - JMS	REVISIED -
PLOT DATE = 2/27/2020	DATE - 01/13/2020	REVISIED -

STATE OF ILLINOIS
 DEPARTMENT OF TRANSPORTATION

CROSS SECTIONS
 BOLZ ROAD

SCALE: 1"=10'/5' SHEET 11 OF 28 SHEETS STA. TO STA.

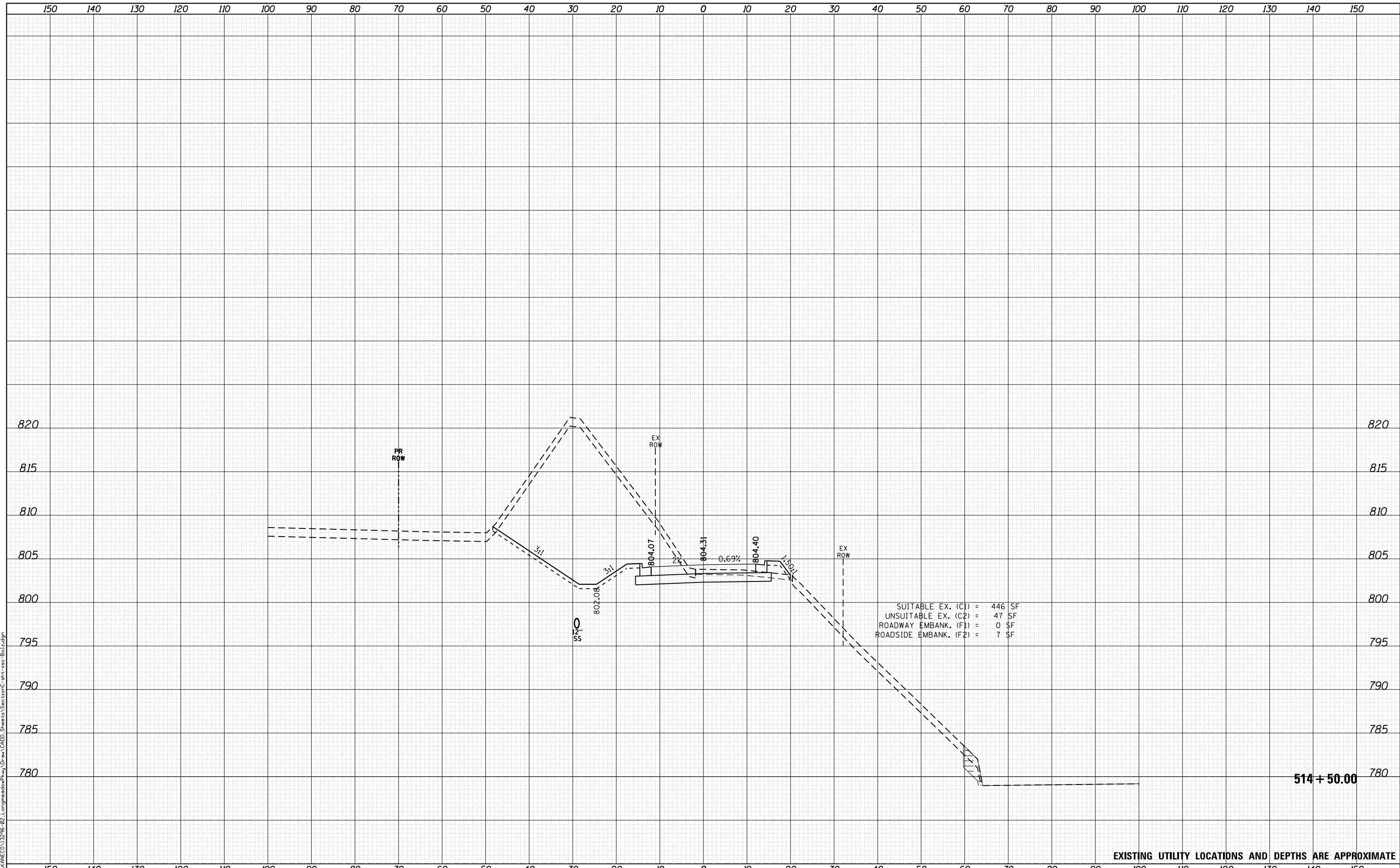
F.A.U. RTE.	SECTION	COUNTY	TOTAL SHEETS	SHEET NO.
2289	18-00215-21-BR	KANE	415	381
CONTRACT NO.			61G02	

ILLINOIS FED. AID PROJECT XGDF(875)

DATE	
BY	
FINAL SURVEY	SURVEYED
NOTE BOOK	PLOTTED
NO.	TEMPLATE
	AREAS CHECKED
	AREAS CHECKED

DATE	
BY	
ORIGINAL SURVEY	SURVEYED
NOTE BOOK	PLOTTED
NO.	TEMPLATE
	AREAS CHECKED
	AREAS CHECKED

FILE NAME = L:\VANCE\13296-02-Longmeadow\Proj\Draw\ACADD\Sheets\SectionC-sh1-sec-Bolz.dgn



SUITABLE EX. (C1)	=	446	SF
UNSUITABLE EX. (C2)	=	47	SF
ROADWAY EMBANK. (F1)	=	0	SF
ROADSIDE EMBANK. (F2)	=	7	SF

514 + 50.00

EXISTING UTILITY LOCATIONS AND DEPTHS ARE APPROXIMATE



USER NAME = Ed Davis	DESIGNED - PFR	REVISIED -
	DRAWN - PFR	REVISIED -
PLOT SCALE = 20.0000' / in.	CHECKED - JMS	REVISIED -
PLOT DATE = 2/27/2020	DATE - 01/13/2020	REVISIED -

STATE OF ILLINOIS
DEPARTMENT OF TRANSPORTATION

CROSS SECTIONS
BOLZ ROAD

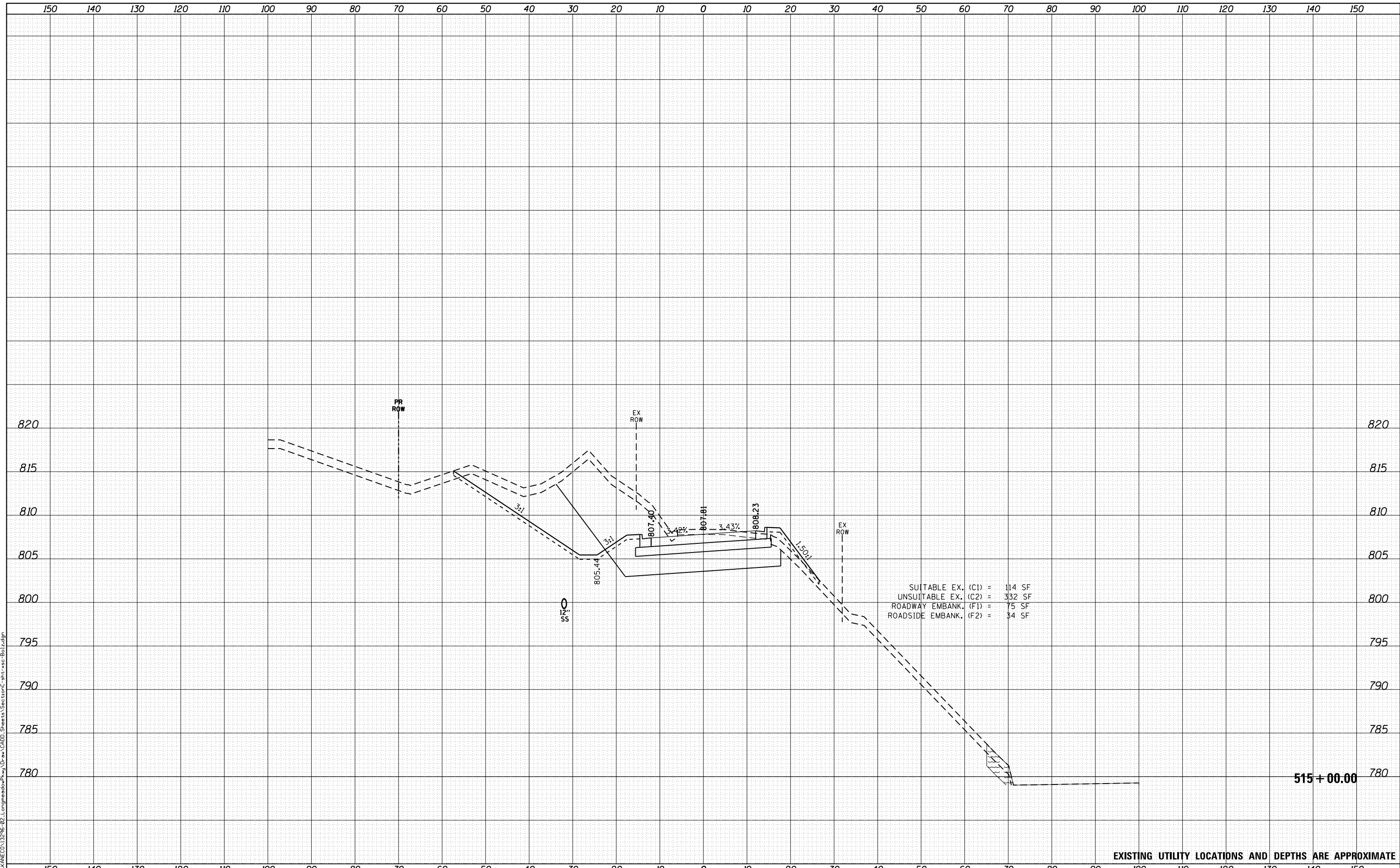
SCALE: 1"=10'/5' SHEET 12 OF 28 SHEETS STA. TO STA.

F.A.U. RTE.	SECTION	COUNTY	TOTAL SHEETS	SHEET NO.
2289	18-00215-21-BR	KANE	415	382
CONTRACT NO.			61G02	
ILLINOIS FED. AID PROJECT XGDF(875)				

DATE	
BY	
SURVEYED	
PLOTTED	
TEMPLATE	
AREAS CHECKED	
FINAL SURVEY NOTE BOOK NO.	

DATE	
BY	
ORIGINAL SURVEY NOTE BOOK NO.	
SURVEYED	
PLOTTED	
TEMPLATE	
AREAS CHECKED	

FILE NAME = L:\VANCE\13296-02_LongmeadowPkwy_Don\ACADD\Sheets\SectionC-sh1-ssc-Bolzdgn



EXISTING UTILITY LOCATIONS AND DEPTHS ARE APPROXIMATE



USER NAME = Ed Davis	DESIGNED - PFR	REVISED -
	DRAWN - PFR	REVISED -
PLOT SCALE = 20.0000' / in.	CHECKED - JMS	REVISED -
PLOT DATE = 2/27/2020	DATE - 01/13/2020	REVISED -

STATE OF ILLINOIS
DEPARTMENT OF TRANSPORTATION

CROSS SECTIONS
BOLZ ROAD

SCALE: 1"=10'/5' SHEET 13 OF 28 SHEETS STA. TO STA.

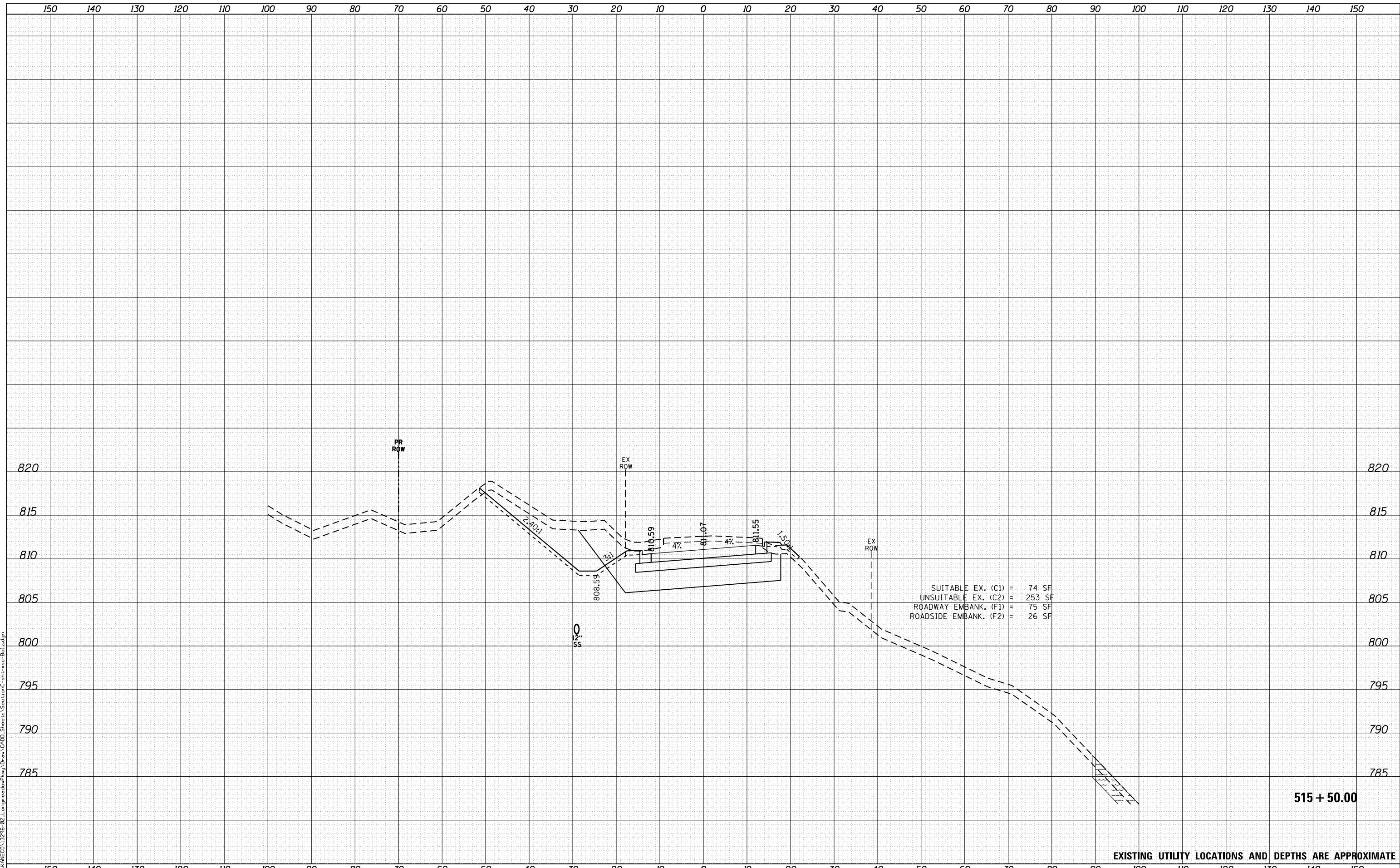
F.A.U. RTE.	SECTION	COUNTY	TOTAL SHEETS	SHEET NO.
2289	18-00215-21-BR	KANE	415	383
CONTRACT NO. 61G02				

ILLINOIS FED. AID PROJECT XGDF(875)

DATE	
BY	
FINAL SURVEY NO.	
SURVEYED AREAS CHECKED	
PLOTTED TEMPLATE	
NOTE BOOK AREAS CHECKED	

DATE	
BY	
ORIGINAL SURVEY NO.	
SURVEYED AREAS CHECKED	
PLOTTED TEMPLATE	
NOTE BOOK AREAS CHECKED	

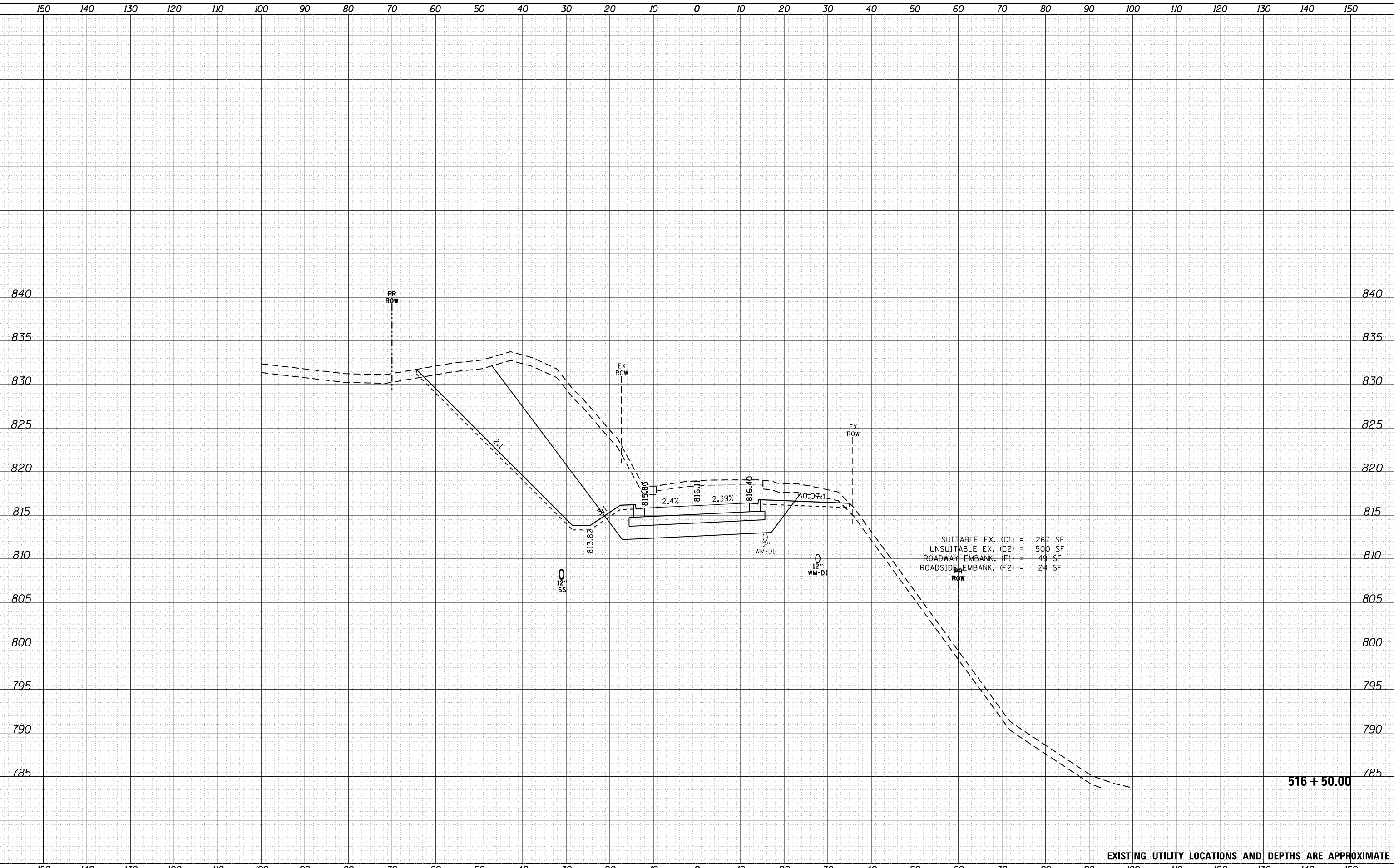
FILE NAME = L:\VANCE\13296-02.Longsprings\Proj\Draw\CADD\Sheets\SectionC-shr-sec-Bolz.dgn



DATE	
BY	
SURVEYED	
PLOTTED	
TEMPLATE	
AREAS CHECKED	
FINAL SURVEY NO.	
NOTE BOOK NO.	
AREAS CHECKED	

DATE	
BY	
SURVEYED	
PLOTTED	
TEMPLATE	
AREAS CHECKED	
ORIGINAL SURVEY NO.	
NOTE BOOK NO.	
AREAS CHECKED	

FILE NAME: L:\VANCE\13296-02.Longsprings\Proj\Drawings\CADD\Sheets\Section\csh1.vac-Bolz.dgn



SUITABLE EX. (C1) = 267 SF
 UNSUITABLE EX. (C2) = 500 SF
 ROADWAY EMBANK. (F1) = 49 SF
 ROADSIDE EMBANK. (F2) = 24 SF

EXISTING UTILITY LOCATIONS AND DEPTHS ARE APPROXIMATE



USER NAME	= Ed Davis
DESIGNED	- PFR
DRAWN	- PFR
CHECKED	- JMS
DATE	- 01/13/2020
REVISIONS	
REVISIONS	
REVISIONS	
REVISIONS	

STATE OF ILLINOIS
 DEPARTMENT OF TRANSPORTATION

CROSS SECTIONS
 BOLZ ROAD

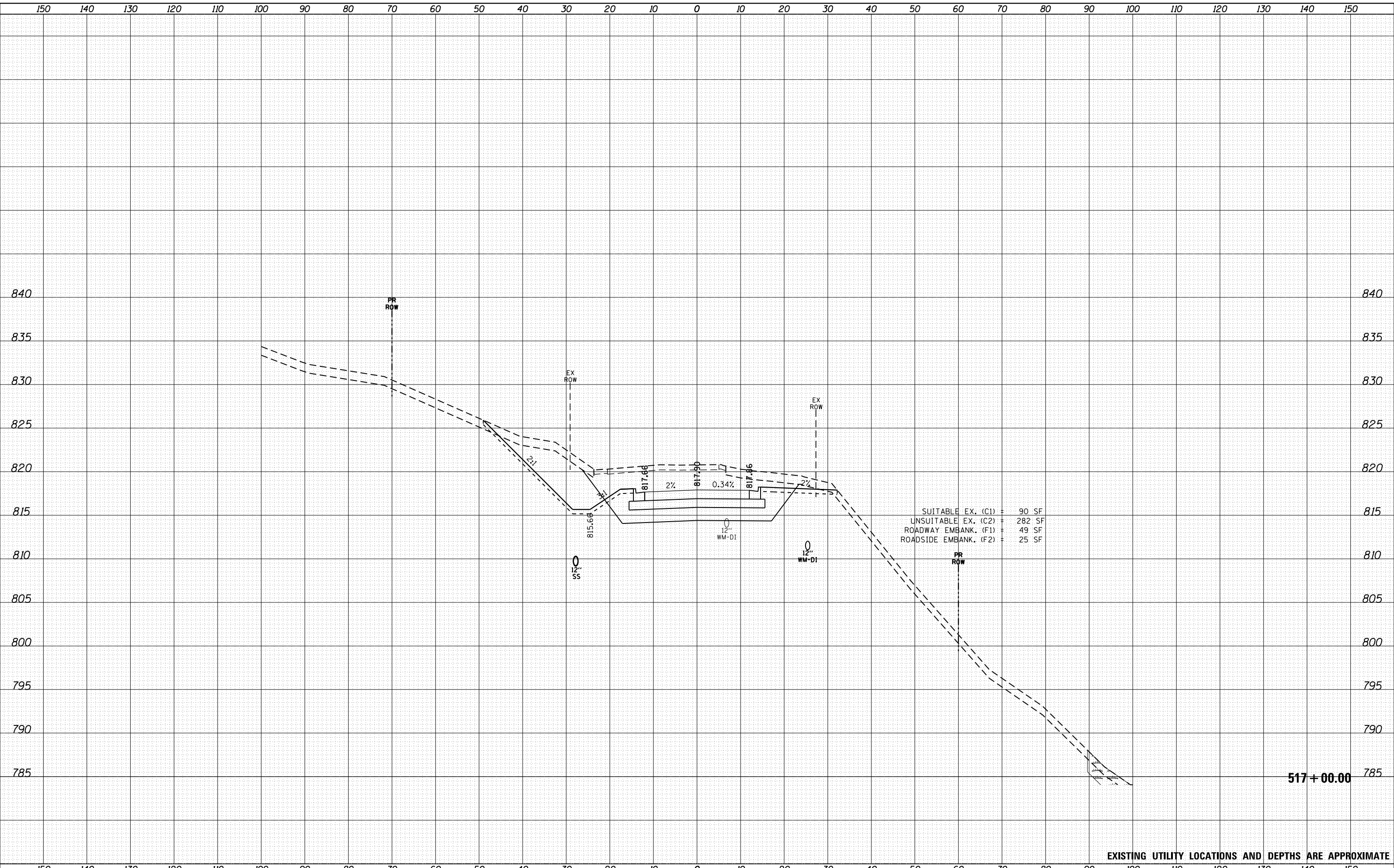
SCALE: 1"=10'/5' SHEET 16 OF 28 SHEETS STA. TO STA.

F.A.U. RTE.	SECTION	COUNTY	TOTAL SHEETS	SHEET NO.
2289	18-00215-21-BR	KANE	415	386
CONTRACT NO.			61G02	
ILLINOIS FED. AID PROJECT XGDF(875)				

DATE	
BY	
SURVEYED	
PLOTTED	
TEMPLATE	
AREAS CHECKED	
FINAL SURVEY NOTE BOOK NO.	

DATE	
BY	
SURVEYED	
PLOTTED	
TEMPLATE	
AREAS CHECKED	
ORIGINAL SURVEY NOTE BOOK NO.	

FILE NAME = L:\VANCE\13296-02-Longmeadow\Key\Drawn\CADD\Sheets\SectionC-sh1-ss-Bolz.dgn



SUITABLE EX. (C1)	=	90 SF
UNSUITABLE EX. (C2)	=	282 SF
ROADWAY EMBANK. (F1)	=	49 SF
ROADSIDE EMBANK. (F2)	=	25 SF

EXISTING UTILITY LOCATIONS AND DEPTHS ARE APPROXIMATE



USER NAME = Ed Davis	DESIGNED - PFR	REVISIED -
	DRAWN - PFR	REVISIED -
PLOT SCALE = 20.0000' / in.	CHECKED - JMS	REVISIED -
PLOT DATE = 2/27/2020	DATE - 01/13/2020	REVISIED -

STATE OF ILLINOIS
DEPARTMENT OF TRANSPORTATION

CROSS SECTIONS
BOLZ ROAD

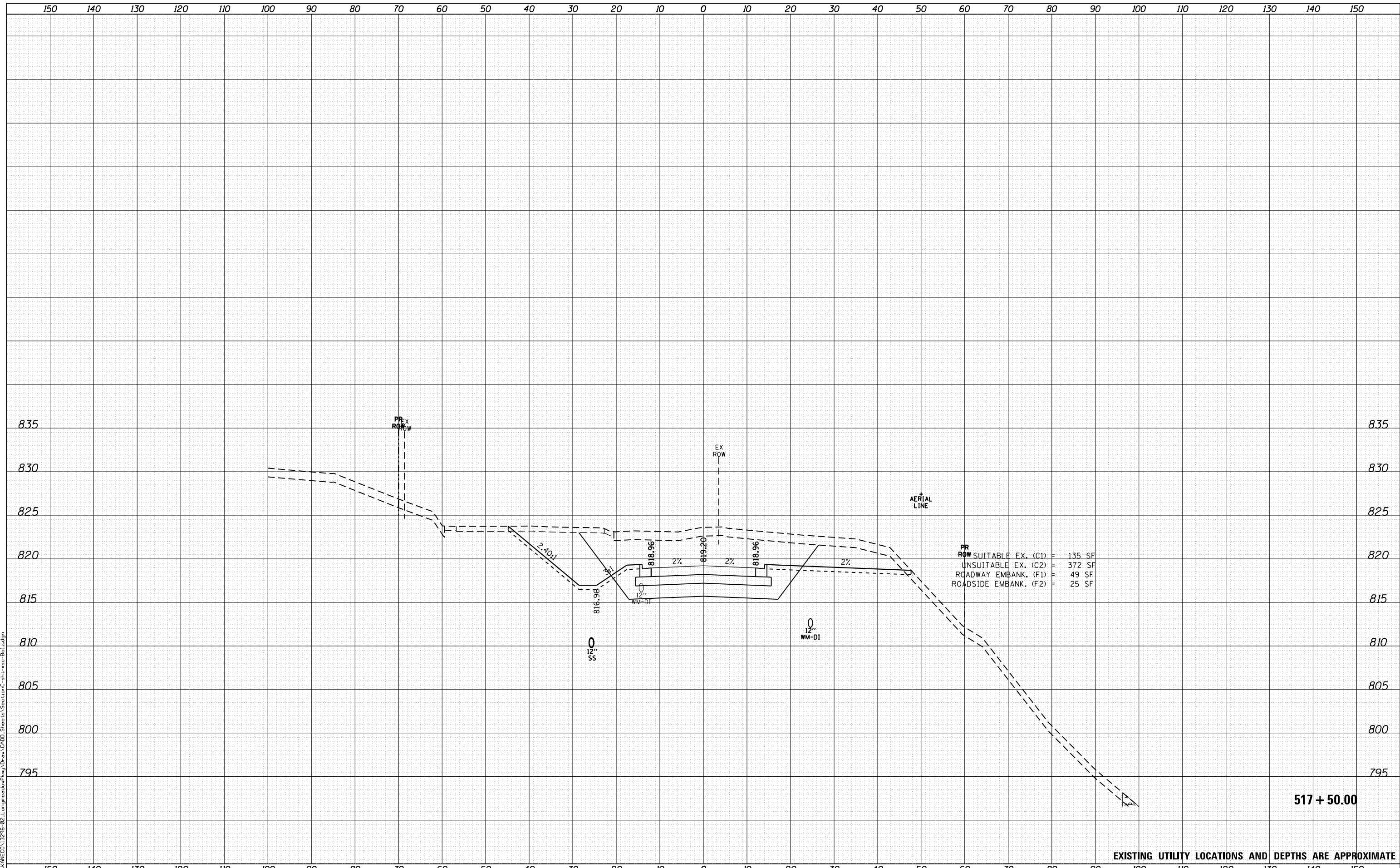
SCALE: 1"=10'/5' SHEET 17 OF 28 SHEETS STA. TO STA.

F.A.U. RTE.	SECTION	COUNTY	TOTAL SHEETS	SHEET NO.
2289	18-00215-21-BR	KANE	415	387
CONTRACT NO.			61G02	
ILLINOIS FED. AID PROJECT XGDF(875)				

DATE	
BY	
SURVEYED	
PLOTTED	
TEMPLATE	
AREAS CHECKED	
FINAL SURVEY NOTE BOOK NO.	

DATE	
BY	
SURVEYED	
PLOTTED	
TEMPLATE	
AREAS CHECKED	
ORIGINAL SURVEY NOTE BOOK NO.	

FILE NAME = L:\VANCE\13296-02_LongmeadowPkwy_Don\ACADD\Sheets\SectionC-sh1-ssc-Bolz.dgn



517 + 50.00

EXISTING UTILITY LOCATIONS AND DEPTHS ARE APPROXIMATE



USER NAME = Ed Davis	DESIGNED - PFR	REVISIED -
	DRAWN - PFR	REVISIED -
PLOT SCALE = 20.0000' / in.	CHECKED - JMS	REVISIED -
PLOT DATE = 2/27/2020	DATE - 01/13/2020	REVISIED -

STATE OF ILLINOIS
DEPARTMENT OF TRANSPORTATION

CROSS SECTIONS
BOLZ ROAD

SCALE: 1"=10'/5' SHEET 18 OF 28 SHEETS STA. TO STA.

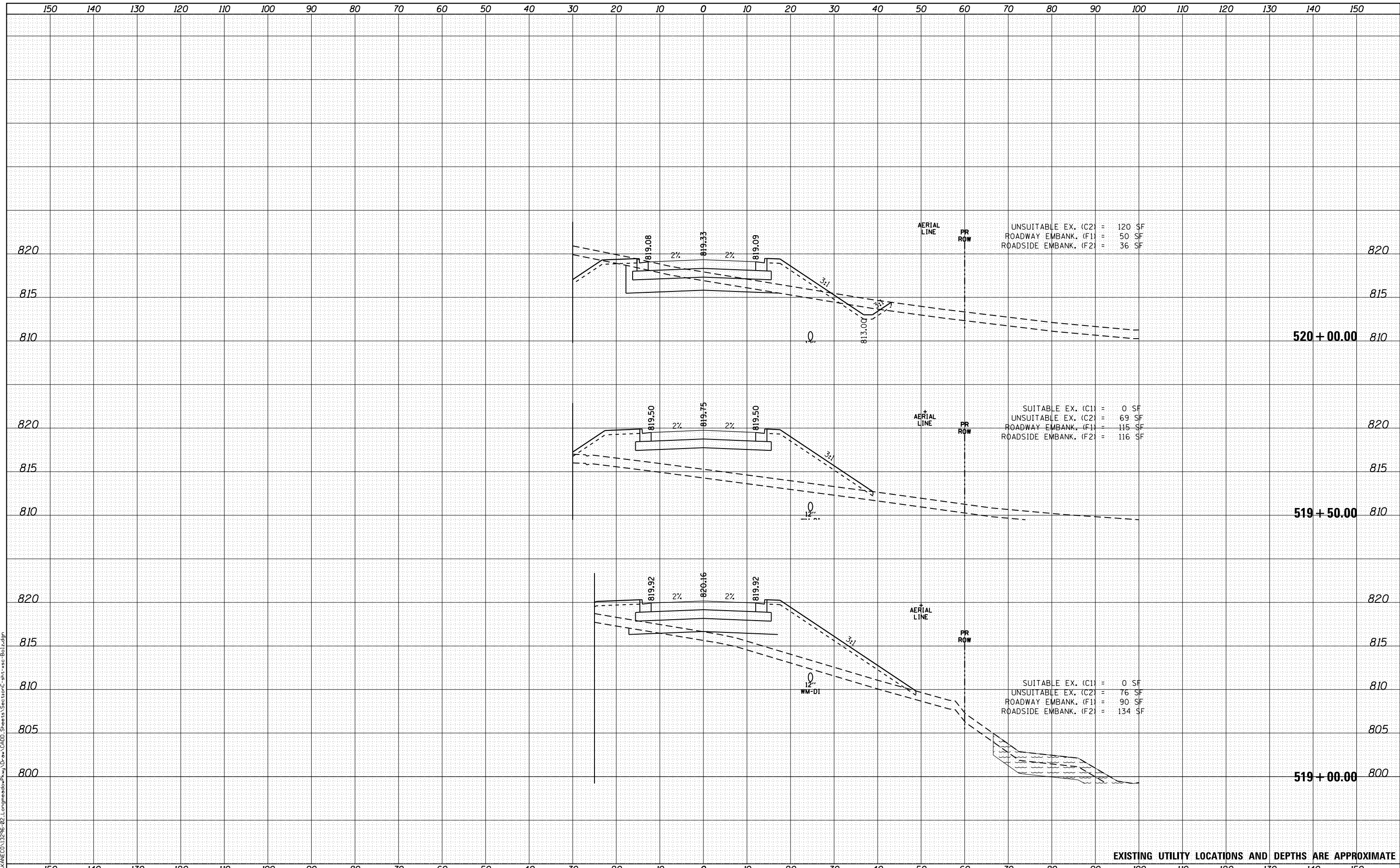
F.A.U. RTE.	SECTION	COUNTY	TOTAL SHEETS	SHEET NO.
2289	18-00215-21-BR	KANE	415	388
CONTRACT NO.			61G02	

ILLINOIS FED. AID PROJECT XGDF(875)

DATE	
BY	
ORIGINAL SURVEY NO.	
SURVEYED PLOTTED AREAS CHECKED	
FINAL SURVEY NO.	
NOTE BOOK NO.	
PLATE AREAS CHECKED	

DATE	
BY	
ORIGINAL SURVEY NO.	
SURVEYED PLOTTED AREAS CHECKED	
FINAL SURVEY NO.	
NOTE BOOK NO.	
PLATE AREAS CHECKED	

FILE NAME: L:\VANCE\13296-02-Longmeadow\Proj\Draw\CADD\Sheets\SectionC-sh1-sec-Bolz.dgn



EXISTING UTILITY LOCATIONS AND DEPTHS ARE APPROXIMATE



USER NAME = Ed Davis	DESIGNED - PFR	REVISIED -
	DRAWN - PFR	REVISIED -
PLOT SCALE = 20.0000' / in.	CHECKED - JMS	REVISIED -
PLOT DATE = 2/27/2020	DATE - 01/13/2020	REVISIED -

STATE OF ILLINOIS
DEPARTMENT OF TRANSPORTATION

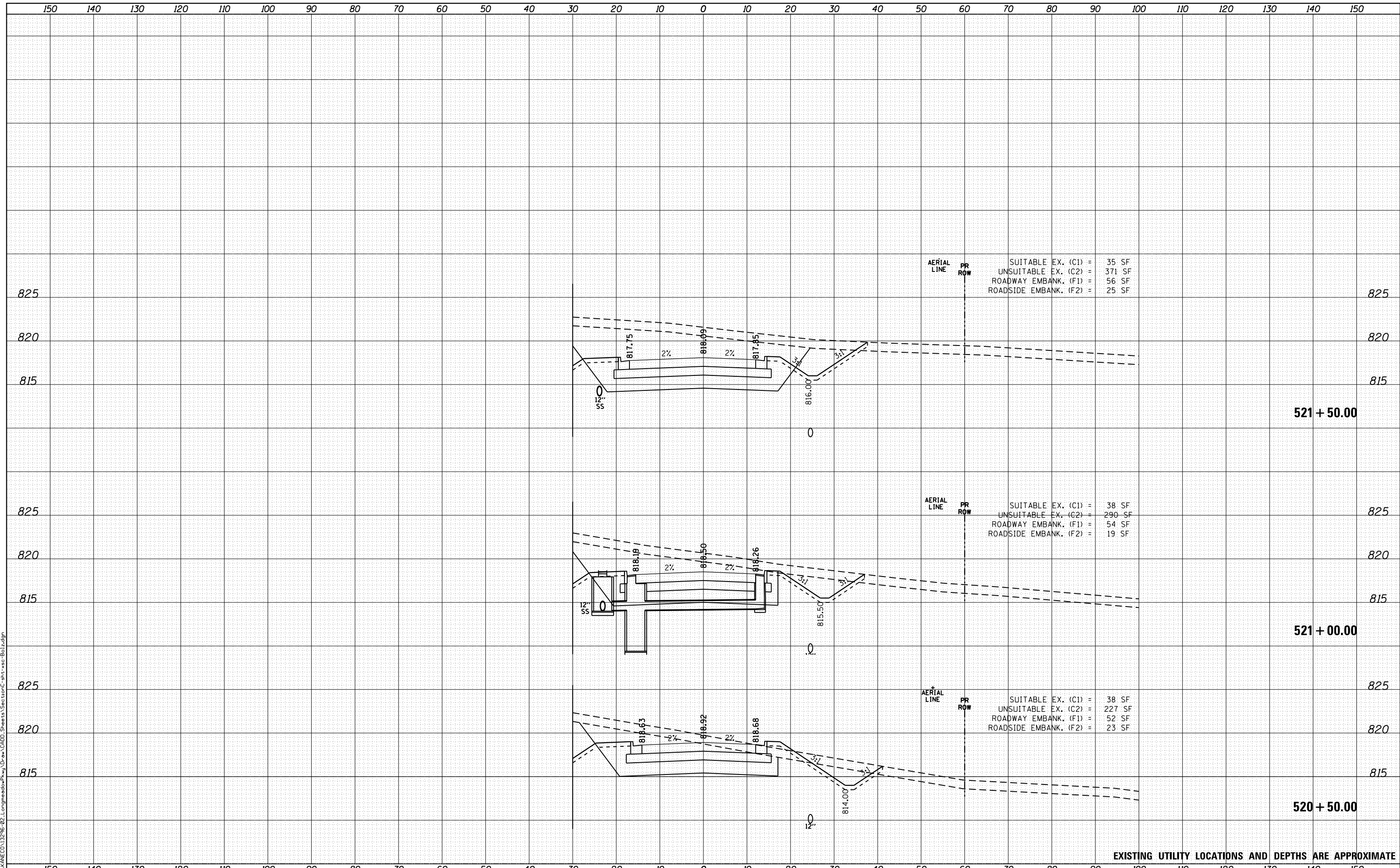
CROSS SECTIONS BOLZ ROAD			
SCALE: 1"=10'/5'	SHEET 20	OF 28 SHEETS	STA. TO STA.

F.A.U. RTE.	SECTION	COUNTY	TOTAL SHEETS	SHEET NO.
2289	18-00215-21-BR	KANE	415	390
CONTRACT NO. 61G02				
ILLINOIS FED. AID PROJECT XGDF(875)				

DATE	
BY	
SURVEYED	
PLOTTED	
TEMPLATE	
AREAS CHECKED	
FINAL SURVEY NO.	
NOTE BOOK NO.	
AREAS CHECKED	

DATE	
BY	
SURVEYED	
PLOTTED	
TEMPLATE	
AREAS CHECKED	
ORIGINAL SURVEY NO.	
NOTE BOOK NO.	
AREAS CHECKED	

FILE NAME = L:\VANCE\13296-02-Longmeadow\Key\Draw\CADD\Sheets\Section\csh1-ss-Bolz.dgn



SUITABLE EX. (C1) = 35 SF
 UNSUITABLE EX. (C2) = 371 SF
 ROADWAY EMBANK. (F1) = 56 SF
 ROADSIDE EMBANK. (F2) = 25 SF

SUITABLE EX. (C1) = 38 SF
 UNSUITABLE EX. (C2) = 290 SF
 ROADWAY EMBANK. (F1) = 54 SF
 ROADSIDE EMBANK. (F2) = 19 SF

SUITABLE EX. (C1) = 38 SF
 UNSUITABLE EX. (C2) = 227 SF
 ROADWAY EMBANK. (F1) = 52 SF
 ROADSIDE EMBANK. (F2) = 23 SF

EXISTING UTILITY LOCATIONS AND DEPTHS ARE APPROXIMATE



USER NAME = Ed Davis	DESIGNED - PFR	REVISED -
	DRAWN - PFR	REVISED -
PLOT SCALE = 20.0000' / in.	CHECKED - JMS	REVISED -
PLOT DATE = 2/27/2020	DATE - 01/13/2020	REVISED -

STATE OF ILLINOIS
 DEPARTMENT OF TRANSPORTATION

CROSS SECTIONS
 BOLZ ROAD
 SCALE: 1"=10'/5' SHEET 21 OF 28 SHEETS STA. TO STA.

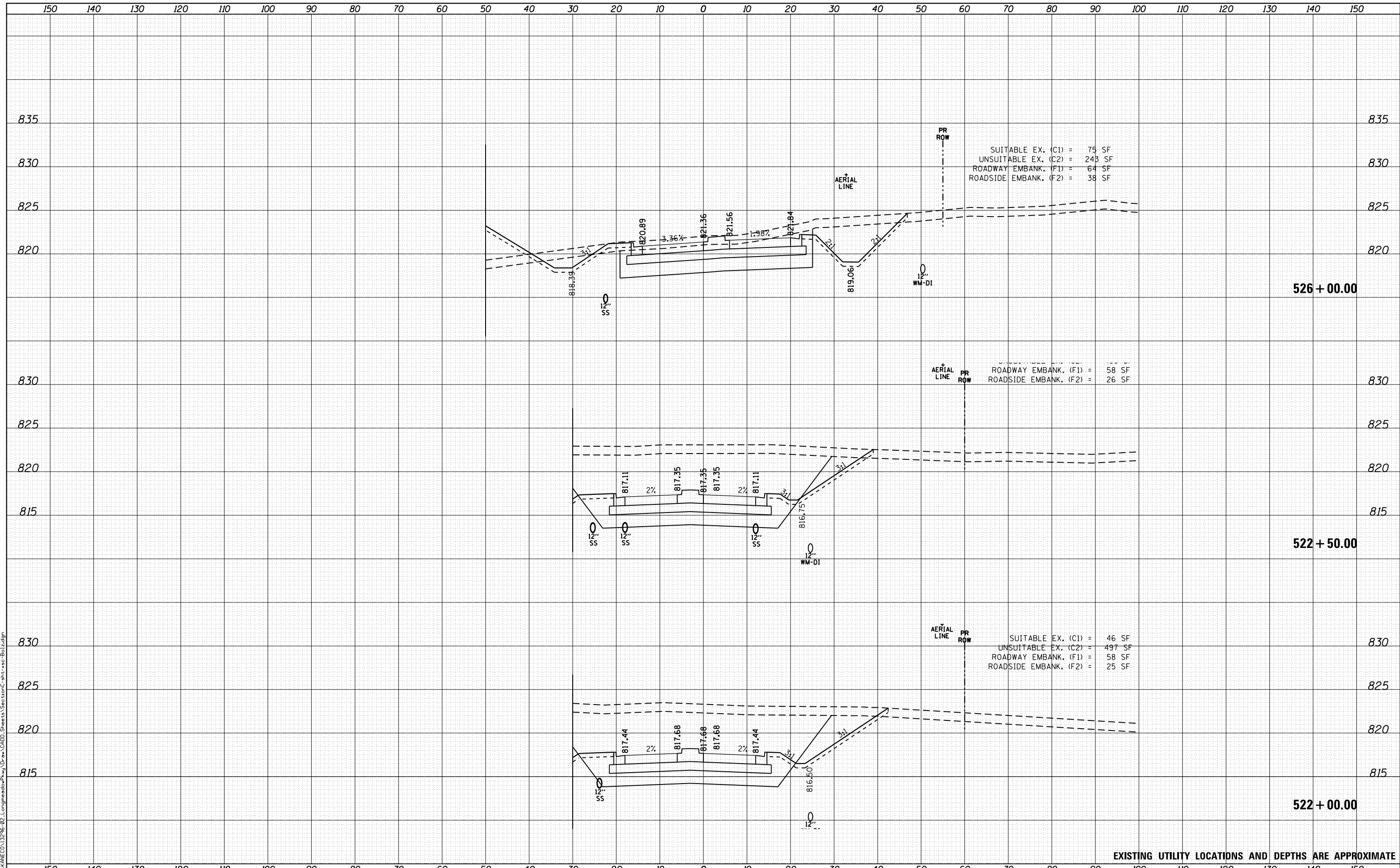
F.A.U. RTE.	SECTION	COUNTY	TOTAL SHEETS	SHEET NO.
2289	18-00215-21-BR	KANE	415	391
CONTRACT NO. 61G02				

ILLINOIS FED. AID PROJECT XGDF(875)

DATE	
BY	
ORIGINAL SURVEY	
PLOTTED	
TEMPLATE	
AREAS CHECKED	
NO.	
FINAL SURVEY	
PLOTTED	
TEMPLATE	
AREAS CHECKED	
NO.	

DATE	
BY	
ORIGINAL SURVEY	
PLOTTED	
TEMPLATE	
AREAS CHECKED	
NO.	
FINAL SURVEY	
PLOTTED	
TEMPLATE	
AREAS CHECKED	
NO.	

FILE NAME : L:\VANCE\13296-02-Longmeadow\Proj\Drawings\CADD\Sheets\SectionC-shr-ss-Bolz.dgn



EXISTING UTILITY LOCATIONS AND DEPTHS ARE APPROXIMATE



USER NAME	= Ed Davis
DESIGNED	- PFR
DRAWN	- PFR
CHECKED	- JMS
DATE	- 01/13/2020
REVISIONS	
REVISED	-
REVISED	-
REVISED	-
REVISED	-

**STATE OF ILLINOIS
DEPARTMENT OF TRANSPORTATION**

**CROSS SECTIONS
BOLZ ROAD**

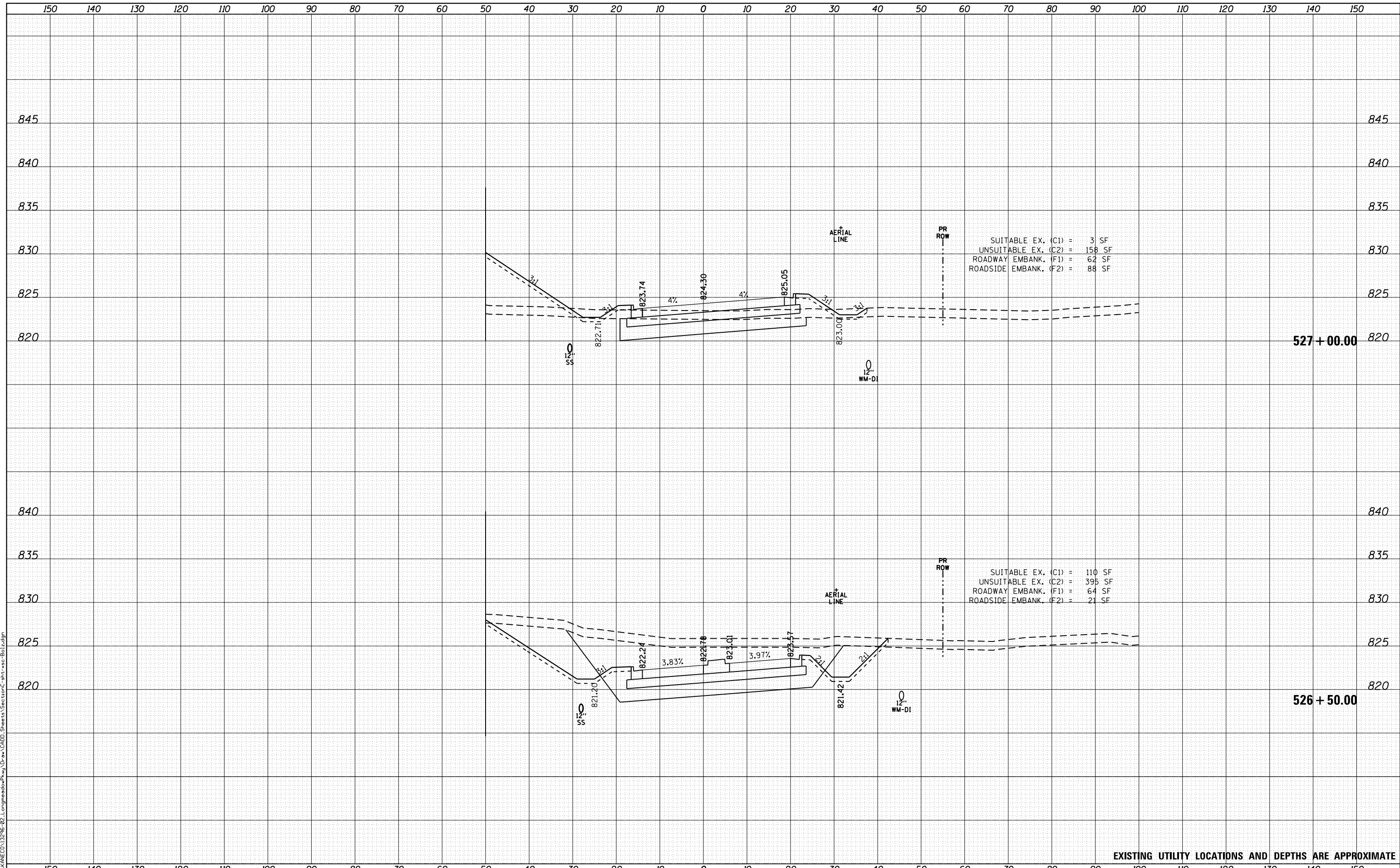
SCALE: 1"=10'/5' SHEET 22 OF 28 SHEETS STA. TO STA.

F.A.U. RTE.	SECTION	COUNTY	TOTAL SHEETS	SHEET NO.
2289	18-00215-21-BR	KANE	415	392
CONTRACT NO.				61G02
ILLINOIS FED. AID PROJECT XGDF(875)				

DATE	
BY	
ORIGINAL SURVEY	
SURVEYED	
PLOTTED	
TEMPLATE	
AREAS CHECKED	
NO.	

DATE	
BY	
ORIGINAL SURVEY	
SURVEYED	
PLOTTED	
TEMPLATE	
AREAS CHECKED	
NO.	

FILE NAME : L:\VANCE\13296-02_Longmeadow\Proj\Draw\CADD\Sheets\SectionC-sh1-ss-Bolz.dgn



EXISTING UTILITY LOCATIONS AND DEPTHS ARE APPROXIMATE



USER NAME : Ed Davis	DESIGNED - PFR	REVISED -
	DRAWN - PFR	REVISED -
PLOT SCALE : 20.0000' / in.	CHECKED - JMS	REVISED -
PLOT DATE : 2/27/2020	DATE - 01/13/2020	REVISED -

STATE OF ILLINOIS
DEPARTMENT OF TRANSPORTATION

CROSS SECTIONS
BOLZ ROAD

SCALE: 1"=10'/5' SHEET 23 OF 28 SHEETS STA. TO STA.

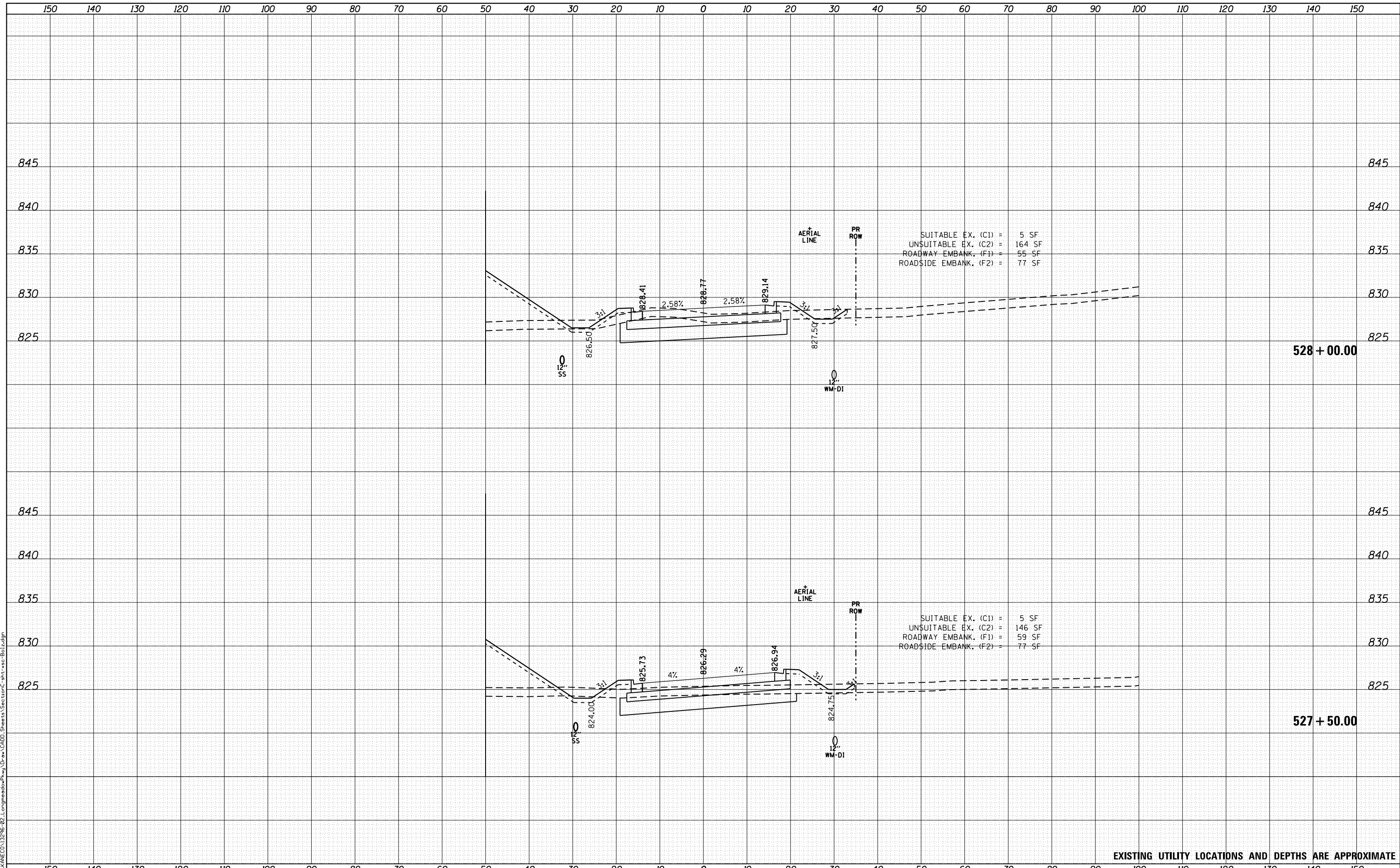
F.A.U. RTE.	SECTION	COUNTY	TOTAL SHEETS	SHEET NO.
2289	18-00215-21-BR	KANE	415	393
			CONTRACT NO. 61G02	

ILLINOIS FED. AID PROJECT XGDF(875)

DATE	
BY	
SURVEYED	
PLOTTED	
TEMPLATE	
AREAS CHECKED	
FINAL SURVEY NOTE BOOK NO.	

DATE	
BY	
SURVEYED	
PLOTTED	
TEMPLATE	
AREAS CHECKED	
ORIGINAL SURVEY NOTE BOOK NO.	

FILE NAME = L:\VANCE\13296-02-Longmeadow\Key\Draw\CCDD\Sheets\SectionC-sh1-sec-Bolz.dgn



SUITABLE EX. (C1) = 5 SF
 UNSUITABLE EX. (C2) = 164 SF
 ROADWAY EMBANK. (F1) = 55 SF
 ROADSIDE EMBANK. (F2) = 77 SF

SUITABLE EX. (C1) = 5 SF
 UNSUITABLE EX. (C2) = 146 SF
 ROADWAY EMBANK. (F1) = 59 SF
 ROADSIDE EMBANK. (F2) = 77 SF

EXISTING UTILITY LOCATIONS AND DEPTHS ARE APPROXIMATE



USER NAME = Ed Davis	DESIGNED - PFR	REVISED -
	DRAWN - PFR	REVISED -
PLOT SCALE = 20.0000' / in.	CHECKED - JMS	REVISED -
PLOT DATE = 2/27/2020	DATE - 01/13/2020	REVISED -

STATE OF ILLINOIS
 DEPARTMENT OF TRANSPORTATION

CROSS SECTIONS
 BOLZ ROAD

SCALE: 1"=10'/5' SHEET 24 OF 28 SHEETS STA. TO STA.

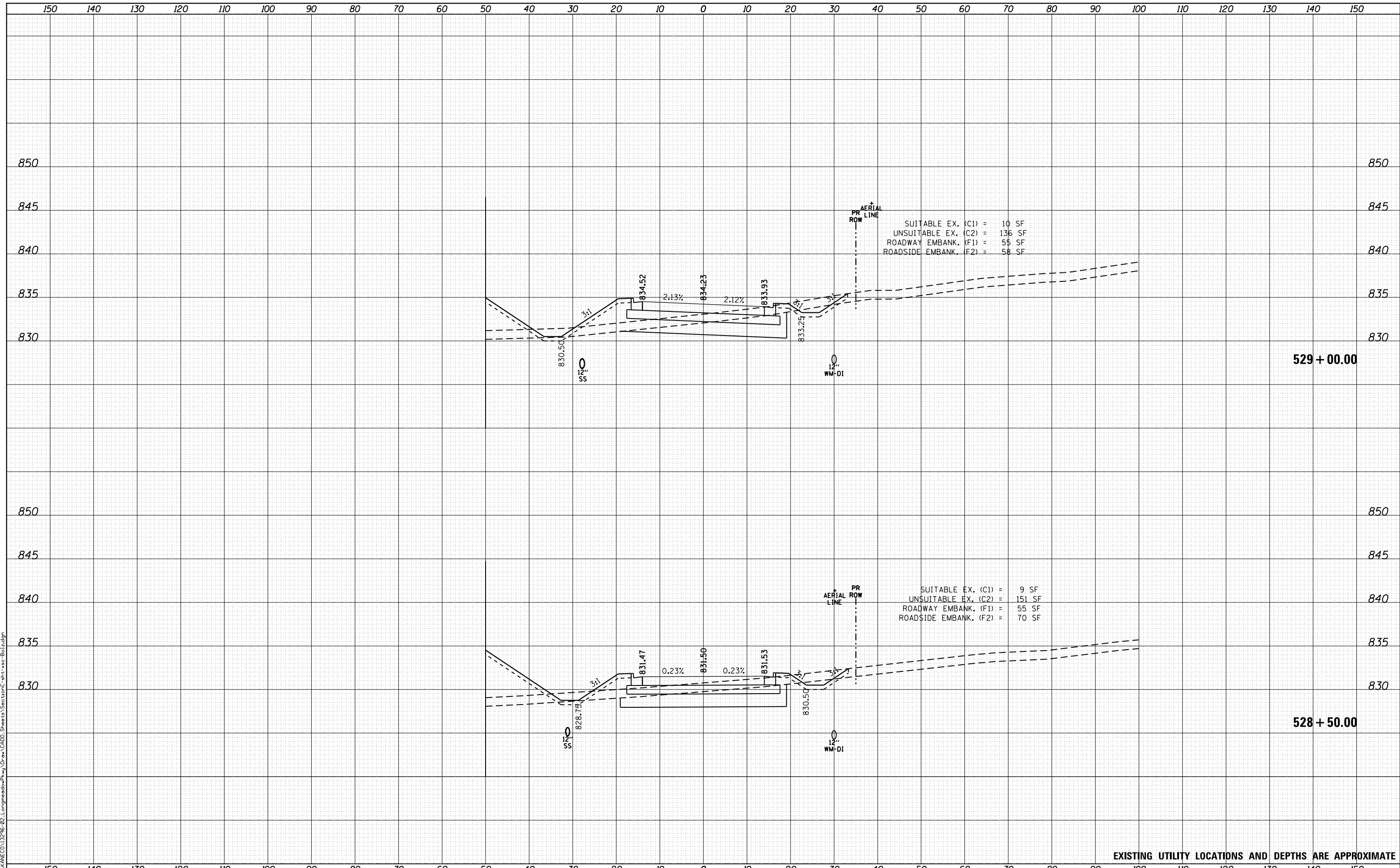
F.A.U. RTE.	SECTION	COUNTY	TOTAL SHEETS	SHEET NO.
2289	18-00215-21-BR	KANE	415	394
CONTRACT NO. 61G02				

ILLINOIS FED. AID PROJECT XGDF(875)

DATE	
BY	
SURVEYED	
PLOTTED	
TEMPLATE	
AREAS CHECKED	
FINAL SURVEY NOTE BOOK NO.	

DATE	
BY	
SURVEYED	
PLOTTED	
TEMPLATE	
AREAS CHECKED	
ORIGINAL SURVEY NOTE BOOK NO.	

FILE NAME = L:\VANCE\13296-02.Longsprings\Proj\Drawings\SectionC-shr-vac-Bolz.dgn



SUITABLE EX. (C1) = 10 SF
 UNSUITABLE EX. (C2) = 136 SF
 ROADWAY EMBANK. (F1) = 55 SF
 ROADSIDE EMBANK. (F2) = 58 SF

SUITABLE EX. (C1) = 9 SF
 UNSUITABLE EX. (C2) = 151 SF
 ROADWAY EMBANK. (F1) = 55 SF
 ROADSIDE EMBANK. (F2) = 70 SF

EXISTING UTILITY LOCATIONS AND DEPTHS ARE APPROXIMATE



USER NAME = Ed Davis	DESIGNED - PFR	REVISED -
	DRAWN - PFR	REVISED -
PLOT SCALE = 20.0000' / in.	CHECKED - JMS	REVISED -
PLOT DATE = 2/27/2020	DATE - 01/13/2020	REVISED -

STATE OF ILLINOIS
 DEPARTMENT OF TRANSPORTATION

CROSS SECTIONS
 BOLZ ROAD

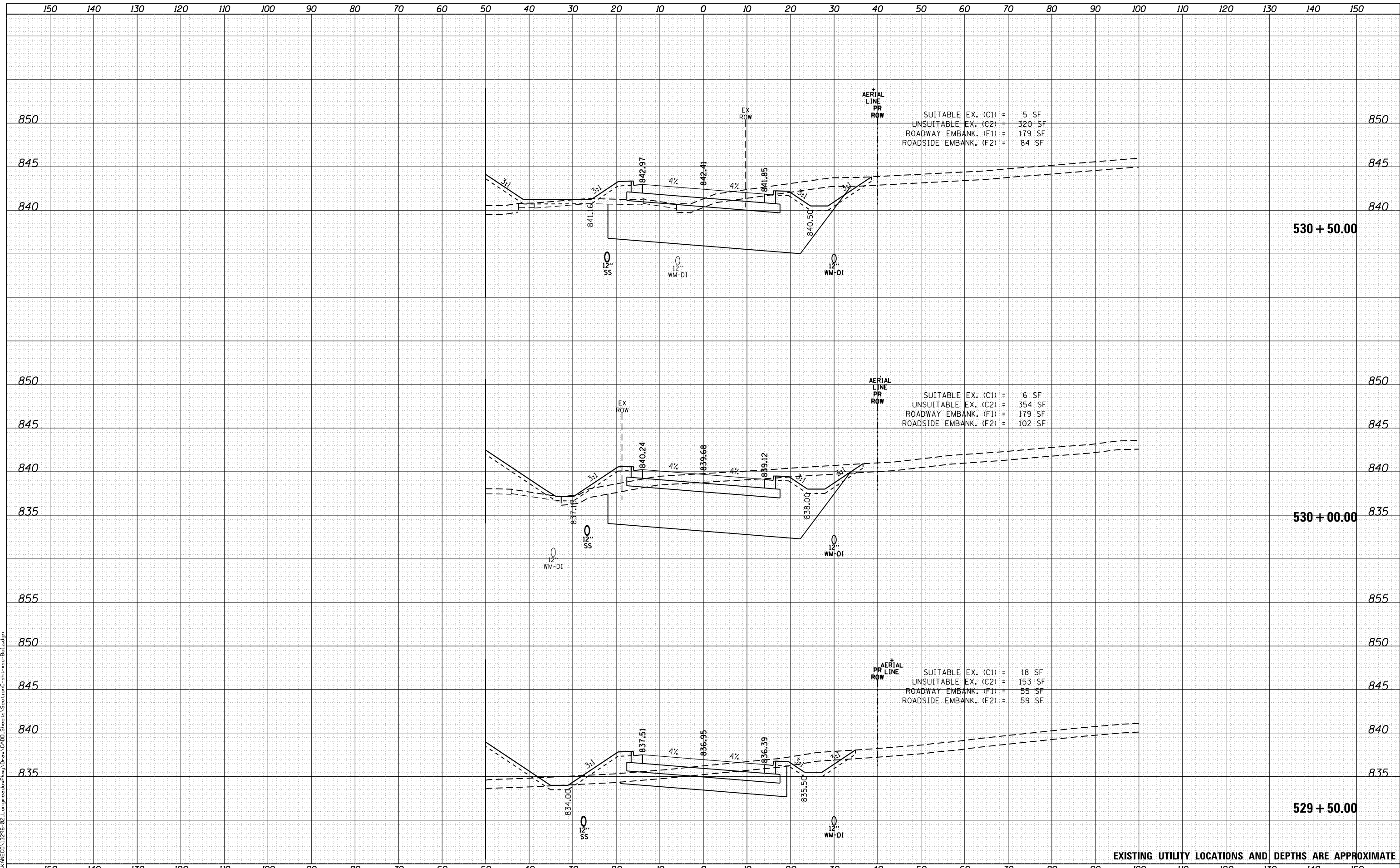
SCALE: 1"=10'/5' SHEET 25 OF 28 SHEETS STA. TO STA.

F.A.U. RTE.	SECTION	COUNTY	TOTAL SHEETS	SHEET NO.
2289	18-00215-21-BR	KANE	415	395
CONTRACT NO.			61G02	
ILLINOIS FED. AID PROJECT XGDF(875)				

DATE	
BY	
SURVEYED	
PLOTTED	
TEMPLATE	
AREAS CHECKED	
FINAL SURVEY NOTE BOOK NO.	

DATE	
BY	
SURVEYED	
PLOTTED	
TEMPLATE	
AREAS CHECKED	
ORIGINAL SURVEY NOTE BOOK NO.	

FILE NAME: L:\VANCE\13296-02-Longmeadow\Proj\Draw\ACADD\Sheets\SectionC-shr-sec-Bolz.dgn



EXISTING UTILITY LOCATIONS AND DEPTHS ARE APPROXIMATE



USER NAME = Ed Davis	DESIGNED - PFR	REVISED -
	DRAWN - PFR	REVISED -
PLOT SCALE = 20.0000' / in.	CHECKED - JMS	REVISED -
PLOT DATE = 2/27/2020	DATE - 01/13/2020	REVISED -

STATE OF ILLINOIS
DEPARTMENT OF TRANSPORTATION

CROSS SECTIONS
BOLZ ROAD

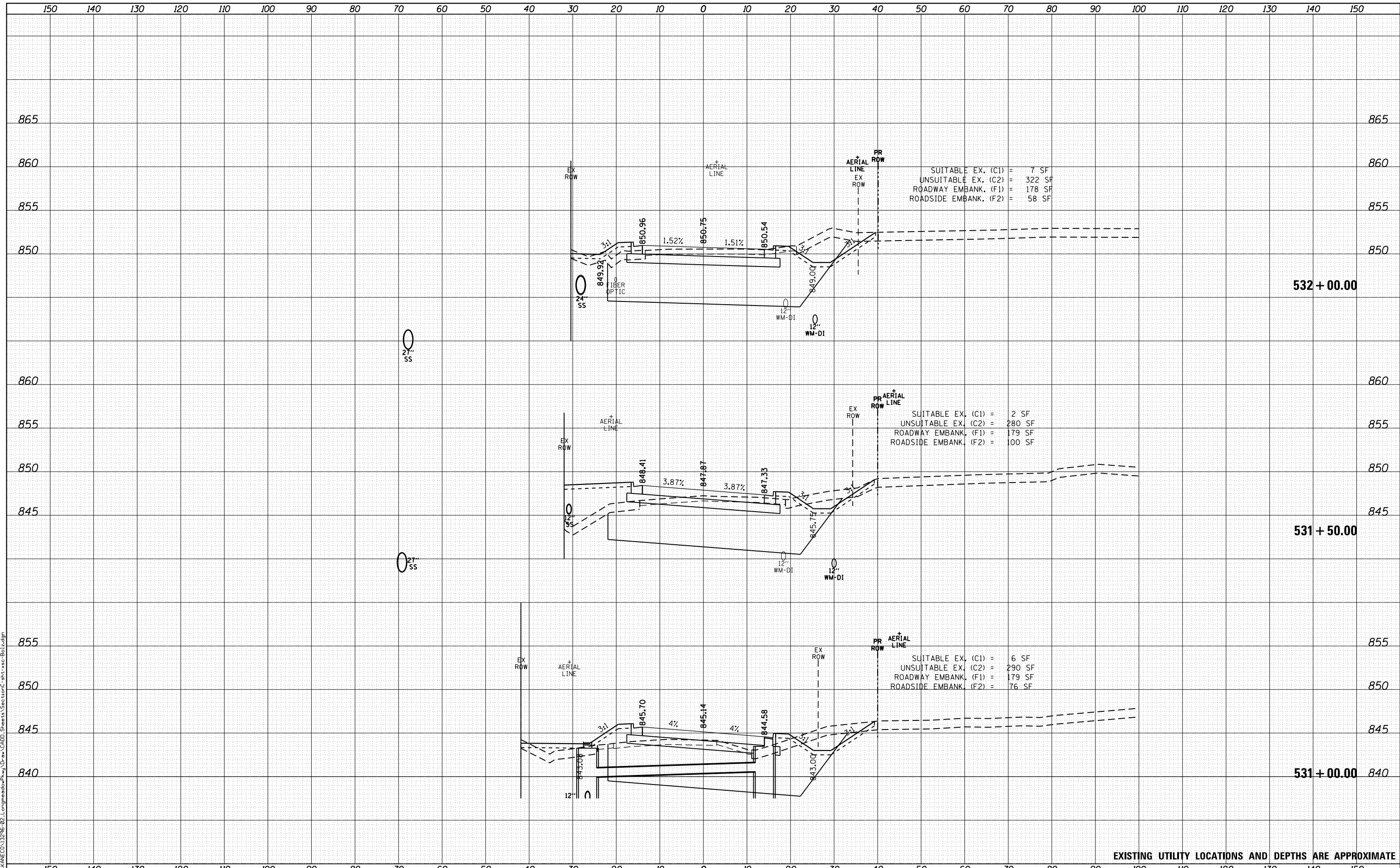
SCALE: 1"=10'/5' SHEET 26 OF 28 SHEETS STA. TO STA.

F.A.U. RTE.	SECTION	COUNTY	TOTAL SHEETS	SHEET NO.
2289	18-00215-21-BR	KANE	415	396
CONTRACT NO.			61G02	
ILLINOIS FED. AID PROJECT XGDF(875)				

DATE	
BY	
SURVEYED	
PLOTTED	
TEMPLATE	
AREAS CHECKED	
FINAL SURVEY NOTE BOOK NO.	

DATE	
BY	
SURVEYED	
PLOTTED	
TEMPLATE	
AREAS CHECKED	
ORIGINAL SURVEY NOTE BOOK NO.	

FILE NAME: L:\VANCE\13296-02_LongmeadowPkwy_Don\ACADD\Sheets\SectionC-sh1-ss-Bolz.dgn



SUITABLE EX. (C1) = 7 SF
 UNSUITABLE EX. (C2) = 322 SF
 ROADWAY EMBANK. (F1) = 178 SF
 ROADSIDE EMBANK. (F2) = 58 SF

SUITABLE EX. (C1) = 2 SF
 UNSUITABLE EX. (C2) = 280 SF
 ROADWAY EMBANK. (F1) = 179 SF
 ROADSIDE EMBANK. (F2) = 100 SF

SUITABLE EX. (C1) = 6 SF
 UNSUITABLE EX. (C2) = 290 SF
 ROADWAY EMBANK. (F1) = 179 SF
 ROADSIDE EMBANK. (F2) = 76 SF

EXISTING UTILITY LOCATIONS AND DEPTHS ARE APPROXIMATE



USER NAME = Ed Davis
 PLOT SCALE = 20.0000' / in.
 PLOT DATE = 2/27/2020

DESIGNED - PFR
 DRAWN - PFR
 CHECKED - JMS
 DATE - 01/13/2020

REVISED -
 REVISED -
 REVISED -
 REVISED -

STATE OF ILLINOIS
 DEPARTMENT OF TRANSPORTATION

CROSS SECTIONS
 BOLZ ROAD

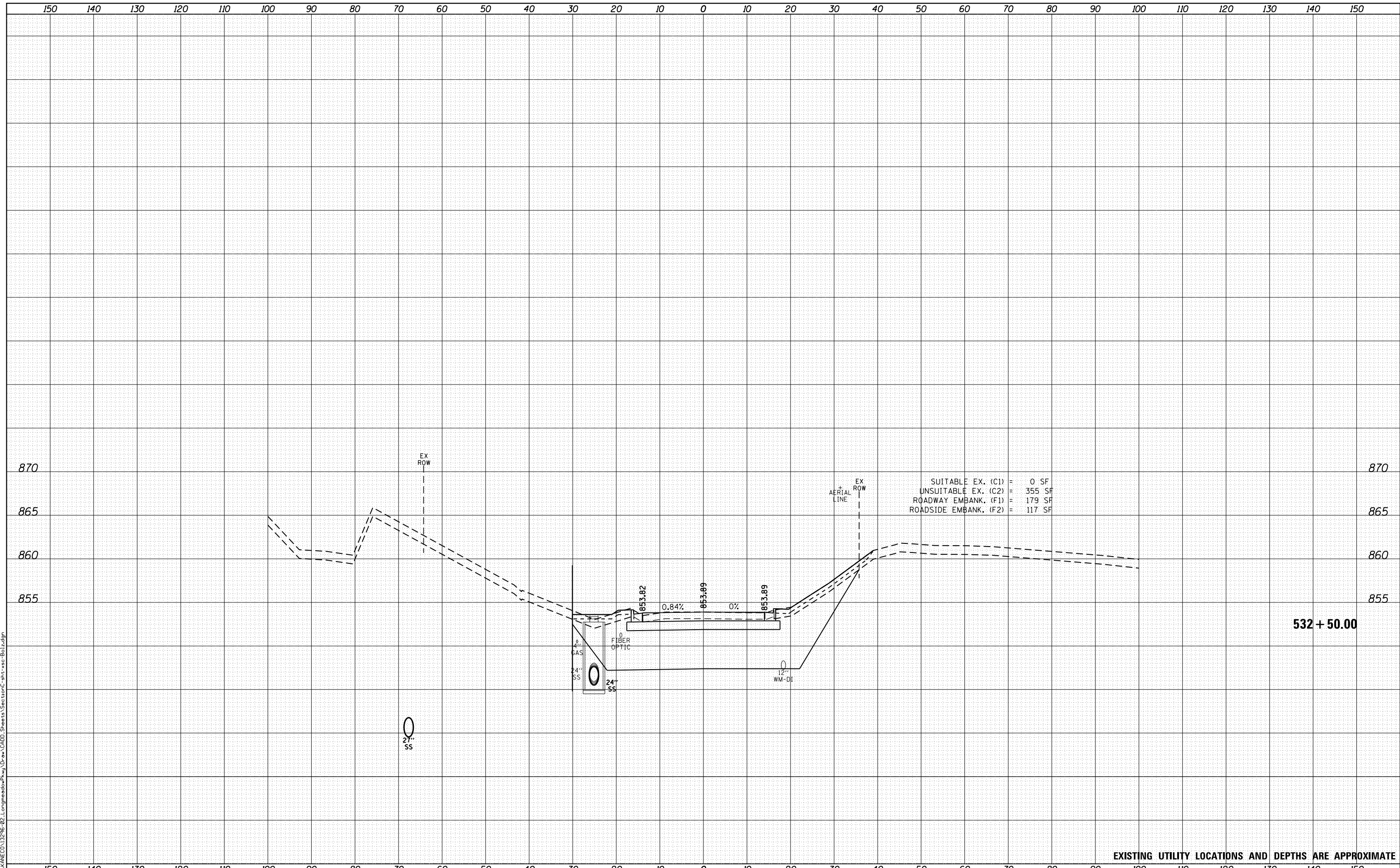
SCALE: 1"=10'/5' SHEET 27 OF 28 SHEETS STA. TO STA.

F.A.U. RTE.	SECTION	COUNTY	TOTAL SHEETS	SHEET NO.
2289	18-00215-21-BR	KANE	415	397
CONTRACT NO.				61G02
ILLINOIS FED. AID PROJECT XGDF(875)				

DATE	
BY	
ORIGINAL SURVEY	
NOTE BOOK	
NO.	
SURVEYED	
PLOTTED	
TEMPLATE	
AREAS CHECKED	
AREAS CHECKED	

DATE	
BY	
ORIGINAL SURVEY	
NOTE BOOK	
NO.	
SURVEYED	
PLOTTED	
TEMPLATE	
AREAS CHECKED	
AREAS CHECKED	

FILE NAME = L:\VANCE\13296-02-Longmeadow\Key\Draw\CCDD\Sheets\SectionC-shr-ss-Bolzdgn



USER NAME = Ed Davis	DESIGNED - PFR	REVISIED -
	DRAWN - PFR	REVISIED -
PLOT SCALE = 20.0000' / in.	CHECKED - JMS	REVISIED -
PLOT DATE = 2/27/2020	DATE - 01/13/2020	REVISIED -

STATE OF ILLINOIS
DEPARTMENT OF TRANSPORTATION

CROSS SECTIONS
BOLZ ROAD

SCALE: 1"=10'/5' SHEET 28 OF 28 SHEETS STA. TO STA.

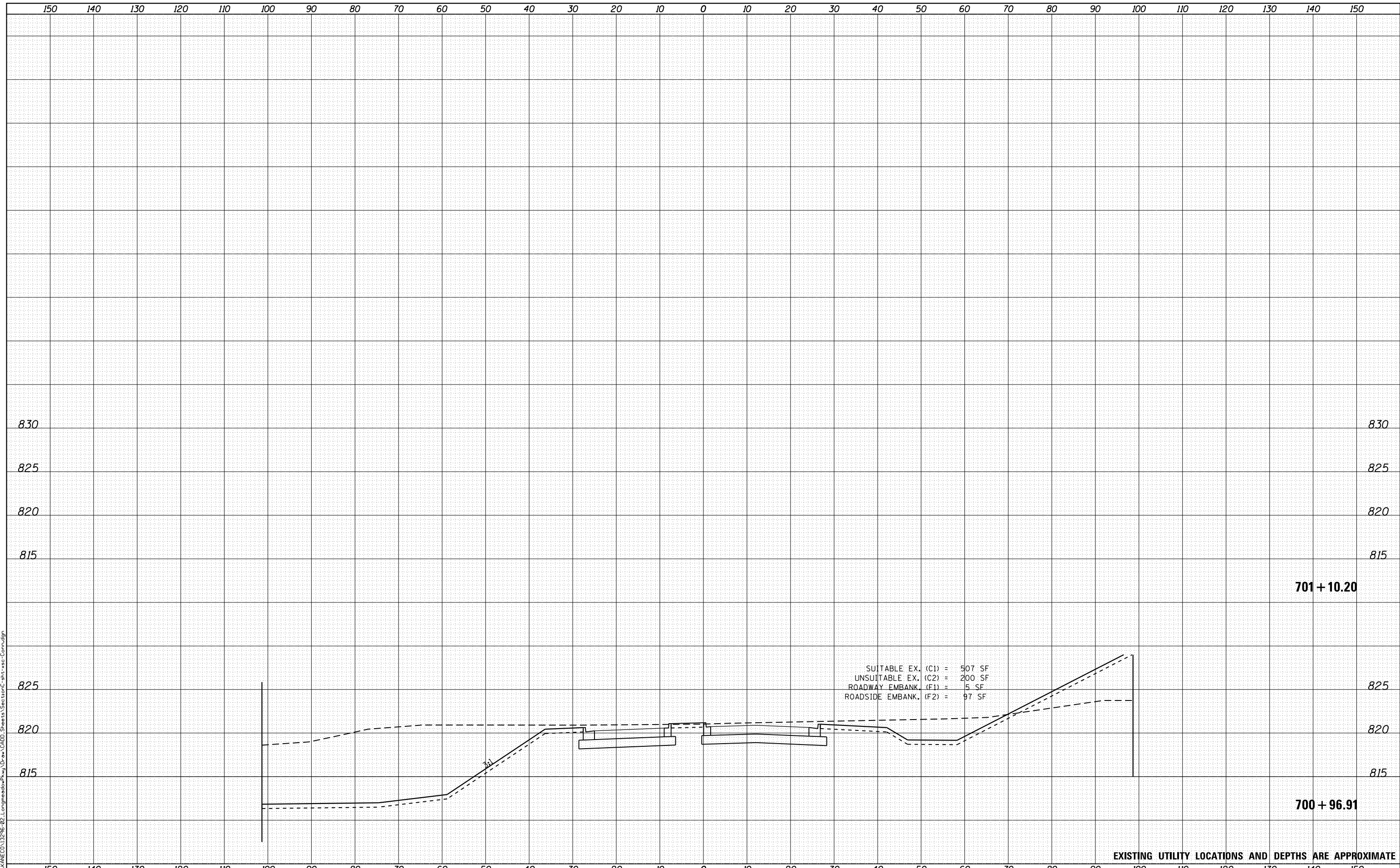
F.A.U. RTE.	SECTION	COUNTY	TOTAL SHEETS	SHEET NO.
2289	18-00215-21-BR	KANE	415	398
CONTRACT NO.			61G02	

ILLINOIS FED. AID PROJECT XGDF(875)

DATE	
BY	
FINAL SURVEY NO.	
SURVEYED AREAS CHECKED	
PLOTTED TEMPLATE	
NOTE BOOK	
AREAS CHECKED	

DATE	
BY	
ORIGINAL SURVEY NO.	
SURVEYED AREAS CHECKED	
PLOTTED TEMPLATE	
NOTE BOOK	
AREAS CHECKED	

FILE NAME = L:\VANCE\13296-02-Longmeadow\Key\Draw\CADD\Sheets\SectionC-shr-1-18-2020.dwg



USER NAME = Ed Davis	DESIGNED - PFR	REVISIED -
	DRAWN - PFR	REVISIED -
PLOT SCALE = 20.0000' / in.	CHECKED - JMS	REVISIED -
PLOT DATE = 2/27/2020	DATE - 01/13/2020	REVISIED -

**STATE OF ILLINOIS
DEPARTMENT OF TRANSPORTATION**

**CROSS SECTIONS
BOLZ ROAD CONNECTOR**

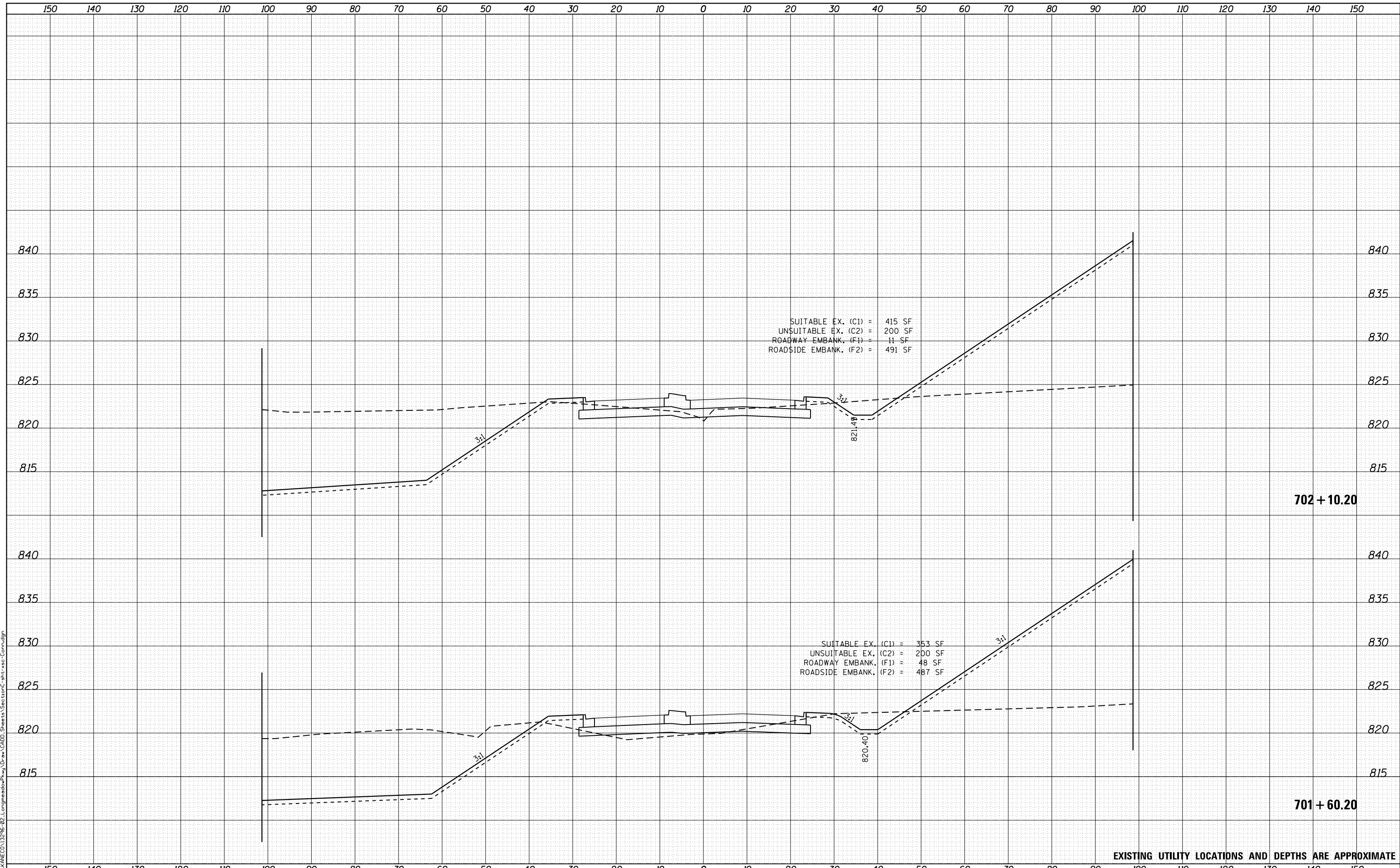
SCALE: 1"=10'/5' SHEET 1 OF 3 SHEETS STA. TO STA.

F.A.U. RTE.	SECTION	COUNTY	TOTAL SHEETS	SHEET NO.
2298	18-00215-21-BR	KANE	415	399
CONTRACT NO.			61G02	
ILLINOIS FED. AID PROJECT XGDF(875)				

DATE	
BY	
FINAL SURVEY	SURVEYED
NOTE BOOK	PLOTTED
NO.	AREAS CHECKED

DATE	
BY	
ORIGINAL SURVEY	SURVEYED
NOTE BOOK	PLOTTED
NO.	AREAS CHECKED

FILE NAME = L:\VANCE\13296-02-Longmeadow\Key\Draw\CADD\Sheets\SectionC-shr-ssc-Conn.dgn



EXISTING UTILITY LOCATIONS AND DEPTHS ARE APPROXIMATE



USER NAME = Ed Davis	DESIGNED - PFR	REVISED -
	DRAWN - PFR	REVISED -
PLOT SCALE = 20.0000' / in.	CHECKED - JMS	REVISED -
PLOT DATE = 2/27/2020	DATE - 01/13/2020	REVISED -

STATE OF ILLINOIS
DEPARTMENT OF TRANSPORTATION

CROSS SECTIONS
BOLZ ROAD CONNECTOR

SCALE: 1"=10'/5' SHEET 2 OF 3 SHEETS STA. TO STA.

F.A.U. RTE.	SECTION	COUNTY	TOTAL SHEETS	SHEET NO.
2298	18-00215-21-BR	KANE	415	400
CONTRACT NO. 61G02				

ILLINOIS FED. AID PROJECT XGDF(875)