

STATE OF ILLINOIS
DEPARTMENT OF TRANSPORTATION

F.A.P. RTE.	SECTION	COUNTY	TOTAL SHEETS	SHEET NO.
316	(8R)PP	LEE	4	1
		ILLINOIS	CONTRACT NO. 64U85	

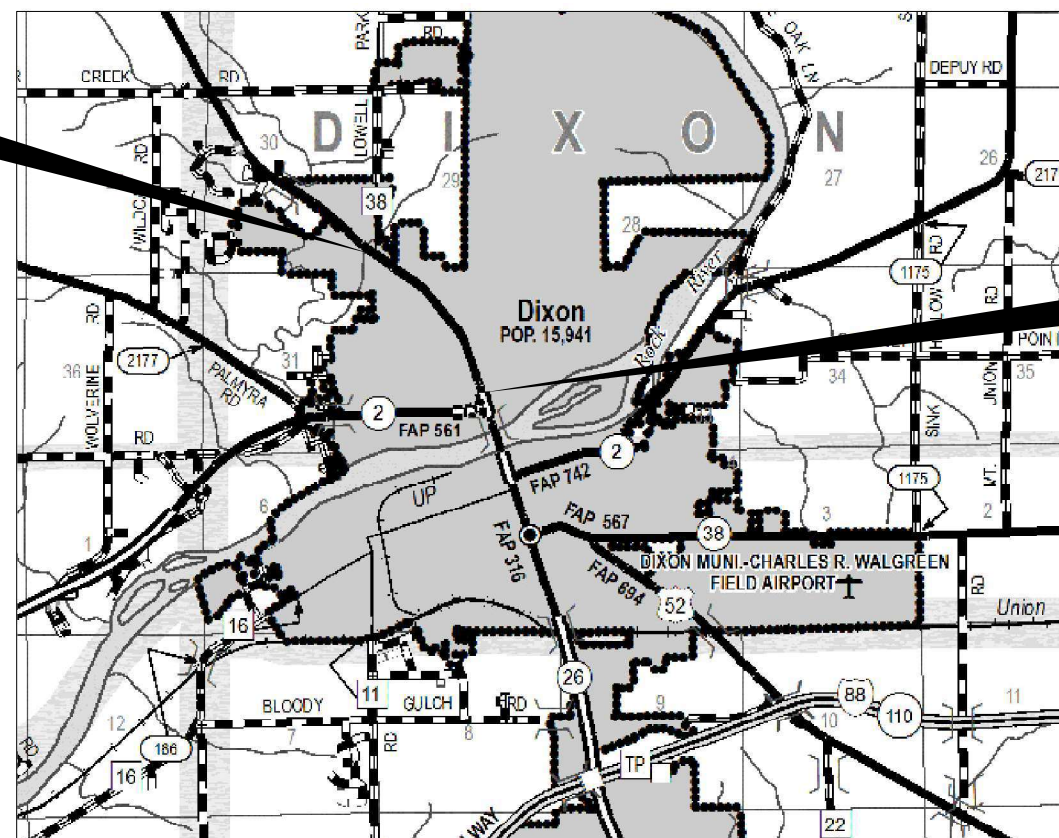
FOR INDEX OF SHEETS AND STATE STANDARDS,
SEE SHEET NO. 2

PROPOSED
HIGHWAY PLANS

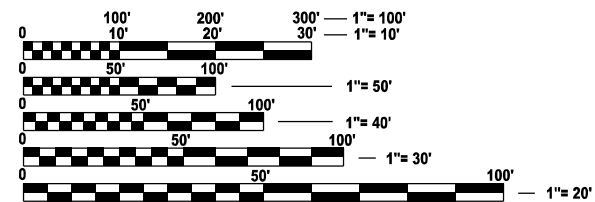
ROUTE FAP 316 (IL 26 & US 52)
SECTION (8R)PP
PATCHING
LEE COUNTY



LOWELL PARK RD.



FELLOWS ST.



FULL SIZE PLANS HAVE BEEN PREPARED USING STANDARD ENGINEERING SCALES. REDUCED SIZED PLANS WILL NOT CONFORM TO STANDARD SCALES. IN MAKING MEASUREMENTS ON REDUCED PLANS, THE ABOVE SCALES MAY BE USED.

J.U.L.I.E.
JOINT UTILITY LOCATION INFORMATION FOR EXCAVATION
1-800-892-0123
OR 811

PROJECT DESIGNER: NICK VOCK (815) 284-5407

GROSS LENGTH = 10,560 FT. = 2.0 MILES
NET LENGTH = 5,280 FT. = 1.0 MILES

CONTRACT NO. 64U85

STATE OF ILLINOIS
DEPARTMENT OF TRANSPORTATION

SUBMITTED January 21, 2026

Shika Thompson
REGIONAL ENGINEER

March 20, 2026
Scott A. [Signature]
ENGINEER OF DESIGN AND ENVIRONMENT

March 20, 2026
[Signature]
DIRECTOR OF HIGHWAYS PROJECT IMPLEMENTATION

PRINTED BY THE AUTHORITY
OF THE STATE OF ILLINOIS

INDEX OF SHEETS

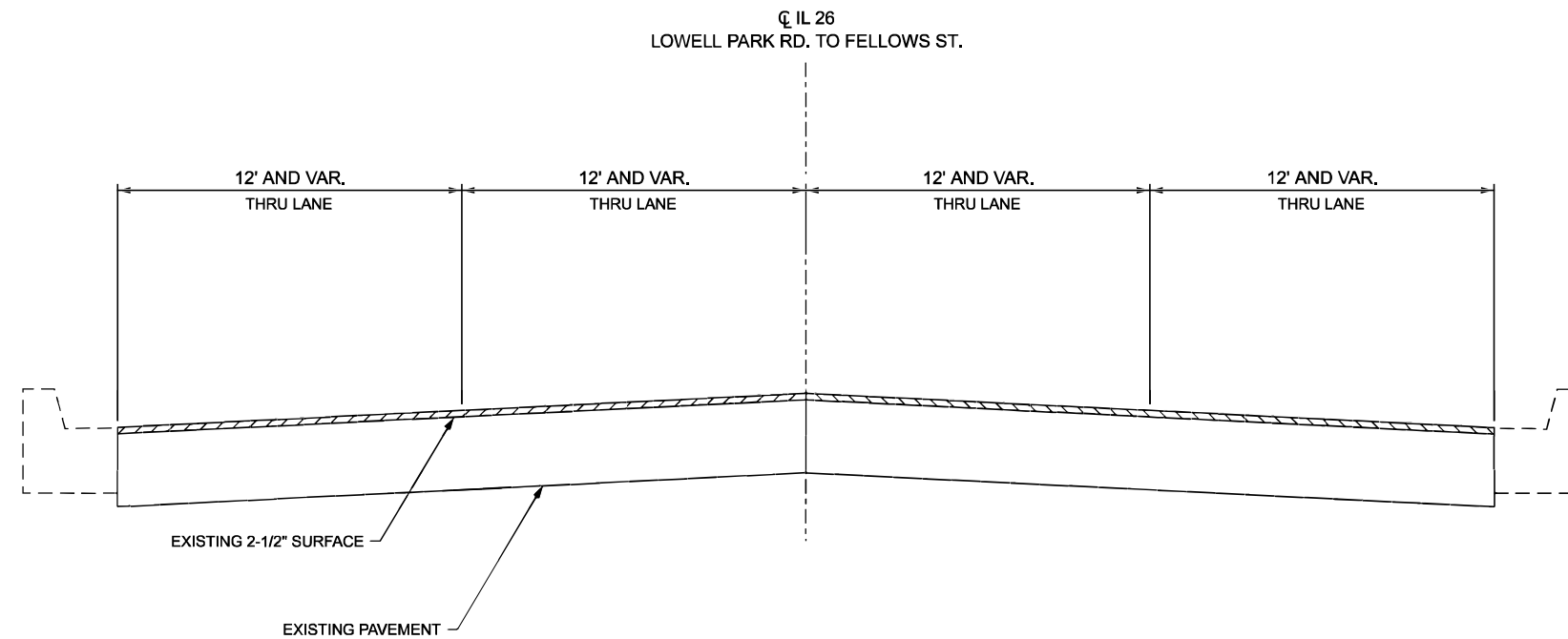
- 1 COVER SHEET
- 2 INDEX OF SHEETS, STANDARDS, GENERAL NOTES
- 3 SUMMARY OF QUANTITIES
- 4 SCHEDULE OF QUANTITIES

GENERAL NOTES

WHEN LAYING OUT FOR PATCHING, THE MINIMUM DISTANCE BETWEEN NEW PATCHES (SAW CUT TO SAW CUT) SHALL BE 15 FEET.
 WHEN PATCH SPACING IS LESS THAN 15 FEET, THE PAVEMENT BETWEEN PATCHES SHALL ALSO BE REMOVED AND REPLACED.
 COMBINATION CURB AND GUTTER REMOVAL AND REPLACE QUANTITIES ARE INCLUDED AS NEEDED AND AS DETERMINED BY THE ENGINEER.

HIGHWAY STANDARDS

- 420001-11 PAVEMENT JOINTS
- 420701-03 PAVEMENT WELDED WIRE REINFORCEMENT
- 442101-09 CLASS B PATCHES
- 701101-05 OFF-ROAD OPERATIONS, MULTILANE, 15'(4.5m) TO 24'(600mm) FROM PAVEMENT EDGE
- 701606-10 URBAN SINGLE LANE CLOSURE, MULTILANE, 2W WITH MOUNTABLE MEDIAN
- 701611-01 URBAN HALF CLOSURE, MULTILANE, 2W WITH MOUNTABLE MEDIAN
- 701701-10 URBAN LANE CLOSURE, MULTILANE INTERSECTION
- 701901-11 TRAFFIC CONTROL DEVICES



MODEL: D:_SHT INDEX
 FILE NAME: P:\GIS\ppl\benfley.com\PM\DOT\Documents\DOT Office\District 2\CRD Project\Operations\Maintenance Section\Drawn\Draw\Operations\Contract Maintenance\FY 2028\IL08 - IL 28 - Patching\CAD\Sheet\64U85-02 - Index sheet.dgn

USER NAME = Nicholas.Vock	DESIGNED -	REVISED -
	DRAWN -	REVISED -
PLOT SCALE = \$\$SCALE\$	CHECKED -	REVISED -
PLOT DATE = 1/23/2028	DATE -	REVISED -

**STATE OF ILLINOIS
DEPARTMENT OF TRANSPORTATION**

INDEX OF SHEETS & HIGHWAY STANDARDS

SCALE: SHEET OF SHEETS STA. TO STA.

F.A.P. RTE.	SECTION	COUNTY	TOTAL SHEETS	SHEET NO.
316	(BR)PP	LEE	4	2
CONTRACT NO. 64U85				
		ILLINOIS	FED. AID PROJECT	

