








LEGEND:

-  ARROW BOARD
-  TRAFFIC FLOW
-  TEMPORARY IMPACT ATTENUATORS
-  TEMPORARY BARRIER WALL
-  WORK ZONE
-  TYPE III BARRICADE WITH STEADY BURNING LIGHT
-  TYPE I OR TYPE II BARRICADE OR REFLECTORIZED DRUM WITH STEADY BURNING LIGHT

STAGE II

FILE NAME = c:\projects\123987\design_06.dgn

USER NAME = steadda
PLOT SCALE = 50.0000' / IN.

DESIGNED -
DRAWN -
CHECKED -

REVISED -
REVISED -
REVISED -

**STATE OF ILLINOIS
DEPARTMENT OF TRANSPORTATION**

SUGGESTED STAGING AND TRAFFIC CONTROL PLANS
US 34 (OGDEN AVE.)--AT W. BRANCH DU PAGE RIVER

F.A.P. RTE.	SECTION	COUNTY	TOTAL SHEETS	SHEET NO.
311	652 X-B-R-1	DU PAGE	29	8
SN: 022-0040		CONTRACT NO. 60C53		