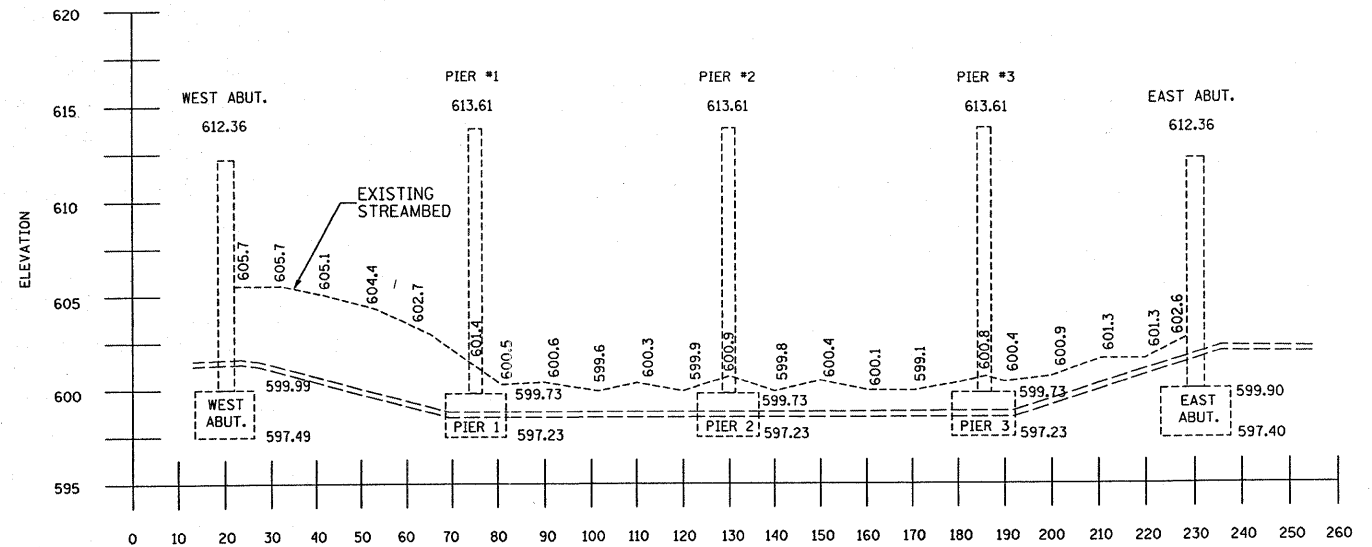


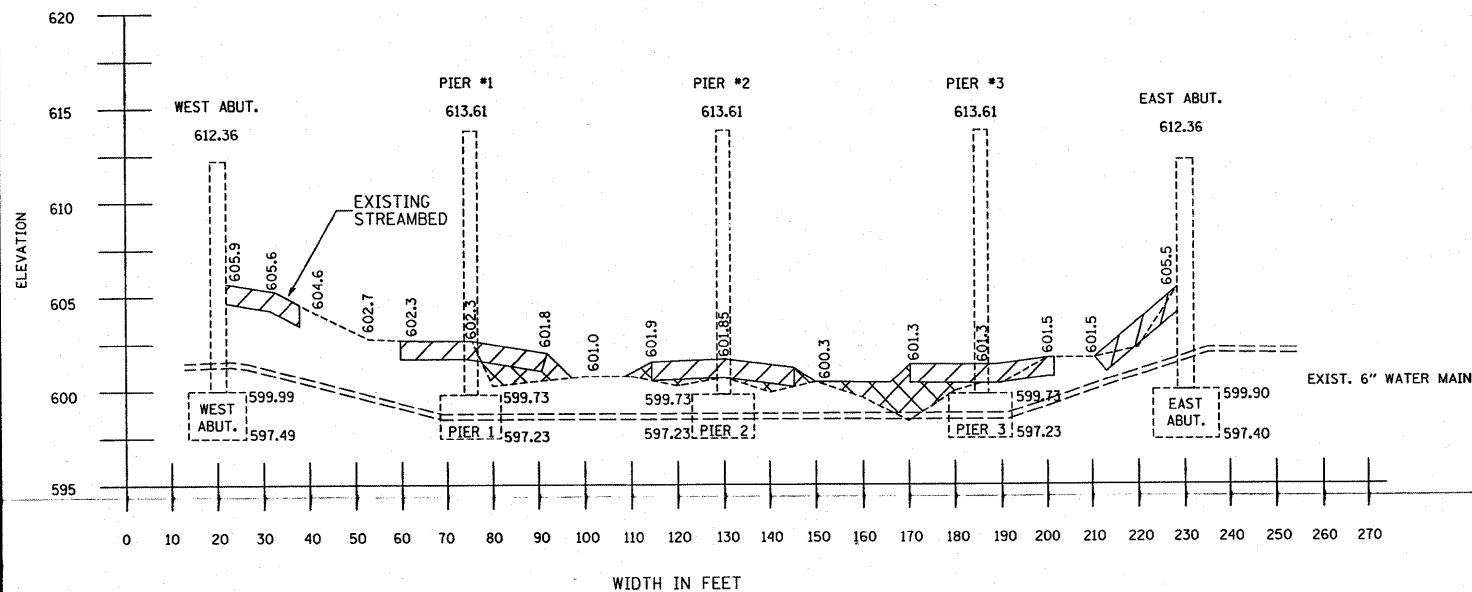
DOWNSTREAM SOUTH FACE
EXISTING CROSS SECTION



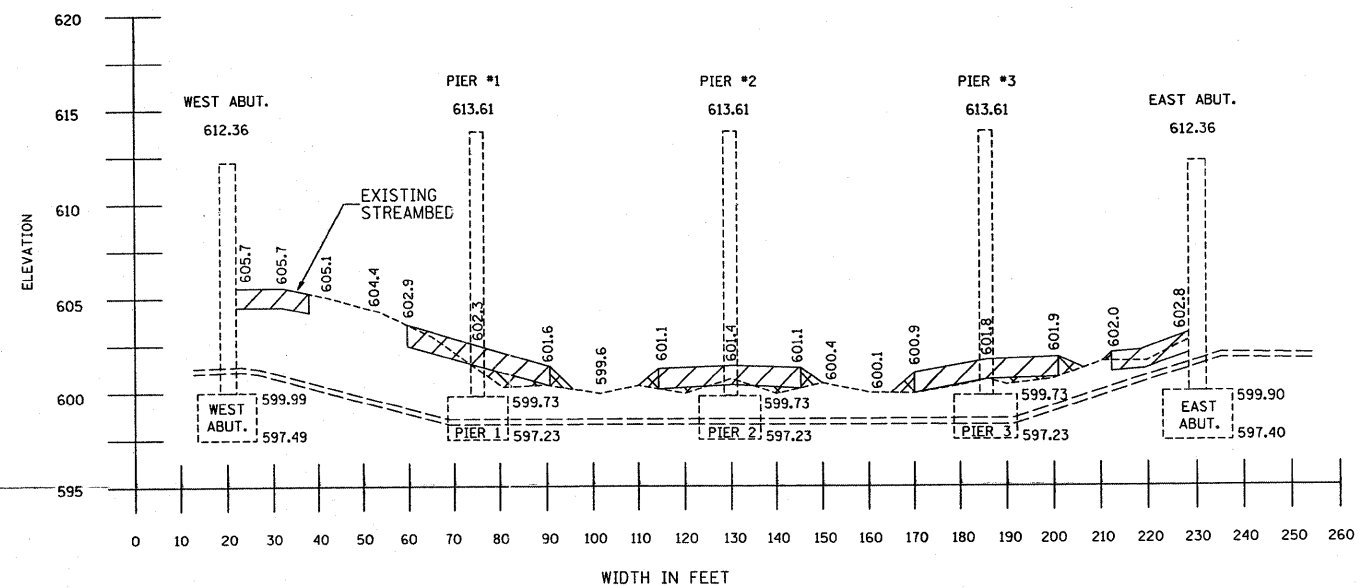
UPSTREAM NORTH FACE
EXISTING CROSS SECTION

EXISTING CROSS SECTION

PROPOSED CROSS SECTION

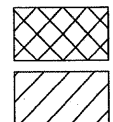


DOWNSTREAM SOUTH FACE
PROPOSED CROSS SECTION



UPSTREAM NORTH FACE
PROPOSED CROSS SECTION

LEGEND



- STONE RIPRAP, CLASS A4

- SLOPE MATTRESS, 12" (TYP.)

FILE NAME =
c:\projects\dl17183\design.ea.dgn

USER NAME = smthkl

PLOT SCALE =

PLOT DATE = 2/11/2008

DESIGNED -

DRAWN -

CHECKED -

DATE -

REVISED -

REVISED -

REVISED -

REVISED -

STATE OF ILLINOIS
DEPARTMENT OF TRANSPORTATION

STREAM BED CROSS SECTION; STR. NO. 016-0874
FOREST AVE. OVER THE DES PLAINES RIVER

SCALE: SHEET NO. OF SHEETS STA. TO STA.

F.A.U. RTE.	SECTION	COUNTY	TOTAL SHEETS	SHEET NO.
1472	2007-045 I	COOK	12	7
CONTRACT NO. 60D35				

FED. ROAD DIST. NO. 1 ILLINOIS FED. AID PROJECT