

F.A.P. RTE.	SECTION	COUNTY	TOTAL SHEETS	SHEET NO.
303	2007-049 I	LAKE	49	1
FED. ROAD DIST. NO.	ILLINOIS	CONTRACT NO.	60D39	

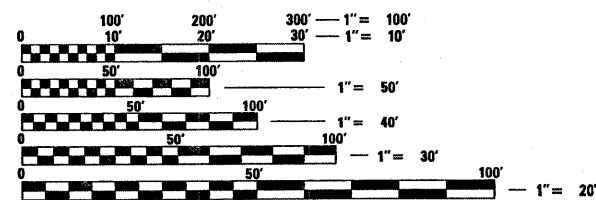
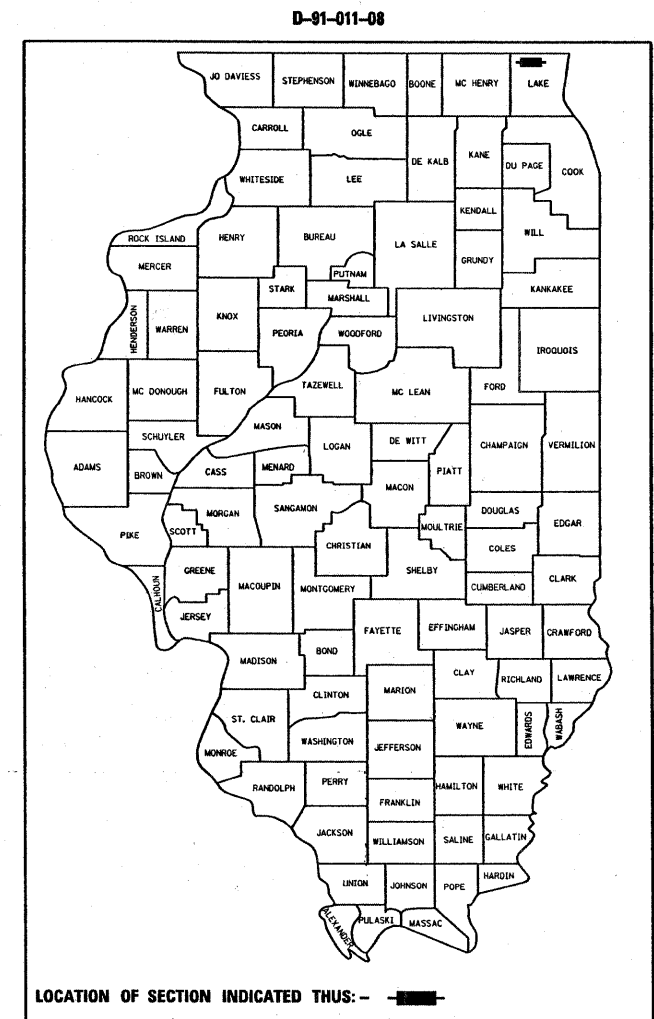
STATE OF ILLINOIS
DEPARTMENT OF TRANSPORTATION
DIVISION OF HIGHWAYS

**PROPOSED
HIGHWAY PLANS**

F.A.P. 303: IL 173
LAKE AVE. TO ORCHARD ST.
SECTION: 2007-049 I
**SKIDPROOFING; SAFETY IMPROVEMENTS;
FLASHING LIGHT; TREE REMOVAL**
PROJECT: ACHSIP-0303(039)
LAKE COUNTY
C-91-011-08

FOR INDEX OF SHEETS, SEE SHEET NO.

PROJECT LOCATED IN
THE CITY OF ANTIOCH



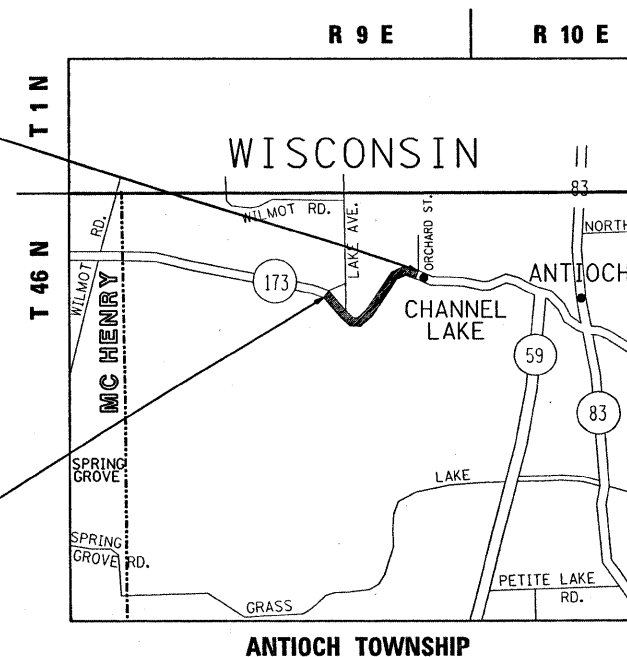
FULL SIZE PLANS HAVE BEEN PREPARED USING STANDARD ENGINEERING SCALES. REDUCED SIZED PLANS WILL NOT CONFORM TO STANDARD SCALES. IN MAKING MEASUREMENTS ON REDUCED PLANS, THE ABOVE SCALES MAY BE USED.

J.U.L.I.E.
JOINT UTILITY LOCATION INFORMATION FOR EXCAVATION
1-800-892-0123
OR 811

PROJECT ENDS
STATION: 172+42

OMISSION:
STATION 161+28 TO
STATION 162+25

PROJECT BEGINS
STATION: 94+00



TRAFFIC DATA
2005 ADT = 13,600
SPEED = 40 MPH

PROJECT ENGINEER: KEN ENG (847) 705-4432
PROJECT MANAGER: JENPAI CHANG (847) 705-4247

GROSS LENGTH OF IMPROVEMENT = 7842 FEET = 1.49 MILE
NET LENGTH OF IMPROVEMENT = 7745 FEET = 1.47 MILE

STATE OF ILLINOIS
DEPARTMENT OF TRANSPORTATION
DIVISION OF HIGHWAYS

SUBMITTED FEBRUARY 14, 2008

Diana M. O'Keefe DEPUTY DIRECTOR OF HIGHWAYS, REGION ENGINEER
March 21, 2008

Eric E. Harn ENGINEER OF DESIGN AND ENVIRONMENT
March 21, 2008

Christine M. Reed DIRECTOR OF HIGHWAYS, CHIEF ENGINEER

**PRINTED BY THE AUTHORITY
OF THE STATE OF ILLINOIS**

CONTRACT NO. 60D39