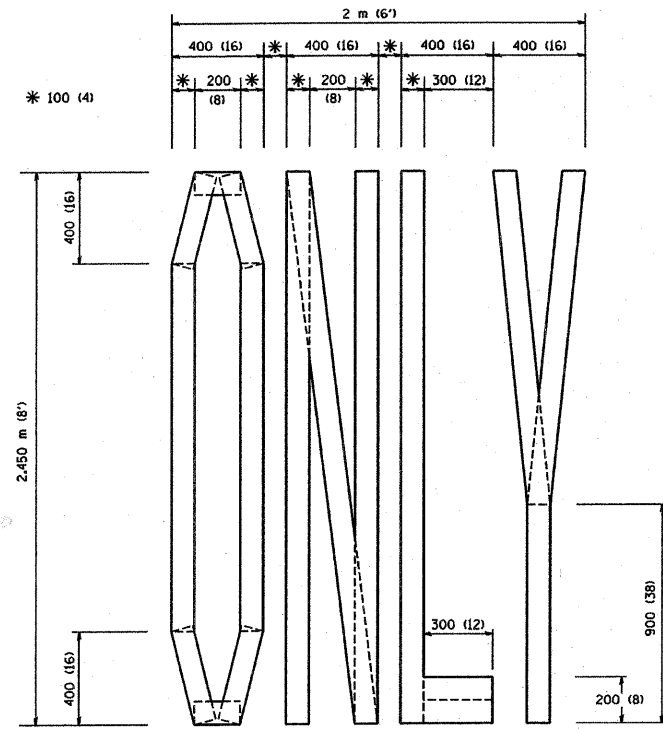
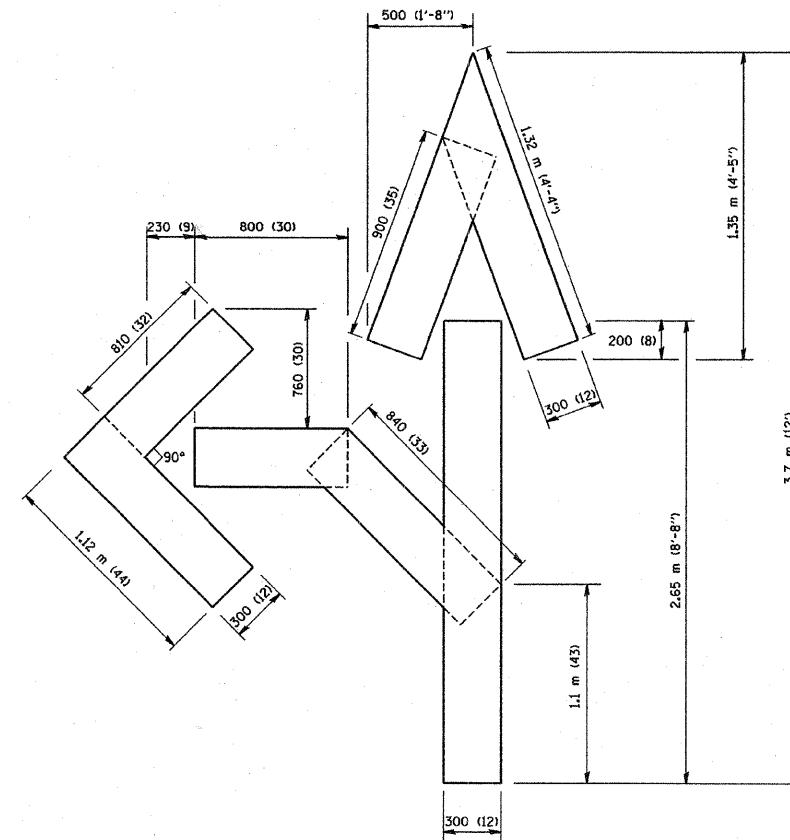


FAU RTE	SECTION	COUNTY	TOTAL SHEETS	SHEET NO.
3577	06-00044-00-RS	COOK	16	10
F. HW. A. REG.	ILLINOIS PROJECT	M-8003(911)		

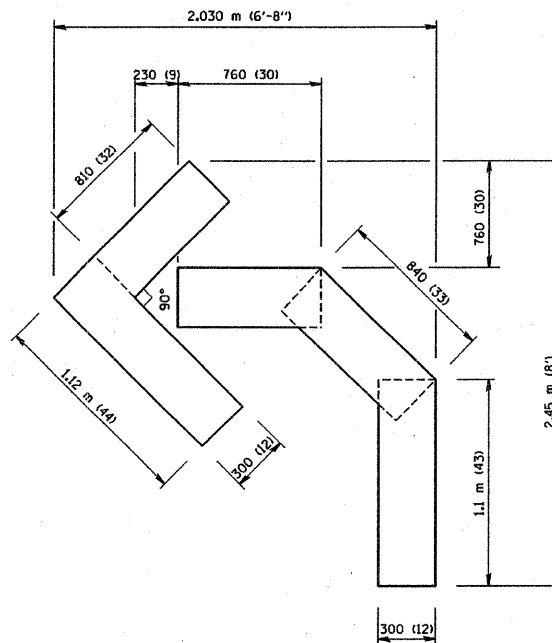
CONTRACT NO. 63010



QUANTITY
100 (4) LINE = 19.7 m (64.1 ft.)
1.97 sq. m (21.1 sq. ft.)



QUANTITY
100 (4) LINE = 25.3 m (82.5 ft.)
2.53 sq. m (27.5 sq. ft.)



QUANTITY
100 (4) LINE = 13.9 m (45.5 ft.)
1.39 sq. m (15.2 sq. ft.)

All dimensions are in millimeters (inches) unless otherwise shown.

REVISIONS		ILLINOIS DEPARTMENT OF TRANSPORTATION	
NO.	DATE	NAME	DATE
T. RAMMACHER	09/18/94		
J. OBERLE	06/01/96		
T. RAMMACHER	06/05/96		
T. RAMMACHER	11/04/97		
T. RAMMACHER	03/02/98		
E. GOMEZ	08/28/00		

SCALE: NONE
DATE: 2/15/2006

DRAWN BY CADD
CHECKED BY TC-16
REVISION DATE: 08/28/00

PAVEMENT MARKING LETTERS AND SYMBOLS FOR TRAFFIC STAGING

PLOT DATE = 2/15/2006
FILE NAME = m:\data\td\16.dgn
PLOT SCALE = 400000 / IN.
PLOT NUMBER = g0100000

Frank Novotny & Associates, Inc.
Civil Engineers/Municipal Consultants
825 Midway Drive • Willowbrook, IL • 60527 • Telephone: (630) 887-8640 • Fax: (630) 887-0132
Illinois Professional Design Firm No. 184-000928

PROJECT CITY OF BURBANK, ILLINOIS
STATE ROAD LAPP RESURFACING
87th STREET to 79th STREET
MFT SECTION NO. 06-00044-00-RS

REVISIONS			
NO.	BY	DATE	DESCRIPTION
1	BAH	12/07	PER IDOT REVIEW

PAVEMENT MARKING LETTERS AND SYMBOLS FOR TRAFFIC STAGING

PROJECT NO. 05480	SCALE AS NOTED	SHEET 10
DRAWN/DESIGNED JFP/TPG	DATE OCT., 2007	OF 16
CHECKED/APPROVED TPG	FIELD BOOK NO. FILE	SHEETS