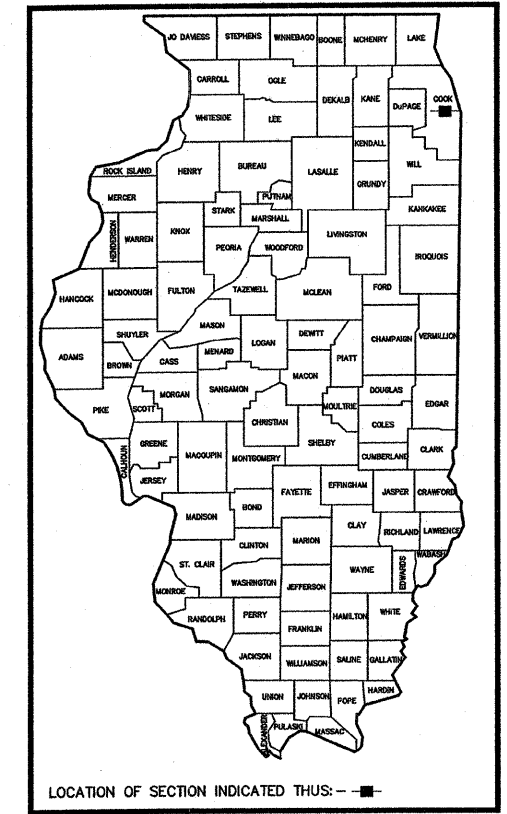


FAU RTE	SECTION	COUNTY	TOTAL SHEETS	SHEET NO.
2803	07-00202-00-RS	COOK	12	1
F. HW. A. REG.	ILLINOIS PROJECT	M-8003(915)		

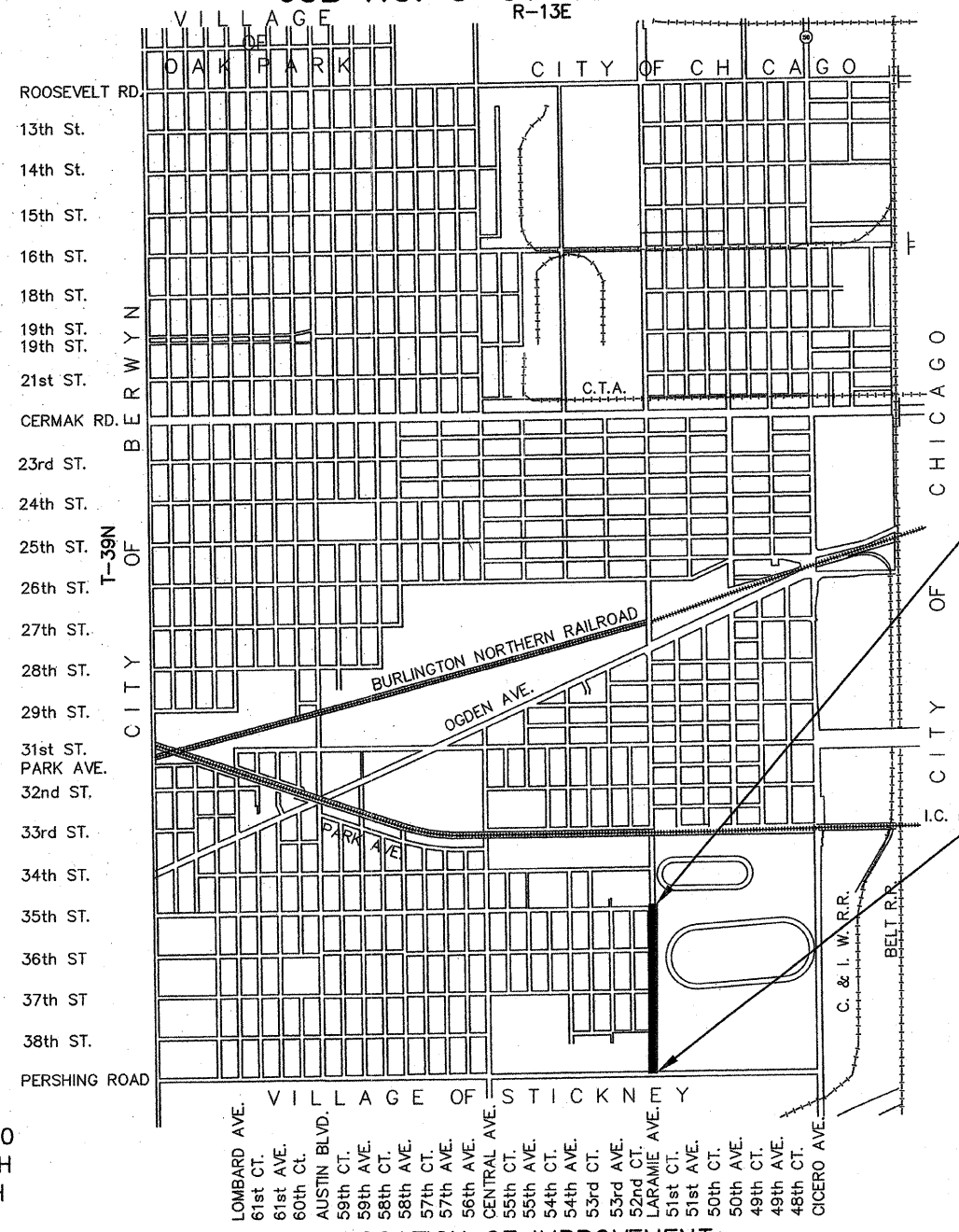
CONTRACT NO. 63014

STATE OF ILLINOIS
DEPARTMENT OF TRANSPORTATION
DIVISION OF HIGHWAYS
PLANS FOR PROPOSED
FEDERAL AID HIGHWAY
F.A.U. RTE. 2803 (LARAMIE AVENUE)
FROM PERSHING ROAD to 35th STREET
LAPP RESURFACING
FEDERAL PROJECT M-8003(915)
SECTION NO. 07-00202-00-RS
TOWN OF CICERO
COOK COUNTY
JOB NO. C-91-135-08
R-13E

FOR INDEX OF SHEETS AND INDEX OF STATE STANDARDS, SEE SHEET NO. 2



LOCATION OF SECTION INDICATED THUS: -■-



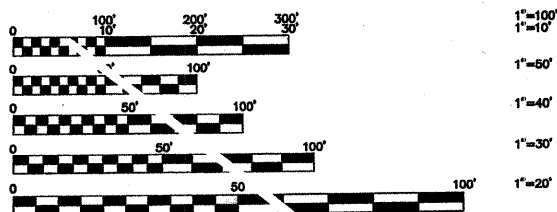
LARAMIE AVENUE
PROJECT ENDS
STA. 66+87

LARAMIE AVENUE
PROJECT BEGINS
STA. 40+09

PROJECT LOCATED IN THE
TOWN OF CICERO
TOWNSHIP 39 NORTH
RANGE 13 EAST
CICERO TOWNSHIP
SOUTHWEST 1/4 SECTION 33

LENGTH OF PROJECT

GROSS LENGTH OF PROJECT 2,678 FEET (0.5072 MILES)
NET LENGTH OF PROJECT 2,678 FEET (0.5072 MILES)



FULL SIZE PLANS HAVE BEEN PREPARED USING STANDARD ENGINEERING SCALES. REDUCED SIZED PLANS WILL NOT CONFORM TO STANDARD SCALES. IN MAKING MEASUREMENTS ON REDUCED PLANS, THE ABOVE SCALES MAY BE USED.

LARAMIE AVENUE ADT = 16,000
POSTED SPEED LIMIT = 25 MPH
DESIGN SPEED LIMIT = 25 MPH

DESIGN DESIGNATION: 16,000(08) MAJOR COLLECTOR 3.88 (FD-20)

LOCATION OF IMPROVEMENT
LOCATION MAP

STATE OF ILLINOIS
DEPARTMENT OF TRANSPORTATION
DIVISION OF HIGHWAYS



APPROVED JANUARY 14TH 2008

TOWN CLERK Marilyn Colpo

PASSED FEBRUARY 19, 2008

RELEASING FOR BID
BASED ON LIMITED
REVIEW FEBRUARY 19, 2008

Diana M. O'Keefe DEPUTY DIRECTOR OF HIGHWAYS, REGION #1 ENGINEER



PRINTED BY THE AUTHORITY OF THE STATE OF ILLINOIS

FIELD ENGINEER: MARILIN SOLOMON (847)705-4407
CONSULTANT: FRANK NOVOTNY AND ASSOCIATES, INC. (630)887-8640

CONTRACT NO. 63014

REVISIONS			
NO.	BY	DATE	DESCRIPTION
1	AMS	1/10/08	IDOT COMMENTS