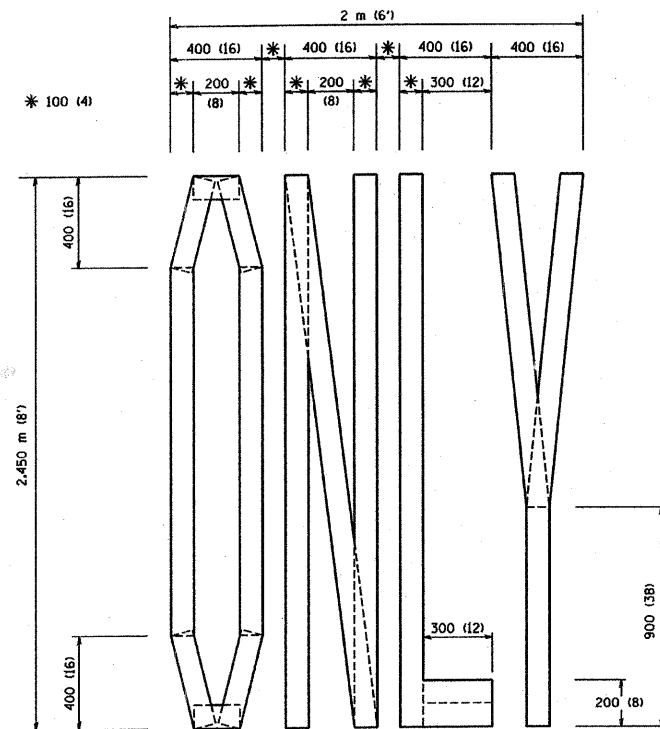
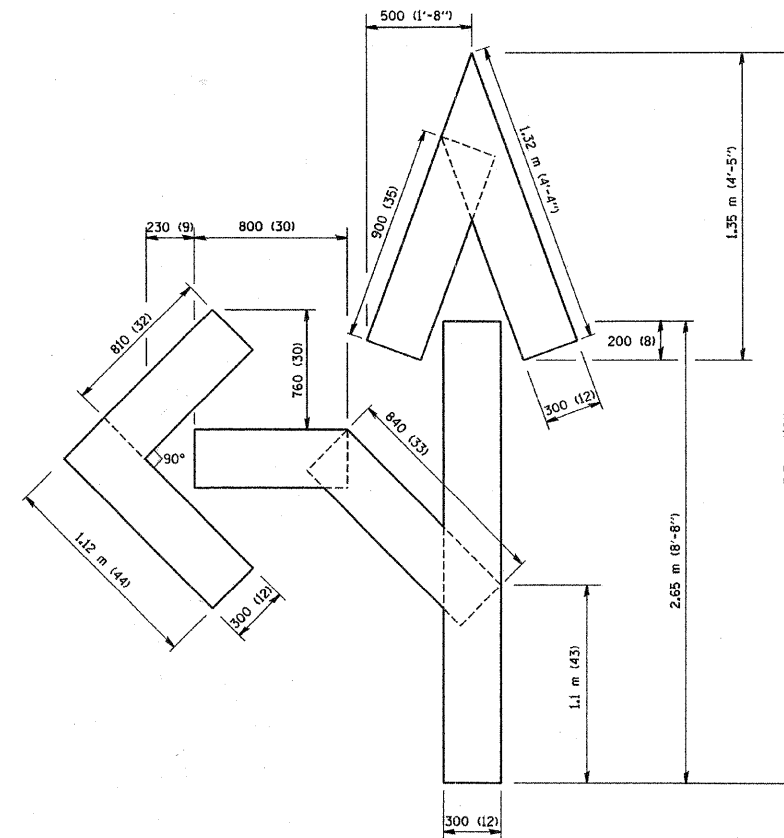


FAU RTE	SECTION	COUNTY	TOTAL SHEETS	SHEET NO.
2803	07-00202-00-RS	COOK	12	7
F. HW. A. REG.		ILLINOIS PROJECT	M-8003(915)	

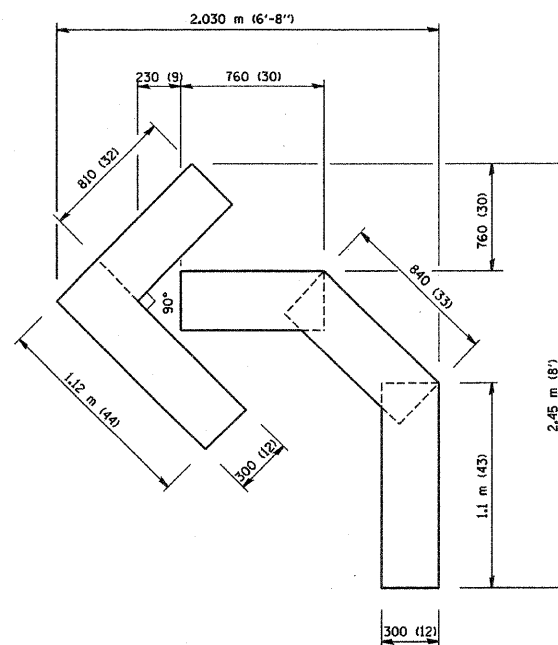
CONTRACT NO. 63014



QUANTITY
100 (4) LINE = 19.7 m (64.1 ft.)
1.97 sq. m (21.1 sq. ft.)



QUANTITY
100 (4) LINE = 25.3 m (82.5 ft.)
2.53 sq. m (27.5 sq. ft.)



QUANTITY
100 (4) LINE = 13.9 m (45.5 ft.)
1.39 sq. m (15.2 sq. ft.)

All dimensions are in millimeters (inches) unless otherwise shown.

REVISIONS	
NAME	DATE
T. RAMMACHER	09/18/94
J. OBERLE	06/01/96
T. RAMMACHER	06/05/96
T. RAMMACHER	11/04/97
T. RAMMACHER	03/02/98
E. GOMEZ	08/28/00

ILLINOIS DEPARTMENT OF TRANSPORTATION

PAVEMENT MARKING
LETTERS AND SYMBOLS
FOR TRAFFIC STAGING

SCALE: NONE
DATE: 2/15/2006

DRAWN BY CADD
CHECKED BY TC-16

REVISION DATE: 08/28/00

PLOT DATE = 2/15/2006
FILE NAME = w:\data\2006\16.dgn
PLOT SCALE = 1/8" = 1'-0" / 1/4" = 1'-0"
PLOT NUMBER = 001

REVISIONS			
NO.	BY	DATE	DESCRIPTION